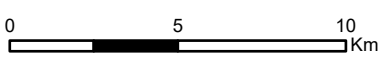


Earthstar Geographics

**INLAND RAIL**







**Illabo to Stockinbingal**



Coordinate System: GDA 1994 MGA Zone 55

Date: 05/06/2023      Paper: A4  
 Author: IR GIS      Scale: 1:225,000  
 Approver: CT      Rev: 1

Data Sources: Geoscience Australia

-  Project boundary
-  New corridor
-  Upgrade track within existing corridor
-  Existing railway
-  Road
-  Local government boundary



This data is provided for information purposes only. As this GIS plan has been prepared from material provided to ARTC by an external source, ARTC cannot and does not attest to its completeness, accuracy or suitability. While every care is taken to ensure the accuracy of the data, ARTC makes no representation or warranty and assumes no duty of care or other responsibility as to the completeness, accuracy or suitability of the information contained in this GIS plan. ARTC will not be responsible for any loss or damage suffered as a result of any person whosoever placing reliance upon the information contained within this GIS plan.