

Prepared for
Australian Rail Track Corporation Ltd
ABN: 75 081 455 754



Environment Report

Appendices

Inland Rail - Beveridge to Albury

Appendix B

Map Books

Appendix B – Figures

Figure 19 Environmental overlays

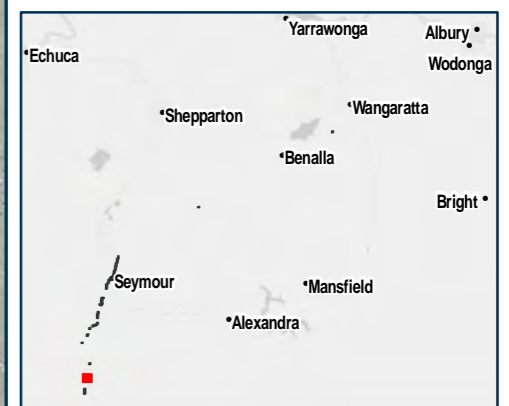


The Australian Government is delivering Inland Rail through the Australian Rail Track Corporation (ARTC), in partnership with the private sector.

Environmental Overlays

MAP 1 OF 53

- Overhead Powerline Project Areas
- KM Posts
- Railway
- LGA Boundaries
- Planning Overlay**
- VPO2 - Vegetation Protection



0 50 100 Meters

Coordinate System: GDA 1994 MGA Zone 55

ARTC makes no representation or warranty and assumes no duty of care or other responsibility to any party as to the completeness, accuracy or suitability of the information contained in this GIS map. The GIS map has been prepared from material provided to ARTC by an external source and ARTC has not taken any steps to verify the completeness, accuracy or suitability of that material. ARTC will not be responsible for any loss or damage suffered as a result of any person whatsoever placing reliance upon the information contained within this GIS map.






Date: 5/07/2021
 Author: JB
 Data Sources: DELWP (2020)

Paper: A3
 Scale: 1:2,500
 Figure 19



Environmental Overlays

MAP 2 OF 53

-  Overhead Powerline Project Areas
-  KM Posts
-  Railway
-  LGA Boundaries
- Planning Overlay**
-  VPO2 - Vegetation Protection



0 50 100 Meters

Coordinate System: GDA 1994 MGA Zone 55

ARTC makes no representation or warranty and assumes no duty of care or other responsibility to any party as to the completeness, accuracy or suitability of the information contained in this GIS map. The GIS map has been prepared from material provided to ARTC by an external source and ARTC has not taken any steps to verify the completeness, accuracy or suitability of that material. ARTC will not be responsible for any loss or damage suffered as a result of any person whatsoever placing reliance upon the information contained within this GIS map.

Date: 5/07/2021
 Author: JB
 Data Sources: DELWP (2020)

Paper: A3
 Scale: 1:2,500
 Figure 19



Environmental Overlays

MAP 3 OF 53

- Overhead Powerline Project Areas
- KM Posts
- Railway
- LGA Boundaries
- Planning Overlay**
- VPO2 - Vegetation Protection



0 50 100 Meters

Coordinate System: GDA 1994 MGA Zone 55

ARTC makes no representation or warranty and assumes no duty of care or other responsibility to any party as to the completeness, accuracy or suitability of the information contained in this GIS map. The GIS map has been prepared from material provided to ARTC by an external source and ARTC has not taken any steps to verify the completeness, accuracy or suitability of that material. ARTC will not be responsible for any loss or damage suffered as a result of any person whatsoever placing reliance upon the information contained within this GIS map.

Date: 5/07/2021 Paper: A3
 Author: JB Scale: 1:2,500
 Data Sources: DELWP (2020) Figure 19



The Australian Government is delivering Inland Rail through the Australian Rail Track Corporation (ARTC), in partnership with the private sector.

Environmental Overlays

MAP 4 OF 53

- 15m Buffer
- Enhancement Site Reference Design Impact Area
- Overhead Powerline Project Areas
- Non-native Vegetation Impacted
- Train Station
- KM Posts
- Railway
- LGA Boundaries
- Planning Overlay**
- ESO3 - Environmental Significance
- VPO2 - Vegetation Protection



0 50 100 Meters

Coordinate System: GDA 1994 MGA Zone 55








ARTC makes no representation or warranty and assumes no duty of care or other responsibility to any party as to the completeness, accuracy or suitability of the information contained in this GIS map. The GIS map has been prepared from material provided to ARTC by an external source and ARTC has not taken any steps to verify the completeness, accuracy or suitability of that material. ARTC will not be responsible for any loss or damage suffered as a result of any person whatsoever placing reliance upon the information contained within this GIS map.

Date: 5/07/2021 Paper: A3
 Author: JB Scale: 1:2,500
 Data Sources: DELWP (2020) Figure 19



Environmental Overlays

MAP 5 OF 53

-  Overhead Powerline Project Areas
-  Native Vegetation Impacted
-  Non-native Vegetation Impacted
-  KM Posts
-  Railway
-  LGA Boundaries
- Planning Overlay**
-  ESO3 - Environmental Significance



0 50 100 Meters

Coordinate System: GDA 1994 MGA Zone 55

ARTC makes no representation or warranty and assumes no duty of care or other responsibility to any party as to the completeness, accuracy or suitability of the information contained in this GIS map. The GIS map has been prepared from material provided to ARTC by an external source and ARTC has not taken any steps to verify the completeness, accuracy or suitability of that material. ARTC will not be responsible for any loss or damage suffered as a result of any person whatsoever placing reliance upon the information contained within this GIS map.

Date: 5/07/2021 Paper: A3
 Author: JB Scale: 1:2,500
 Data Sources: DELWP (2020) Figure 19



Environmental Overlays

MAP 6 OF 53

- Overhead Powerline Project Areas
- Native Trees Impacted
- Native Vegetation Impacted
- Non-native Vegetation Impacted
- Railway
- LGA Boundaries
- Planning Overlay**
- ESO3 - Environmental Significance



0 50 100 Meters

Coordinate System: GDA 1994 MGA Zone 55

ARTC makes no representation or warranty and assumes no duty of care or other responsibility to any party as to the completeness, accuracy or suitability of the information contained in this GIS map. The GIS map has been prepared from material provided to ARTC by an external source and ARTC has not taken any steps to verify the completeness, accuracy or suitability of that material. ARTC will not be responsible for any loss or damage suffered as a result of any person whatsoever placing reliance upon the information contained within this GIS map.









Date: 5/07/2021
 Author: JB
 Data Sources: DELWP (2020)

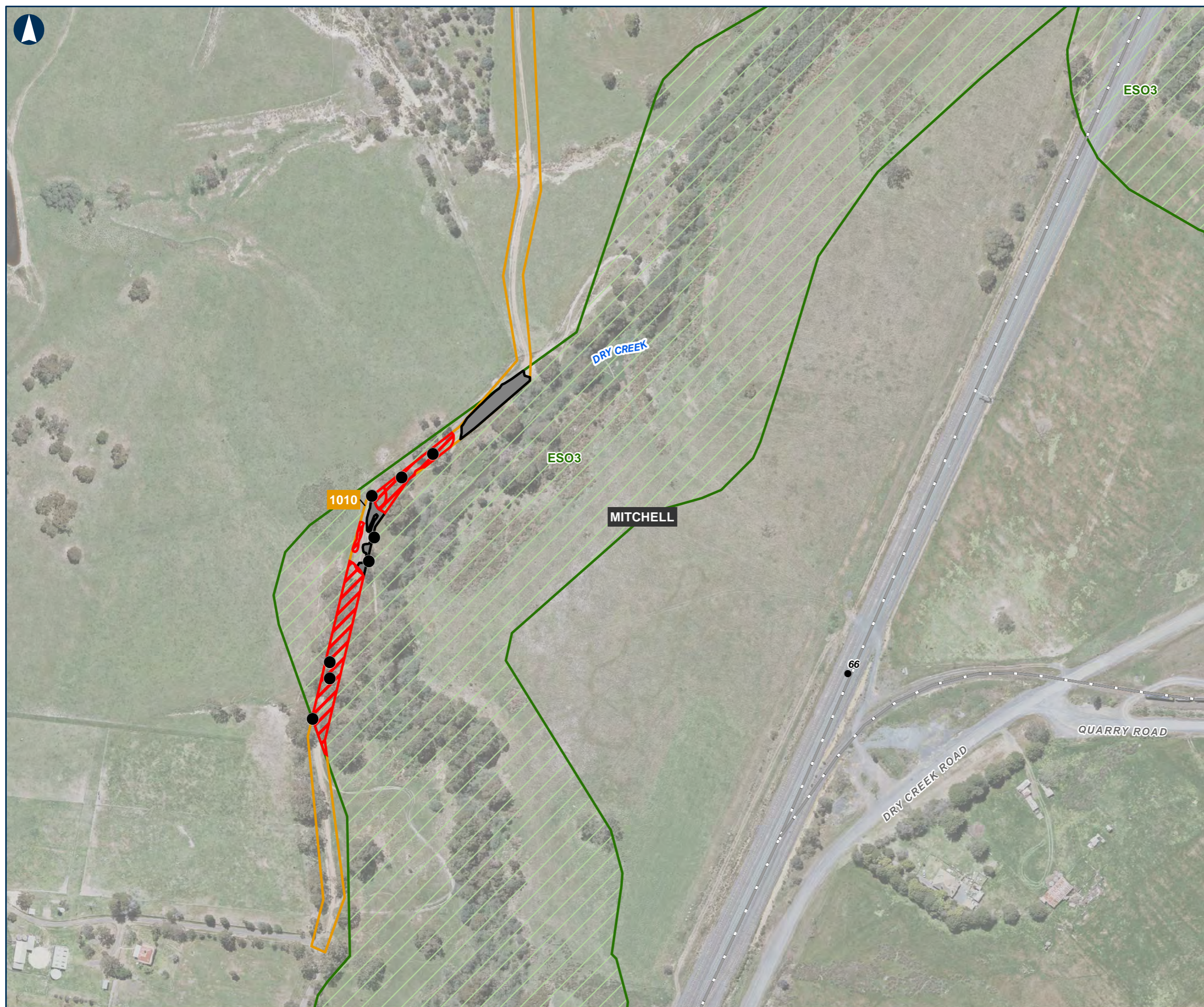
Paper: A3
 Scale: 1:2,500
 Figure 19



Environmental Overlays

MAP 7 OF 53

-  Overhead Powerline Project Areas
-  Native Trees Impacted
-  Native Vegetation Impacted
-  Non-native Vegetation Impacted
-  KM Posts
-  Railway
-  LGA Boundaries
- Planning Overlay**
-  ESO3 - Environmental Significance



0 50 100 Meters

Coordinate System: GDA 1994 MGA Zone 55

ARTC makes no representation or warranty and assumes no duty of care or other responsibility to any party as to the completeness, accuracy or suitability of the information contained in this GIS map. The GIS map has been prepared from material provided to ARTC by an external source and ARTC has not taken any steps to verify the completeness, accuracy or suitability of that material. ARTC will not be responsible for any loss or damage suffered as a result of any person whatsoever placing reliance upon the information contained within this GIS map.








Date: 5/07/2021
 Author: JB
 Data Sources: DELWP (2020)

Paper: A3
 Scale: 1:2,500
 Figure 19



Environmental Overlays

MAP 8 OF 53

-  Overhead Powerline Project Areas
-  Native Vegetation Impacted
-  Non-native Vegetation Impacted
-  KM Posts
-  Railway
-  LGA Boundaries
- Planning Overlay**
-  ESO3 - Environmental Significance



0 50 100 Meters

Coordinate System: GDA 1994 MGA Zone 55

ARTC makes no representation or warranty and assumes no duty of care or other responsibility to any party as to the completeness, accuracy or suitability of the information contained in this GIS map. The GIS map has been prepared from material provided to ARTC by an external source and ARTC has not taken any steps to verify the completeness, accuracy or suitability of that material. ARTC will not be responsible for any loss or damage suffered as a result of any person whatsoever placing reliance upon the information contained within this GIS map.

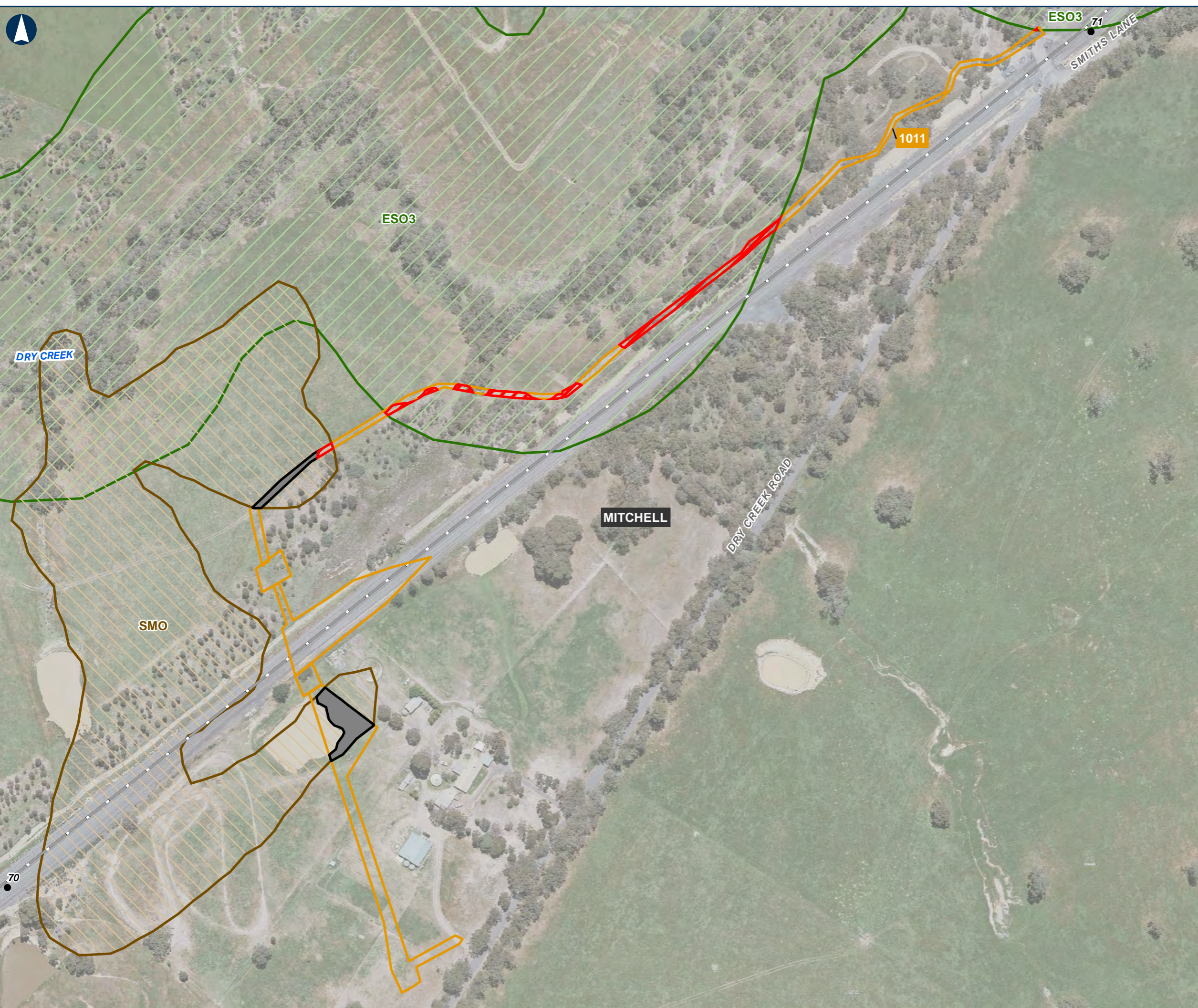
Date: 5/07/2021 Paper: A3
 Author: JB Scale: 1:2,500
 Data Sources: DELWP (2020) Figure 19



Environmental Overlays

MAP 9 OF 53

- Overhead Powerline Project Areas
- Native Vegetation Impacted
- Non-native Vegetation Impacted
- KM Posts
- Railway
- LGA Boundaries
- Planning Overlay**
- ESO3 - Environmental Significance
- SMO - Salinity Management



0 50 100 Meters

Coordinate System: GDA 1994 MGA Zone 55

ARTC makes no representation or warranty and assumes no duty of care or other responsibility to any party as to the completeness, accuracy or suitability of the information contained in this GIS map. The GIS map has been prepared from material provided to ARTC by an external source and ARTC has not taken any steps to verify the completeness, accuracy or suitability of that material. ARTC will not be responsible for any loss or damage suffered as a result of any person whatsoever placing reliance upon the information contained within this GIS map.








Date: 5/07/2021
 Author: JB
 Data Sources: DELWP (2020)

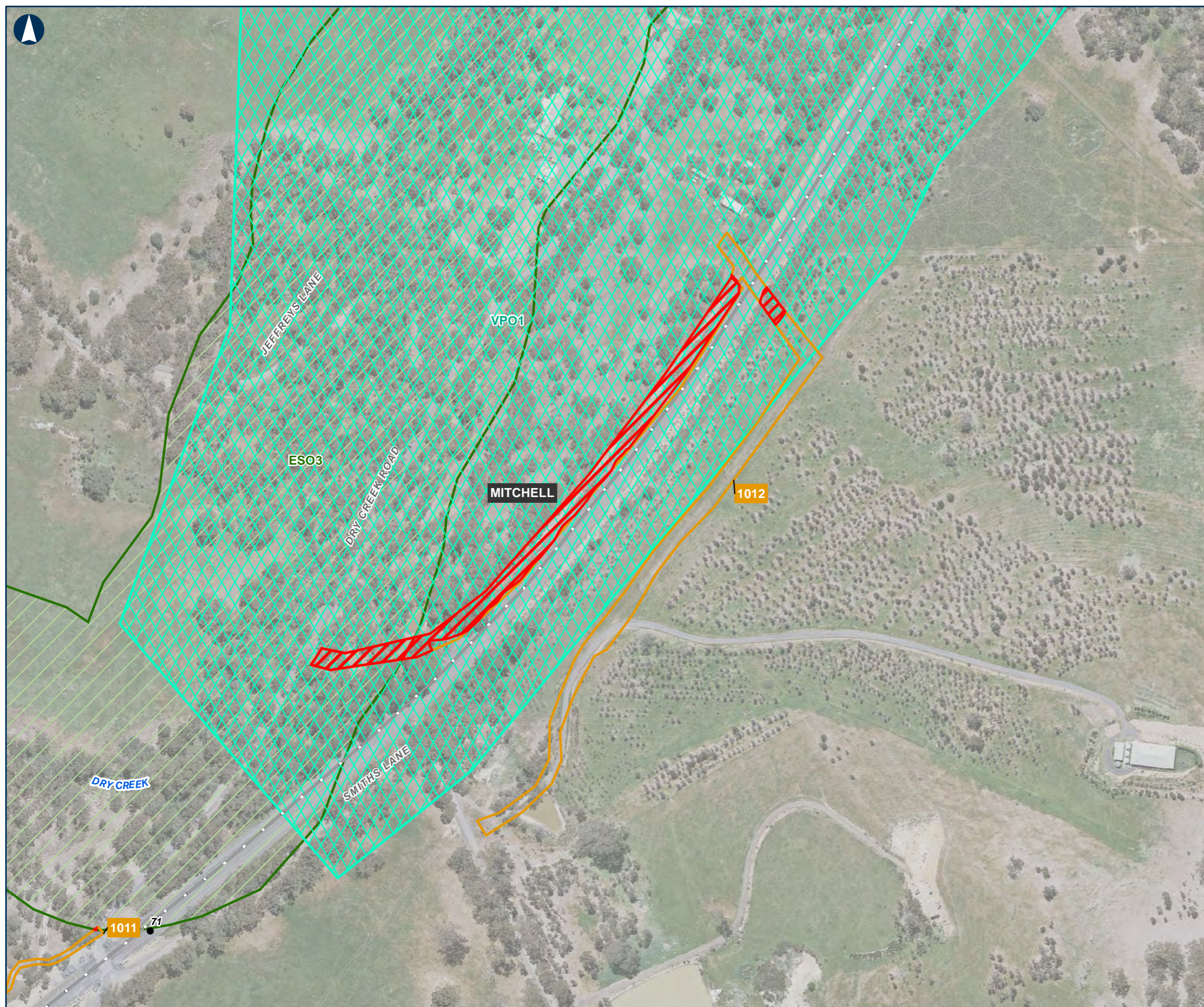
Paper: A3
 Scale: 1:2,500
 Figure 19



Environmental Overlays

MAP 10 OF 53

-  Overhead Powerline Project Areas
-  Native Vegetation Impacted
-  KM Posts
-  Railway
-  LGA Boundaries
- Planning Overlay**
-  ESO3 - Environmental Significance
-  VPO1 - Vegetation Protection



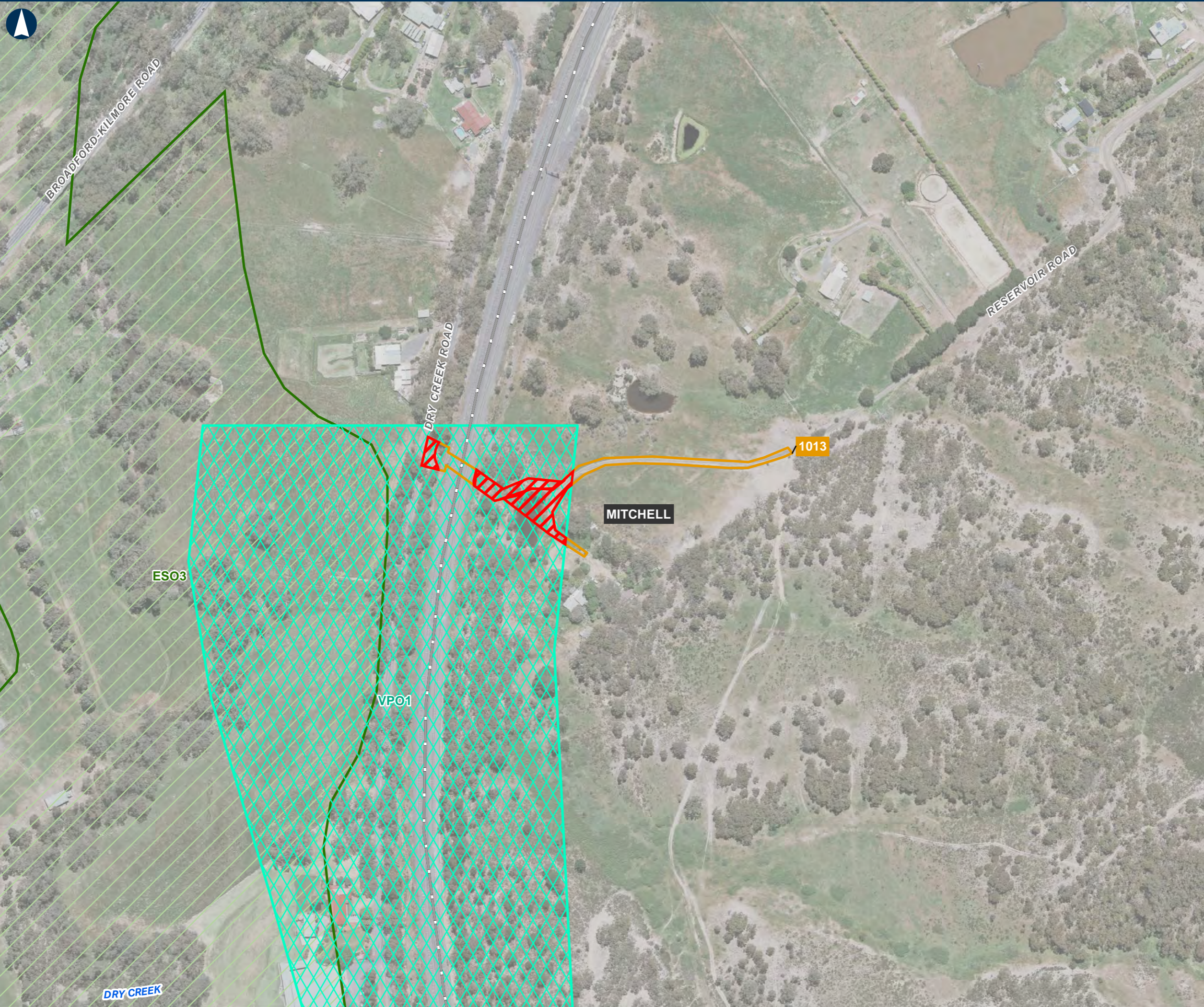
0 50 100 Meters

Coordinate System: GDA 1994 MGA Zone 55

ARTC makes no representation or warranty and assumes no duty of care or other responsibility to any party as to the completeness, accuracy or suitability of the information contained in this GIS map. The GIS map has been prepared from material provided to ARTC by an external source and ARTC has not taken any steps to verify the completeness, accuracy or suitability of that material. ARTC will not be responsible for any loss or damage suffered as a result of any person whatsoever placing reliance upon the information contained within this GIS map.

Date: 5/07/2021
 Author: JB
 Data Sources: DELWP (2020)

Paper: A3
 Scale: 1:2,500
 Figure 19



Environmental Overlays

MAP 11 OF 53

- Overhead Powerline Project Areas
- Native Vegetation Impacted
- Railway
- LGA Boundaries
- Planning Overlay**
- ESO3 - Environmental Significance
- VPO1 - Vegetation Protection

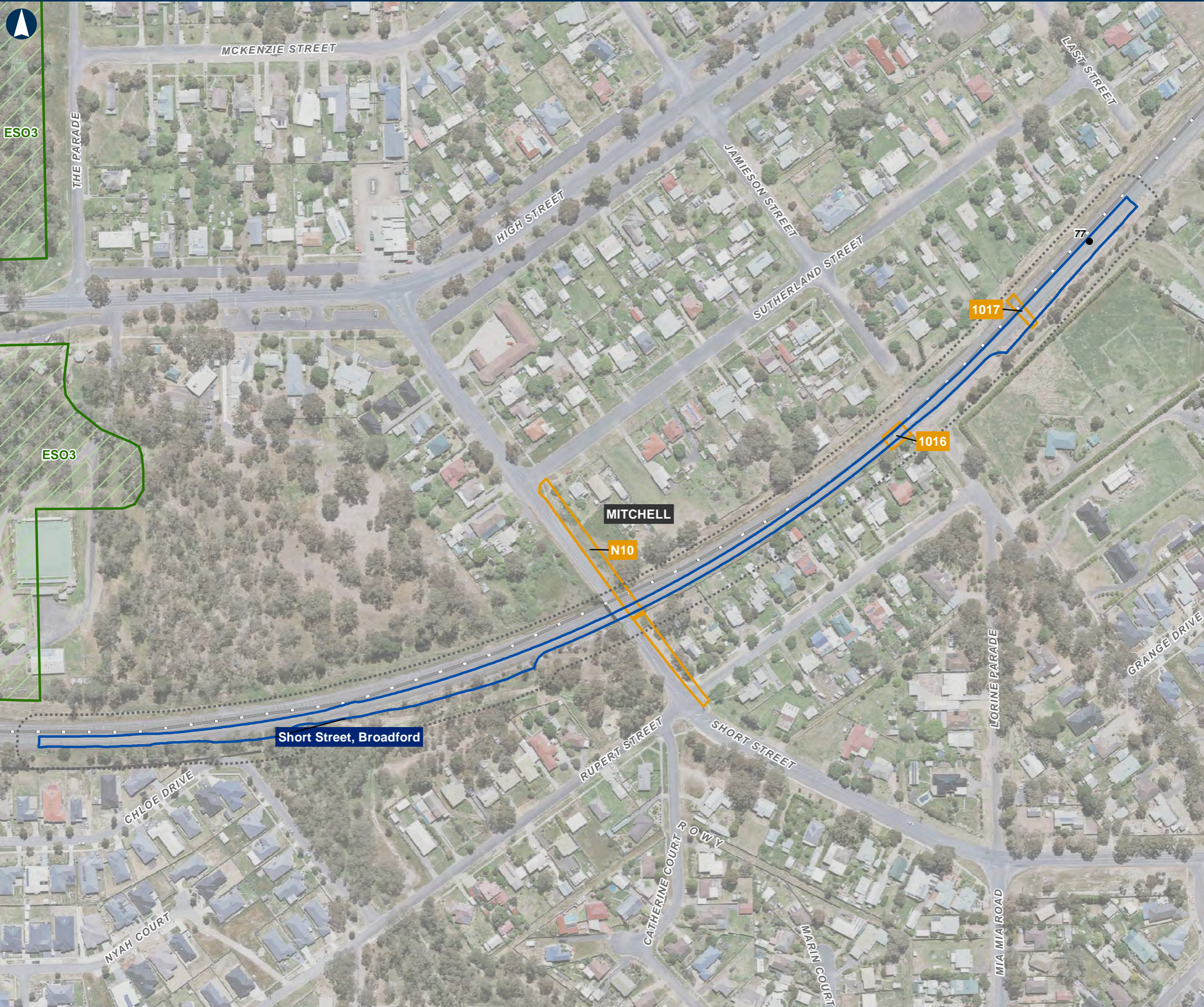


0 50 100 Meters

Coordinate System: GDA 1994 MGA Zone 55

ARTC makes no representation or warranty and assumes no duty of care or other responsibility to any party as to the completeness, accuracy or suitability of the information contained in this GIS map. The GIS map has been prepared from material provided to ARTC by an external source and ARTC has not taken any steps to verify the completeness, accuracy or suitability of that material. ARTC will not be responsible for any loss or damage suffered as a result of any person whatsoever placing reliance upon the information contained within this GIS map.

Date: 5/07/2021 Paper: A3
 Author: JB Scale: 1:2,500
 Data Sources: DELWP (2020) Figure 19



The Australian Government is delivering Inland Rail through the Australian Rail Track Corporation (ARTC), in partnership with the private sector.

Environmental Overlays

MAP 12 OF 53

- 15m Buffer
- Enhancement Site Reference Design Impact Area
- Overhead Powerline Project Areas
- KM Posts
- Railway
- LGA Boundaries
- Planning Overlay**
- ESO3 - Environmental Significance



0 50 100 Meters

Coordinate System: GDA 1994 MGA Zone 55

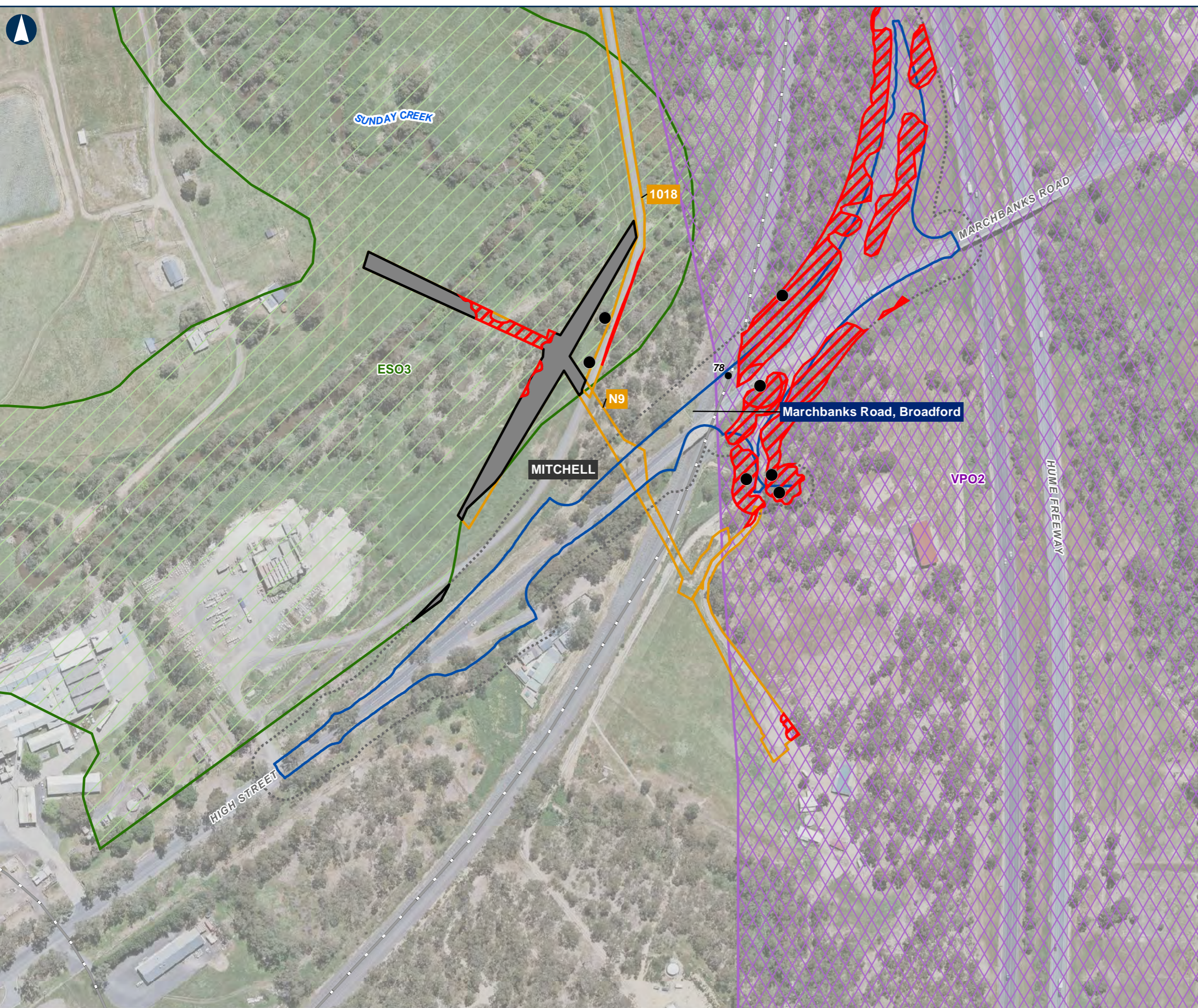
ARTC makes no representation or warranty and assumes no duty of care or other responsibility to any party as to the completeness, accuracy or suitability of the information contained in this GIS map. The GIS map has been prepared from material provided to ARTC by an external source and ARTC has not taken any steps to verify the completeness, accuracy or suitability of that material. ARTC will not be responsible for any loss or damage suffered as a result of any person whatsoever placing reliance upon the information contained within this GIS map.

Date: 5/07/2021 Paper: A3
 Author: JB Scale: 1:2,500
 Data Sources: DELWP (2020) Figure 19



Environmental Overlays

MAP 13 OF 53



- 15m Buffer
- Enhancement Site Reference Design Impact Area
- Overhead Powerline Project Areas
- Native Trees Impacted
- Native Vegetation Impacted
- Non-native Vegetation Impacted
- KM Posts
- Railway
- LGA Boundaries
- Planning Overlay**
- ESO3 - Environmental Significance
- VPO2 - Vegetation Protection



0 50 100 Meters

Coordinate System: GDA 1994 MGA Zone 55

ARTC makes no representation or warranty and assumes no duty of care or other responsibility to any party as to the completeness, accuracy or suitability of the information contained in this GIS map. The GIS map has been prepared from material provided to ARTC by an external source and ARTC has not taken any steps to verify the completeness, accuracy or suitability of that material. ARTC will not be responsible for any loss or damage suffered as a result of any person whatsoever placing reliance upon the information contained within this GIS map.


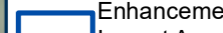



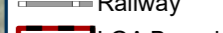
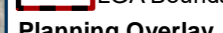


Date: 5/07/2021
 Author: JB
 Data Sources: DELWP (2020)

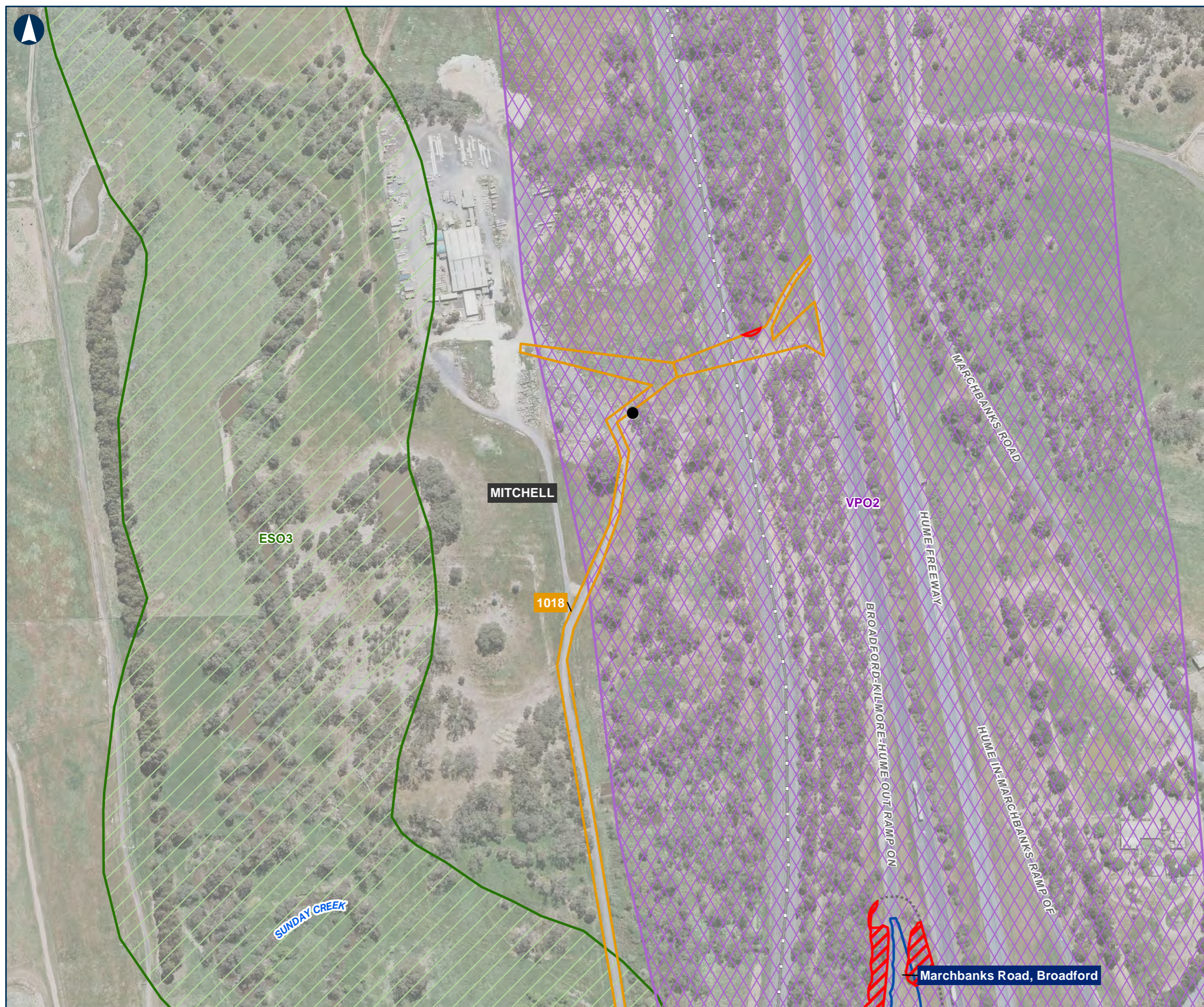
Paper: A3
 Scale: 1:2,500
 Figure 19



Environmental Overlays

MAP 14 OF 53

-  15m Buffer
-  Enhancement Site Reference Design Impact Area
-  Overhead Powerline Project Areas
-  Native Trees Impacted
-  Native Vegetation Impacted
-  Railway
-  LGA Boundaries
- Planning Overlay**
-  ESO3 - Environmental Significance
-  VPO2 - Vegetation Protection



0 50 100 Meters

Coordinate System: GDA 1994 MGA Zone 55

ARTC makes no representation or warranty and assumes no duty of care or other responsibility to any party as to the completeness, accuracy or suitability of the information contained in this GIS map. The GIS map has been prepared from material provided to ARTC by an external source and ARTC has not taken any steps to verify the completeness, accuracy or suitability of that material. ARTC will not be responsible for any loss or damage suffered as a result of any person whatsoever placing reliance upon the information contained within this GIS map.







Date: 5/07/2021
 Author: JB
 Data Sources: DELWP (2020)

Paper: A3
 Scale: 1:2,500
 Figure 19



Environmental Overlays

MAP 15 OF 53

-  Overhead Powerline Project Areas
-  Native Vegetation Impacted
-  KM Posts
-  Railway
-  LGA Boundaries
- Planning Overlay**
-  VPO2 - Vegetation Protection



0 50 100 Meters

Coordinate System: GDA 1994 MGA Zone 55

ARTC makes no representation or warranty and assumes no duty of care or other responsibility to any party as to the completeness, accuracy or suitability of the information contained in this GIS map. The GIS map has been prepared from material provided to ARTC by an external source and ARTC has not taken any steps to verify the completeness, accuracy or suitability of that material. ARTC will not be responsible for any loss or damage suffered as a result of any person whatsoever placing reliance upon the information contained within this GIS map.

Date: 5/07/2021
 Author: JB
 Data Sources: DELWP (2020)

Paper: A3
 Scale: 1:2,500
 Figure 19



Environmental Overlays

MAP 16 OF 53

- Overhead Powerline Project Areas
- Native Vegetation Impacted
- Railway
- LGA Boundaries
- Planning Overlay**
- VPO1 - Vegetation Protection
- VPO2 - Vegetation Protection



0 50 100 Meters

Coordinate System: GDA 1994 MGA Zone 55

ARTC makes no representation or warranty and assumes no duty of care or other responsibility to any party as to the completeness, accuracy or suitability of the information contained in this GIS map. The GIS map has been prepared from material provided to ARTC by an external source and ARTC has not taken any steps to verify the completeness, accuracy or suitability of that material. ARTC will not be responsible for any loss or damage suffered as a result of any person whatsoever placing reliance upon the information contained within this GIS map.









Date: 5/07/2021
 Author: JB
 Data Sources: DELWP (2020)

Paper: A3
 Scale: 1:2,500
 Figure 19



Environmental Overlays

MAP 17 OF 53

-  15m Buffer
-  Enhancement Site Reference Design Impact Area
-  Native Trees Impacted
-  Native Vegetation Impacted
-  KM Posts
-  Railway
-  LGA Boundaries
- Planning Overlay**
-  VPO2 - Vegetation Protection



0 50 100 Meters

Coordinate System: GDA 1994 MGA Zone 55

ARTC makes no representation or warranty and assumes no duty of care or other responsibility to any party as to the completeness, accuracy or suitability of the information contained in this GIS map. The GIS map has been prepared from material provided to ARTC by an external source and ARTC has not taken any steps to verify the completeness, accuracy or suitability of that material. ARTC will not be responsible for any loss or damage suffered as a result of any person whatsoever placing reliance upon the information contained within this GIS map.









Date: 5/07/2021
 Author: JB
 Data Sources: DELWP (2020)

Paper: A3
 Scale: 1:2,500
 Figure 19



Environmental Overlays

MAP 18 OF 53

-  15m Buffer
-  Enhancement Site Reference Design Impact Area
-  Native Trees Impacted
-  Native Vegetation Impacted
-  KM Posts
-  Railway
-  LGA Boundaries
- Planning Overlay**
-  VPO2 - Vegetation Protection



0 50 100 Meters

Coordinate System: GDA 1994 MGA Zone 55

ARTC makes no representation or warranty and assumes no duty of care or other responsibility to any party as to the completeness, accuracy or suitability of the information contained in this GIS map. The GIS map has been prepared from material provided to ARTC by an external source and ARTC has not taken any steps to verify the completeness, accuracy or suitability of that material. ARTC will not be responsible for any loss or damage suffered as a result of any person whatsoever placing reliance upon the information contained within this GIS map.

Date: 5/07/2021
 Author: JB
 Data Sources: DELWP (2020)

Paper: A3
 Scale: 1:2,500
 Figure 19



Environmental Overlays

MAP 19 OF 53

- Overhead Powerline Project Areas
- KM Posts
- Railway
- LGA Boundaries
- Planning Overlay**
- ESO3 - Environmental Significance
- VPO2 - Vegetation Protection



0 50 100 Meters

Coordinate System: GDA 1994 MGA Zone 55

ARTC makes no representation or warranty and assumes no duty of care or other responsibility to any party as to the completeness, accuracy or suitability of the information contained in this GIS map. The GIS map has been prepared from material provided to ARTC by an external source and ARTC has not taken any steps to verify the completeness, accuracy or suitability of that material. ARTC will not be responsible for any loss or damage suffered as a result of any person whatsoever placing reliance upon the information contained within this GIS map.





Date: 5/07/2021
 Author: JB
 Data Sources: DELWP (2020)


Paper: A3
 Scale: 1:2,500
 Figure 19



Environmental Overlays

MAP 20 OF 53

-  Overhead Powerline Project Areas
-  KM Posts
-  Railway
-  LGA Boundaries



0 50 100 Meters

Coordinate System: GDA 1994 MGA Zone 55





ARTC makes no representation or warranty and assumes no duty of care or other responsibility to any party as to the completeness, accuracy or suitability of the information contained in this GIS map. The GIS map has been prepared from material provided to ARTC by an external source and ARTC has not taken any steps to verify the completeness, accuracy or suitability of that material. ARTC will not be responsible for any loss or damage suffered as a result of any person whatsoever placing reliance upon the information contained within this GIS map.

Date: 5/07/2021 Paper: A3
 Author: JB Scale: 1:2,500
 Data Sources: DELWP (2020) Figure 19



Environmental Overlays

MAP 21 OF 53

-  Overhead Powerline Project Areas
-  KM Posts
-  Railway
-  LGA Boundaries



0 50 100 Meters

Coordinate System: GDA 1994 MGA Zone 55

ARTC makes no representation or warranty and assumes no duty of care or other responsibility to any party as to the completeness, accuracy or suitability of the information contained in this GIS map. The GIS map has been prepared from material provided to ARTC by an external source and ARTC has not taken any steps to verify the completeness, accuracy or suitability of that material. ARTC will not be responsible for any loss or damage suffered as a result of any person whatsoever placing reliance upon the information contained within this GIS map.

Date: 5/07/2021 Paper: A3
 Author: JB Scale: 1:2,500
 Data Sources: DELWP (2020) Figure 19



Environmental Overlays

MAP 22 OF 53

- Overhead Powerline Project Areas
- 1 Train Station
- KM Posts
- Railway
- LGA Boundaries



0 50 100 Meters

Coordinate System: GDA 1994 MGA Zone 55

ARTC makes no representation or warranty and assumes no duty of care or other responsibility to any party as to the completeness, accuracy or suitability of the information contained in this GIS map. The GIS map has been prepared from material provided to ARTC by an external source and ARTC has not taken any steps to verify the completeness, accuracy or suitability of that material. ARTC will not be responsible for any loss or damage suffered as a result of any person whatsoever placing reliance upon the information contained within this GIS map.

Date: 5/07/2021
 Author: JB
 Data Sources: DELWP (2020)

Paper: A3
 Scale: 1:2,500
 Figure 19



The Australian Government is delivering Inland Rail through the Australian Rail Track Corporation (ARTC), in partnership with the private sector.

Environmental Overlays

MAP 23 OF 53

- Overhead Powerline Project Areas
- Native Trees Impacted
- Native Vegetation Impacted
- Non-native Vegetation Impacted
- Train Station
- KM Posts
- Railway
- LGA Boundaries
- Planning Overlay**
- ESO3 - Environmental Significance



0 50 100 Meters

Coordinate System: GDA 1994 MGA Zone 55









ARTC makes no representation or warranty and assumes no duty of care or other responsibility to any party as to the completeness, accuracy or suitability of the information contained in this GIS map. The GIS map has been prepared from material provided to ARTC by an external source and ARTC has not taken any steps to verify the completeness, accuracy or suitability of that material. ARTC will not be responsible for any loss or damage suffered as a result of any person whatsoever placing reliance upon the information contained within this GIS map.

Date: 5/07/2021 Paper: A3
 Author: JB Scale: 1:2,500
 Data Sources: DELWP (2020) Figure 19



Environmental Overlays

MAP 24 OF 53

-  Overhead Powerline Project
-  Native Trees Impacted
-  Native Vegetation Impacted
-  Non-native Vegetation Impacted
-  KM Posts
-  Railway
-  LGA Boundaries
- Planning Overlay**
-  ESO3 - Environmental Significance



Coordinate System: GDA 1994 MGA Zone 55

ARTC makes no representation or warranty and assumes no duty of care or other responsibility to any party as to the completeness, accuracy or suitability of the information contained in this GIS map. The GIS map has been prepared from material provided to ARTC by an external source and ARTC has not taken any steps to verify the completeness, accuracy or suitability of that material.

ARTC will not be responsible for any loss or damage suffered as a result of any person whatsoever placing reliance upon the information contained within this GIS map.









Date: 5/07/2021
 Author: JB
 Data Sources: DELWP (2020)

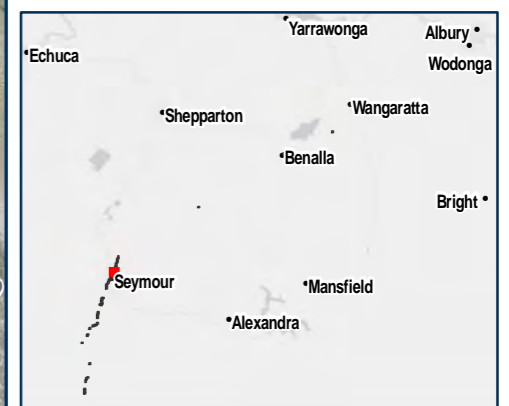
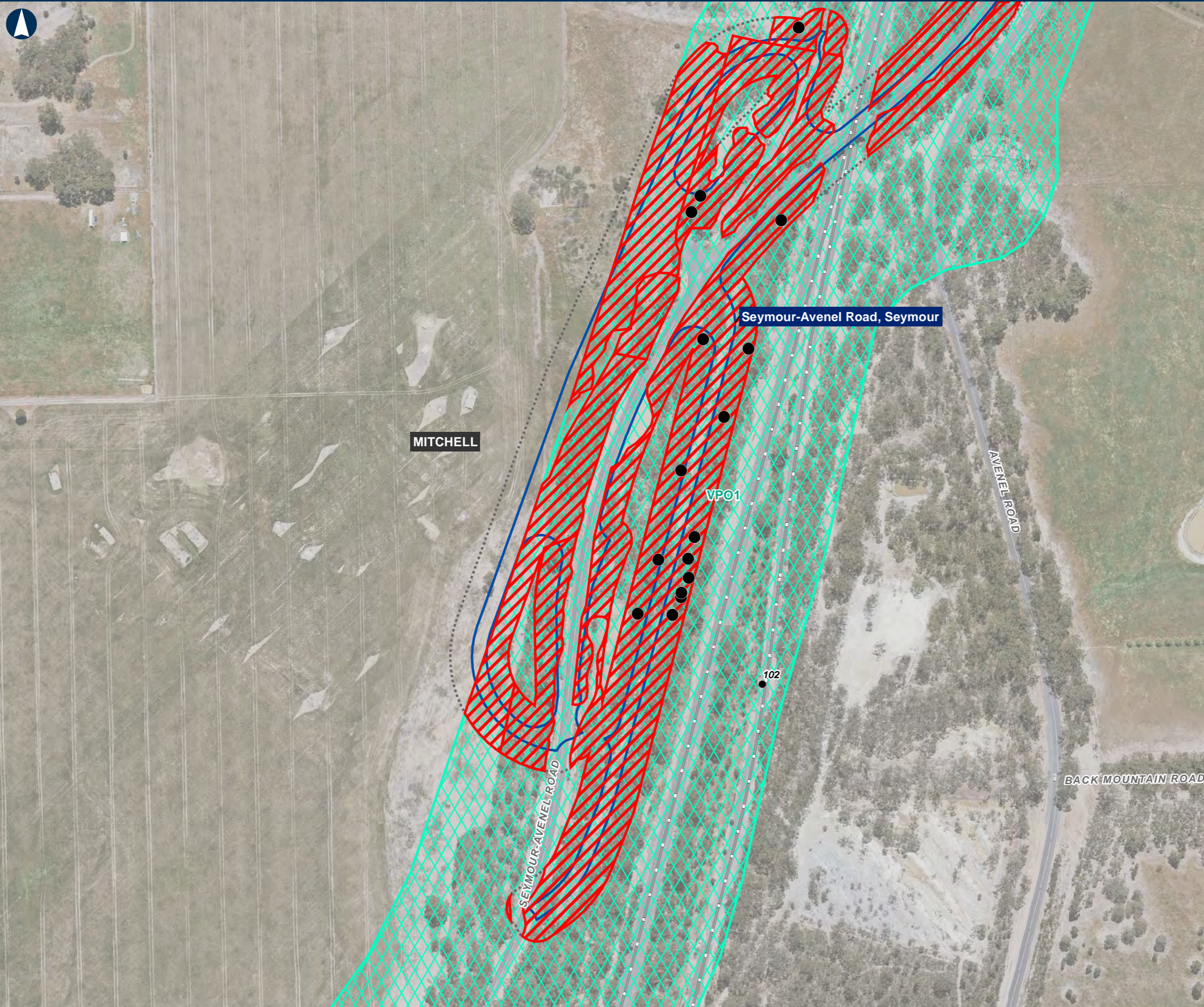
Paper: A3
 Scale: 1:2,500
 Figure 19



Environmental Overlays

MAP 25 OF 53

-  15m Buffer
-  Enhancement Site Reference Design Impact Area
-  Native Trees Impacted
-  Native Vegetation Impacted
-  KM Posts
-  Railway
-  LGA Boundaries
- Planning Overlay**
-  VPO1 - Vegetation Protection



0 50 100 Meters

Coordinate System: GDA 1994 MGA Zone 55








ARTC makes no representation or warranty and assumes no duty of care or other responsibility to any party as to the completeness, accuracy or suitability of the information contained in this GIS map. The GIS map has been prepared from material provided to ARTC by an external source and ARTC has not taken any steps to verify the completeness, accuracy or suitability of that material. ARTC will not be responsible for any loss or damage suffered as a result of any person whatsoever placing reliance upon the information contained within this GIS map.

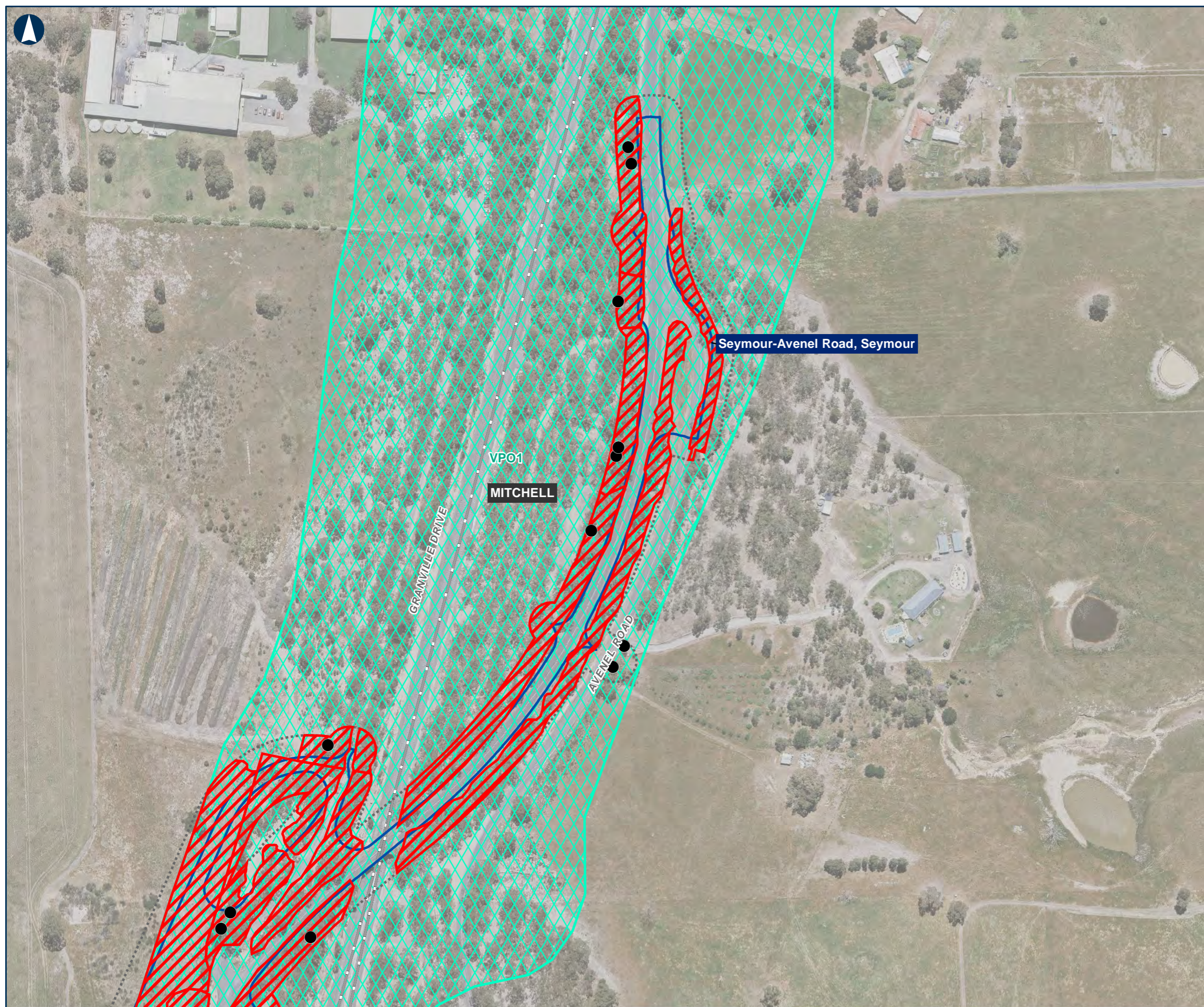
Date: 5/07/2021 Paper: A3
 Author: JB Scale: 1:2,500
 Data Sources: DELWP (2020) Figure 19



Environmental Overlays

MAP 26 OF 53

-  15m Buffer
-  Enhancement Site Reference Design Impact Area
-  Native Trees Impacted
-  Native Vegetation Impacted
-  Railway
-  LGA Boundaries
- Planning Overlay**
-  VPO1 - Vegetation Protection



0 50 100 Meters

Coordinate System: GDA 1994 MGA Zone 55

ARTC makes no representation or warranty and assumes no duty of care or other responsibility to any party as to the completeness, accuracy or suitability of the information contained in this GIS map. The GIS map has been prepared from material provided to ARTC by an external source and ARTC has not taken any steps to verify the completeness, accuracy or suitability of that material. ARTC will not be responsible for any loss or damage suffered as a result of any person whatsoever placing reliance upon the information contained within this GIS map.










Date: 5/07/2021
 Author: JB
 Data Sources: DELWP (2020)

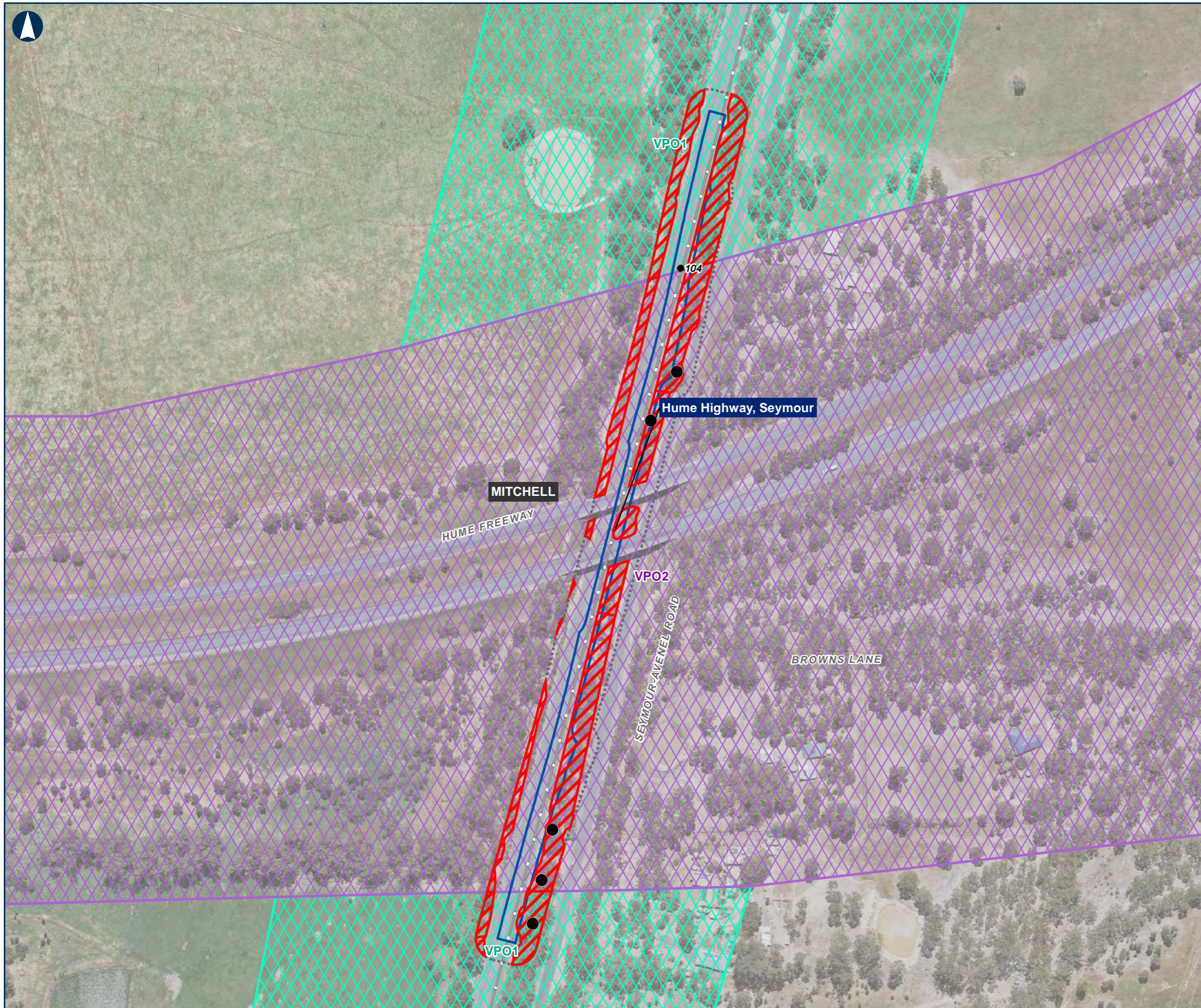
Paper: A3
 Scale: 1:2,500
 Figure 19



Environmental Overlays

MAP 27 OF 53

-  15m Buffer
-  Enhancement Site Reference Design Impact Area
-  Native Trees Impacted
-  Native Vegetation Impacted
-  KM Posts
-  Railway
-  LGA Boundaries
- Planning Overlay**
-  VPO1 - Vegetation Protection
-  VPO2 - Vegetation Protection



0 50 100 Meters

Coordinate System: GDA 1994 MGA Zone 55

ARTC makes no representation or warranty and assumes no duty of care or other responsibility to any party as to the completeness, accuracy or suitability of the information contained in this GIS map. The GIS map has been prepared from material provided to ARTC by an external source and ARTC has not taken any steps to verify the completeness, accuracy or suitability of that material. ARTC will not be responsible for any loss or damage suffered as a result of any person whatsoever placing reliance upon the information contained within this GIS map.







Date: 5/07/2021 Paper: A3
 Author: JB Scale: 1:2,500
 Data Sources: DELWP (2020) Figure 19



The Australian Government is delivering Inland Rail through the Australian Rail Track Corporation (ARTC), in partnership with the private sector.

Environmental Overlays

MAP 28 OF 53

-  Overhead Powerline Project Areas
-  Native Vegetation Impacted
-  KM Posts
-  Railway
-  LGA Boundaries
- Planning Overlay**
-  VPO1 - Vegetation Protection



0 50 100 Meters

Coordinate System: GDA 1994 MGA Zone 55

ARTC makes no representation or warranty and assumes no duty of care or other responsibility to any party as to the completeness, accuracy or suitability of the information contained in this GIS map. The GIS map has been prepared from material provided to ARTC by an external source and ARTC has not taken any steps to verify the completeness, accuracy or suitability of that material. ARTC will not be responsible for any loss or damage suffered as a result of any person whatsoever placing reliance upon the information contained within this GIS map.

Date: 5/07/2021
Author: JB
Data Sources: DELWP (2020)

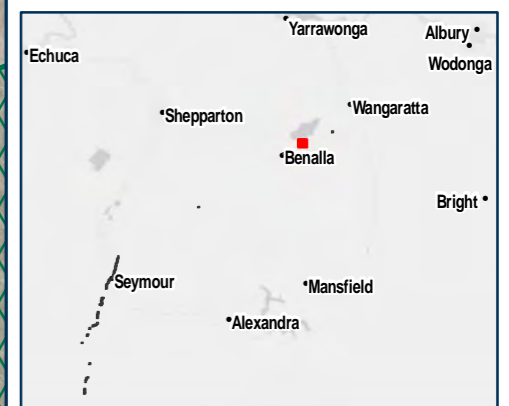
Paper: A3
Scale: 1:2,500
Figure 19



Environmental Overlays

MAP 29 OF 53

- Overhead Powerline Project Areas
- KM Posts
- Railway
- LGA Boundaries
- Planning Overlay**
- VPO3 - Vegetation Protection



0 50 100 Meters

Coordinate System: GDA 1994 MGA Zone 55

ARTC makes no representation or warranty and assumes no duty of care or other responsibility to any party as to the completeness, accuracy or suitability of the information contained in this GIS map. The GIS map has been prepared from material provided to ARTC by an external source and ARTC has not taken any steps to verify the completeness, accuracy or suitability of that material. ARTC will not be responsible for any loss or damage suffered as a result of any person whatsoever placing reliance upon the information contained within this GIS map.







Date: 5/07/2021
 Author: JB
 Data Sources: DELWP (2020)

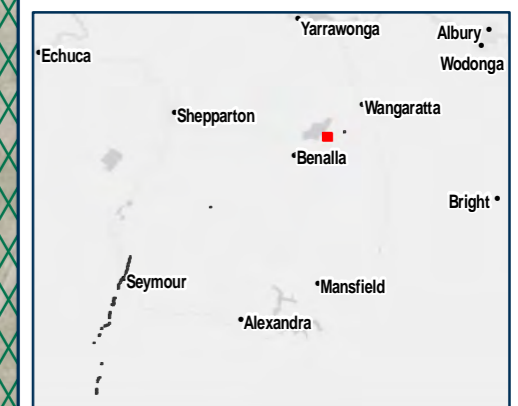
Paper: A3
 Scale: 1:2,500
 Figure 19



Environmental Overlays

MAP 30 OF 53

-  Overhead Powerline Project Areas
-  Non-native Vegetation Impacted
-  KM Posts
-  Railway
-  LGA Boundaries
- Planning Overlay**
-  VPO3 - Vegetation Protection



0 50 100 Meters

Coordinate System: GDA 1994 MGA Zone 55

ARTC makes no representation or warranty and assumes no duty of care or other responsibility to any party as to the completeness, accuracy or suitability of the information contained in this GIS map. The GIS map has been prepared from material provided to ARTC by an external source and ARTC has not taken any steps to verify the completeness, accuracy or suitability of that material. ARTC will not be responsible for any loss or damage suffered as a result of any person whatsoever placing reliance upon the information contained within this GIS map.








Date: 5/07/2021
 Author: JB
 Data Sources: DELWP (2020)

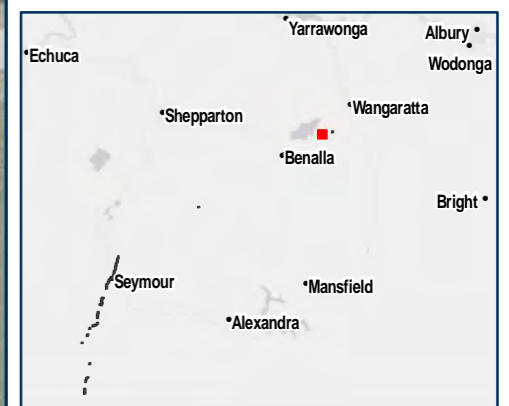
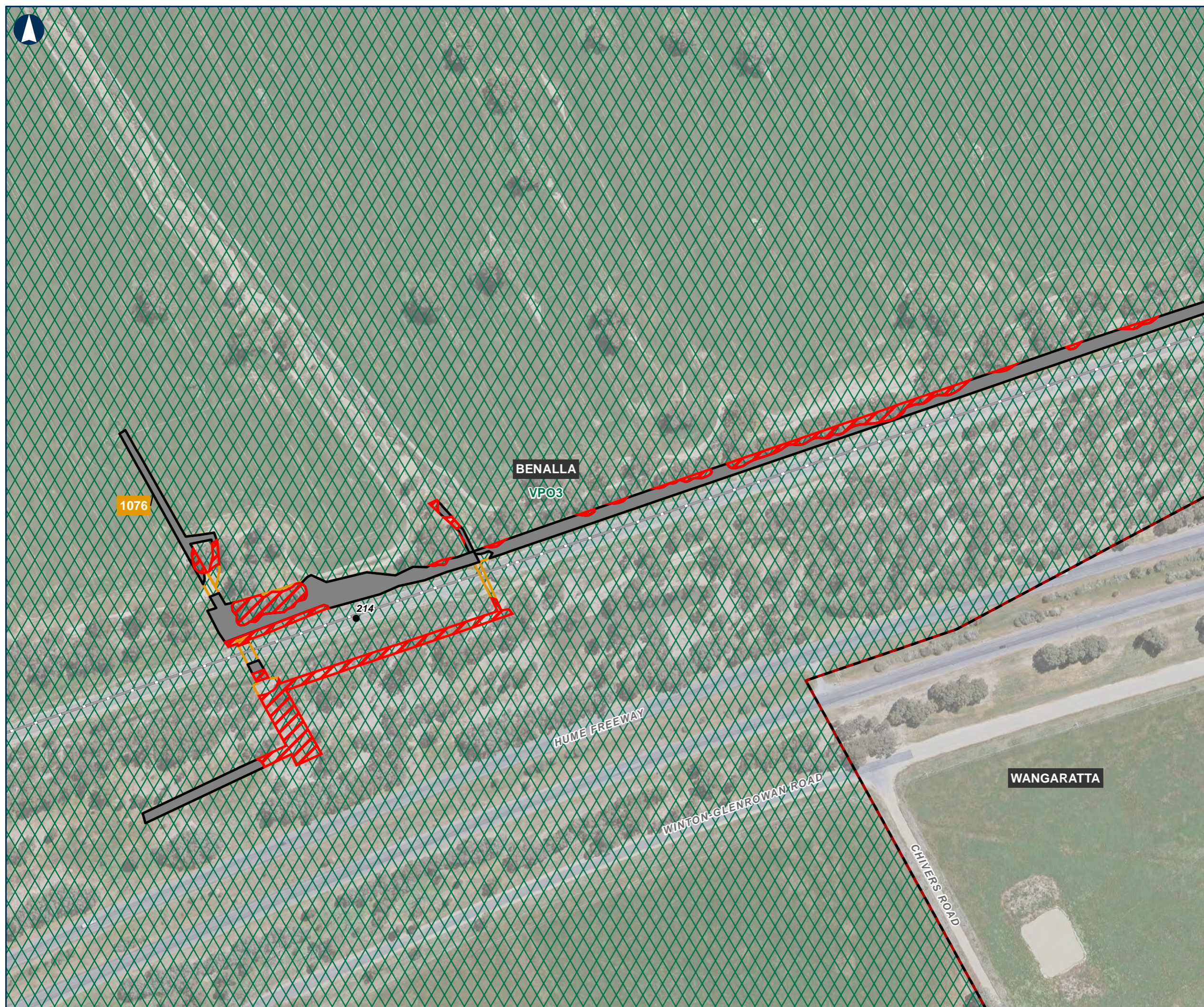
Paper: A3
 Scale: 1:2,500
 Figure 19



Environmental Overlays

MAP 31 OF 53

-  Overhead Powerline Project Areas
-  Native Vegetation Impacted
-  Non-native Vegetation Impacted
-  KM Posts
-  Railway
-  LGA Boundaries
- Planning Overlay**
-  VPO3 - Vegetation Protection



0 50 100 Meters

Coordinate System: GDA 1994 MGA Zone 55

ARTC makes no representation or warranty and assumes no duty of care or other responsibility to any party as to the completeness, accuracy or suitability of the information contained in this GIS map. The GIS map has been prepared from material provided to ARTC by an external source and ARTC has not taken any steps to verify the completeness, accuracy or suitability of that material. ARTC will not be responsible for any loss or damage suffered as a result of any person whatsoever placing reliance upon the information contained within this GIS map.

Date: 5/07/2021
 Author: JB
 Data Sources: DELWP (2020)

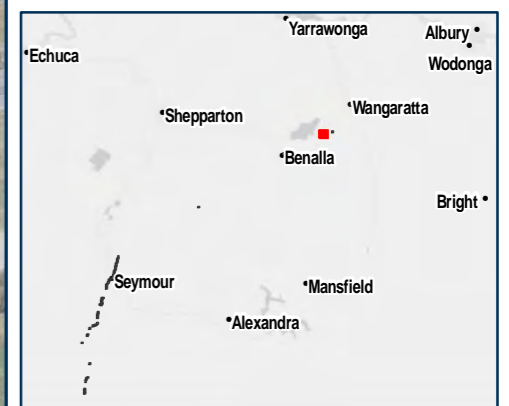
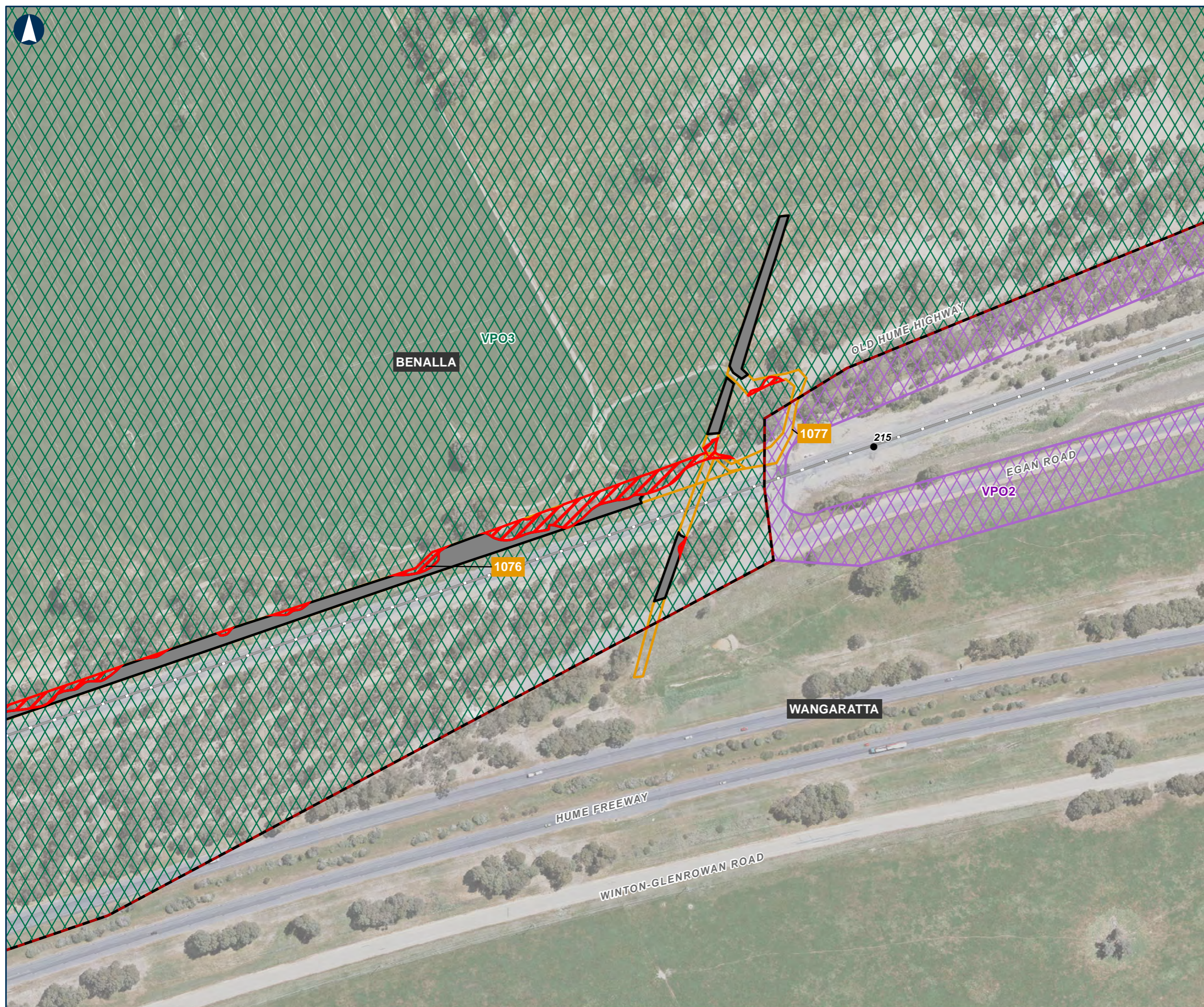
Paper: A3
 Scale: 1:2,500
 Figure 19



Environmental Overlays

MAP 32 OF 53

-  Overhead Powerline Project Areas
-  Native Vegetation Impacted
-  Non-native Vegetation Impacted
-  KM Posts
-  Railway
-  LGA Boundaries
- Planning Overlay**
-  VPO2 - Vegetation Protection
-  VPO3 - Vegetation Protection



0 50 100 Meters

Coordinate System: GDA 1994 MGA Zone 55

ARTC makes no representation or warranty and assumes no duty of care or other responsibility to any party as to the completeness, accuracy or suitability of the information contained in this GIS map. The GIS map has been prepared from material provided to ARTC by an external source and ARTC has not taken any steps to verify the completeness, accuracy or suitability of that material. ARTC will not be responsible for any loss or damage suffered as a result of any person whatsoever placing reliance upon the information contained within this GIS map.








Date: 5/07/2021
 Author: JB
 Data Sources: DELWP (2020)

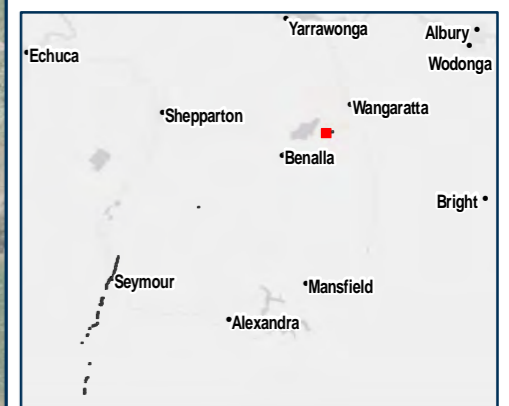
Paper: A3
 Scale: 1:2,500
 Figure 19



Environmental Overlays

MAP 33 OF 53

-  Overhead Powerline Project Areas
-  Native Vegetation Impacted
-  KM Posts
-  Railway
-  LGA Boundaries
- Planning Overlay**
-  VPO2 - Vegetation Protection
-  VPO3 - Vegetation Protection



0 50 100 Meters

Coordinate System: GDA 1994 MGA Zone 55

ARTC makes no representation or warranty and assumes no duty of care or other responsibility to any party as to the completeness, accuracy or suitability of the information contained in this GIS map. The GIS map has been prepared from material provided to ARTC by an external source and ARTC has not taken any steps to verify the completeness, accuracy or suitability of that material. ARTC will not be responsible for any loss or damage suffered as a result of any person whatsoever placing reliance upon the information contained within this GIS map.

Date: 5/07/2021
 Author: JB
 Data Sources: DELWP (2020)

Paper: A3
 Scale: 1:2,500
 Figure 19

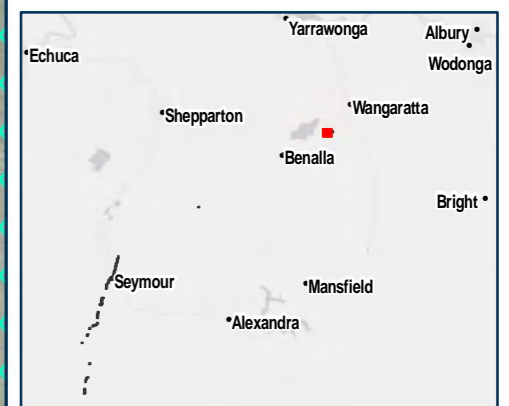


The Australian Government is delivering Inland Rail through the Australian Rail Track Corporation (ARTC), in partnership with the private sector.

Environmental Overlays

MAP 34 OF 53

- Overhead Powerline Project Areas
- Native Trees Impacted
- Native Vegetation Impacted
- KM Posts
- Railway
- LGA Boundaries
- Planning Overlay**
- VPO1 - Vegetation Protection
- VPO2 - Vegetation Protection
- VPO3 - Vegetation Protection



0 50 100 Meters

Coordinate System: GDA 1994 MGA Zone 55

ARTC makes no representation or warranty and assumes no duty of care or other responsibility to any party as to the completeness, accuracy or suitability of the information contained in this GIS map. The GIS map has been prepared from material provided to ARTC by an external source and ARTC has not taken any steps to verify the completeness, accuracy or suitability of that material. ARTC will not be responsible for any loss or damage suffered as a result of any person whatsoever placing reliance upon the information contained within this GIS map.

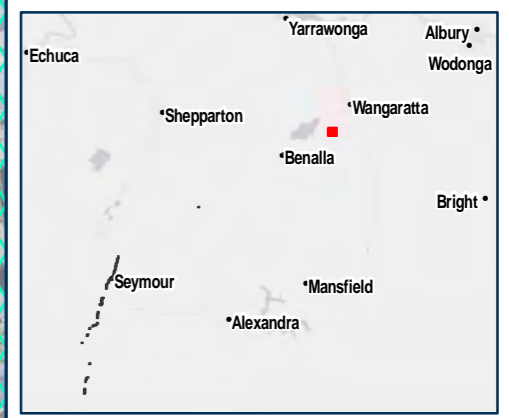
Date: 5/07/2021 Paper: A3
 Author: JB Scale: 1:2,500
 Data Sources: DELWP (2020) Figure 19



Environmental Overlays

MAP 35 OF 53

- 15m Buffer
- Enhancement Site Reference Design Impact Area
- Native Trees Impacted
- Native Vegetation Impacted
- Train Station
- Railway
- LGA Boundaries
- Planning Overlay**
- VPO1 - Vegetation Protection
- VPO2 - Vegetation Protection



0 50 100 Meters








Coordinate System: GDA 1994 MGA Zone 55

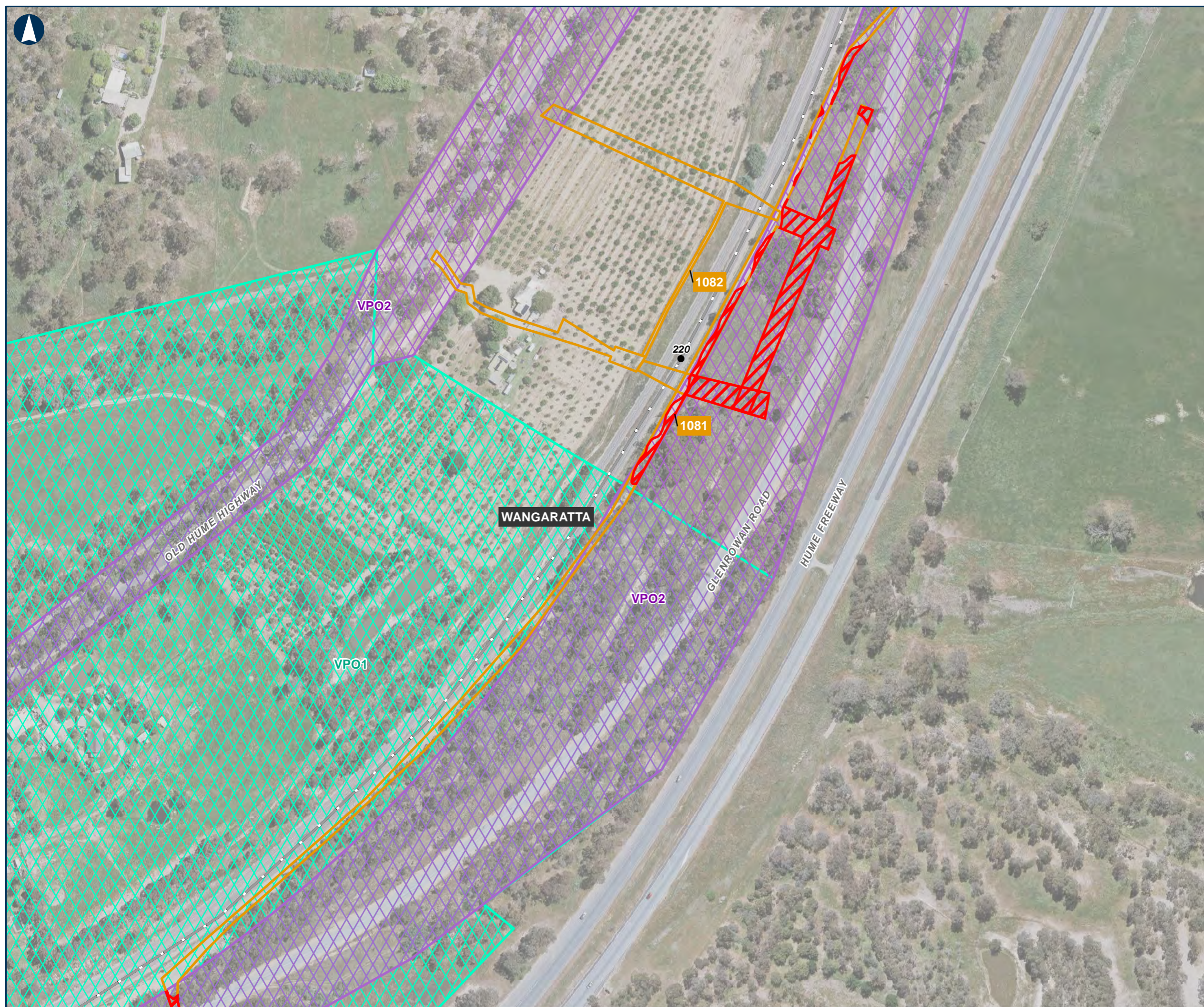
ARTC makes no representation or warranty and assumes no duty of care or other responsibility to any party as to the completeness, accuracy or suitability of the information contained in this GIS map. The GIS map has been prepared from material provided to ARTC by an external source and ARTC has not taken any steps to verify the completeness, accuracy or suitability of that material. ARTC will not be responsible for any loss or damage suffered as a result of any person whatsoever placing reliance upon the information contained within this GIS map.



Environmental Overlays

MAP 36 OF 53

-  Overhead Powerline Project Areas
-  Native Vegetation Impacted
-  KM Posts
-  Railway
-  LGA Boundaries
- Planning Overlay**
-  VPO1 - Vegetation Protection
-  VPO2 - Vegetation Protection



Coordinate System: GDA 1994 MGA Zone 55

ARTC makes no representation or warranty and assumes no duty of care or other responsibility to any party as to the completeness, accuracy or suitability of the information contained in this GIS map. The GIS map has been prepared from material provided to ARTC by an external source and ARTC has not taken any steps to verify the completeness, accuracy or suitability of that material.

ARTC will not be responsible for any loss or damage suffered as a result of any person whatsoever placing reliance upon the information contained within this GIS map.








Date: 5/07/2021
 Author: JB
 Data Sources: DELWP (2020)

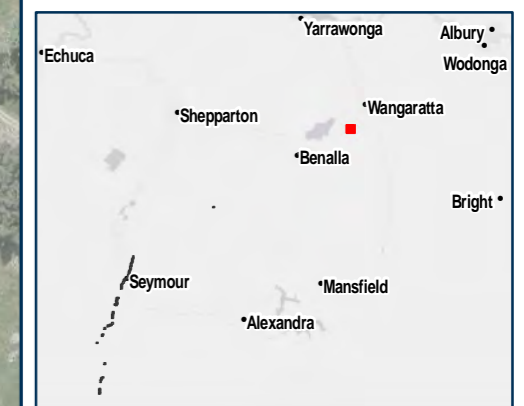
Paper: A3
 Scale: 1:2,500
 Figure 19



Environmental Overlays

MAP 37 OF 53

-  Overhead Powerline Project Areas
-  Native Trees Impacted
-  Native Vegetation Impacted
-  KM Posts
-  Railway
-  LGA Boundaries
- Planning Overlay**
-  VPO2 - Vegetation Protection



Coordinate System: GDA 1994 MGA Zone 55

ARTC makes no representation or warranty and assumes no duty of care or other responsibility to any party as to the completeness, accuracy or suitability of the information contained in this GIS map. The GIS map has been prepared from material provided to ARTC by an external source and ARTC has not taken any steps to verify the completeness, accuracy or suitability of that material. ARTC will not be responsible for any loss or damage suffered as a result of any person whatsoever placing reliance upon the information contained within this GIS map.



Environmental Overlays

MAP 38 OF 53

- Overhead Powerline Project Areas
- Native Vegetation Impacted
- KM Posts
- Railway
- LGA Boundaries
- Planning Overlay**
- VPO2 - Vegetation Protection



0 50 100 Meters

Coordinate System: GDA 1994 MGA Zone 55

ARTC makes no representation or warranty and assumes no duty of care or other responsibility to any party as to the completeness, accuracy or suitability of the information contained in this GIS map. The GIS map has been prepared from material provided to ARTC by an external source and ARTC has not taken any steps to verify the completeness, accuracy or suitability of that material. ARTC will not be responsible for any loss or damage suffered as a result of any person whatsoever placing reliance upon the information contained within this GIS map.

Date: 5/07/2021
 Author: JB
 Data Sources: DELWP (2020)

Paper: A3
 Scale: 1:2,500
 Figure 19



The Australian Government is delivering Inland Rail through the Australian Rail Track Corporation (ARTC), in partnership with the private sector.

Environmental Overlays

MAP 39 OF 53

- Overhead Powerline Project Areas
- Native Vegetation Impacted
- KM Posts
- Railway
- LGA Boundaries
- Planning Overlay**
- VPO2 - Vegetation Protection



0 50 100 Meters

Coordinate System: GDA 1994 MGA Zone 55

ARTC makes no representation or warranty and assumes no duty of care or other responsibility to any party as to the completeness, accuracy or suitability of the information contained in this GIS map. The GIS map has been prepared from material provided to ARTC by an external source and ARTC has not taken any steps to verify the completeness, accuracy or suitability of that material. ARTC will not be responsible for any loss or damage suffered as a result of any person whatsoever placing reliance upon the information contained within this GIS map.





Date: 5/07/2021
 Author: JB
 Data Sources: DELWP (2020)

Paper: A3
 Scale: 1:2,500
 Figure 19



Environmental Overlays

MAP 40 OF 53

-  Overhead Powerline Project Areas
-  Railway
-  LGA Boundaries
- Planning Overlay**
-  VPO2 - Vegetation Protection



0 50 100 Meters

Coordinate System: GDA 1994 MGA Zone 55

ARTC makes no representation or warranty and assumes no duty of care or other responsibility to any party as to the completeness, accuracy or suitability of the information contained in this GIS map. The GIS map has been prepared from material provided to ARTC by an external source and ARTC has not taken any steps to verify the completeness, accuracy or suitability of that material. ARTC will not be responsible for any loss or damage suffered as a result of any person whatsoever placing reliance upon the information contained within this GIS map.






Date: 5/07/2021
 Author: JB
 Data Sources: DELWP (2020)

Paper: A3
 Scale: 1:2,500
 Figure 19



Environmental Overlays

MAP 41 OF 53

-  Overhead Powerline Project Areas
-  Native Vegetation Impacted
-  Railway
-  LGA Boundaries
- Planning Overlay**
-  VPO2 - Vegetation Protection



0 50 100 Meters

Coordinate System: GDA 1994 MGA Zone 55

ARTC makes no representation or warranty and assumes no duty of care or other responsibility to any party as to the completeness, accuracy or suitability of the information contained in this GIS map. The GIS map has been prepared from material provided to ARTC by an external source and ARTC has not taken any steps to verify the completeness, accuracy or suitability of that material. ARTC will not be responsible for any loss or damage suffered as a result of any person whatsoever placing reliance upon the information contained within this GIS map.

Date: 5/07/2021
 Author: JB
 Data Sources: DELWP (2020)

Paper: A3
 Scale: 1:2,500
 Figure 19



Environmental Overlays

MAP 42 OF 53

- Overhead Powerline Project Areas
- Native Trees Impacted
- KM Posts
- Railway
- LGA Boundaries
- Planning Overlay**
- VPO2 - Vegetation Protection



Coordinate System: GDA 1994 MGA Zone 55

ARTC makes no representation or warranty and assumes no duty of care or other responsibility to any party as to the completeness, accuracy or suitability of the information contained in this GIS map. The GIS map has been prepared from material provided to ARTC by an external source and ARTC has not taken any steps to verify the completeness, accuracy or suitability of that material.

ARTC will not be responsible for any loss or damage suffered as a result of any person whatsoever placing reliance upon the information contained within this GIS map.

Date: 5/07/2021
 Author: JB
 Data Sources: DELWP (2020)

Paper: A3
 Scale: 1:2,500
 Figure 19



Environmental Overlays

MAP 43 OF 53

- Overhead Powerline Project Areas
- Train Station
- KM Posts
- Railway
- LGA Boundaries
- Planning Overlay**
- VPO2 - Vegetation Protection



0 50 100 Meters

Coordinate System: GDA 1994 MGA Zone 55

ARTC makes no representation or warranty and assumes no duty of care or other responsibility to any party as to the completeness, accuracy or suitability of the information contained in this GIS map. The GIS map has been prepared from material provided to ARTC by an external source and ARTC has not taken any steps to verify the completeness, accuracy or suitability of that material. ARTC will not be responsible for any loss or damage suffered as a result of any person whatsoever placing reliance upon the information contained within this GIS map.






Date: 5/07/2021
 Author: JB
 Data Sources: DELWP (2020)

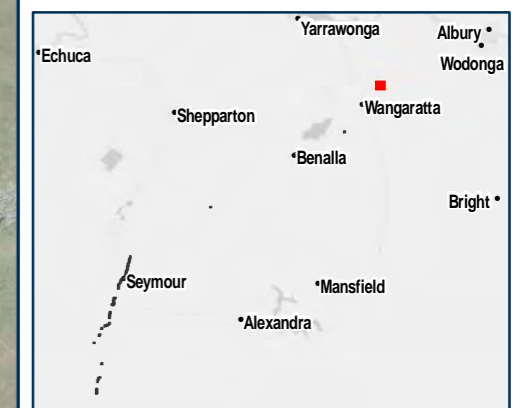
Paper: A3
 Scale: 1:2,500
 Figure 19



Environmental Overlays

MAP 44 OF 53

-  Overhead Powerline Project Areas
-  KM Posts
-  Railway
-  LGA Boundaries
- Planning Overlay**
-  VPO2 - Vegetation Protection



0 50 100 Meters

Coordinate System: GDA 1994 MGA Zone 55

ARTC makes no representation or warranty and assumes no duty of care or other responsibility to any party as to the completeness, accuracy or suitability of the information contained in this GIS map. The GIS map has been prepared from material provided to ARTC by an external source and ARTC has not taken any steps to verify the completeness, accuracy or suitability of that material. ARTC will not be responsible for any loss or damage suffered as a result of any person whatsoever placing reliance upon the information contained within this GIS map.

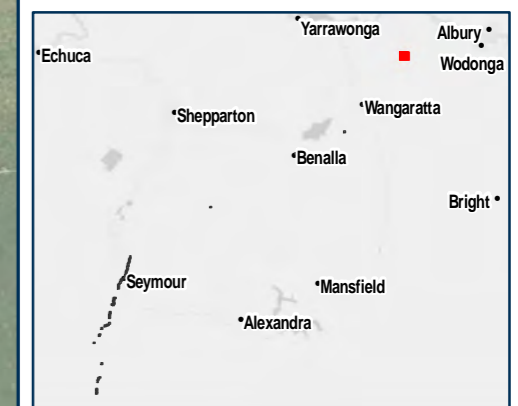
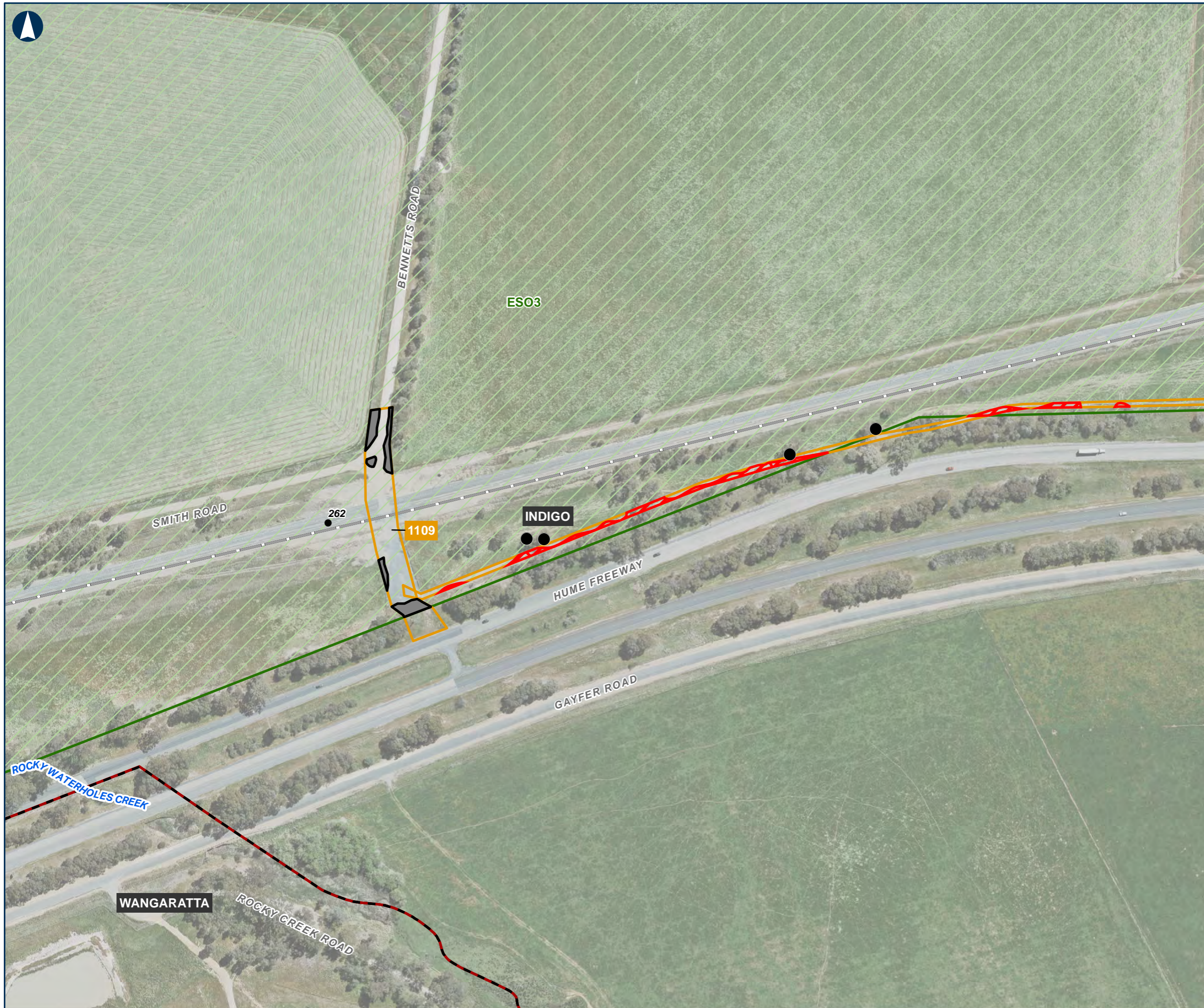
Date: 5/07/2021 Paper: A3
 Author: JB Scale: 1:2,500
 Data Sources: DELWP (2020) Figure 19



Environmental Overlays

MAP 45 OF 53

- Overhead Powerline Project Areas
- Native Trees Impacted
- Native Vegetation Impacted
- Non-native Vegetation Impacted
- KM Posts
- Railway
- LGA Boundaries
- Planning Overlay**
- ESO3 - Environmental Significance



0 50 100 Meters

Coordinate System: GDA 1994 MGA Zone 55

ARTC makes no representation or warranty and assumes no duty of care or other responsibility to any party as to the completeness, accuracy or suitability of the information contained in this GIS map. The GIS map has been prepared from material provided to ARTC by an external source and ARTC has not taken any steps to verify the completeness, accuracy or suitability of that material. ARTC will not be responsible for any loss or damage suffered as a result of any person whatsoever placing reliance upon the information contained within this GIS map.








Date: 5/07/2021
 Author: JB
 Data Sources: DELWP (2020)

Paper: A3
 Scale: 1:2,500
 Figure 19



Environmental Overlays

MAP 46 OF 53

-  Overhead Powerline Project Areas
-  Native Vegetation Impacted
-  Non-native Vegetation Impacted
-  KM Posts
-  Railway
-  LGA Boundaries
- Planning Overlay**
-  ESO3 - Environmental Significance



0 50 100 Meters

Coordinate System: GDA 1994 MGA Zone 55






ARTC makes no representation or warranty and assumes no duty of care or other responsibility to any party as to the completeness, accuracy or suitability of the information contained in this GIS map. The GIS map has been prepared from material provided to ARTC by an external source and ARTC has not taken any steps to verify the completeness, accuracy or suitability of that material. ARTC will not be responsible for any loss or damage suffered as a result of any person whatsoever placing reliance upon the information contained within this GIS map.

Date: 5/07/2021 Paper: A3
 Author: JB Scale: 1:2,500
 Data Sources: DELWP (2020) Figure 19



Environmental Overlays

MAP 47 OF 53

-  Overhead Powerline Project Areas
-  Native Vegetation Impacted
-  Non-native Vegetation Impacted
-  KM Posts
-  Railway
-  LGA Boundaries
- Planning Overlay**
-  ESO3 - Environmental Significance



0 50 100 Meters

Coordinate System: GDA 1994 MGA Zone 55

ARTC makes no representation or warranty and assumes no duty of care or other responsibility to any party as to the completeness, accuracy or suitability of the information contained in this GIS map. The GIS map has been prepared from material provided to ARTC by an external source and ARTC has not taken any steps to verify the completeness, accuracy or suitability of that material. ARTC will not be responsible for any loss or damage suffered as a result of any person whatsoever placing reliance upon the information contained within this GIS map.


Date: 5/07/2021 Paper: A3
 Author: JB Scale: 1:2,500
 Data Sources: DELWP (2020) Figure 19



Environmental Overlays

MAP 48 OF 53

- Overhead Powerline Project Areas
- Native Trees Impacted
- Non-native Vegetation Impacted
- KM Posts
- Railway
- LGA Boundaries
- Planning Overlay**
- ESO3 - Environmental Significance



0 50 100 Meters

Coordinate System: GDA 1994 MGA Zone 55

ARTC makes no representation or warranty and assumes no duty of care or other responsibility to any party as to the completeness, accuracy or suitability of the information contained in this GIS map. The GIS map has been prepared from material provided to ARTC by an external source and ARTC has not taken any steps to verify the completeness, accuracy or suitability of that material. ARTC will not be responsible for any loss or damage suffered as a result of any person whatsoever placing reliance upon the information contained within this GIS map.










Date: 5/07/2021 Paper: A3
 Author: JB Scale: 1:2,500
 Data Sources: DELWP (2020) Figure 19



The Australian Government is delivering Inland Rail through the Australian Rail Track Corporation (ARTC), in partnership with the private sector.

Environmental Overlays

MAP 49 OF 53

-  Overhead Powerline Project Areas
-  Native Trees Impacted
-  Native Vegetation Impacted
-  Non-native Vegetation Impacted
-  Train Station
-  KM Posts
-  Railway
-  LGA Boundaries
- Planning Overlay**
-  ESO3 - Environmental Significance



0 50 100 Meters

Coordinate System: GDA 1994 MGA Zone 55

ARTC makes no representation or warranty and assumes no duty of care or other responsibility to any party as to the completeness, accuracy or suitability of the information contained in this GIS map. The GIS map has been prepared from material provided to ARTC by an external source and ARTC has not taken any steps to verify the completeness, accuracy or suitability of that material. ARTC will not be responsible for any loss or damage suffered as a result of any person whatsoever placing reliance upon the information contained within this GIS map.

Date: 5/07/2021 Paper: A3
Author: JB Scale: 1:2,500
Data Sources: DELWP (2020) Figure 19



The Australian Government is delivering Inland Rail through the Australian Rail Track Corporation (ARTC), in partnership with the private sector.

Environmental Overlays

MAP 50 OF 53

- Overhead Powerline Project Areas
- Native Trees Impacted
- Native Vegetation Impacted
- Non-native Vegetation Impacted
- KM Posts
- Railway
- LGA Boundaries
- Planning Overlay**
- ESO3 - Environmental Significance



0 50 100 Meters

Coordinate System: GDA 1994 MGA Zone 55








ARTC makes no representation or warranty and assumes no duty of care or other responsibility to any party as to the completeness, accuracy or suitability of the information contained in this GIS map. The GIS map has been prepared from material provided to ARTC by an external source and ARTC has not taken any steps to verify the completeness, accuracy or suitability of that material. ARTC will not be responsible for any loss or damage suffered as a result of any person whatsoever placing reliance upon the information contained within this GIS map.

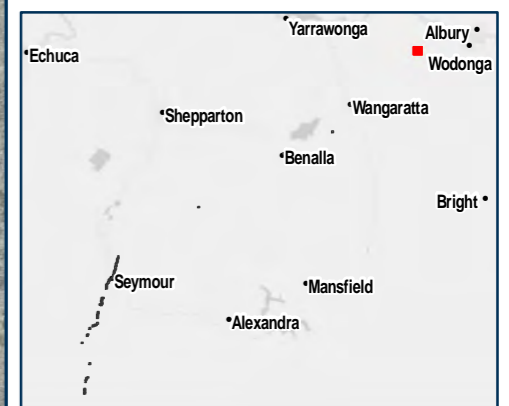
Date: 5/07/2021 Paper: A3
 Author: JB Scale: 1:2,500
 Data Sources: DELWP (2020) Figure 19



Environmental Overlays

MAP 51 OF 53

-  Overhead Powerline Project Areas
-  Native Vegetation Impacted
-  Non-native Vegetation Impacted
-  KM Posts
-  Railway
-  LGA Boundaries
- Planning Overlay**
-  ESO3 - Environmental Significance



0 50 100 Meters

Coordinate System: GDA 1994 MGA Zone 55

ARTC makes no representation or warranty and assumes no duty of care or other responsibility to any party as to the completeness, accuracy or suitability of the information contained in this GIS map. The GIS map has been prepared from material provided to ARTC by an external source and ARTC has not taken any steps to verify the completeness, accuracy or suitability of that material. ARTC will not be responsible for any loss or damage suffered as a result of any person whatsoever placing reliance upon the information contained within this GIS map.

Date: 5/07/2021 Paper: A3
 Author: JB Scale: 1:2,500
 Data Sources: DELWP (2020) Figure 19



The Australian Government is delivering Inland Rail through the Australian Rail Track Corporation (ARTC), in partnership with the private sector.

Environmental Overlays

MAP 52 OF 53

- Overhead Powerline Project Areas
- Non-native Vegetation Impacted
- +1 Train Station
- KM Posts
- Railway
- LGA Boundaries
- Planning Overlay**
- ES03 - Environmental Significance



0 50 100 Meters

Coordinate System: GDA 1994 MGA Zone 55

ARTC makes no representation or warranty and assumes no duty of care or other responsibility to any party as to the completeness, accuracy or suitability of the information contained in this GIS map. The GIS map has been prepared from material provided to ARTC by an external source and ARTC has not taken any steps to verify the completeness, accuracy or suitability of that material. ARTC will not be responsible for any loss or damage suffered as a result of any person whatsoever placing reliance upon the information contained within this GIS map.

Date: 5/07/2021
 Author: JB
 Data Sources: DELWP (2020)

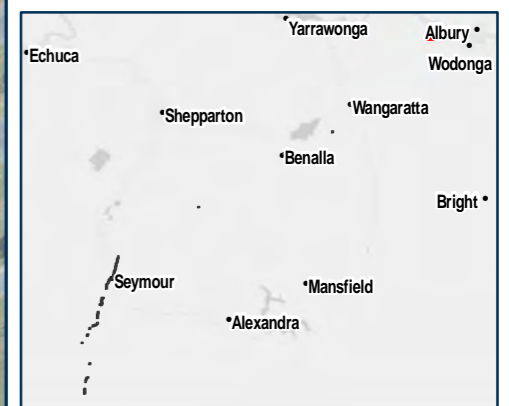
Paper: A3
 Scale: 1:2,500
 Figure 19



Environmental Overlays

MAP 53 OF 53

- Overhead Powerline Project Areas
- KM Posts
- Railway
- LGA Boundaries
- Planning Overlay**
- ESO3 - Environmental Significance



0 50 100 Meters

Coordinate System: GDA 1994 MGA Zone 55

ARTC makes no representation or warranty and assumes no duty of care or other responsibility to any party as to the completeness, accuracy or suitability of the information contained in this GIS map. The GIS map has been prepared from material provided to ARTC by an external source and ARTC has not taken any steps to verify the completeness, accuracy or suitability of that material. ARTC will not be responsible for any loss or damage suffered as a result of any person whatsoever placing reliance upon the information contained within this GIS map.

Date: 5/07/2021 Paper: A3
 Author: JB Scale: 1:2,500
 Data Sources: DELWP (2020) Figure 19