EIS CONSISTENCY ASSESSMENT REPORT (MINOR) - WAGGA WAGGA PRECINCT – SUPPORTING WORKS

A2I | Albury to Illabo

6-0052-210-EAP-W0-AS-0001

Docusign Envelope ID: F5AB8DBF-835C-4ABE-B8BF-798295A1EEEB

Document Control

DOCUMENT TITLE	**EIS CONSISTENCY ASSESSMENT REPORT (MINOR) - WAGGA WAGGA PRECINCT – SUPPORTING WORKS**
PREPARED BY	Rachel Don-Wauchope and Constance Georgiou
REVIEWED BY	Clint Dedden

Endorsed by

SIGNATURE	NAME	TITLE	DATE
Signed by: Clint Dedden	Clint Dedden	Environmental Approvals Advisor	08/04/2026

Approved by

SIGNATURE	NAME	TITLE	DATE
DocuSigned by:	Chris Standing	Environment, Approvals and Sustainability Manager (A2P)	08/04/2026

Revision History

REVISION	REVISION DATE	DESCRIPTION
A	16/07/2025	Issued for review
B	12/08/2025	Issued for review
0	03/09/2025	Issued for use
0.1	28/01/2026	Issued for review – minor update to include additional scope
1	02/02/2026	Issued for use
1.1	19/03/2026	Issued for review – minor update to include additional scope
2	08/04/2026	Issued for use

Disclaimer: This document has been prepared by ARTC for internal use and may not be relied on by any other party without ARTC's prior written consent. Use of this document shall be subject to the terms of the relevant contract with ARTC.

ARTC and its employees shall have no liability to unauthorised users of the information for any loss, damage, cost or expense incurred or arising by reason of an unauthorised user using or relying upon the information in this document, whether caused by error, negligence, omission or misrepresentation in this document.

Copyright of this material is vested in ARTC, subject to the Copyright Act 1968. This material, including the ARTC logo, is copyright. None of this material may be reproduced, altered or transmitted in whole or in part without prior written permission from ARTC which must be directed to IR Director Business Services.

© Australian Rail Track Corporation Limited 2021

Table of Contents

Glossary **5**

1 Introduction **7**
1.1 Background 7
1.1.1 Division 5.2 approval 7
1.1.2 EPBC Act referral 7
1.1.3 Project changes 7
1.2 Purpose of consistency assessment 8

2 Proposed Change **9**
2.1 Description of Proposed Change 9
2.1.1 Methodology 12
2.2 Need 14
2.3 Location and setting 14
2.4 Construction hours 15

3 Consultation **16**

4 Environmental assessment **17**
4.1 Environmental risk review 17
4.2 Traffic and transport 18
4.2.1 Existing environment 18
4.2.2 Impact assessment 19
4.2.3 Conclusion 20
4.3 Noise and vibration 20
4.3.1 Existing environment 20
4.3.2 Impact assessment 23
4.3.3 Conclusion 27
4.4 Aboriginal heritage 28
4.4.1 Existing environment 28
4.4.2 Impact assessment 28
4.4.3 Conclusion 28
4.5 Non-Aboriginal heritage 29
4.5.1 Existing environment 29
4.5.2 Impact assessment 30
4.5.3 Conclusion 33
4.6 Biodiversity 33
4.6.1 Existing environment 33
4.6.2 Impact assessment 35
4.6.3 Conclusion 35
4.7 Flood risk 35
4.7.1 Existing environment 35
4.7.2 Impact assessment 36
4.7.3 Conclusion 37
4.8 Soils and contamination 37
4.8.1 Existing environment 37
4.8.2 Impact assessment 40
4.8.3 Conclusion 40
4.9 Air quality 41
4.9.1 Existing environment 41
4.9.2 Impact assessment 41
4.9.3 Conclusion 42
4.10 Landscape and visual 42

4.10.1 Existing environment 42
4.10.2 Impact assessment 42
4.10.3 Conclusion 47
4.11 Matters of national environmental significance 47
4.12 Environmental management measures 48

5 Consistency Assessment 52

6 Monitoring and Reporting 53

7 Conclusion 53

8 Certification 54

Appendices

Appendix A Construction Noise and Vibration Impact Statements (SLR) 55

Appendix B Construction Noise and Vibration Impact Statement – Addendums 56

Appendix C Wagga Wagga Heritage Assessment (OzArk) 57

Appendix D Biodiversity Assessment Report Memo (Habitat) 58

Appendix E Unexpected Finds Procedure (Heritage and Human Remains) 59

Appendix F Unexpected Finds Procedure (Flora and Fauna) 60

Appendix G Unexpected Finds Procedure (Contamination) 61

List of tables

Table 4-1: Consistency assessment review 17
Table 4-2: NCAs and background noise information 21
Table 4-3: NCAs and noise management levels 21
Table 4-4: Exceedance comparisons for W.001 24
Table 4-5: Exceedance comparisons for W.002 25
Table 4-6: Exceedance comparisons for W.008A 25
Table 4-7: Exceedance comparisons for W.020A 26
Table 4-8: Exceedance comparisons for W.002A 26
Table 4-9: Heritage items that intersect or are adjacent to the Proposed Change 29
Table 4-10: Existing flood conditions 36
Table 4-11: Existing soil characteristics 37
Table 4-12: Description of AEC and potential contaminants of concern 38
Table 4-13: Background air quality (2016 to 2020) 41
Table 4-14: Matters of national environmental significance 48
Table 4-15: Additional mitigation measures 48
Table 5-1: Consistency questions 52

List of figures

Figure 2-1: Proposed Change shown as purple boundary at Pearson Street 9
Figure 2-2: Proposed Change shown as purple boundary at Cassidy Parade 10
Figure 2-3: Proposed Change shown as purple boundary at Wagga Yard 11
Figure 4-1: EAD mapped NCA 10 AND 11 in relation to the Pearson Street, Cassidy Parade and Wagga Yard 22
Figure 4-2: EAD mapped locations of AECs in relation to the Wagga Wagga Precinct 39

Figure 4-3: Viewpoint 12 (EAD)..... 43
Figure 4-4: Viewpoint 13 (EAD)..... 44
Figure 4-5: Viewpoint 14 (EAD)..... 45
Figure 4-6: Viewpoint 15 (EAD)..... 46
Figure 4-7: Viewpoint 19 (EAD)..... 47

Glossary

Specific terms and acronyms used throughout this consistency assessment are listed and described in the table below.

TERM	DEFINITION
Action Management Plan	*EPBC Act:* In relation to an action, means a plan for managing the impacts of the action on a matter protected by a provision of Part 3, such as a plan for conserving habitat of a species.
AHIMS	Aboriginal Heritage Information Management System
A2I	Albury to Illabo section of the Inland Rail Program
ARTC	Australian Rail Track Corporation
ASS	Acid Sulfate Soils
BARM	Biodiversity Assessment Report Memo (Habitat, March 2026)
Cassidy Parade	Cassidy Parade pedestrian bridge enhancement site
CNVIS	Construction Noise and Vibration Impact Statement
Change	Macquarie Dictionary: A variation, adjustment, alteration, deviation or transformation to the Project scope, construction methodology or design.
CoA	Condition(s) of Approval
Construction	Includes work required to construct the CSSI as defined in the Project Description described in the documents listed in Condition A1 including commissioning trials of equipment and temporary use of any part of the CSSI but excluding Low Impact Work which is carried out or completed prior to approval of the CEMP.
Consistent	Macquarie Dictionary: Agreeing or accordant; compatible; not self-opposed or self-contradictory; constantly adhering to the same principles, course, etc.
Consistent with	Means that carrying out the Project (as approved) will comply with the terms of the approval despite the Proposed Change. (See Barrick Australia Ltd v. Williams [2009] NSWCA 275)
Compatible	Macquarie Dictionary: Capable of existing in harmony. Capable of orderly, efficient integration with other elements in a system.
Division 5.2 Approval	An approval under Division 5.2 of the NSW *Environmental Planning and Assessment Act 1979* for State Significant Infrastructure / Critical State Significant Infrastructure.
EAD	Environmental Assessment Documentation
EIS	Environmental Impact Statement
IRPL	Inland Rail Pty Ltd (subsidiary of ARTC)
LEP	Local Environment Plan
MEOP	Miscellaneous Ecosystem - ornamental plantings
MEHD	Miscellaneous Ecosystem - highly disturbed areas with no or limited native vegetation
MR	Martinus Rail, the principal contractor appointed by IRPL to construct the A2I section of the Inland Rail program.
Modification of an Approval	Section 5.25 *Environmental Planning and Assessment Act 1979*: Means changing the terms of the Division 5.2 approval, including revoking or varying a condition of the approval or imposing an additional condition on the approval.
Pearson Street	Pearson Street bridge enhancement site

PCT	Plant Community Type
PIR	Preferred Infrastructure Report
PM2.5	Particles with a diameter of 2.5 micrometres or less
PM10	Particles with a diameter of 10 micrometres or less
PMST	Protected Matters Search Tool
Proposed Change	The EAD identified the indicative proposal sites to enable construction of the reference design for the Albury to Illabo (A2I) section of the Inland Rail program. Further detailed design, construction planning, and site surveys have identified refinements to the construction methodology and resulted in the requirement to adjust the construction boundary as defined in the Division 5.2 approval and described in the EAD. This includes the adjustment of the boundary at Pearson Street, Cassidy Parade, Wagga Yard and surrounds.
SHR	State Heritage Register
TEC	Threatened Ecological Communities
Wagga Yard	Wagga Yard clearances enhancement site and Mother's bridge
WWHA	Wagga Wagga Heritage Assessment (OzArk, March 2026)

1 Introduction

1.1 Background

1.1.1 Division 5.2 approval

ARTC prepared an Environmental Impact Statement (EIS) for the Inland Rail – Albury to Illabo Project which was placed on public exhibition from 17 August 2022 to 28 September 2022. The EIS identified a range of environmental, social and planning issues associated with the construction and operation of the Albury to Illabo (A2I) Project and proposed measures to mitigate and manage those potential impacts.

In accordance with section 5.17(6)(b) of the EP&A Act, on 13 April 2023 the Planning Secretary directed ARTC to submit a Preferred Infrastructure Report (PIR) that provides further assessment of traffic and transport, noise and vibration, and air quality impacts. The PIR was also prepared to consider changes to the exhibited Project that have arisen as a consequence of these further assessments and related submissions.

The Inland Rail – Albury to Illabo Project was assessed as part of the following documents:

- Inland Rail – Albury to Illabo Environmental Impact Statement (ARTC, August 2022)
- Albury to Illabo Response to Submissions (ARTC, November 2023)
- Albury to Illabo Preferred Infrastructure Report (ARTC, November 2023)
- Albury to Illabo Preferred Infrastructure Report Response to Submissions (ARTC, February 2024)
- Inland Rail – Albury to Illabo (SSI-10055) Response to request for additional information – Air Quality Assessment (letter dated 1 May 2024)
- Part 1 - Revised Technical Paper 8: Biodiversity Development Assessment Report (WSP, February 2024)
- Part 2 - Revised Technical Paper 8: Biodiversity Development Assessment Report (WSP, February 2024)

The Minister for Planning and Public Spaces approved the Albury to Illabo Project under section 5.19 of the *Environmental Planning and Assessment Act 1979* (EP&A Act) on 8 October 2024. The approval incorporated the Minister's Conditions of Approval.

For the purposes of this consistency assessment, the approval issued by the NSW Minister for Planning and Public Spaces for the A2I Project is referred to as the Division 5.2 approval.

1.1.2 EPBC Act referral

The A2I Project was referred to the Australian Government Minister for the Environment under the Commonwealth *Environment Protection and Biodiversity Conservation Act 1999* (EPBC Act) due to potential for impacts on protected matters on 2 June 2020 (EPBC Referral No 202/8670). On 29 June 2020, the former Australian Government Department of Agriculture, Water and Environment (DAWE) notified that the proposal is not a controlled action, and hence approval under the EPBC Act is not required.

1.1.3 Project changes

The Project has been subject to a modification under section 5.25 of the EP&A Act:

- Inland Rail Albury to Illabo Modification 1 Kemp Street Bridge, Junee (SS-10055-Mod-1)

The following consistency assessments have been prepared to support the undertaking of the Project:

- EIS Consistency Assessment Report (Minor) Kildare Catholic College (MR, April 2025)
- EIS Consistency Assessment Report (Minor) Cassidy Parade and Pearson Cassidy (MR, April 2025)
- EIS Consistency Assessment Report (Small Scale) Wagga Traffic Investigations (MR, May 2025)

- EIS Consistency Assessment Report (Minor) Edmondson Street Timing (MR, July 2025)
- EIS Consistency Assessment Report (Minor) Diver Platforms Stage B (MR, August 2025)
- EIS Consistency Assessment Report (Minor) Junee to Illabo Clearances (MR, September 2025)
- EIS Consistency Assessment Report (Minor) Riverina Highway Site Establishment (MR, September 2025)
- EIS Consistency Assessment Report (Minor) Wagga Wagga Traffic Mitigations (MR, October 2025)
- EIS Consistency Assessment Report (Minor) Bomen Yard Construction Boundary Changes (MR, November 2025)
- EIS Consistency Assessment Report (Small Scale) Albury North Signal Hut (MR, November 2025)
- EIS Consistency Assessment Report (Minor) Signalling Scope Stage B (MR, November 2025)
- EIS Consistency Assessment Report (Minor) Culcairn Site Establishment (MR, November 2025)
- EIS Consistency Assessment Report (Minor) The Rock & Table Top Site Establishment (MR, November 2025)
- EIS Consistency Assessment Report (Minor) Uranquinty Supporting Works (MR, November 2025)
- EIS Consistency Assessment Report (Minor) Billy Hughes Bridge Stage B (MR, January 2026)
- EIS Consistency Assessment Report (Minor) A2I Overhead Wiring Investigations (MR, February 2026)
- EIS Consistency Assessment Report (Minor) Wagga Wagga Precinct Stage B (MR, February 2026)
- EIS Consistency Assessment Report (Minor) Edmondson Street Utilities (MR, February 2026)
- EIS Consistency Assessment Report (Minor) Junee Precinct (MR, February 2026)
- EIS Consistency Assessment Report (Minor) Albury Precinct (MR, February 2026)
- EIS Consistency Assessment Report (Minor) Billy Hughes Bridge (MR, February 2026)
- EIS Consistency Assessment Report (Minor) Murray River Bridge (MR, February 2026)

1.2 Purpose of consistency assessment

This consistency assessment has been prepared in accordance with the Inland Rail Pty Ltd (IRPL) specification for NSW Consistency Assessments (0-0000-902-EEC-00-SP-0001_1). The purpose of this consistency assessment is to:

- Describe the Proposed Change relative to the Division 5.2 approval.
- Assess the environmental impacts associated with the Proposed Change relative to the Division 5.2 approval.
- Determine if the Proposed Change is consistent with the Division 5.2 approval or whether further approval is required either for a modification application or a new Project.

2 Proposed Change

2.1 Description of Proposed Change

The EAD identified the indicative proposal sites to enable construction of the reference design for the Albury to Illabo (A2I) section of the Inland Rail program. Further detailed design, construction planning, and site surveys have identified refinements to the construction methodology and resulted in the requirement to adjust the construction boundary as defined in the Division 5.2 approval and described in the EAD.

The Proposed Change relates to the construction footprint at the following enhancement sites:

- Pearson Street Bridge enhancement site (Pearson Street) (existing Approved Change, included for completeness of this Consistency Assessment)
- Cassidy Parade Pedestrian Bridge enhancement site (Cassidy Parade)
- Wagga Wagga Yard clearances and Mother's Bridge (Wagga Yard)

This Consistency Assessment report (CA) considers the Proposed Change, which involves extending the area proposed to be physically affected by the Project, outside of the approved construction boundary. This includes adjustments to the Construction Boundary to allow for localised stockpiling of material, storage of plant, and to accommodate additional footprint required for detailed design.

For the purpose of this consistency assessment, the construction boundary, as proposed to be expanded, is referred to as the construction impact zone extension (CIZ extension). The proposed CIZ extension areas fall within the rail existing corridor and adjoining areas including roads and park space. The existing Approved Change at Pearson Street, included for completeness of this Consistency Assessment, is shown in Figure 2-1, whilst the Proposed Change is shown in Figure 2-2 and Figure 2-3 below.

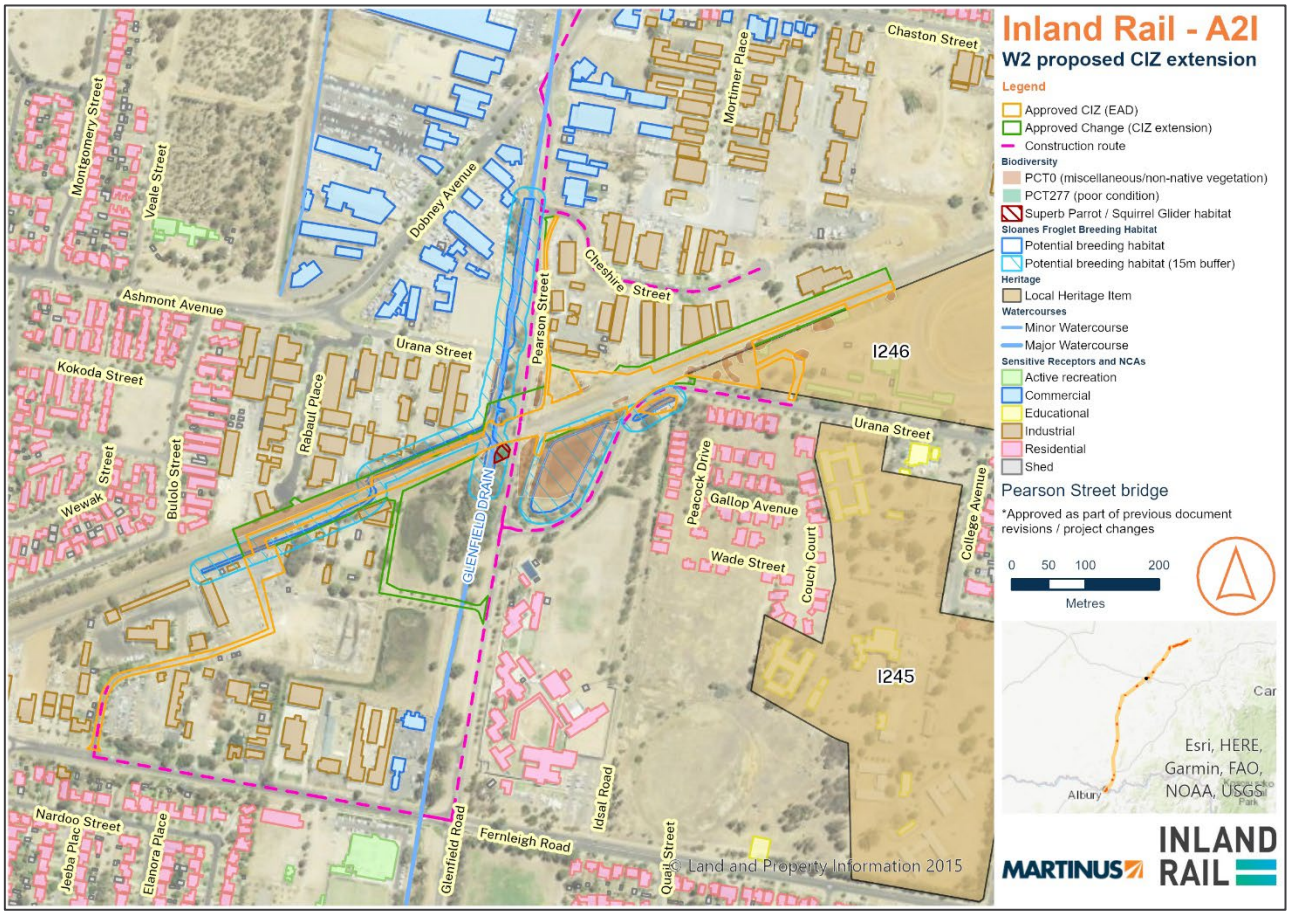

Figure 2-1: Existing Approved Change to CIZ (green boundary) and Approved CIZ (orange boundary) shown at Pearson Street

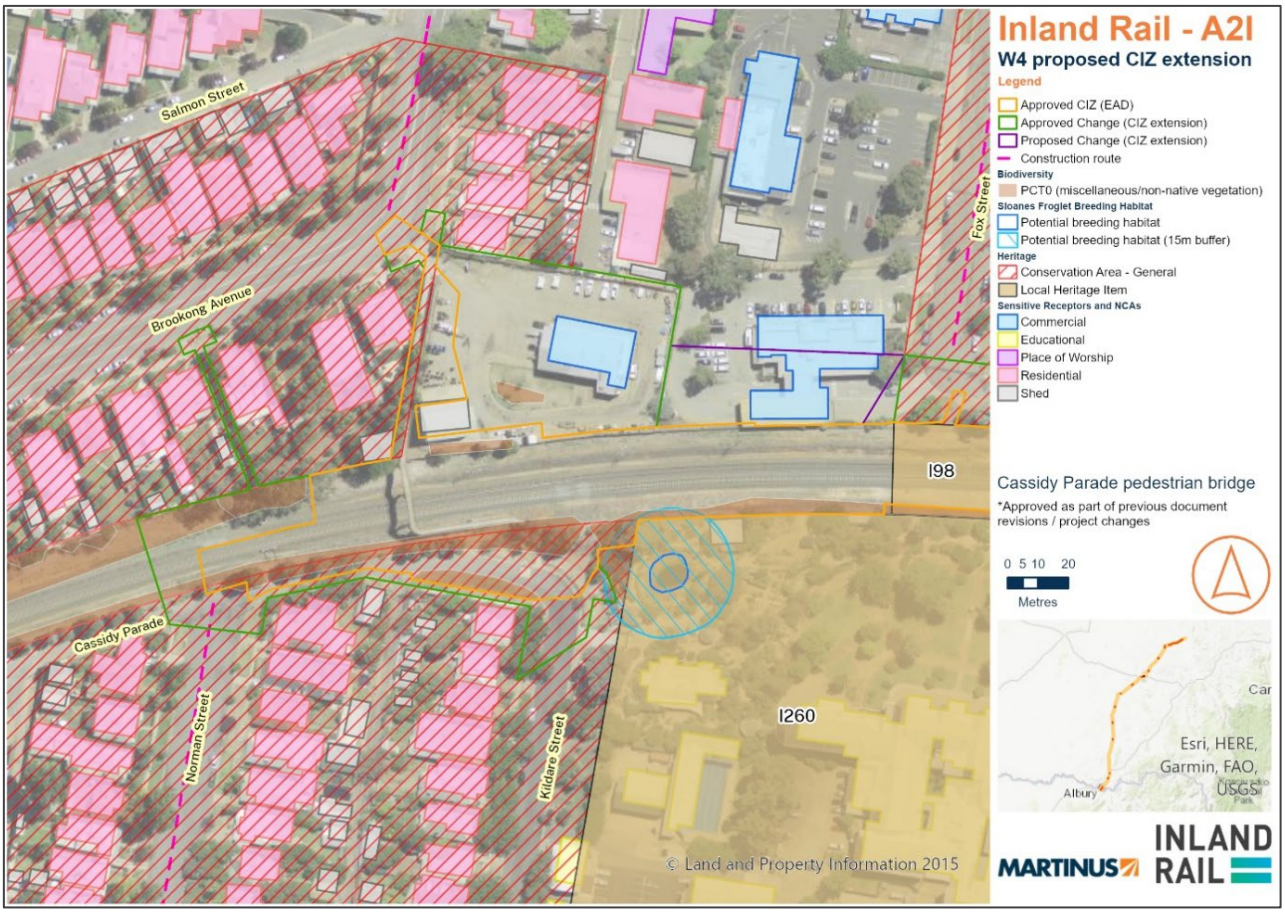

Figure 2-2: Proposed Change shown as purple boundary at Cassidy Parade

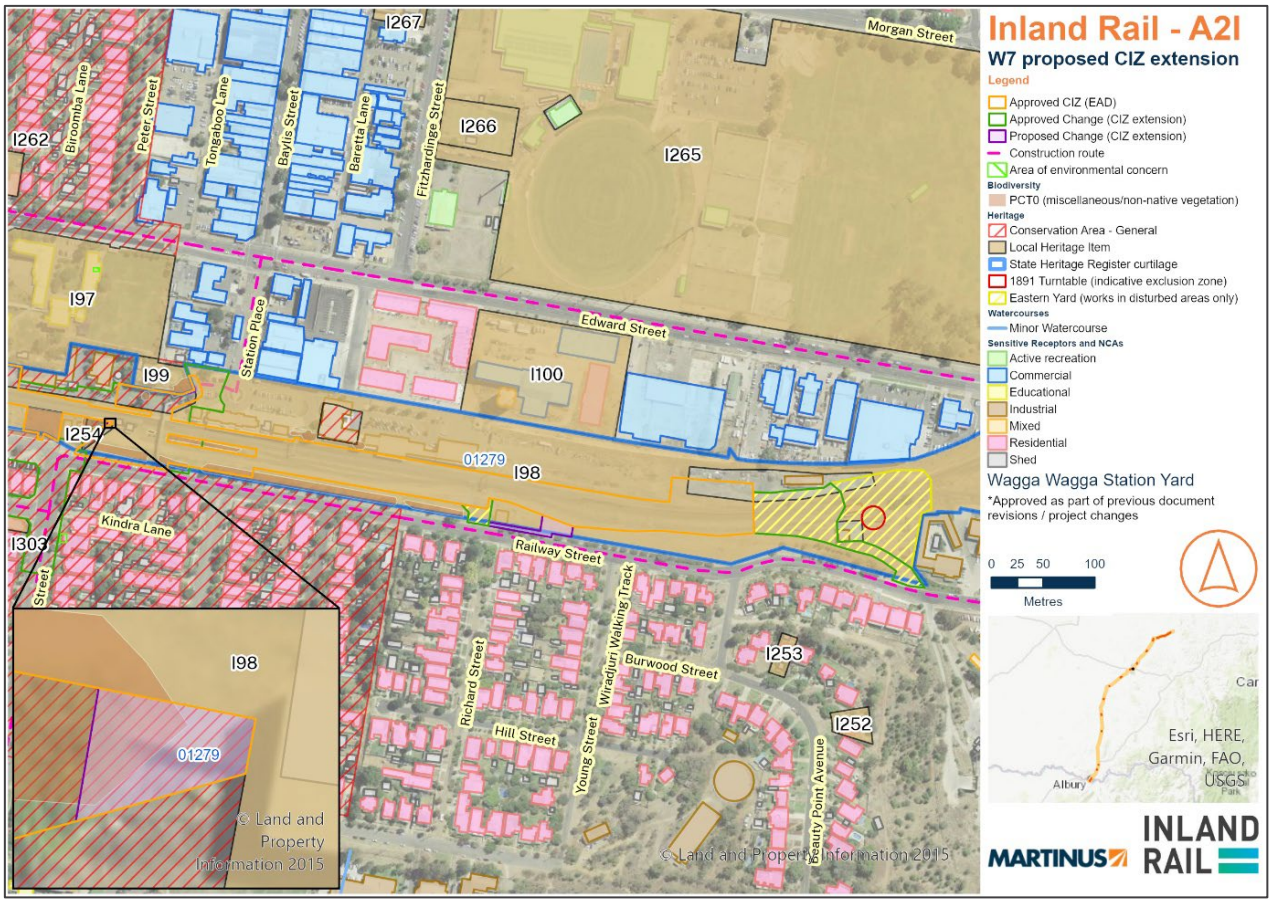

Figure 2-3: Proposed Change shown as purple boundary at Wagga Yard

2.1.1 Methodology

Work plan

Pearson Street

The works at Pearson Street Bridge would involve the following activities in the CIZ extension area are:

- Site establishment activities:
  - Site mobilisation and installation of site compound facilities (i.e., site/lunch sheds, portable toilets) at Urana Street
  - Laydown and parking areas to be sheeted in road base or similar.
- Site operation activities:
  - Construction and maintenance of access roads
  - Use of laydown areas and stockpiling
- Piling:
  - Bulk Earthworks & Pavement Construction at Site Entry.
  - Installation of temporary piling platforms.
  - Construction of temporary concrete drilling templates on both sides of the alignment.
- Signalling:
  - CSR installation and relocation
  - General signalling activities to support Pearson Street wider scope

Cassidy Parade

The works at Cassidy Parade Pedestrian Bridge would involve the following activities in the CIZ extension area are:

- Site establishment:
  - Establishment of site access, laydowns and cranage pads,
  - Construction of temporary pedestrian diversion scaffold including cranage
- Site operation activities:
  - Construction and maintenance of access roads
  - Use of laydown areas and stockpiling
- Bridge piling:
  - Installation of temporary drilling pads for pile drilling rig
  - Construction of piles, bridge pile caps and piers
- Main span:
  - Installation of temporary crane pads
  - Construction of structural span over the rail during rail possession
- Spans and ramps:
  - Final steel girder spans installed and fastened to structures
  - Retaining wall ramped structure installed
  - Concrete footpath poured
  - Handrail and lights fitted to bridge

- Crane operation:
  - Short-term operation of crane (approx. 2 days) to enable pedestrian route and access works
- Demobilisation:
  - At the completion of works that require the pedestrian diversion, the temporary, scaffold pedestrian bridge will be demobilised.

Wagga Yard

The works at Wagga Wagga Yard and Mothers Pedestrian Bridge would involve the following activities in the CIZ extension area are:

- Site establishment activities:
  - Establishing access to the rail corridor and access to Mothers Bridge
  - Minor trimming and clearing of vegetation to accommodate for site compound facilities (i.e., laydown area, parking for construction vehicles) at Railway Street
- Site operation activities:
  - Construction and maintenance of access roads
  - Use of laydown areas and stockpiling
- Bridge piling:
  - Installation of temporary drilling pads for pile drilling rig
  - Construction of piles, bridge pile caps and piers
- Main span:
  - Installation of temporary crane pads
  - Construction of structural span over the rail during rail possession
- Spans and ramps:
  - Final steel girder spans installed and fastened to structures
  - Retaining wall ramped structure installed
  - Concrete footpath poured
  - Handrail and lights fitted to bridge
- Signalling:
  - Access required to enable signalling works

Plant and equipment

Plant and equipment required for these works includes:

- Hand tools (power tools such as drop saws, drills)
- Franna
- Mobile Crane
- Light vehicles
- EWP
- Portable generator
- Chainsaws
- Mulcher

- Water cart
- Tipper trucks
- Concrete truck (pump)
- Concrete truck (agitator)
- Rigid truck
- Dump trucks
- Vacuum trucks
- Excavators
- Excavator with hammer attachment
- Road saw
- Rail saw
- Positrack
- Plate compactor
- Smooth drum roller
- Horizontal directional drill
- Auger bore
- Surveying equipment
- Pipe cutting and welding equipment
- Truck and dogs
- Compressor
- Semi-trailer
- Skid steer

2.2 Need

The EAD identified the 'Proposal site area' consisting of each of the enhancement sites to enable construction of the reference design, which forms the construction boundary, as defined in the Division 5.2 approval and referred to as the 'approved CIZ' for the purpose of this CA. Further detailed design and site surveys resulted in the requirement to adjust the approved CIZ to better allow for site access from the public road network, safe manoeuvring, and sufficient space to enable the wider scope of activities associated with the Wagga Wagga Precinct.

The Proposed Change is required for constructability of the Project and safe public and construction personnel access, which is not adequately considered as part of the reference design in the EIS.

2.3 Location and setting

The Proposed Change is located in Wagga Wagga and relates to the Pearson Street bridge, Cassidy Parade pedestrian bridge, Wagga Wagga Yard and Mothers Pedestrian Bridge enhancement sites on the Main Southern Railway Line.

Aspect specific location and setting information as it relates to the Proposed Change is contained in the subsections below and shown in Figure 2-1, Figure 2-2 and Figure 2-3 above.

2.4 Construction hours

The works associated with the Proposed Change will be timetabled to be carried out during the approved standard construction hours as per the Project's Environment Protection Licence #21984 (EPL) and CoA E69, where possible. The standard construction hours are as follow:

- 7:00am to 6:00pm Monday to Friday, inclusive;
- 7:00am to 6:00pm Saturday and
- At no time on Sundays or public holidays.

The Proposed Change activities may occur outside of standard construction hours and the hours approved as part of CoA E69 and EPL L4.1 condition. Any out-of-hours works (OOHW) within the extended CIZ would be implemented in accordance with CoA E71 and EPL L4.3, L4.4, L4.5 and L4.6.

3 Consultation

Inland Rail does not always carry out consultation for consistency assessments. However, in some cases consultation may be carried out to:

- Help identify the nature and scale of the impacts.
- Involve the community in the options considerations for the Proposed Change.
- Manage community expectations for the Project.
- Provide the best design outcome that minimises environmental impacts.

As considered above, Martinus Rail has undertaken ongoing consultation with asset and/or property owners in relation to determining a suitable design and to coordinate construction impacts on existing operational utilities.

Consultation with each of the affected landowners where works are proposed outside the construction boundary would be undertaken prior to commencement of works.

Where vegetation removal is proposed on land not owned by Inland Rail, consultation will be carried out with the property owner including confirming any revegetation/rehabilitation requirements. This will be undertaken in accordance with the Community Communication Strategy (IRPL, 2024), prior to the removal of vegetation.

Where a proposed CIZ extensions is subject to the preparation of a land licence/agreement, works will only occur following the approval of that land licence/agreement. Any land licence/agreements required as part of this CA will be provided to IRPL prior to commencement of works.

The community would be notified in accordance with Section 7.1 of the Community Communication Strategy (IRPL, 2024), including where works may be required outside of the approved construction hours for A2I, prior to commencement of works. Any complaints, feedback or enquiries would be handed in accordance with Section 8 of the Community Communication Strategy.

4 Environmental assessment

4.1 Environmental risk review

An environmental risk review of the proposed activities has been undertaken and is provided below in Table 4-1. Assessments of potential impacts are provided in greater detail for:

- Traffic and transport (Section 4.2)
- Noise and vibration (Section 4.3)
- Aboriginal heritage (Section 4.4)
- Non-Aboriginal heritage (Section 4.5)
- Biodiversity (Section 4.6)
- Flood risk (Section 4.7)
- Soils and contamination (Section 4.8)
- Air quality (Section 4.9)
- Landscape and visual (Section 4.10)

Table 4-1: Consistency assessment review

ISSUE	Y/N	NOTES
Are works required outside the IR property acquisition boundary, or land not previously impact on by Project works?	Yes	For works occurring outside of the IRPL acquisition boundary land licence/agreements will be prepared where required. These will be managed by the MR Communications and Interface teams (as discussed in Section 3 above).
Will the works result in any changes to form or functionality of the approved Project?	No	The Proposed Change would not impact on the form of functionality of the approved project. The Proposed Change is required to improve constructability of the approved Project following detailed design and would involve the same construction activities and operation as identified in the EAD.
Are there any potential impacts on traffic and transport associated with the works?	Yes	The Proposed Change may result in minor and short-term traffic and transport impacts. Potential impacts are therefore considered in greater detail in Section 4.2.
Are there any potential noise and vibration impacts associated with the works?	Yes	The Proposed Change may result in short-term noise impacts during construction. Potential impacts are considered in greater detail in Section 4.3.
Are there any potential impacts on known Aboriginal heritage items or sites located in the vicinity of the works?	No	The Wagga Wagga Heritage Assessment discusses the potential impacts to Aboriginal Heritage at the Proposed Change areas. These are considered in greater detail in Section 4.4.
Are there any potential impacts on non-Aboriginal heritage items or sites located in the vicinity of the works?	Yes	The Proposed Change is located in proximity to known non-Aboriginal heritage items and sites. These impacts are therefore considered in greater detail in Section 4.5.
Are the works within 50m of an EEC or threatened species?	No	The Proposed Change is located in an area where several threatened species have been sighted. Potential impacts are therefore considered in greater detail in Section 4.6.
Do the works require clearing of native vegetation or habitat trees?	No	Trimming and clearing of non-native vegetation is required within the scope of works for the Proposed Change. Potential impacts are therefore considered in greater detail in Section 4.6.
Are the works within 40m of a waterway or water body?	No	There are no waterways located within the Proposed Change area. The nearest waterway, being the Murrumbidgee River, is located approximately 775m away from the Proposed Change.

Are the works located on flood prone land?	Yes	The Proposed Change is located in flood prone land. Potential impacts associated with a flooding risk, are discussed in greater detail in Section 4.7.
Are the works located on bushfire prone land?	No	The Proposed Change is not located on bushfire prone land.
Do the works involve ground disturbance of more than 2 hectares?	No	The extent of ground disturbance required for the Proposed Change would be less than the proposed construction impact zone.
Are the works in an area of known salinity hazard risk?	Yes	The Proposed Change is located in an area of low salinity hazard. Potential impacts associated with salinity are discussed in greater detail in Section 4.8.
Are the works in an area of known acid sulfate soil risk?	Yes	The Proposed Change is located in an area of a low probability for acid sulfate soils occurrence. Potential impacts associated with acid sulfate soils are discussed in greater detail in Section 4.8.
Will works require temporary or permanent placement of surplus spoil material?	Yes	The Proposed Change would require temporary placement of surplus spoil material; this material will be accommodated within the proposed stockpile/laydown sites and reused/disposed of in accordance with Chapter 23 of the EIS.
Are the works in an area of known contamination risk?	Yes	The Proposed Change is located in areas noted as a general contamination risk and intersects multiple areas of environmental concern (AEC) discussed in the EAD. Potential impacts associated with contamination are considered in greater detail in Section 4.8.
Are there any potential air quality impacts associated with the works?	Yes	The Proposed Change would result in potential minor and short-term air quality impacts. Potential impacts are discussed in greater detail in Section 4.9.
Are there any potential landscape and visual impacts associated with the works?	Yes	The Proposed Change would result in landscape and visual impacts. Potential impacts are discussed in greater detail in Section 4.10.
Will works result in any operational impacts further to those detailed in the approved Project?	No	The Proposed Change is required to facilitate construction related activities within the rail corridor and adjoining lands. The Proposed Change would not represent an increase in operational impact compared to that which was assessed as part of the approved Project.

4.2 Traffic and transport

4.2.1 Existing environment

The following discussion has been drawn from the EAD (EIS, Chapter 9 and Technical Paper 1).

As noted in Section 2.3, the Proposed Change areas are located at the Wagga Wagga Railway Station on the Main Southern Railway Line and to the west of the station within the Cassidy Parade pedestrian bridge and Pearson Street bridge enhancement sites.

Pearson Street

At Pearson Street, Urana Street provides access to the rail line from the south, Showgrounds, and residential areas. Urana Street is estimated to carry a daily traffic volume of 4,758, with 2% being HVs. On the North side, Pearson Street bridge enhancement site is accessed off Cheshire Street. Cheshire Street provides access to commercial and industrial areas adjacent to the northern side of the rail line and has a daily traffic volume of 491 with 5% being HVs (EIS, Chapter 9 and Technical Paper 1).

There is existing pedestrian and public transport infrastructure located within the vicinity of Pearson Street.

Cassidy Parade

Cassidy Parade runs adjacent to the south side of the rai line providing access to the rail line, Kildare Catholic College via Kildare Street, and residential areas. Cassidy Parade is estimated to carry a relatively low daily traffic volume of 664 with 3% being heavy vehicles (HV). Norman Street runs north-south connecting Coleman Street to Cassidy Parade, with an estimated daily traffic volume of 332, and 3% HVs. On the north side of the rail line, the enhancement site is accessible from Brookong Avenue, which is estimated to have a daily traffic volume of 1,215, with 8% being HVs (EIS, Chapter 9 and Technical Paper 1).

There is existing pedestrian and public transport infrastructure located within and around Cassidy Parade pedestrian bridge enhancement site, with footpaths present on most roads and the pedestrian bridge providing a north-south crossing over the rail corridor.

Wagga Yard

Edward Street/Sturt Highway provides access to the Wagga Wagga Station carpark and is a two-way, four lane state-controlled road that runs east-west through Wagga Wagga. In the vicinity of the Wagga Wagga Station and surrounds the highway is generally urban and features 3.4m wide lanes, sealed shoulders with parking, and has a posted speed limit of 60km/h.

Station Place is a two-way, two lane urban locally controlled street that runs north-south from Edward Street and provides access to the heritage-listed Wagga Wagga Railway Station, the Multicultural Council of Wagga Wagga, and the carpark area that will be utilised for the construction of the pedestrian bridge. The road generally features 3.4m wide lanes, sealed shoulders with parking, and has a posted speed limit of 50km/h.

Railway Street provides access to the proposed ancillary facility and construction areas on the south side of the rail line. Railway Street is a two-way, two lane urban locally controlled street that runs east-west from Macleay Street to Lake Albert Road and provides access to the rail line, industrial and residential areas. In the vicinity of the Wagga Wagga Station and surrounds the road generally features a 12m sealed width, sealed shoulders with parking, and a posted speed limit of 50km/h.

There is existing pedestrian and public transport infrastructure located adjacent and within the Wagga Wagga Station pedestrian bridge and Yard enhancement sites, with footpaths present on most roads.

Active transport routes

The EIS Technical Paper 1 assesses the impact of the closure of the Wagga Wagga Station pedestrian bridge (Mothers Bridge) and Cassidy Parade pedestrian bridge during construction.

4.2.2 Impact assessment

The Proposed Change at Pearson Street includes an additional access on the Down Side off Glenfield Road via the Glenfield Animal Shelter. This access would be used primarily during possession periods. An emergency access is also proposed off Rabaul Place on the Up Side.

The Proposed Change at Cassidy Parade includes the construction of a temporary pedestrian bridge to mitigate impacts to pedestrian traffic following the demolition of the bridges that provide crossings over the rail and throughout construction of the new bridges in the Wagga Wagga precinct. With the existing footbridge connecting Cassidy Parade to Brookong Avenue, scheduled to be demolished, pedestrian access is required to be provided. The CIZ extension will allow for crane operation to enable the construction of a temporary scaffold bridge connecting Fox Street to Cassidy Parade.

The Proposed Change at Wagga Wagga Station pedestrian bridge includes extending the CIZ into the station carpark to allow adequate space to safely construct the new pedestrian bridge.

Any potential footpath and road closures will be set up as per the Traffic Guidance Schemes (TGS) and will be implemented during the construction hours (as noted in Section 2.4). There are no 24/7 footpath or road closures anticipated for these construction works.

The Proposed CIZ extension does not change the EIS assessment of the temporary closure of Cassidy Parade and Mothers Bridge pedestrian bridges during construction (EIS Technical Paper 1 therefore there is no change to walking or cycling distances or times.

4.2.3 Conclusion

The traffic and transport impacts are generally in accordance with the impacts considered as part of the EAD and would be managed in accordance with traffic management as part of the broader A2I Project and in accordance with the Infrastructure Approval.

All applicable mitigation measures in the Conditions of Approval (CoAs) and Updated Mitigation Measures (UMMs) will be implemented, with any additional mitigation measures outlined in Table 4-15.

4.3 Noise and vibration

4.3.1 Existing environment

Common noise and vibration sources in the subject area are train movements along the operational rail corridor, major road traffic and local traffic. Potentially sensitive receivers are those that may be affected by changes in noise and vibration levels within the work area. Consistent with the adopted standards and guidelines, sensitive receivers in the work areas include residential dwellings, schools and education institutions, places of worship, childcare centres, medical facilities, commercial property and industrial premises.

The existing vibration environment in close proximity to the railway line includes vibration from existing freight train movements on the alignment. Additional sources of vibration may be associated with operation of industrial premises, road traffic operations and construction activities typical of the environment. Adjacent heritage structures are considered as vibration sensitive receivers due to the potential for cosmetic damage; however, a heritage structure should not be assumed to be more sensitive to vibration, unless it is structurally unsound.

Construction Noise and Vibration Impact Statements (CNVIS) were undertaken for the Proposed Change areas as noted below:

- Pearson Street and Cassidy Parade CNVIS (Doc No: 6-0052-210-EEC-W0-AS-0002)
- Wagga Yard and Edmondson Street CNVIS (Doc No: 6-0052-210-EEC-W7-AS-0001)

Addendums to the endorsed CNVIS (CNVIS Addendum) have been prepared to assess the additional scope and work areas required for the Proposed Change, and include the following:

- Wagga Yard & Edmondson Street CNVIS Addendum 1 (Doc No: 6-0052-210-EEC-W7-AS-0001_ADD)
- Pearson Street & Cassidy Parade CNVIS Addendum 3 (Doc No: 6-0052-210-EEC-W0-AS-0002_ADD3)
- Pearson Street & Cassidy Parade CNVIS Addendum 5 (Doc No: 6-0052-210-EEC-W0-AS-0002_ADD5)

Noise catchment areas

Noise catchment areas (NCA) were defined in the EIS to classify groups of sensitive receivers that are likely to have a similar existing noise environment and experience similar impacts from construction of the Project. These were determined through reference to aerial imagery and land use maps and verified during background noise monitoring.

The Proposed Change area is surrounded by a combination of residential and commercial receivers. The corresponding NCAs, approximate number of receivers and noise management levels (NMLs) are noted below in Table 4-2 and Table 4-3, and shown in Figure 4-1.

Table 4-2: NCAs and background noise information

ENHANCEMENT SITE	NCA ID	APPROXIMATE NUMBER OF RECEIVERS IN NCA	DESCRIPTION	RBL (DBA)		
				Day	Evening	Night
PEARSON STREET BRIDGE, CASSIDY PARADE PEDESTRIAN BRIDGE	NCA 10	6,141	The urban areas of western Wagga Wagga include industrial land uses located in the vicinity of the proposal site, with residential properties further from the rail corridor and in the west. Noise sources in this area include the Hume Highway, rail corridor and industrial areas of Wagga.	46	45	38
WAGGA WAGGA STATION PEDESTRIAN BRIDGE, WAGGA YARD CLEARANCES	NCA 11	5,922	The urban areas of eastern Wagga Wagga have industrial land uses located directly to the north and east of the proposal site; however, numerous residential properties are adjacent to the southern side of the rail corridor. Residential properties extend to the north and south at a greater distance. Noise sources in this area include the Hume Highway, rail corridor and industrial areas of Wagga Wagga and Bomen.	48	47	37

Table 4-3: NCAs and noise management levels

NCA ID	NOISE MANAGEMENT LEVEL (NML)			
	APPROVED HOURS (RBL + 10 DB)	OUT OF HOURS		
		DAYTIME (RBL + 5 DB)	EVENING (RBL + 5 DB)	NIGHT-TIME (RBL + 5 DB)
NCA 10	56	51	50	43
NCA 11	58	53	52	42

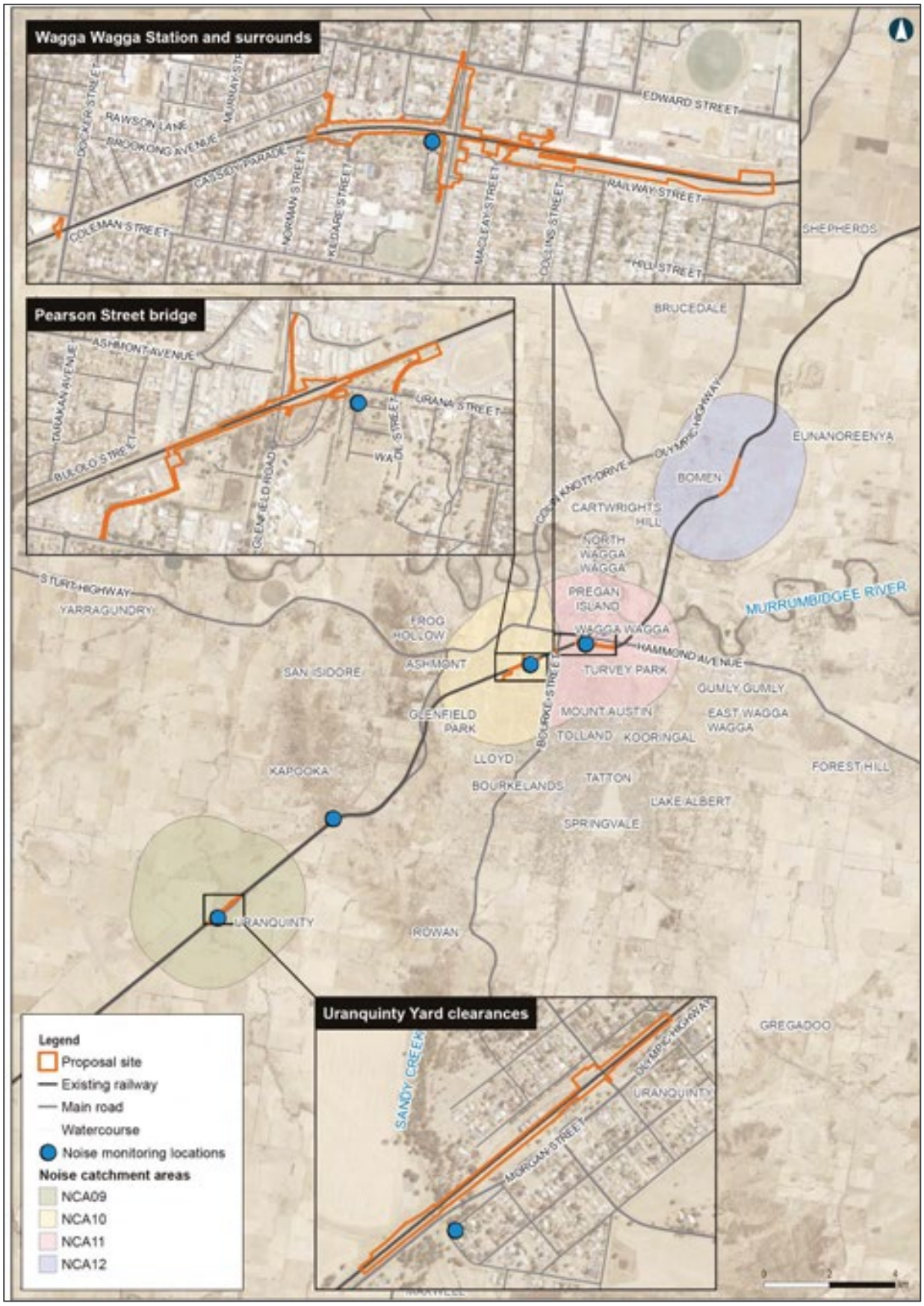

Figure 4-1: EAD mapped NCA 10 AND 11 in relation to the Pearson Street, Cassidy Parade and Wagga Yard

4.3.2 Impact assessment

The construction hours for the enhancement sites are as discussed in Section 2.4, with the following also noted:

Highly noise intensive works

'Highly noise intensive works' as per the Project Approval are defined as:

- use of power saws, such as used for cutting timber, rail lines, masonry, road pavement or steel work;
- grinding metal, concrete or masonry;
- rock drilling;
- line drilling;
- vibratory rolling;
- bitumen milling or profiling;
- jackhammering, rock hammering or rock breaking;
- impact piling; and
- tamping (for rail Projects).

Out-of-hours work

In accordance with CoA E73, where OOHW is required for:

- For carrying out work that if carried out during standard hours would result in a high risk to construction personnel or public safety based on a risk assessment carried out in accordance with AS/NZS ISO 31000:2009: "Risk management; or
- Where the relevant roads authority has advised the Proponent in writing that carrying out the work during standard hours would result in a high risk to road network performance and a road occupancy licence will not be issued; or
- Where the relevant utility service operator has advised the Proponent in writing that carrying out the work during standard hours would result in a high risk to the operation and integrity of the utility network; or
- Work undertaken in a rail possession for operational or safety reasons.

This will be regulated through the Out of Hours Work (OOHW) Protocol except as permitted by the Project's EPL.

Predicted noise levels

Pearson Street and Cassidy Parade

The Pearson and Cassidy CNVIS (Appendix B) work scenarios relevant to the proposed CIZ extension at Pearson Street (Figure 2-1) are:

- W.010 access road construction in terms of the widening of the construction footprint along the rail corridor and access points at Glenfield Road and Pearson Street and the associated reduction of distance to receivers.
- W.011 delivery of materials along the access roads from access points proposed at Glenfield Road and Pearson Street
- W.014 earthworks in the form of stockpiling at W2-001 and W2-004 (Figure 2-1).

The Pearson and Cassidy CNVIS (Appendix B) work scenarios relevant to the proposed CIZ extension at Cassidy Pedestrian Bridge (Figure 2-2) are:

- W.001 site establishment / demobilisation including the extension of the EAD compound and the resulting change is distance of the approved activity closer to receivers.

- W.002 compound operation including the extension of the EAD compound and the resulting change is distance of the approved activity closer to receivers.
- W.006 temporary pedestrian bridge work including ground preparation and scaffold erection along the proposed CIZ extension particularly the access route change at Brookong Avenue and the area at Norman Street now closer to residential receivers.

Wagga Yard

The Wagga Wagga Yard CNVIS (Appendix B) work scenarios relevant to the proposed CIZ extension at Wagga Wagga Clearances and Yard (Figure 2-3) are:

- W.001 as delivery and setup areas to enable EAD activities including the bridge demolition

The predicted noise level impacts are summarised from Appendix B as follows:

- Pearson Street W.010 – Worst-case, moderately intrusive noise impacts are expected during approved daytime and daytime OOHW periods.
- Pearson Street W.011 – Worst-case, moderately intrusive noise impacts are expected during approved daytime and daytime OOHW periods. Highly intrusive noise impacts are predicted at the nearest residential receivers during the night-time OOHW period.
- Pearson Street W0.14 – Worst-case, moderately intrusive noise impacts are expected during approved daytime and daytime OOHW periods. The closest residential receivers to works in scenario W.014 are predicted to be 'Highly noise affected' (HNA). These impacts are predicted when works occur at the closest location to each receiver. When works occur further from these receivers, impacts are expected to be lower.
- Cassidy Pedestrian Bridge W.001 – Highly intrusive noise impacts are predicted at the closest other sensitive receiver during approved daytime periods.
- Cassidy Pedestrian Bridge W.002 – Compound operations outlined in W.002 are generally expected to be limited to approved daytime hours.
- Cassidy Pedestrian Bridge W.006 – Clearly audible impacts are predicted
- Wagga Wagga Clearances and Yard W.001 – Moderately intrusive noise impacts are predicted at the nearest residential receivers to the site compound for *W.001* during approved daytime and daytime OOH periods. Noting this is worst-case as the Proposed CIZ extension is only to enable access to Mother Bridge and not compound operation. Therefore, impacts below moderately intrusive can be assumed for closest receivers.

Wagga & Edmondson CNVIS Addendum 1 – W.001

The Proposed Change (site establishment works at Wagga Yard) is referred to as Work Scenario 1 (W.001) in the CNVIS Addendum (Appendix B). The CNVIS addendum has assessed the required work area, with Table 4-4 providing a summary of exceedances that have been identified for daytime out-of-hours, as the most affected period.

Table 4-4: Exceedance comparisons for W.001

ASSESSMENT RESULTS	NUMBER OF RESIDENTIAL RECEIVERS WITH NML EXCEEDANCE	
	CNVIS – W.001	SLR PREDICT – W.001
Total Lw (dBA)	**115**	**115**
Noticeable (1-5 dB)	54	101
Clearly Audible (6-15 dB)	56	109
Moderately Intrusive (15-25 dB)	17	33
Highly Intrusive (>25 dB)	0	0

Table 4-4 shows an overall increase in the intensity of the impacts, with an increased number of receivers experiencing noticeable (1-5 dB), clearly audible (6-15 dB), moderately intrusive (16-25 dB) and highly intrusive (>25 dB) impacts. The increase is most likely due to the revised work area compared to the work area in the endorsed CNVIS. The affected receivers will be managed accordingly as noted in Section 4 of the Addendum.

Wagga & Edmondson CNVIS Addendum 1 – W.002

The Proposed Change (compound operation works at Wagga Yard) is referred to as Work Scenario 2 (W.002) in the CNVIS Addendum (Appendix B). The CNVIS addendum has assessed the required work area, with Table 4-5 providing a summary of exceedances that have been identified for night-time out-of-hours, as the most affected period.

Table 4-5: Exceedance comparisons for W.002

ASSESSMENT RESULTS	NUMBER OF RESIDENTIAL RECEIVERS WITH NML EXCEEDANCE	
	CNVIS – W.002	SLR PREDICT – W.002
Total Lw (dBA)	**113**	**116**
Noticeable (1-5 dB)	196	303
Clearly Audible (6-15 dB)	135	183
Moderately Intrusive (15-25 dB)	50	141
Highly Intrusive (>25 dB)	17	38
Above Sleep Disturbance	314	268
Above Sleep Awakening	67	52

Table 4-4 shows an increase in the number of receivers experiencing clearly audible (6-15), noticeable (1-5 dB), moderately intrusive (16-25 dB), and highly intrusive (>25 dB). However, a slight decrease in the number of receivers experiencing above sleep disturbance and above sleep awake impacts. The sound power level (Lw) has also increased, this can also be attributed to the amended plant/equipment list. The affected receivers will be managed accordingly as noted in Section 4 of the Addendum.

Wagga & Edmondson CNVIS Addendum 1 – W.008A

The Proposed Change (signalling works at Wagga Yard) is referred to as Work Scenario 8A (W.008A) in the CNVIS Addendum (Appendix B). The CNVIS addendum has assessed the required work area, with Table 4-5 providing a summary of exceedances that have been identified for night-time out-of-hours, as the most affected period.

Table 4-6: Exceedance comparisons for W.008A

ASSESSMENT RESULTS	NUMBER OF RESIDENTIAL RECEIVERS WITH NML EXCEEDANCE	
	CNVIS – W.008	SLR PREDICT – W.008A
Total Lw (dBA)	**112**	**108**
Noticeable (1-5 dB)	26	5
Clearly Audible (6-15 dB)	21	9
Moderately Intrusive (15-25 dB)	0	0
Highly Intrusive (>25 dB)	0	0

Table 4-6 shows an overall decrease in the number of receivers experiencing clearly audible (6-15 dB), noticeable (1-5 dB), moderately intrusive (16-25 dB), and highly intrusive (>25 dB). All affected receivers identified in this CNVIS Addendum have also been identified in the endorsed CNVIS, with

no additional impacts expected. The affected receivers will be managed accordingly as noted in Section 4 of the Addendum.

Pearson & Cassidy CNVIS Addendum 3 – W.020A

The Proposed Change (signalling scope at Pearson Street) is referred to as Work Scenario 20A (W.020A) in the CNVIS Addendum (Appendix B). The CNVIS addendum has assessed the work area, with Table 4-7 providing a summary of exceedances that have been identified for night-time out-of-hours, as the most affected period.

Table 4-7: Exceedance comparisons for W.020A

ASSESSMENT RESULTS	NUMBER OF RESIDENTIAL RECEIVERS WITH NML EXCEEDANCE	
	CNVIS – W.020	SLR PREDICT – W.020A
Total Lw (dBA)	**119**	**115**
Noticeable (1-5 dB)	702	65
Clearly Audible (6-15 dB)	302	39
Moderately Intrusive (15-25 dB)	58	22
Highly Intrusive (>25 dB)	22	0
Above Sleep Disturbance	249	27
Above Sleep Awakening	47	0

Table 4-4 shows a decrease in the intensity of impacts resulting from the additional work scenario (W.020A) as compared to the signalling work scenario in the endorsed CNVIS (W.020). There is an overall decrease of the number of receivers potentially experiencing noticeable (1-5 dB), clearly audible (6-15 dB), moderately intrusive (16-25 dB) and highly intrusive (>25 dB) impacts. This is most likely due to the difference of plant and equipment between the two work scenarios (W.020 and W.020A).

Three receivers will potentially experience highly noise affected impacts (>75 dBA) and will be managed accordingly as noted in Section 4 of the Addendum.

Pearson & Cassidy CNVIS Addendum 5

The Proposed Change (crane operation at Cassidy Parade) is referred to as Work Scenario 2A (W.002A) in the CNVIS Addendum (Appendix B). The CNVIS addendum has assessed the work area, with Table 4-8 providing a summary of exceedances that have been identified for night-time out-of-hours, as the most affected period.

Table 4-8: Exceedance comparisons for W.002A

ASSESSMENT RESULTS	NUMBER OF RESIDENTIAL RECEIVERS WITH NML EXCEEDANCE	
	CNVIS – W.002	SLR PREDICT – W.020A
Total Lw (dBA)	**113**	**108**
Noticeable (1-5 dB)	41	12
Clearly Audible (6-15 dB)	41	8
Moderately Intrusive (15-25 dB)	12	0
Highly Intrusive (>25 dB)	2	0

Table 4-8 shows an overall decrease in the intensity of the impacts, with a decreased number of receivers experiencing noticeable (1-5 dB), clearly audible (6-15 dB), moderately intrusive (16-25 dB) and highly intrusive (> 25 dB) impacts.

The decrease is most likely due to the difference in plant and equipment and location compared to the endorsed CNVIS. In relation to crane operations with potential for noise impact upon receivers not previously, or as significantly, impacted by the Project, it should also be highlighted that the temporary and short-term use only (approx. 2 days duration) of an area within an industrial site, carpark and adjacent to the building at 2 Fox Street for crane operations is an effective mitigation measure, aimed at minimising impacts upon nearby sensitive receivers.

Ground-borne noise

Ground-borne construction noise impacts from the Project are not anticipated as vibration intensive work with the potential to generate perceptible ground-borne noise, is not included in the scope of work. Vibration intensive work for the Project will be completed outdoors meaning airborne noise levels at the nearest receivers are expected to be higher than the corresponding internal ground-borne noise levels.

Where airborne noise levels are higher than ground-borne noise levels it is not necessary to evaluate potential ground-borne noise impacts and as such, they have not been considered further for this assessment.

Vibration impacts

There are no vibration-intensive plant and equipment proposed as part of the Proposed Change; therefore, there are no expected vibration impacts.

Cumulative impacts

There is potential for cumulative construction impacts from multiple construction activities being completed in different areas of the Proposed Change.

As noted in the CNVIS since the construction scenarios required for various stages of the Project would generally require similar items of equipment, concurrent construction work being completed near to a particular area could theoretically increase the worst-case noise levels in this report by around 3 dB (ie a logarithmic adding of two sources of noise at the same level).

The likelihood of worst-case noise levels being generated by two different work activities at the same time is, however, considered low and rather than increase construction noise levels, the impact of concurrent work would generally be a limited to a potential increase in the duration, and annoyance, of noise impacts on the affected receivers. In practice, construction noise levels in any one location would vary and would be frequently much lower than the worst-case scenario assessed due to construction staging moving work around within the study area and, in many cases, only a few items of equipment being used at any one time

Feasible and reasonable steps to consult and coordinate with other construction projects when they become aware of them and if they have the potential to impact the same receivers concurrently, to minimise cumulative impacts of noise and vibration and maximise respite for affected sensitive receivers (in accordance with CoA E72 and E83).

4.3.3 Conclusion

Feasible and reasonable management and mitigation measures will be implemented as required to minimise noise and cumulative impacts for the scope of works as per the Proposed Change.

All applicable mitigation measures in the CoAs and UMMs will be implemented, with any additional mitigation measures outlined in Table 4-15.

4.4 Aboriginal heritage

4.4.1 Existing environment

The following discussion is drawn from the EAD (EIS, Chapter 10 and Technical Paper 2 – Aboriginal Cultural Heritage Assessment Report (ACHAR)), and the Wagga Wagga Heritage Assessment (WWHA) prepared by OzArk for the Proposed Change.

The study area for the ACHAR included the length of the existing railway corridor from Albury to Illabo, with a specific focus on the 14 enhancement sites that could be directly or indirectly impacted by the Project.

The WWHA (presented under Appendix C) was prepared through a series of site walkovers and desktop assessments in relation to the location and activities associated with the Proposed Change, and its subsequent potential impact to Aboriginal heritage.

AHIMS Search

A basic search of the Aboriginal Heritage Information Management System (AHIMS) was undertaken as part of the WWHA for the Proposed Change areas.

The search reported that four Aboriginal heritage sites are located in the Wagga Wagga Botanic Gardens approximately 1 km south of the Proposed Change areas. These sites will not be impacted by the proposal.

The WWHA confirms there are no Aboriginal heritage sites within the Proposed Change areas or in close proximity.

There are no other sources of information to indicate that Aboriginal objects are likely within the collective CIZ extension proposed for Wagga Wagga. Previous assessment by GML (2022b) did not identify any Aboriginal sites or areas of subsurface potential relating to Aboriginal cultural heritage within the Wagga Wagga CIZ extension zones.

Landform

The Proposed Change areas are located within the developed centre of Wagga Wagga, which is largely situated within an undulating plain landform. The area is dominated by the Becks Land soil landscape but is highly disturbed and unlikely to support the preservation of archaeological deposits.

While there are multiple sites recorded around Wagga Wagga, the Proposed Change areas are located within the existing disturbed rail corridor and urban areas (Table 2-1 of the WWHA). The closest named watercourse is the Murrumbidgee River, located 775m north-east from the Proposed Change.

4.4.2 Impact assessment

AHIMS Search

Assessment for Aboriginal heritage via the Due Diligence Code has determined that the proposed CIZ extension is unlikely to harm Aboriginal objects or landscape features with archaeological sensitivity (see Table 2-2 of the WWHA).

A desktop assessment has determined that due to the significant land use disturbance, there is a low likelihood of intact, subsurface archaeological deposits. As documented in Table 2-2 of the WWHA, no further archaeological investigation is required.

4.4.3 Conclusion

Assessment for Aboriginal heritage via the Due Diligence Code has determined that the proposed CIZ extension is unlikely to harm Aboriginal objects or landscape features with archaeological sensitivity (see Table 2-2 of the WWHA).

A desktop assessment has determined that due to the significant land use disturbance, there is a low likelihood of intact, subsurface archaeological deposits. As documented in Table 2-2 of the WWHA, no further archaeological investigation is required.

The works may proceed with caution and in the unlikely event that Aboriginal objects are encountered, refer to the Unexpected Heritage Finds and Human Remains Procedure in Appendix E.

All applicable mitigation measures in the CoAs and UMMs will be implemented, with any additional mitigation measures outlined in Table 4-15.

4.5 Non-Aboriginal heritage

4.5.1 Existing environment

The following discussion is drawn from the EAD (EIS, Chapter 11 and Technical Paper 2 – Non-Aboriginal Statement of Heritage Impact (NASoHI)) and the WWHA prepared by OzArk for the Proposed Change area.

The study area for the ACHAR included the length of the existing railway corridor from Albury to Illabo, with a specific focus on the 14 enhancement sites that could be directly or indirectly impacted by the Project.

The HA (presented under Appendix C) was prepared through a series of site walkovers and desktop assessments in relation to the location and activities associated with the Proposed Change, and its subsequent potential impact to Aboriginal heritage.

The Proposed Change intersects or is adjacent to the curtilage for the heritage items listed in Table 4-9 and shown in Appendix C.

Table 4-9: Heritage items that intersect or are adjacent to the Proposed Change

NAME	ENHANCEMENT SITE	HERITAGE LISTING	DISTANCE FROM PROPOSED CHANGE
Wagga Wagga Showground, Kyeamba Smith Hall & grandstand	▸ Pearson Street	▸ LEP listed heritage (I246)	▸ Within curtilage (partially)
Former Charles Sturt University South Campus	▸ Pearson Street	▸ LEP listed heritage (I245)	▸ Outside of curtilage
Wagga Wagga Heritage Conservation Area (WWHCA)	▸ Cassidy Parade ▸ Wagga Yard	▸ LEP listed heritage ▸ (listing number not available in LEP)	▸ Within curtilage (partially)
Mt Erin Convent, Chapel, High School and Grounds	▸ Cassidy Parade pedestrian bridge	▸ LEP listed heritage (I260)	▸ Within curtilage (partially)
Wagga Wagga Railway Station and Yard Group	▸ Wagga Yard	▸ State listed heritage (SHR 01279) ▸ LEP listed heritage (I98_	▸ Within curtilage (partially)
Former Stationmaster's Residence	▸ Wagga Yard	▸ LEP listed heritage (I99)	▸ Adjacent
Former Murrumbidgee Milling Company Flour Mill	▸ Wagga Yard	▸ LEP listed heritage (I100)	▸ Within curtilage (partially)
Robertson Oval gates and ticket boxes	▸ Wagga Yard	▸ LEP listed heritage (I265)	▸ Within curtilage (partially)

Beauty Point Avenue Residences	▸ Wagga Yard	▸ LEP listed heritage (I252 and I253)	▸ Outside of curtilage

4.5.2 Impact assessment

Potential impacts at Pearson Street

The Proposed Change area at Pearson Street interacts with two heritage listed items (shown in Figure 3-2 of the WWHA), with potential impacts discussed below.

Wagga Wagga Showground, 'Kyeamba Smith' Hall and grandstand (LEP I246)

The Wagga Wagga Showground complex includes a number of early and mid-twentieth century buildings. The 'Neil Skeers' Grandstand is an ornate Federation-style brick structure with decorative cast iron balustrade, timber bench seats, and a timber and corrugated iron sheet, clad roof. The roof is an asymmetrical shape, with a curved hip on its eastern aspect and open gable on the western aspect. The structure may have been altered in the past, removing a portion of the Grandstand. A brick and iron shed adjoins the Grandstand on its eastern side. The 'Kyeamba Smith' Hall is a brick building with a corrugated iron sheet clad roof. It is of a similar style to the Grandstand, suggesting they are likely to be contemporary structures. Several other contemporary buildings are located within the curtilage of the Wagga Wagga Showground.

The proposed works extend along the north western boundary of the Wagga Wagga showground complex where the curtilage abuts the rail corridor. It is proposed that this zone will be used as a temporary stockpile area with materials generated during possession. It is assessed that impact to the heritage values of the Wagga Wagga Showground complex in relation to the Pearson Street CIZ extension will be negligible.

Former Charles Sturt University South Campus (LEP I245)

A SoHI prepared for the Subdivision and rezoning at the former Charles Sturt University (CSU) south Campus (former) provides the following Statement of Significance:

The site of the CSU Wagga Wagga South Campus is of local heritage significance. The campus is of historical significance for its role as a RAAF Hospital during World War II, and later when it served as the former Wagga Wagga South Teacher's College. The site holds associations with both the contribution of the region to the WWII war effort and to education… The buildings of the former Wagga Wagga South Teachers College and the former RAAF Hospital buildings are representative of the adaptive reuse of buildings that took place during the mid twentieth century. The buildings have aesthetic value for their design and siting in the campus landscape. The site of the CSU Wagga Wagga South Campus holds social significance for former students, staff and teachers, and in addition the RAAF Hospital buildings are socially significant for the Wagga Wagga community. The site has rarity value for being the first complete 'residential co-educational tertiary institution on a single campus in Australia'.

The proposed works extend along the rail corridor approximately 195 m north of the former CSU South Campus. It is proposed that this zone will be used as a temporary stockpile area with materials generated during possession. It is assessed that impact to the heritage values of the former CSU South Campus in relation to the CIZ extension will be negligible.

Potential impacts at Cassidy Parade

The Proposed Change area at Cassidy Parade interacts with two heritage listed items (shown in Figure 3-2 of the WWHA), with potential impacts discussed below.

Wagga Wagga Conservation Area

The Wagga Wagga Development Control Plan (DCP) notes that the Wagga Wagga Conservation Area incorporates the area of the town's early settlement. The heritage conservation area includes Fitzmaurice Street commercial precinct and the residential precincts to the west and south. The conservation area has cohesive streetscape qualities. Characteristic elements that contribute to the conservation area's thematic significance and character area:

- buildings from the Victorian, Federation, Edwardian and Interwar periods
- single storey dwellings, mainly detached dwellings
- pitched roofs and similar roof styles
- common use of local red brick with corrugated iron roofing
- common fencing styles and materials
- garages and outbuildings located to the rear of dwellings
- street trees and private garden plantings unify the streetscape, especially the Peter Street palm trees, Gurwood Street plane trees.

It is understood that the proposed works will involve the construction of a temporary pedestrian walkway from Cassidy Parade over the rail corridor and along an existing drain between two dwellings on Brookong Avenue during the construction period of the permanent Cassidy footbridge. Additionally, the area currently occupied by Telstra adjacent to the existing footbridge will be utilised as an ancillary facility for LV and plant parking, crib, office sheds and toilets. It is assessed that impact to the heritage values of the Wagga Wagga Conservation Area in relation to the CIZ extension will be negligible due to the temporary nature of the proposed activities.

Mount Erin Convent, Chapel, high school and grounds (LEP I260)

The Mount Erin complex comprises of a number of buildings, many of which date to the late nineteenth century. The curtilage also includes extensive mature plantings, which screen much of the site from external views. The historic site is where five Presentation Sisters from Ireland established the Mount Erin Convent and School in 1876.

It is understood that the proposed works will involve the construction of a temporary pedestrian walkway from Cassidy Parade to Brookong Avenue bringing the CIZ extension within 32 m of the Mount Erin complex boundary on Kildare Street. As the proposed works for this area primarily involve pedestrian and traffic management it is consider that the impact to the Mount Erin Complex in relation to the CIZ extension will be negligible.

Potential impacts at Wagga Yard

The Proposed Change area at Wagga Yard interacts with six heritage listed items (shown in Figure 3-2 of the WWHA), with potential impacts discussed below.

Wagga Wagga Conservation Area

Potential impacts to the Wagga Wagga Conservation Area have been presented above, and as the Station CIZ extension presents no further impacts to this listing it will not be discussed again in this section.

Wagga Wagga Railway Station and Yard Group (SHR 01279 and LEP I98)

The Wagga Wagga Railway Station is a substantial and ornate structure built in the Victorian Free Classical style. It comprises a highly symmetrical, single-storey building. Immediately west of the station building is the Wagga Wagga Railway Museum. The museum is a single-storey brick building with a corrugated iron sheet clad roof. The existing Mother's footbridge (soon to be replaced) connects the station car park to the opposite side of the railway corridor. Between the lines, mid-corridor the rail workers who currently staff the museum have established a small garden which they tend (pers. comm during community consultation, see A2I Heritage Interpretation Plan (HIP) Section 6.4.2).

It is understood that the proposed extension adjacent to the museum and station buildings, is designed to enable improvements to the existing car park and facilitate the construction of the new pedestrian bridge. The proposed extension within the rail corridor intersects with the workers' gardens and may be used as a crane pad.

The exclusion zones for retained heritage items, structures and significant gardens will be marked on the environmental control maps, site plans and avoided. While views to and from the Wagga Wagga Railway

Station buildings will be impacted during construction, this impact will be temporary and will not be detrimental to the long-term heritage values of the item.

Once the temporary works within the CIZ extension have been completed, Wagga Wagga Railway Station and Yard will revert to its existing condition and use, and the stations' enduring heritage significance will be retained.

During construction, vibration intensive works would occur within safe working distances. This has assumed a more stringent criterion (3 mm/s). Mitigation measures have been identified to manage these risks. This includes the selection of equipment and construction methods, pre-construction condition surveys and monitoring of the structures, where risk remains. It is assessed that impact to the Wagga Wagga Railway Station in relation to the CIZ extension will be negligible.

Former Stationmaster's residence (LEP I99)

The former Stationmaster's residence is not within the state heritage curtilage but is listed on the Wagga Wagga LEP and described in the state heritage listing. The listing notes that the Stationmaster's residence is significant for demonstrating the once widespread custom of providing accommodation for railway staff. Combined with the station building and landscaped forecourt the item forms a cohesive group of 19th century railway items. The former stationmaster's residence is located just north-west of the station building and is a two-storey structure, with a symmetrical front façade, hipped corrugated iron roof, and a two-storey cast iron verandah. The structure sits within mature manicured gardens.

It is understood that the proposed extension adjacent to former Stationmaster's residence is designed to enable improvements to the existing car park and facilitate the construction of the new pedestrian bridge.

The exclusion zones for retained heritage items, structures and significant gardens will be marked on the environmental control maps, site plans and avoided. While views to and from the former Stationmaster's residence and gardens will be impacted during construction, this impact will be temporary and will not be detrimental to the long-term heritage values of the item.

During construction, vibration intensive works would occur within safe working distances. This has assumed a more stringent criterion (3 mm/s). Mitigation measures have been identified to manage these risks. This includes the selection of equipment and construction methods, pre-construction condition surveys and monitoring of the structures, where risk remains. It is assessed that impact to the former Stationmaster's residence in relation to the CIZ extension will be negligible.

Robertson Oval gates and ticket boxes (LEP I265)

The Robertson Oval has been a significant sporting ground in Wagga Wagga for many years, serving as a place for recreation, entertainment, and community bonding. The 1930s Art Deco gates and ticket boxes are physical reminders of this history, representing a time when these facilities were central to the oval's operation and visitor experience. The item is listed as UHS49 on the Wagga Wagga Urban Heritage Study 2002. Described as 'simply detailed, rendered masonry gateposts and a pair of masonry ticket boxes they are brought to life by the exuberance of the wrought iron vehicle and pedestrian gates at the entrance to Robertson Oval'.

It is understood that the proposed eastern yard extension, is designed to provide access and a small ancillary area, enabling the construction of a site compound, including parking, toilets, offices and a laydown area. It is assessed that impact to the Robertson Oval gates and ticket boxes in relation to the Eastern Yard CIZ extension will be negligible.

Beauty Point Avenue Residences (LEP I252 and I253)

The residence at 7 Beauty Point Avenue is listed on the Wagga Wagga LEP and is recorded in the Wagga Wagga Urban Heritage Study 2002 as UHS36. It features a style which appeared during the Inter-War era known as the Functionalist style, with its simple geometric shapes, large areas of glass and flat roofs concealed behind parapet walls. A face brick residence of contrasting brickwork and a hipped roof clad with terracotta tiles. Single storey at the road elevation, the building has a curved two storey section at the rear.

The residence is significant as one of several 'modernist' residences which were constructed along Beauty Point Avenue during the post-war period.

The residence at 19 Beauty Point Avenue is one of the other 'modernist' residences of Beauty Point Avenue. It is a rendered brick residence with a terracotta tile clad hipped roof. The main feature of the house is a parapeted front projection which includes the front entrance. The arched porch features a semi-circular recessed panel infilled with face bricks laid diagonally. The residence retains a significant proportion of its original architectural detailing.

It is understood that the proposed eastern yard extension, as outlined in Section 1.2, is designed to provide access and a small ancillary area, enabling the construction of a site compound, including parking, toilets, offices and a laydown area. The residences are approximately 130m from the Eastern Yard CIZ extension, and it is assessed that impact to the heritage listed residences will be negligible.

4.5.3 Conclusion

As noted in the WWHA, the proposed works within the four CIZ extension zones are primarily activities relating to traffic and pedestrian management; access; parking; temporary material laydown and stockpiling; site compounds; and widening of CIZ to allow for movement to complete approved construction works.

This assessment concludes that based on the temporary and low impact nature of the proposed works the heritage fabric and values of items within the LEP and SHR listings will not be impacted.

It can be concluded that the proposed CIZ extension in the Wagga Wagga precinct will have "no impacts on heritage items (including areas of archaeological potential) beyond the impacts approved under the terms of this approval", as long as the measures outlined in Section 6 of the CCHMP and those listed below are implemented. This will ensure that proposed works will not directly or indirectly impact any identified or potential heritage items, particularly the former Stationmasters residence; the Wagga Wagga Railway Station building and museum; and heritage relics within the Eastern station yard.

The works may proceed with caution and in the unlikely event that Aboriginal objects are encountered, refer to the Unexpected Heritage Finds and Human Remains Procedure in Appendix E.

All applicable mitigation measures in the CoAs and UMMs will be implemented, with any additional mitigation measures outlined in Table 4-15.

4.6 Biodiversity

4.6.1 Existing environment

A Biodiversity Assessment Report Memo (BARM) (Appendix D) was prepared by Habitat to assess the potential impact from the Proposed Change. The following subsection outlines the existing environment as per the BARM's database searches and visual assessment.

Native vegetation and threatened ecological communities

Three threatened ecological communities (TECs) have potential to be in or near the subject site. A summary of these TECs is shown in Table 4 of the BARM.

No mapped lant community types (PCTs) were found to be within the subject site, with the closest mapped PCTs approximately 200 to 1000 metres from the subject site, shown in Figure 6 of the BARM.

Three PCTs were mapped within proximity to the subject site and classified in the BioNet Vegetation Classification portal. These are:

- PCT 5 – River Red Gum herbaceous-grassy very tall open forest wetland on inner floodplains in the lower slopes sub-region of the NSW South Western Slopes Bioregion and the eastern Riverina Bioregion
- PCT 277 – Blakely's Red Gum – Yellow Box grassy tall woodland of the NSW South Western Slopes Bioregion

- PCT 346 – White Box – Blakely's Red Gum – White Cypress Pine shrubby woodland on metamorphic hills in the Wagga Wagga – Cootamundra region of the NSW South Western Slopes Bioregion.

Threatened flora

Six threatened flora species were identified as 'may' occur in or near the subject site, as outlined in Table 5 of the BARM (Appendix D).

Four threatened vegetation species have previously been recorded within a 10km radius of the subject site and uploaded to the NSW BioNet Atlas database. Details of these are in Table 6 of the BARM (Appendix D).

The only TEC identified in proximity to the Proposed Change area is White Box – Yellow Box – Blakely's Red Gum Grassy Woodland which is endangered under the BC Act and EPBC Act and is associated with PCT 277.

No PCTs or TECs are mapped to occur within the subject site.

Threatened fauna

A search of the PMST listed 30 threatened fauna species listed under the EPBC Act which were categorised as 'known', 'may' or 'likely' to occur on or near the site. Details of these are outlined in Table 8 of the BARM.

A search on the NSW BioNet Atlas database within a 10km radius of the Proposed Change area showed that 42 threatened species listed under the NSW BC Act and Commonwealth EPBC Act have previously been recorded in the area. These are outlined in Table 9 of the BARM.

Endangered populations

The BioNet Atlas identified one BC Act Endangered population for the Squirrel Glider *(Petaurus norfolcensis)* in the Wagga Wagga Local Government Area.

Habitat connectivity

The subject site is in central Wagga Wagga, borders major roads, residential and commercial properties. There is variable connectivity among the three subject sites of Pearson Street, Wagga Wagga Yard and Cassidy Parade.

The Pearson Street site does have some connectivity to the greater landscape through the waterway and drainage line which provides temporary and seasonal habitat for native frogs, reptiles and invertebrates. Some of the trees for potential trimming and removal are also generally connected to a small patch of planted native vegetation near the entry to the Glenfield Animal Shelter off Pearson Street/Glenfield Road.

The Wagga Wagga Yard site has limited connectivity due to the railway corridor already being highly disturbed and cleared. Existing shrubs and trees are mostly isolated, in planted rows or in contained garden beds. They may provide stepping stone habitat for larger bird species but other similar habitat exists outside this subject site.

The Cassidy Parade site has some connectivity to the Erin Earth sustainable living education centre which has an abundance of planted native vegetation.

Field assessment

Eleven bird species and one frog species were recorded within the subject site, none of which are listed as threatened species.

The vegetation surveyed for the Proposed Change area is located within the existing railway corridor and is highly disturbed due to historical development and clearing. There are no classified PCTs within the survey area and majority of the vegetation consists of highly disturbed ground cover species.

There are scattered large trees across all three site locations, although majority are not native. Wagga Wagga Yard has one large Callistemon species, Pearson Street has approximately 10 large eucalypts for removal and several others on the boundary of the Proposed Change area and Cassidy Parade has some Melaleuca species for removal and other natives for trimming on the boundary of the Proposed Change area.

Various potential habitat features were recorded on site during the field surveys, including two small bird nests, various wood/rock stockpiles, cracks/crevices in a large Eucalypt tree, culverts and creeks/drainage lines. Other potential habitat features include the variety of ornamental plantings and artificial habitat such as log piles and garden beds.

4.6.2 Impact assessment

The footprint of the Proposed Change will occupy a highly modified landscape that has existing rail and road infrastructure, drainage lines, mowed and maintained ornamental landscapes. The vegetation present is dominated by exotic and native ornamental plantings. No PCTs were identified. No threatened species or threatened ecological communities were identified in this assessment.

Though the majority of the potential habitat was of temporary nature or low quality, native fauna may still use the planted and artificial features on occasion. Key habitat features have been mapped and are to be included in pre-clearance assessments, though other lower quality habitat features should also be surveyed if they are intended for removal or impact. This can be included as a pre-clearance mitigation activity.

The proposed activity may require the removal or disturbance to:

- 3.30 ha of Miscellaneous Ecosystems – Highly Disturbed areas with no or limited Native Vegetation
- 0.39 ha of Miscellaneous Ecosystems – Ornamental Plantings

Results of the assessment found no threatened fauna species are expected to inhabit the site due to the low foraging habitat this area provides and the presence of higher quality habitat further afield in the surrounding landscape.

4.6.3 Conclusion

The BARM concludes that no significant impacts to threatened species, populations or ecological communities are likely as a result of the Proposed Change.

The impacts would be generally in accordance with the impacts considered as part of the EAD and would be managed as per all applicable mitigation measures in the CoAs and UMMs, with any identified additional mitigation measures outlined in Table 4-15.

4.7 Flood risk

4.7.1 Existing environment

The Proposed Change areas are located within the Murrumbidgee catchment of the Murray-Darling Basin. The Murrumbidgee catchment extends from the Kosciuszko National Park in eastern NSW to Balranald in western NSW, with inflows primarily sourced from the Great Dividing Range (EIS, Chapter 18). There are no watercourses located within the Proposed Change area.

The frequency of flood events is generally referred to in terms of their annual exceedance probability (AEP). For example, for a 5% AEP flood, there is a five per cent probability (or a one in 20 chance) that there would be floods of a greater magnitude in any given year. For a 1% AEP flood, there is a one per cent probability (or a one in 100 chance) that there would be floods of greater magnitude each year. The probable maximum flood (PMF) is the largest flood that could be expected to occur at a particular location, usually estimated from probable maximum precipitation.

The Proposed Change area is located within flood prone land, with existing flood conditions shown in Table 4-10 below.

Table 4-10: Existing flood conditions

ENHANCEMENT SITE	EXISTING FLOOD CONDITIONS	DRAINAGE	FLOOD RISK WITHIN AND AROUND THE ENHANCEMENT SITE FOR EVENTS UP TO THE 1% AEP	PMF FLOOD DEPTH
Pearson Street bridge	▸ Overland flooding depth of up to 1m within the rail corridor to the west of the rail line from Glenfield Drain in the 1% AEP	▸ Glenfield Drain allowing water to pass under the rail corridor at chainage 523.56 km ▸ Cut-off channels west of Pearson Street bridge directing flows into the Glenfield Drain ▸ Concrete culvert at Chainage 523.52 km ▸ Overland flow path south of the rail corridor flowing towards a council operated basin.	▸ Not affected	▸ Up to 0.7m in overland flooding events
Cassidy Parade pedestrian bridge **Wagga Wagga Station pedestrian bridge** **Wagga Yard clearances**	▸ Overland flooding within rail corridor ▸ Peak flood depth of 0.15-0.3m within the rail corridor in the 1% AEP. ▸ Rail corridor within the study area categorised as ‘flood storage’ and ‘floodway’ in the 1% AEP.	▸ No formal drainage infrastructure at sites	▸ 5% AEP and greater events	▸ Greater than 0.75m in overland flooding events. ▸ Not affected by Murrumbidgee River flooding

4.7.2 Impact assessment

Construction activities on flood-prone land, including earthworks, concrete works, compounds, stockpiles, have the potential to temporarily affect flooding behaviour. Without the implementation of appropriate management measures, potential impacts include:

- cause damage to construction sites, machinery, plant and equipment
- detrimentally impact downstream watercourses through increased flow rates in drainage lines, changes in scour, bank erosion and transport of sediments, and
- obstruct the passage of floodwater and overland flow, which could exacerbate existing flooding conditions and pose a safety risk to the public.

Considering scope of the works in the Proposed Change areas and the limited peak flood depth of 0.15-0.3m within the rail corridor in a 1% AEP and the existing elevation of the areas adjacent to the rail corridor within the Proposed Change area no significant impacts to flood behaviour are anticipated for events up to and including the 1% AEP.

The Proposed Change at Cassidy Parade pedestrian bridge includes the construction of a temporary pedestrian bridge which will be in place for approximately 18 months from September 2026 to March 2027. As per Figure 2-1, the temporary pedestrian bridge is located in a drainage channel between residential

properties on Brookong Avenue. The scaffold platform and walkway will sit above the existing drainage culvert and ramp down onto the footpath at the end of the channel. The scaffold does not form a solid barrier and is not anticipated to impede existing water flow. Furthermore, the design team modelled water depths inside the drainage channel, and the channel below the walkway does not overflow in the 1% AEP event.

4.7.3 Conclusion

Construction activities at the Proposed Change area would be short term and would be prepared with consideration of flooding behaviour. Where temporary obstruction of overland flows or drainage systems cannot be avoided, further consideration of flood risk would be undertaken to develop the staging of works to ensure proper management of a flood event at all stages of construction. The Proposed Change area has been designed to minimise the duration of onsite work, which would enable increased flexibility when scheduling works around forecast rain periods (EIS, Chapter 8).

Considering the limited duration and scope of the works, the limited peak flood depth of 0.15-0.3m within the rail corridor in a 1% AEP and the existing elevation of the areas adjacent to the rail corridor within the Proposed Change area no significant impacts to flood behaviour are anticipated for events up to and including the 1% AEP which is consistent with the flood risk/behaviour of the approved works.

These impacts would be generally in accordance with the impacts considered as part of the EAD and would be managed as per all applicable mitigation measures in the CoAs and UMMs, with any identified additional mitigation measures outlined in Table 4-15.

4.8 Soils and contamination

4.8.1 Existing environment

The Proposed Change areas are located within the Wagga Wagga precinct at an elevation of about 190 to 200 m Australian Height Datum (AHD) at the south of the Murrumbidgee River. The topography generally slopes to the north to the Murrumbidgee River; however, there are localised high points along the Olympic Highway that drain to various tributaries of the Murrumbidgee River (EIS, Chapter 20).

Existing soil characteristics within the Proposed Change area are shown in Table 4-11 below.

Table 4-11: Existing soil characteristics

ENHANCEMENT SITE	LANDSCAPE	SOIL	CHARACTERISTICS
Pearson Street bridge	▸ Becks Lane soil landscape	▸ Moderately deep red and brown Chromosols and Dermosols.	▸ High erosion hazard, acidity and localised foundation hazards.
Cassidy Parade pedestrian bridge, Wagga Wagga Station pedestrian bridge and Wagga Wagga Yard clearance	▸ Becks Lane soil landscape	▸ Moderately deep red and brown Chromosols and Dermosols.	▸ High erosion hazard, steep slopes, localised foundation hazards and mass movement, stoney and strongly acid soils on ridges and upper slopes.
	▸ Lloyd soil landscape to the eastern end of the site	▸ Eastern end of the site likely comprises red Chromosols and brown Sodosols.	

Saline soils

The Proposed Change area is located on land mapped as having ‘low’ land salinity hazard. As per the EIS Chapter 20, more significant excavation required for track lowering at Pearson Street bridge is associated with a moderate-to-high potential risk for salinity.

Acid sulfate soils

The Proposed Change area is located within areas described as low probability of acid sulfate soils (ASS).

Contamination

The Proposed Change area is located within an existing rail corridor, which is considered to contain a general level of risk associated with contamination from historical development and activities associated with its operation. A range of sites adjacent to the rail corridor that would be considered to have associated contaminated risk were identified, including agricultural land.

The sources for these general contamination risks include:

- fill used in construction of the existing rail line, which may be contaminated
- weed-suppression activities
- buildings potentially containing hazardous materials
- rail line ballast potentially containing heavy metals and other contaminants
- contamination from maintenance activities undertaken at sidings and near silos or other areas
- use of chemicals on agricultural land
- machinery storage and maintenance, refuelling and spray rig filling, agricultural sheds and silos

The Proposed Change area is located within Areas of Environmental Concern (AEC). Description of the AECs and potential contaminants of concern are shown in Table 4-12 below and in Figure 4-6.

Table 4-12: Description of AEC and potential contaminants of concern

ENHANCEMENT SITE	AEC	DESCRIPTION OF AEC	POTENTIAL CONTAMINANTS OF CONCERN
Pearson Street bridge	AEC 32	▸ Wagga Wagga Showground campground; storage of unknown minor chemicals	▸ Heavy metals, OCPs and OPPs
	AEC 33	▸ Potential ACM on the ground surface and fill containing anthropogenic material	▸ TRH, BTEX, PAHs, asbestos, lead containing dust and/or paint
	AEC 34	▸ Former council depot, storage of unknown chemicals or fuel, machinery maintenance	▸ TRH, BTEX, PAHs, heavy metals and/or asbestos
	AEC 35	▸ Potential ACM on the ground surface	▸ TRH, BTEX, PAHs, asbestos, lead containing dust and/or paint
Cassidy Parade pedestrian bridge **Wagga Wagga Station pedestrian bridge**	AEC 36	▸ Potential USTs, formerly storage of firefighting storage tanks and former fuel store (not part of the site)—Former District Engineers Office, workshop and branch depot.	▸ TRH, BTEX, PAHs, PFAS and asbestos
Wagga Wagga Yard clearances	AEC 37	▸ Former gang shed - historical storage of gas cylinders, grease and drums, transformers, rail components and battery acid containers, and potential asbestos in buildings.	▸ TRH, BTEX, PAHs, and asbestos

Figure 4-2: EAD mapped locations of AECs in relation to the Wagga Wagga Precinct

4.8.2 Impact assessment

Excavation and ground disturbance activities would expose and disturb soils. If not adequately managed, this could result in (EIS, Chapter 20):

- erosion of exposed soil and stockpiled materials
- dust generation
- an increase in sediment loads entering the stormwater system and/or local runoff, and, therefore, nearby receiving waterways
- increase in salinity levels in soil
- ASS conditions
- mobilisation of contaminated sediments, with resultant potential for environmental and human health impacts

Saline soils

The Proposed Change at Pearson Street bridge is required for access and stockpiling, no significant excavation will be conducted in the CIZ extensions, therefore, the Proposed Change is not anticipated to increase the risk of salinity.

Soil erosion

Construction would temporarily expose the natural ground surface and sub-surface through the removal of vegetation, overlying structures (such as existing roads) and excavation. The exposure of soil to runoff and wind can increase soil erosion potential; particularly, where construction activities are undertaken in soil landscapes characterised by dispersive soils, given their susceptibility to erosion.

The potential for erosion impacts would be minimised by implementing standard best-practice soil erosion management measures during construction, with risks associated with dust are discussed further in Section 4.9.

Contamination

There is a general contamination risk present within the Proposed Change area, based on the general setting within an existing rail corridor and land uses that occur in and adjacent to the area.

As noted in the EIS (Chapter 20) the risk of contamination within the Proposed Change area is considered to be low within the context of the continuing railway land use; however, some discrete areas of medium risk have been identified, such as areas of waste within the rail corridor, fill used in the construction of the existing rail line and structures containing hazardous materials (such as lead paint and asbestos).

Based on the intensity of historical activities observed within the rail corridor, including the presence of operational facilities, development in the surrounding area, and the Proposed Change area's proximity to the Wagga Wagga train station, the Proposed Change area is considered to have a higher likelihood of contamination being present.

Further investigation of the area will be undertaken, which would confirm the requirement for further management actions. A Sampling, Analysis, and Quality Plan (SAQP) has been developed for all sites across the alignment and is currently being utilised to inform the scope of any site investigations required prior the commencement of works.

4.8.3 Conclusion

Construction activities at the Proposed Change area would be short term and would be prepared with consideration of the existing soils and contamination characteristic of the area.

These impacts would be generally in accordance with the impacts considered as part of the EAD and would be managed as per all applicable mitigation measures in the CoAs and UMMs, with any identified additional mitigation measures outlined in Table 4-15.

4.9 Air quality

4.9.1 Existing environment

Regional air quality is mainly influenced by rural activities, industrial activities, vehicle emissions, railway operations, power generation, waste management and extraction activities. Dust from paved and unpaved roads, and domestic solid and liquid fuel burning in the region, also contribute to the local air shed.

As noted in the EIS (Chapter 22), air quality data has been sourced from monitoring Wagga Wagga North, with the results summarised in Table 4-13 below, alongside the air quality impact assessment criterion for each pollutant specified in the *Approved Methods for the Modelling and Assessment of Air Pollutants in New South Wales* (NSW EPA, 2016).

Table 4-13: Background air quality (2016 to 2020)

MONITORING STATION	POLLUTANT	AVERAGING PERIOD	AIR QUALITY IMPACT ASSESSMENT CRITERIA	YEAR*				
				2016	2017	2018	2019	2020
Wagga Wagga North	PM_{10} (g/m^3)	Maximum 24-hour average	50	**114.7**	**171.6**	**127.2**	**251.7**	**259.4**
		Annual average	25	20.7	20.4	**26.9**	**34.7**	21.9
	$PM_{2.5}$ (g/m^3)	Maximum 24-hour average	25	Not available	**40.8**	**90.2**	**129.4**	**559.5**
		Annual average	8	Not available	**8.5**	**8.9**	**11.0**	**12.9**

*Exceedances of the air quality impact assessment criteria as shown in **bold**.

4.9.2 Impact assessment

Dust emissions

The following activities have the potential to generate dust during construction:

- vegetation clearing and grubbing
- installation of temporary infrastructure and site compound
- earthworks such as rail formation works
- civil works at road and pedestrian bridges
- dirt, mud, or other materials tracked onto a paved public roadway by a vehicle leaving a construction site (generally referred to as egress)
- erosion of unsealed surfaces
- materials handling and loading at laydown areas, and vehicle movements on unsealed roads/surfaces

The UMMs outlined in the EAD will be implemented to minimise the risk of impacts to air quality during the Proposed Change.

4.9.3 Conclusion

The Proposed Change impacts to air quality have been deemed as negligible to high prior to any mitigation measure implementation (EIS, Chapter 22). Following the implementation of appropriate mitigation measures, the residual air quality impacts would be reduced to negligible to low risk and short-term.

These impacts would be generally in accordance with the impacts considered as part of the EAD and would be managed as per all applicable mitigation measures in the CoAs and UMMs, with any identified additional mitigation measures outlined in Table 4-15.

4.10 Landscape and visual

4.10.1 Existing environment

The Proposed Change area is located at the boundary of the upper slopes of the South-western Bioregion, characterised by steep, hilly and undulating ranges and granite basins, with open forests and woodlands.

A feature of the landscape and visual catchment across the Proposed Change area, includes the operational rail corridor of the Main South Line. This corridor has largely been cleared of native vegetation and generally consists of grassland with a few scattered trees.

Pearson Street is a busy two-lane road providing access over the existing Sydney to Melbourne rail corridor. The rail corridor passes under the Pearson Street bridge and there are groups of mature trees and shrubs, particularly to the south of the bridge. In this location, land use along this corridor is mixed, with light industrial development to the north of the bridge crossing, a Correctional Centre and depot to the south, and residential development, the Alexandra Park sport and recreation facilities to the northwest, and heritage listed Wagga Wagga Showgrounds to the east.

The existing Cassidy Parade pedestrian bridge and rail corridor pass through a predominantly residential area to the south of the Wagga Wagga town centre.

The Wagga Wagga Yard area is centred on the State heritage listed Wagga Wagga railway station precinct, which is a ‘prominent landmark at the end of Wagga Wagga's main street and is an important townscape feature’ (OEH, 2009b). The residential area to the south of the station is also part of the Wagga Wagga Conservation Area and characterised by single storey brick and timber cottages tree lined streets. In this location the rail corridor is in a slight depression, below Railway Street to the south. There are ornamental gardens within the rail corridor, new plaza and streetscape planting to the north of the main station building, and some mature trees along the southeastern boundary of the rail corridor.

4.10.2 Impact assessment

Landscape character

Landscape character impacts will occur, primarily due to the scale of the works occurring during construction and/or due to the higher sensitivity of the landscape character unit, such as:

- Bridge demolition and construction work within and external to the rail corridor, which requires the trimming and removal of vegetation, local diversions and temporary impacts to areas of open space;
- Construction work within non-Aboriginal heritage sites, such as Wagga Wagga Conservation Heritage Area and Wagga Wagga Railway Station and Yard Group (Section 4.4 details impacts to non-Aboriginal heritage items and sites).

The landscape character impact for the Proposed Change area is noted as moderate adverse impact (EIS, Chapter 17) specifically for the Cassidy Parade and Brookong Avenue residential area and Wagga Wagga Railway Station heritage landscapes. The landscape character impact for the Proposed Change area is noted as negligible (EIS, Chapter 17) for the Pearson Street and rail corridor landscape.

Viewpoints

The Proposed Change areas would result in a visual impact at the following viewpoints:

Pearson Street

- Viewpoint 12: View east from Pearson Street bridge

Figure 4-3: Viewpoint 12 (EAD)

Overall, the Proposed Change would be consistent with and absorbed into the character of the rail corridor, which already includes stockpiling and associated rail infrastructure. This would result in a low magnitude of change and a negligible visual impact.

- Viewpoint 13: View west from Urana Street

Figure 4-4: Viewpoint 13 (EAD)

As the Proposed Change would be set back from the viewer, seen within the context of the existing rail corridor and backdrop of industrial development and partly screened by existing vegetation, there would be a low magnitude of change during construction and a negligible visual impact.

Cassidy Parade pedestrian bridge

- Viewpoint 14: View north west from Cassidy Parade

Figure 4-5: Viewpoint 14 (EAD)

Overall, the Proposed Change would be seen in the context of the existing construction activity in the approved CIZ; there would be a low magnitude of change during construction and a negligible visual impact.

- Viewpoint 15: View south from Brookong Street

Figure 4-6: Viewpoint 15 (EAD)

The Proposed Change includes the establishment of a site compound in the Telstra property. The compound would be partially blocked from view by existing buildings. Overall, there would be a moderate magnitude of change, and a moderate adverse visual impact during construction.

Wagga Wagga Yard and surrounds

- Viewpoint 19: View south west from Station Place

Figure 4-7: Viewpoint 19 (EAD)

The Proposed Change extends the CIZ into Station Place, however, the works and visual impacts are consistent with what was assessed in the EAD. There would be a moderate magnitude of change to this view and a moderate adverse visual impact during construction.

Night-time visual

There would be night activity during rail possessions, and during extended construction hours, along the Proposed Change area. This would include task lighting, construction vehicle headlights and lighting associated with site offices, storage and laydown areas.

Minor-to-moderate night-time visual impacts are expected within the Proposed Change area, due to light spill and sky glow from the construction works.

4.10.3 Conclusion

Impacts to landscape character (excluding non-Aboriginal heritage), viewpoints, and night-time visual are considered to be short-term and minor with the implementation of appropriate mitigation measures as per the applicable CoAs and UMMs. For a detailed consideration on the impact of the Proposed Change area to non-Aboriginal heritage items and sites refer to Section 4.4.

The landscape and visual impacts are generally in accordance with the impacts considered as part of the EAD and would be managed as per all applicable mitigation measures in the CoAs and UMMs, with any identified additional mitigation measures outlined in Table 4-15.

4.11 Matters of national environmental significance

As discussed in Section 1.1, the A2I Project was referred to the Australian Government Minister for the Environment under the EPBC Act due to potential for impacts on protected matters on 2 June 2020 (EPBC

Referral No 202/8670). On 29 June 2020, DAWE notified that the proposal is not a controlled action, and hence approval under the EPBC Act is not required.

The Proposed Change is considered against matters of national environmental significance and impacts on Commonwealth land in accordance with the EPBC Act in Table 4-14, which determined that there would be no impacts on matters of national environmental significance and no referral is required.

Table 4-14: Matters of national environmental significance

FACTOR	IMPACT (YES/NO)	IMPACT DESCRIPTION
Any impact on a World Heritage property?	No	The Proposed Change would not have a direct or indirect impact on any World Heritage property.
Any impact on a National Heritage place?	No	The Proposed Change would not have a direct or indirect impact on any National Heritage place.
Any impact on a wetland of international importance?	No	The Proposed Change would not have a direct or indirect impact on any wetlands of national importance.
Any impact on a listed threatened species or communities?	No	No, there are no impacts to threatened species, populations or ecological communities are expected as a result of the proposed activity.
Any impacts on listed migratory species?	No	No, there are no impacts to threatened species, populations or ecological communities are expected as a result of the proposed activity.
Any impact on a Commonwealth marine area?	No	The Proposed Change would not have a direct or indirect impact on a Commonwealth marine area.
Does the proposal involve a nuclear action (including uranium mining)?	No	The Proposed Change does not relate to a nuclear action.
Additionally, any impact (direct or indirect) on Commonwealth land?	No	The Proposed Change is not located in proximity to and would not have any direct or indirect impact on, any Commonwealth land, as per a review of the publicly available 'Commonwealth Owned Land' dataset provided by the Commonwealth Department of Finance (dated 27 August 2024).

4.12 Environmental management measures

Table 4-15 outlines any changes to relevant CoAs and UMMs, referred to as Environmental Management Measures (EMMs) in this CA, that will be implemented as additional management measures for the Proposed Change.

Table 4-15: Additional mitigation measures

ASPECT	NATURE AND EXTENT OF IMPACTS (NEGATIVE AND POSITIVE) DURING CONSTRUCTION (IF CONTROL MEASURES IMPLEMENTED) OF THE PROPOSED CHANGE, RELATIVE TO THE APPROVED PROJECT	PROPOSED CONTROL MEASURES IN ADDITION TO PROJECT COA AND UMM	MINIMAL IMPACT YES/NO	ENDORSED	
				YES/NO	COMMENTS
Traffic and transport	The traffic and transport impacts are generally in accordance with the impacts considered as part of the EAD and would be managed in accordance with traffic management as part of the broader A2I Project and in	▸ No additional mitigation measures required.	Yes		

	accordance with the Infrastructure Approval.				
Noise and vibration	Feasible and reasonable management and mitigation measures will be implemented as required to minimise noise, and cumulative impacts for the scope of works as per the Proposed Change. The CNVISs and CNVIS Addendums (Appendix A and Appendix B) show that there is no significant change between predicted noise and/or vibration levels from EAD approved activities and that of the Proposed Change activities.	▸ No additional mitigation measures required.	Yes		
Aboriginal heritage	Assessment for Aboriginal heritage via the Due Diligence Code has determined that the proposed CIZ extension is unlikely to harm Aboriginal objects or landscape features with archaeological sensitivity (see Table 2-2 of the WWHA). A desktop assessment has determined that due to the significant land use disturbance, there is a low likelihood of intact, subsurface archaeological deposits. As documented in Table 2-2 of the WWHA, no further archaeological investigation is required.	▸ The works may proceed with caution and in the unlikely event that Aboriginal objects are encountered, refer to the Unexpected Heritage Finds and Human Remains Procedure in Appendix E.			
Non-Aboriginal heritage	The proposed works within the four CIZ extension zones are primarily activities relating to traffic and pedestrian management; access; parking; temporary material laydown and stockpiling; site compounds; and widening of CIZ to allow for movement to complete approved construction works. This assessment concludes that based on the temporary and low impact nature of the proposed works the heritage fabric and values of items within the LEP and SHR listings will not be impacted. It can be concluded that the proposed CIZ extension in the Wagga Wagga precinct will have “no impacts on heritage items (including areas of archaeological potential) beyond the impacts approved under the terms of this approval”, as long as the measures	▸ None of the original fabric of the Wagga Wagga Railway Station, Rail Museum or former Stationmaster’s residence is to be harmed in any way and demarcation (using barricading or flagging) of the CIZ extension footprint within or adjacent to listed heritage sites is required to ensure no inadvertent impacts beyond this, as per CCHMP management measure NAH2. ▸ The monitoring and inspection requirements in Section 7.3 of the CCHMP and Section 8.4 of the Construction Noise and Vibration Management Plan should be followed to reduce the risk of harm to	Yes		

	outlined in Section 6 of the CCHMP and those listed in this table are implemented. This will ensure that proposed works will not directly or indirectly impact any identified or potential heritage items, particularly the former Stationmasters residence; the Wagga Wagga Railway Station building and museum; and heritage relics within the Eastern station yard.	heritage structures and items. ▸ The rail corridor gardens in front of the museum hold significance to the volunteers at the museum. Impact to these gardens should be as minimal as possible. ▸ The heritage-listed 1891 turntable within the Eastern Yard extension should be protected by an exclusion buffer zone and demarcated with bunting. ▸ The proposed works within the Eastern Yard extension should only be placed in areas where there is already a highly disturbed ground surface and must avoid any rail related relics visible on the surface of the yard. This area must be returned to its current state following the construction period. ▸ Only the proposed activities (Section 1.2 of the WWHA) outlined in this document have been assessed for their impacts to heritage within the CIZ extension. If additional activities are proposed, then further heritage impact assessment would be required. ▸ If works encounter potential Aboriginal or Non-Aboriginal heritage items, the Unexpected Heritage Finds and Human Remains Procedures, Appendix B of the CCHMP should be followed. ▸ If further extension of the CIZ is required that interacts with listed heritage places, then further assessment would be required to ensure that the provisions of CoA 15(c) can be met. ▸ Other provisions as outlined in the CCHMP and Construction Environmental Management Plan,			

		specifically regarding heritage inductions and awareness training for work crews, should be followed.			
Biodiversity	The Proposed Change is not likely to cause harm to threatened species, their habitat or disrupt their breeding cycles or disturb any Threatened Ecological Communities.	▸ Precautionary actions should be taken when removing any habitat features and the following recommendations have been made to ensure best practice pre-and post-clearance procedures are followed to minimise the potential harm to fauna that may be using these features as refuge.	Yes		
Flood risk	The Proposed Change activities will be short-term and will be prepared with consideration of existing flooding conditions.	▸ No additional mitigation measures required.	Yes		
Soils and contamination	Construction activities at the Proposed Change area would be short term and would be prepared with consideration of the existing soils and contamination characteristics of the area.	▸ No additional mitigation measures required.	Yes		
Air quality	The Proposed Change impacts to air quality have been deemed as negligible to high prior to any mitigation measure implementation (EIS, Chapter 22). Following the implementation of appropriate mitigation measures, the residual air quality impacts would be reduced to negligible to low risk and short-term.	▸ No additional mitigation measures required.	Yes		
Landscape and visual	Impacts to landscape character (excluding non-Aboriginal heritage), viewpoints, and night-time visual are considered to be short-term and minor in nature.	▸ No additional mitigation measures required.	Yes		

5 Consistency Assessment

Table 5-1 presents a set of questions that assist Inland Rail to determine whether the Proposed Change can be considered consistent with the Minister's approval.

Table 5-1: Consistency questions

CONSISTENCY QUESTION	DISCUSSION	CONSISTENT
Q1) Are the proposed works being carried out as part of an approved Project? E.g. Are works "generally in accordance with" Project documents and plans, where relevant?	As considered throughout this document, the Proposed Change is being carried out in accordance with the EAD, particularly the UMF, which involves adjustment and relocation of utilities.	Yes
Q2) Is the modification such a radical transformation of the Project as a whole, as to be, in reality, an entirely new Project? Note: If answered Yes, a new Project application may be required.	The Proposed Change does not constitute a modification and is not a radical transformation of the Project as a whole and is not an entirely new Project.	Yes
Q3) Are the proposed works a modification that is considered "consistent with" the Project as approved? This will require the work in question to have environmental impacts contemplated by the approval (such as EA / EIS, CEMP, spoil management plan, heritage management plan or the like), including documents forming part of the approval, or as a minimum, very few additional impacts.	The Proposed Change, as considered in Chapter 2 is considered "consistent with" the Infrastructure Approval. The Proposed Change is considered to be consistent with the impacts contemplated by the EAD outlined in CoA 1 of the Infrastructure Approval.	Yes
Q4) When considering all previous consistency assessments and the potential cumulative impacts, are the proposed works still considered "consistent with" the Project as approved?	The Proposed Change is considered "consistent with" the Project, including any potential cumulative impacts. Any subsequent consistency assessments would be subject separate consideration for potential cumulative impacts.	Yes

6 Monitoring and Reporting

There are no further monitoring or reporting required as a result of the Proposed Change.

7 Conclusion

Based on the consistency assessment in this report, the Proposed Change is considered:

☒ Consistent with the Ministers Conditions of Approval, and the Updated Mitigation Measures.

☐ ~~Not consistent with the Ministers Conditions of Approval, and the Mitigation Measures. A modification to the Project approval must be prepared and submitted to the Department of Planning Infrastructure and Environment for approval.~~

Docusign Envelope ID: F5AB8DBF-835C-4ABE-B8BF-798295A1EEEB

8 Certification

Author

This consistency assessment provides a true and fair review of the Proposed Change for the Inland Rail – Albury to Illabo Project.

Name: Chris Standing	**Signature:** DocuSigned by: B00B9622192149F...
Position: Environment, Approvals and Sustainability Manager (A2P)	**Date:** 08/04/2026
Organisation: Martinus Rail	

Inland Rail

The Proposed Change, subject to the implementation of all the environmental requirements of the Project, is consistent with the Division 5.2 approval.

Name: Daniel Lumby	**Signature:** Daniel Lumby
Position: Principal Environment Advisor	**Date:** 13/04/2026
Organisation: Inland Rail	

Name: Malcolm Clark	**Signature:**
Position: A2I Project Director (Manager)	Date: Mr Malcolm Clark - Australian Rail Track Corporation Apr 13, 2026, 12:47 PM GMT+10:00
Organisation: Inland Rail	

I have examined the Proposed Changes by reference to the Division 5.2 approval in accordance with Section 5.25(2) of the EP&A Act. I consider that the proposal is consistent with the Division 5.2 approval.

I agree ~~/ do not agree~~ with the recommendations of the ~~[Insert~~ above signatory e~~.g. PEL~~] and approve ~~/ do not approve~~ of the carrying out the Proposed Change in accordance with those recommendations.

Appendix A Construction Noise and Vibration Impact Statements (SLR)

A2I | Albury to Illabo – Pearson Street Bridge and Cassidy Parade Footbridge

Construction Noise and Vibration Impact Statement

Martinus Rail

1/23-27 Waratah Street, Kirrawee, NSW 2232

Prepared by:

SLR Consulting Australia

Tenancy 202 Submarine School, Sub Base Platypus, 120 High Street, North Sydney NSW 2060, Australia

SLR Project No.: 610.031317.00001

Client Reference No.: R23

1 August 2025

Revision: v1.0

Revision Record

Revision	Date	Prepared By	Checked By	Authorised By
v1.0	1 August 2025	Adam Sirianni	Steven Luzuriaga	

Basis of Report

This report has been prepared by SLR Consulting Australia (SLR) with all reasonable skill, care and diligence, and taking account of the timescale and resources allocated to it by agreement with Martinus Rail (the Client). Information reported herein is based on the interpretation of data collected, which has been accepted in good faith as being accurate and valid.

This report is for the exclusive use of the Client. No warranties or guarantees are expressed or should be inferred by any third parties. This report may not be relied upon by other parties without written consent from SLR.

SLR disclaims any responsibility to the Client and others in respect of any matters outside the agreed scope of the work.

Table of Contents

Basis of Report ..... **i**
Acronyms and Abbreviations ..... **v**
Compliance Table **1**
1.0 Introduction **6**
2.0 Project Description **6**
2.1 Scope of this CNVIS 6
2.2 Hours of work 7
2.2.1 Highly Noise Intensive Work 7
2.3 Variation to hours of work 8
2.4 Justification of Out of Hours Work (OOHW) 8
3.0 Existing Environment **9**
3.1 Background Noise Levels 9
4.0 Assessment Criteria **12**
4.1 Construction Noise and Vibration Guidelines 12
4.2 Noise Management Levels 12
4.2.1 Residential Receivers 12
4.2.2 Other Sensitive Land Uses and Commercial Receivers 13
4.2.3 Ground-borne Noise 14
4.3 Vibration Criteria 15
4.3.1 Heritage Buildings or Structures 17
4.3.2 Buried Pipework and Utilities 18
4.3.3 Minimum Working Distances for Vibration Intensive Work 19
4.4 Traffic on Surrounding Roads 20
5.0 Noise Assessment **21**
5.1 Work Scenarios 21
5.1.1 Modelling Scenarios and Equipment 24
5.2 Predicted Noise Levels 24
5.3 Ground-borne Noise 29
6.0 Vibration Assessment **29**
6.1 Cosmetic Damage Assessment 37
6.2 Human Comfort Assessment 38
7.0 Construction Traffic Assessment **39**
8.0 Mitigation and Management Measures **40**
8.1 Site Specific Mitigation Measures 41
8.2 Respite 44

8.3 Additional Mitigation and Management Measures for Out of Hours Work 45
8.3.1 Receivers Eligible for Additional Mitigation Measures - Noise 47
8.3.2 Receivers Eligible for Additional Mitigation Measures - Vibration 47
8.4 Community Notification 48
8.5 Consultation with Affected Receivers 48
8.5.1 Consultation approach 48
8.5.2 Consultation for this CNVIS 49
8.5.3 Consultation outcomes 49
8.6 Occupational Noise Exposure 50
8.7 Monitoring 51
9.0 Cumulative Impacts 53

Tables in Text

Table 1 Background Noise Levels 9
Table 2 Construction Noise and Vibration Standards and Guidelines 12
Table 3 Residential Noise Management Levels 13
Table 4 NMLs for 'Other Sensitive' Receivers 13
Table 5 Internal ground-borne NMLs 14
Table 6 Human Comfort Vibration – Vibration Dose Values for Intermittent Vibration 15
Table 7 Human Comfort Vibration – Preferred and Maximum Weighted Root Mean Square Values for Continuous and Impulsive Vibration Acceleration (m/s^2) 1–80 Hz 16
Table 8 Cosmetic Damage – BS 7385 Transient Vibration Values for Minimal Risk of Damage 16
Table 9 Cosmetic Damage – DIN 4150 Guideline Values for Short-term Vibration on Structures 16
Table 10 Heritage Items Nearby Construction Work Areas 17
Table 11 Guideline Values for Short Term Vibration on Buried Pipework 18
Table 12 Recommended Minimum Working Distances from Vibration Intensive Equipment 19
Table 13 RNP/NCG Criteria for Assessing Traffic on Public Roads 20
Table 14 Work Scenario Descriptions 21
Table 15 Scenarios and Periods of Work 22
Table 16 Exceedance Bands and Impact Colouring 24
Table 17 Overview of NML Exceedances 25
Table 18 Vibration Intensive Equipment 29
Table 19 Construction Traffic Assessment 39

Table 20 Site Specific Mitigation Measures 41
Table 21 Additional Mitigation Measures 45
Table 22 Airborne Noise – Additional Mitigation Measures Matrix 46
Table 23 Vibration – Additional Mitigation Measures Matrix 46
Table 24 Key Stakeholders for this CNVIS 50
Table 25 Indicative Monitoring Locations 52

Figures in Text

Figure 1 Receiver Classifications and Noise Monitoring Locations (Cassidy Footbridge). 10
Figure 2 Receiver Classifications and Noise Monitoring Locations (Pearson St Bridge) .. 11
Figure 3 Construction Work Locations (Cassidy Parade Footbridge) 23
Figure 4 Construction Work Locations (Pearson Street Bridge) 23
Figure 5 Large Hydraulic Hammer (1,600 kg) - Minimum Working Distances (Cassidy Parade Footbridge) 31
Figure 6 Vibratory Roller (7-13 tonne) - Minimum Working Distances (Cassidy Parade Footbridge) 32
Figure 7 Large Hydraulic Hammer (1,600 kg) - Minimum Working Distances (Pearson Street Bridge) 33
Figure 8 Vibratory Roller (7-13 tonne) - Minimum Working Distances (Pearson Street Bridge) 34
Figure 9 Track Tamping - Minimum Working Distances (Pearson Street Bridge) 35
Figure 10 Trench Roller - Minimum Working Distances (Pearson Street Bridge) 36
Figure 11 Hierarchy of Work Practices and Mitigation Measures 40

Appendices

Appendix A Acoustic Terminology
Appendix B Modelling Scenarios and Equipment
Appendix C Noise Impact Maps
Appendix D Receivers Triggering Additional Mitigation

Acronyms and Abbreviations

AA	The Acoustics Advisor for the CSSI approved by the Planning Secretary
A2I	Albury to Illabo section of the Inland Rail project
ARTC	Australian Rail Track Corporation
AS	Australian Standard
AV:ATG	Assessing Vibration: a technical guideline (DEC, 2006)
BS	British Standard
dBA	A-weighted decibel (referenced 20 µPa)
DPHI	Department of Planning, Housing and Infrastructure
CCHMP	Construction Cultural Heritage Management Plan
CEMP	Construction Environmental Management Plan
CNVF	Inland Rail NSW Construction Noise and Vibration Framework
CNVIS	Construction Noise and Vibration Impact Statement
CNVMP	Construction Noise and Vibration Management Plan
CSSI	Critical Stage Significant Infrastructure
DEC	Department of Environment and Conservation
DECC	Department of Environment and Climate Change (now NSW EPA)
DIN	Deutches Institut für Normung (German Institute for Standardisation)
EIS	Environmental Impact Statement
EP&A Act	Environmental Planning and Assessment Act 1979
EPA	Environment Protection Authority
EPL	Environmental Protection Licence
ER	The Environmental Representative(s) for CSSI approved by the Planning Secretary.
HNA	Highly Noise Affected
Hz	Hertz
ICNG	Interim Construction Noise Guideline (DECC, 2009
IR	Inland Rail
ISO	International Standards Organisation
km	Kilometres
km/h	Kilometres per hour
L_{Aeq}	Equivalent continuous noise level, providing a representation of the cumulative level of noise exposure over a defined period.
$L_{Aeq(15hour)}$	The equivalent continuous noise level for the 15-hour daytime period of 7.00 am to 10.00 pm
$L_{Aeq(9hour)}$	The equivalent continuous noise for the 9-hour night-time period of 10.00 pm to 7.00 am

$L_{Aeq(1hour)}$	The equivalent continuous noise for the 1-hour daytime or night-time period that has the potential to result in the greatest noise impact to sensitive receivers.
L_{Amax}	The maximum noise level during the measurement or assessment period. The L_{AFmax} or Fast is averaged over 0.125 of a second and the L_{ASmax} or Slow is averaged over 1-second.
m	Metres
mm	Millimetres
mm/s	Millimetres per second
m/s	Metres per second
MR	Martinus Rail
NCA	Noise Catchment Area
NML	Noise Management Level
NSW	New South Wales
NPfI	Noise Policy for Industry
OOHW	Out of hours work
PPV	Peak Particle Velocity
RBL	Rating Background Level
TfNSW	Transport for New South Wales
VDV	Vibration Dose Value

Compliance Table

CoA	Requirement	Reference
A1	The Proponent must carry out the CSSI in accordance with the terms of this approval and generally in accordance with the: a) Inland Rail – Albury to Illabo Environmental Impact Statement (ARTC, August 2022) b) Albury to Illabo Response to Submissions (ARTC, November 2023) c) Albury to Illabo Preferred Infrastructure Report (ARTC, November 2023) d) Albury to Illabo Preferred Infrastructure Report Response to Submissions (ARTC, February 2024) e) Inland Rail – Albury to Illabo (SSI-10055) Response to request for additional information – Air Quality Assessment (letter dated 1 May 2024) f) Part 1 - Revised Technical Paper 8: Biodiversity Development Assessment Report (WSP, February 2024) g) Part 2 - Revised Technical Paper 8: Biodiversity Development Assessment Report (WSP, February 2024)	**The CNVMP**
A2	The CSSI must only be carried out in accordance with all procedures, commitments, preventative actions, performance criteria and mitigation measures set out in the documents listed in Condition A1 unless otherwise specified in, or required under, this approval.	**The CNVMP**
C9	The Construction Noise and Vibration Sub-plan must include, but not limited to: a) measures to reduce construction to standard ICNG hours where sensitive land uses are likely to be noise affected for more than 3 months; b) an approach to assess and manage construction fatigue from noise impacts on sensitive receivers on an ongoing basis; c) noise sensitive periods identified by the community, religious, educational institutions, noise and vibration-sensitive businesses and critical working areas and measures to ensure noise levels above the NMLs do not occur during sensitive periods in accordance with Condition E76; d) mitigation for construction traffic noise impacts from additional construction traffic and road diversions; e) the location of all heritage items, non-heritage structures and infrastructure likely to be impacted by vibration and measures to manage vibration impacts at those items and structures; and f) vibration levels at a range of distances from vibration intensive equipment such as excavators and vibratory rollers before undertaking works with the specific type and size of equipment.	**The CNVMP**
E68	A detailed land use survey must be undertaken to confirm sensitive land use(s) (including critical working areas such as operating theatres and precision laboratories) potentially exposed to construction noise and vibration, construction ground-borne noise and operational noise. The survey may be undertaken on a progressive basis but must be undertaken in any one area before the commencement of work which generates construction or operational noise, vibration or ground-borne noise in that area. The results of the survey must be included in the Noise and Vibration CEMP sub-plan required by Condition C8.	**The CNVMP, Section 3.0, Figure 1 Figure 2**

CoA	Requirement	Reference
E69	Work must be undertaken during the following hours: a) 7:00am to 6:00pm Mondays to Fridays, inclusive; b) 7:00am to 6:00pm Saturdays; and c) at no time on Sundays or public holidays.	**Section 2.2**
E70	Except as permitted by an EPL, highly noise intensive works that result in an exceedance of the applicable NML at the same receiver must only be undertaken: a) between the hours of 8:00 am to 6:00 pm Monday to Friday; b) between the hours of 8:00 am to 1:00 pm Saturday; and c) if continuously, then not exceeding three (3) hours, with a minimum cessation of work of not less than one hour. For the purposes of this condition, 'continuously' includes any period during which there is less than one hour between ceasing and recommencing any of the work.	**Section 2.2.1**, **Section 8.2**
E71	Notwithstanding Conditions E69 and E70, work may be undertaken outside the hours specified in the following circumstances (a, b, or c): a) Safety and Emergencies, including: i. for the delivery of materials required by the NSW Police Force or other authority for safety reasons; or ii. where it is required in an emergency to avoid injury or the loss of life, to avoid damage or loss of property or to prevent environmental harm. On becoming aware of the need for emergency work in accordance with Condition E71(a), the AA, the ER, the Planning Secretary and the EPA must be notified of the reasons for such work. Best endeavours must be used to notify all noise and/or vibration affected residents and owners/occupiers of properties identified sensitive land use(s) of the likely impact and duration of those work. b) Work, that meets the following criteria: i. construction that causes $L_{Aeq(15\ minute)}$ noise levels: • no more than 5 dB(A) above the rating background level at any residence in accordance with the ICNG, and • no more than the 'Noise affected' NMLs specified in Table 3 of the ICNG at other sensitive land use(s); and ii. construction that causes L_{AFmax} noise levels no more than 15 dB above the rating background level at any residence during the night period as defined in the ICNG. and iii. construction that causes: • continuous or impulsive vibration values, measured at the most affected residence no more than the preferred values for human exposure to vibration, specified in Table 2.2 of *Assessing Vibration: a technical guideline* (DEC, 2006), or • intermittent vibration values measured at the most affected residence no more than the preferred values for human exposure to vibration, specified in Table 2.4 *of Assessing Vibration: a technical guideline* (DEC, 2006). c) By Approval, including: i. where different construction hours, such as those for a rail possession, are permitted under an EPL in force in respect of the CSSI; or ii. works which are not subject to an EPL that are approved under an Out-of-Hours Work Protocol as required by Condition E72; or iii. negotiated agreements with directly affected residents and sensitive land use(s).	**Section 2.3**

CoA	Requirement	Reference
E72	An Out-of-Hours Work Protocol must be prepared to identify a process for the consideration, management and approval of work which is outside the hours defined in Conditions E69, and that are not subject to an EPL. The Protocol must be approved by the Planning Secretary before commencement of the Out-of-Hours Work. The Protocol must be prepared in consultation with the ER, AA and EPA. The Protocol must include: a) identification of low and high-risk activities and an approval process that considers the risk of activities, proposed mitigation, management, and coordination, including where: i. the ER and AA review all proposed out-of-hours activities and confirm their risk levels, ii. low risk activities can be approved by the ER in consultation with the AA, and iii. high risk activities that are approved by the Planning Secretary; b) a process for the consideration of out-of-hours work against the relevant NML and vibration criteria; c) a process for selecting and implementing mitigation measures for residual impacts in consultation with the community at each affected location, including respite periods. The measures must take into account the predicted noise levels and the likely frequency and duration of the out-of-hours works that sensitive land use(s) would be exposed to, including the number of noise awakening events; d) procedures to facilitate the coordination of out-of-hours work including those approved by an EPL or undertaken by a third party, to ensure appropriate respite is provided; and e) notification arrangements for affected receivers for approved out-of-hours work and notification to the Planning Secretary of approved low risk out-of-hours works. This condition does not apply if the requirements of Condition E71 are met.	**The CNVMP, Section 2.4**
E73	Except as permitted by an EPL, out-of-hours work that may be regulated through the Out-of-Hours Work Protocol as per Condition E72, but is not limited to: a) Carrying out work that if carried out during standard hours would result in a high risk to construction personnel or public safety based on a risk assessment carried out in accordance with AS/NZS ISO 31000:2009: "Risk management; or b) where the relevant roads authority has advised the Proponent in writing that carrying out the work during standard hours would result in a high risk to road network performance and a road occupancy licence will not be issued; or c) where the relevant utility service operator has advised the Proponent in writing that carrying out the work during standard hours would result in a high risk to the operation and integrity of the utility network; or d) work undertaken in a rail possession for operational or safety reasons. *Note: Other out-of-hours works can be undertaken with the approval of an EPL, or through the project's Out-of-Hours Work Protocol for works not subject to an EPL.*	**Section 2.3**

CoA	Requirement	Reference
E74	Mitigation measures must be implemented with the aim of achieving the following construction noise management levels and vibration objectives: a) construction 'Noise affected' NMLs established using the Interim Construction Noise Guideline (DECC, 2009); b) vibration criteria established using *the Assessing vibration: a technical guideline* (DEC, 2006) (for human exposure); c) Australian Standard AS 2187.2 - 2006 "*Explosives - Storage and Use - Use of Explosives*"; d) BS 7385 Part 2-1993 "*Evaluation and measurement for vibration in buildings Part 2*" as they are "applicable to Australian conditions"; and e) the vibration limits set out in the *German Standard DIN 4150-3: Structural Vibration- effects of vibration on structures* (for structural damage). Work that exceeds the noise management levels and/or vibration criteria must be managed in accordance with the Noise and Vibration CEMP sub-plan. *Note: The ICNG identifies 'particularly annoying' activities that require the addition of 5 dB(A) to the predicted level before comparing to the construction NML.*	**The CNVMP, Section 4.0**, **Section 8.0**
E75	Mitigation measures must be applied when the following residential ground-borne noise levels are exceeded: a) evening (6:00 pm to 10:00 pm) — internal $L_{Aeq(15\ minute)}$: 40 dB(A); and b) night (10:00 pm to 7:00 am) — internal $L_{Aeq(15\ minute)}$: 35 dB(A). The mitigation measures must be outlined in the Noise and Vibration CEMP sub-plan, including in any Out-of-Hours Work Protocol, required by Condition E72.	**Section 4.2.3**
E76	Noise generating work in the vicinity of community, religious, educational institutions, noise and vibration-sensitive businesses and critical working areas (such as exam halls, theatres, laboratories and operating theatres) resulting in noise levels above the NMLs must not be timetabled during sensitive periods, unless other reasonable arrangements with the affected institutions are made at no cost to the affected institution.	**Section 8.0**
E77	At no time can noise generated by construction exceed the National Standard for exposure to noise in the occupational environment of an eight-hour (8hr) equivalent continuous A-weighted sound pressure level of $L_{Aeq,8h}$ of 85 dB(A) for any employee working at a location near the CSSI.	**Section 8.6**
E78	Construction Noise and Vibration Impact Statements (CNVIS) must be prepared for work that may exceed the noise management levels, vibration criteria and/or ground-borne noise levels specified in Condition E74 and Condition E75 at any residence outside construction hours identified in Condition E69, or where receivers will be highly noise affected. The CNVIS must include specific mitigation measures identified through consultation with affected sensitive land use(s) and the mitigation measures must be implemented for the duration of the works. A copy of the CNVIS must be provided to the AA and ER prior to the commencement of the associated works. The Planning Secretary may request a copy/ies of CNVIS.	**This report, Section 8.5**
E79	Owners and occupiers of properties at risk of exceeding the screening criteria for cosmetic damage must be notified before work that generates vibration commences in the vicinity of those properties. If the potential exceedance is to occur more than once or extend over a period of 24 hours, owners and occupiers are to be provided a schedule of potential exceedances on a monthly basis for the duration of the potential exceedances, unless otherwise agreed by the owner and occupier. These properties must be identified and considered in the Noise and Vibration CEMP Sub-plan required by Condition C8 and the Community Communication Strategy required by Condition B1.	**Section 8.0**
E80	Vibration testing must be undertaken before and during vibration generating activities that have the potential to impact on heritage items to identify	**Section 6.1,**

CoA	Requirement	Reference
	minimum working distances to prevent cosmetic damage. In the event that the vibration testing and attended monitoring shows that the preferred values for vibration are likely to be exceeded, the construction methodology must be reviewed and, if necessary, additional mitigation measures implemented.	**Section 8.0**
E81	Advice from an independent heritage specialist must be sought on methods and locations for installing equipment used for vibration, movement and noise monitoring at heritage-listed structures. *Note: The heritage specialist is to provide advice prior to installing equipment that may impact the heritage significance or structural integrity of the heritage listed structures.*	**Section 8.0**
E83	All work undertaken for the delivery of the CSSI, including those undertaken by third parties (such as utility relocations), must be coordinated to ensure respite periods are provided. This must include: a) rescheduling work to provide respite to impacted noise sensitive land use(s) so that the respite is achieved; or b) the provision of alternative respite or mitigation to impacted noise sensitive land use(s); and c) the provision of documentary evidence to the AA in support of any decision made in relation to respite or mitigation. The consideration of respite must also include all other CSSI, SSI and SSD projects which may cause cumulative and/or consecutive impacts at receivers affected by the delivery of the CSSI.	**Section 8.0, Section 8.2**
E119	The Proponent must coordinate Work with adjoining Inland Rail Projects, including any work to relocate or connect utilities, to minimise cumulative and consecutive noise and vibration impacts and maximise respite for affected sensitive land uses. Coordination and mitigation measures must be detailed in the Construction Noise and Vibration management Sub-plan required by Condition C9.	**Section 8.0, Section 8.2, Section 9.0**
E122	Property damage caused directly or indirectly (for example from vibration or from groundwater change) by the construction or operation must be rectified at no cost to the owner. Alternatively, compensation may be provided for the property damage as agreed with the property owner.	**Section 6.1**

1.0 Introduction

SLR Consulting Australia Pty Ltd (SLR) has been engaged by Martinus Rail (MR) to prepare a construction noise and vibration impact statement (CNVIS) for the construction work at the Pearson Street Bridge and Cassidy Footbridge enhancement sites in Wagga Wagga, NSW. These sites form part of the Albury to Illabo (A2I) section of Inland Rail (the Project).

This assessment has been prepared in accordance with the Construction Noise and Vibration Management Plan (CNVMP) for the A2I section of the Project.

This report assesses the potential construction noise and vibration impacts for the construction work associated with the Pearson Street Bridge and Cassidy Footbridge enhancement sites. An explanation of the specialist acoustic terminology used in this report is provided in **Appendix A**.

2.0 Project Description

Inland Rail is an approximate 1,600 kilometres (km) freight rail network that will connect Beveridge and Kagaru via regional Victoria, New South Wales and Queensland. The Inland Rail route would involve using approximately 1,000 km of existing track (with enhancements and upgrades where necessary) and 600 km of new track, passing through 30 local government areas. Inland Rail will accommodate double-stacked freight trains up to 1,800 metres (m) long and 6.5 m high.

The Albury to Illabo (A2I) section (the Project) forms a key component of the Inland Rail program. It is a 185 km section of existing rail corridor located in regional NSW between the towns of Albury and Illabo. Works would include track realignment, lowering and/or modification within the existing rail corridor, modification, removal or replacement of bridge structures (rail, road and/or pedestrian bridges), raising or replacing signal gantries, level-crossing modifications and other associated works. This CNVIS is associated with construction work at the Pearson Street Bridge and Cassidy Footbridge enhancement sites in Wagga Wagga.

Relevant noise and vibration conditions from the Conditions of Approval (CoA) are detailed within the compliance table at the beginning of this document and will be complied with during the work.

2.1 Scope of this CNVIS

The focus of this CNVIS is the construction work associated with the Pearson Street Bridge and Cassidy Footbridge enhancement sites in Wagga Wagga. Construction work will include the following:

- Establishment of temporary site facilities, including site office/shed and materials laydown areas
- Site Compound Operation
- Utility works
- Earthworks

Cassidy Footbridge

- Erection of a temporary scaffold pedestrian bridge and demobilisation of the temporary structure at completion of the new Cassidy footbridge.
- Demolition of Cassidy footbridge.
- Construction of the new Cassidy footbridge

Pearson Street Bridge

- Trackwork, including track tamping
- Protection barriers
- Drainage works
- Signalling works

Further details of work activities are outlined in **Section 5.1**. The work areas are surrounded by a combination of urban and suburban residential, commercial, industrial, educational and medical receivers. Additionally, there are several childcare centres, places of worship, hotels, libraries and public buildings at various setbacks from the main areas of work. The Project location, work areas and surrounding receivers are shown in **Figure 1**.

2.2 Hours of work

In accordance with the Construction Noise and Vibration Management Plan (CNVMP) and CoA E69 construction work must be undertaken within the approved standard construction hours:

a) 7:00am to 6:00pm Monday to Friday, inclusive;

b) 7:00am to 6:00pm Saturday and

c) At no time on Sundays or public holidays.

2.2.1 Highly Noise Intensive Work

As outlined in the CoA E70, any highly noise intensive works that result in an exceedance of the applicable NML at the same receiver must only be undertaken:

a) Between 08:00am – 06:00pm Monday to Friday;

b) Between 08:00am – 01:00pm Saturday; and

c) If continuously, then not exceeding (3) hours, with a maximum cessation of work of not less than one hour.

The CoA defines ‘highly noise intensive works’ as those identified as annoying under the Interim Construction Noise Guideline (ICNG) and include:

- Use of power saws, such as used for cutting timber, rail lines, masonry, road pavement or steel work;
- Grinding metal, concrete or masonry;
- Rock drilling;
- Line drilling;
- Vibratory rolling;
- Bitumen milling or profiling;
- Jackhammering, rock hammering or rock breaking;
- Impact piling; and
- Tamping (for rail projects).

2.3 Variation to hours of work

Notwithstanding CoA E69 and E70, work may be undertaken outside the hours specified in the CoA E71 circumstances (a, b, or c):

a) Safety and Emergencies

b) Work, that meets specific criteria

c) By Approval

Note: refer to **Compliance Table** for further detail.

2.4 Justification of Out of Hours Work (OOHW)

Work activities that may be required or proposed to be undertaken outside of standard working hours will be managed in accordance with the OOHW Protocol as defined in CoA E72 and E73, unless the work is regulated by an EPL.

All work on or adjacent to roads would be carried out in accordance with a relevant Traffic Control Plan (TCP), Road Occupancy Licence (ROL) and/or rail possession to facilitate safe work near live road/rail traffic. Where an ROL/rail possession cannot be obtained for the approved project hours and/or proposed works cannot be undertaken safely during these hours, some works will be required to be undertaken outside of standard hours (ie Out of Hours Work, OOHW).

As outlined in the ICNG, work undertaken on public infrastructure may need to be undertaken outside the recommended standard hours. For this project the need is based on a requirement to sustain the operational integrity of public infrastructure, as works to restore operation of the infrastructure provide benefit to the greater community (ie more than just local residents).

Further detail around the specific work tasks, duration and justification of OOHW must be identified in the OOHW permit, required by the OOHW Protocol or EPL.

3.0 Existing Environment

The existing ambient noise environment was described in Environmental Impact Statement (EIS), Technical Paper 6 – Noise and Vibration (Non-Rail) for the Albury to Illabo project. This section provides details of the existing ambient noise environment relevant to Pearson Street Bridge and Cassidy Footbridge enhancement sites.

The noise catchment areas (NCAs) used are consistent with the NCAs described in the EIS and are shown in **Figure 1** and **Figure 2** with the receiver classifications and approximate noise monitoring locations. Sensitive land uses and receiver classifications within the project area were confirmed through a detailed land use survey undertaken in August 2024. Results of the land use survey have been incorporated into the receiver classifications shown in **Figure 1** and **Figure 2**.

3.1 Background Noise Levels

Background noise levels have been referenced from the baseline noise survey undertaken as part of the EIS and reproduced in the CNVMP. The background noise levels relevant to the Pearson Street Bridge and Cassidy Footbridge enhancement sites are summarised in **Table 1**.

Table 1 Background Noise Levels

Noise Monitoring Location	NCA	Rating background Level (RBL) dBA NPfI defined time periods[1]		
		Daytime period	Evening period	Night-time period
11	NCA10	46	45	38
12	NCA11	48	47	37

Note 1: The assessment periods are the daytime which is 7 am to 6 pm Monday to Saturday and 8 am to 6 pm on Sundays and public holidays, the evening which is 6 pm to 10 pm, and the night-time which is 10 pm to 7 am on Monday to Saturday and 10 pm to 8 am on Sunday and public holidays. See the NSW EPA Noise Policy for Industry (NPfI).

Scale: Scale: 1:10,000
Coordinate System: GDA2020 / MGA zone 55

Drawn Date: 23-Jul-2025
Project Number: 610.031317

SLR

Data Source:
ESRI World Imagery

DISCLAIMER: All information within this document maybe based on external sources. SLR Consulting Pty Ltd makes no warranty regarding the data's accuracy or reliability for any purpose .

Receiver Classifications and Noise Monitoring Locations

FIGURE 1

H:\Projects-SLR\610-SrvSYD\610-SYD\610.031317.00001 Inland Rail A2P Enhancement\06 SLR Data\05 Modelling\90 CNVIS\02 A2I\07 Analysis\Wagga - Pearson-CassidyQGIS\610.031317 A2I CNVIS - Wagga Pearson Cassidy.qgz

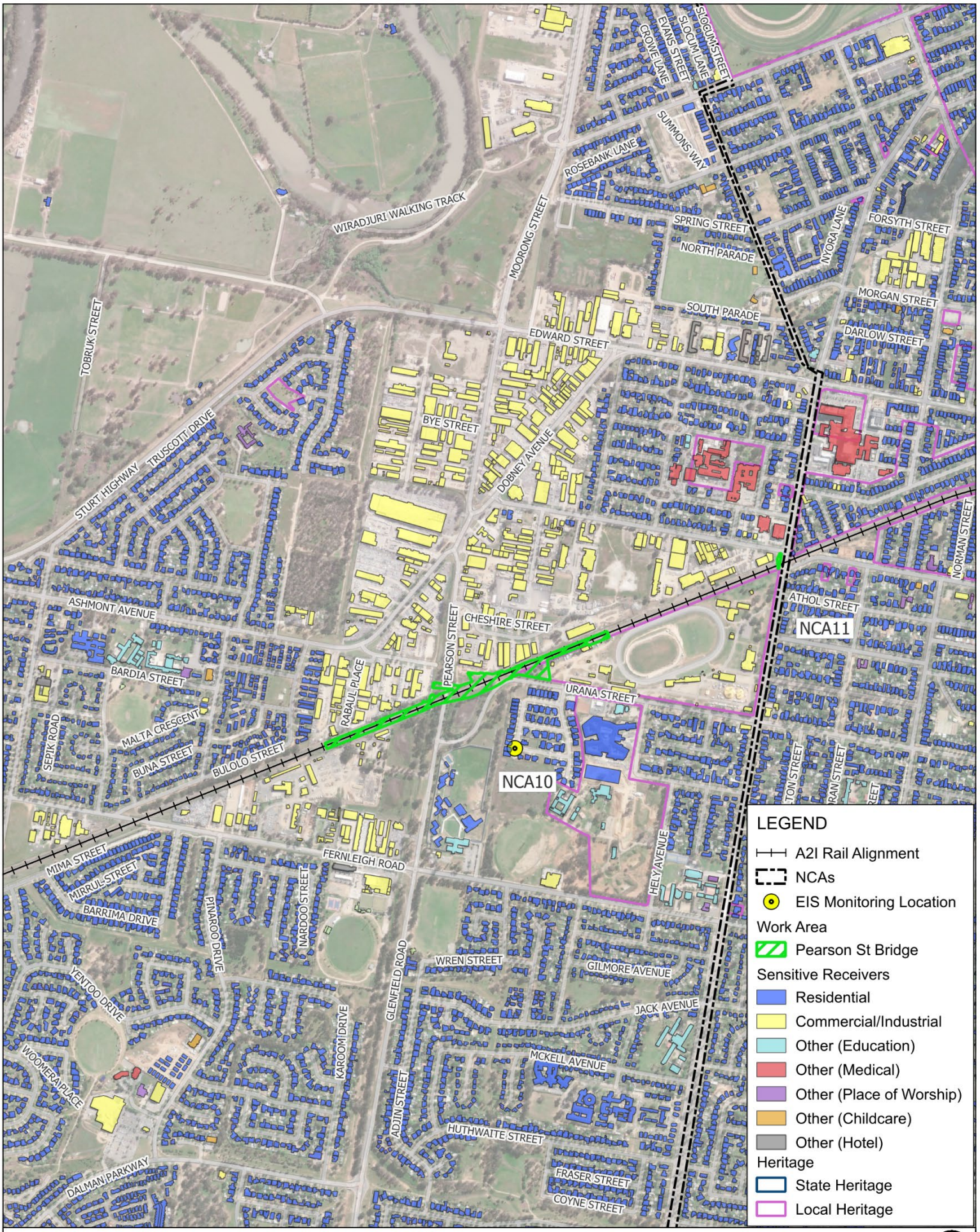

SLR

Data Source:
ESRI World Imagery

DISCLAIMER: All information within this document maybe based on external sources. SLR Consulting Pty Ltd makes no warranty regarding the data's accuracy or reliability for any purpose .

Receiver Classifications and Noise Monitoring Locations

FIGURE 2

H:\Projects-SLR\610-SrvSYD\610.031317.00001 Inland Rail A2P Enhancement\06 SLR Data\05 Modelling\90 CNVIS\02 A2I\07 Analysis\Wagga - Pearson-Cassidy\QGIS\610.031317 A2I CNVIS - Wagga Pearson Cassidy.qgz

4.0 Assessment Criteria

4.1 Construction Noise and Vibration Guidelines

The standards and guidelines relevant to the Project are listed in **Table 2**. These guidelines aim to protect the community and environment from excessive noise and vibration impacts during construction of projects.

Table 2 Construction Noise and Vibration Standards and Guidelines

Guideline/Policy Name	Where Guideline Used
Inland Rail NSW Construction Noise and Vibration Framework (CNVF)	Assessment and management protocols for airborne noise, ground-borne noise and vibration impacts for construction of NSW Inland Rail projects
Interim Construction Noise Guideline (ICNG) (DECC, 2009)	Assessment of airborne noise impacts on sensitive receivers
Environmental Criteria for Road Traffic Noise (ECRTN) (EPA, 1999)	Contains guidance for assessing potential sleep disturbance impacts
Road Noise Policy (RNP) (DECCW, 2011)	Assessment of construction traffic impacts
BS 7385 Part 2-1993 Evaluation and measurement for vibration in buildings Part 2, BSI, 1993	Assessment of vibration impacts (structural damage) to non-heritage sensitive structures
DIN 4150:Part 3-2016 Structural vibration – Effects of vibration on structures, Deutsches Institut für Normung, 2016	Screening assessment of vibration impacts (structural damage) to heritage sensitive structures, where the structure is found to be unsound
Assessing Vibration: a technical guideline (DEC, 2006)	Assessment of vibration impacts on sensitive receivers
AS2187.2:2006 Explosives – Storage and use Part 2: Use of explosives	Assessment of impacts from blasting activities
*Construction Noise and Vibration Guideline (Public Transport Infrastructure) (*CNVG-PTI) (Transport for NSW, 2023)	Utilised for minimum working distances for vibration intensive work.

4.2 Noise Management Levels

The noise management levels (NMLs) for residential and other sensitive receivers have been adopted from the CNVMP, as determined in the EIS. Receiver types and locations are shown **Figure 1** and **Figure 2**.

4.2.1 Residential Receivers

Project-specific NMLs for residential receivers were determined for each NCA. NMLs for other sensitive receivers are fixed values adopted from the Interim Construction Noise Guideline (ICNG) (DECC, 2009) and outlined in the CNVMP. Residential NMLs for NCAs surrounding the Pearson Street Bridge and Cassidy Footbridge enhancement sites are shown in **Table 3**.

Table 3 Residential Noise Management Levels

NCA	Noise Management Level ($L_{Aeq(15minute)}$ - dB)				Sleep disturbance Screening Level (RBL +15dB or 52 dB)	Sleep Awakening Reaction Level
	Approved Hours (RBL +10dB)	Out of Hours[1,2]				
		Daytime (RBL +5dB)	Evening (RBL +5dB)	Night-time (RBL +5dB)		
NCA10	56	51	50	43	53	65
NCA11	58	53	52	42	52	65

Note 1: Approved Construction Hours are Monday to Saturday 7 am to 6 pm, as defined in CoA E69.

Note 2: Work outside of the Approved Hours is defined as OOHW = Out of Hours Work. Daytime out of hours is Sunday and public holidays between 8 am to 6 pm. Evening is 6pm to 10pm Monday – Sunday (including public holidays). Night-time is 10pm to 7am Monday – Saturday and 10pm to 8am Sunday (including public holidays).

Highly Noise Affected

In addition to the NMLs presented above, the ICNG highly noise affected level (>75 dBA) represents the point above which there may be strong community reaction to noise and is applicable to all residential receivers during approved project hours as outlined in the CNVMP and the ICNG.

Sleep Disturbance

Where the sleep disturbance screening level (RBL + 15 dB or 52 dB L_{Amax}, whichever is greater, see **Table 3**) is exceeded, further assessment is required to determine whether the 'awakening reaction' level of L_{Amax} 65 dBA (external) would be exceeded and the likely number of these events. The awakening reaction level is the level above which residents are likely to be awoken from sleep.

4.2.2 Other Sensitive Land Uses and Commercial Receivers

The ICNG NMLs for 'other sensitive' non-residential land uses are shown in **Table 4**.

The ICNG references *AS2107:2016 Acoustics – Recommended design sound levels and reverberation times for building interiors* for criteria for 'other sensitive' receivers which are not listed in the guideline. Neither the ICNG nor AS2107 provide criteria for child care centres so the Association of Australian Acoustical Consultants *Guideline for Child Care Centre Acoustic Assessment* (GCCCAA) has been referenced.

Table 4 NMLs for 'Other Sensitive' Receivers

Land Use	Noise Management Level $L_{Aeq(15minute)}$ (dB) (Applied when the property is in use)	
	Internal	External
ICNG 'Other Sensitive' Receivers		
Classrooms at schools and other educational institutions	45	55[1,5]
Hospital wards and operating theatres	45	65[2]
Places of worship	45	55[1]
Active recreation areas (characterised by sporting activities which generate noise)	-	65
Passive recreation areas (characterised by contemplative activities that generate little noise)	-	60

Land Use	Noise Management Level $L_{Aeq(15minute)}$ (dB) (Applied when the property is in use)	
	Internal	External
Commercial	-	70
Industrial	-	75
Non-ICNG 'Other Sensitive' Receivers		
Hotel – daytime & evening[3]	50	60[1,5]
Hotel – night-time[3]	35	45[1,5]
Child care centres – activity areas[4]	40	50[1,5]
Child care centres – sleeping areas[4]	35	45[1,5]
Library[3]	45	55[1]
Public Building[3]	50	60[1]
Aged Care	Considered as Residential	

Note 1: It is assumed that these receivers have windows partially open for ventilation which results in internal noise levels being around 10 dB lower than the external noise level.

Note 2: It is assumed that these receivers have fixed windows which conservatively results in internal noise levels being around 20 dB lower than the external noise level.

Note 3: Criteria taken from AS2107.

Note 4: Criteria taken from Association of Australian Acoustical Consultants Guideline for Child Care Centre Acoustic Assessment.

Note 5: Some receivers near highways or rail lines may have building façade mitigation and air-conditioning. Where evidence is provided a 20dB reduction from external to internal may be adopted.

4.2.3 Ground-borne Noise

Construction work can cause ground-borne (structure-borne or regenerated) noise impacts in nearby buildings when vibration intensive equipment is in use, such as during tunnelling or excavation work using tunnel boring machines, roadheaders or rockbreakers. Vibration can be transmitted through the ground and into nearby buildings, which can then create audible noise impacts inside the building.

Ground-borne noise NMLs are applicable where ground-borne noise levels are likely to be higher than airborne noise levels, which can occur where work is underground or where surface work is shielded by noise barriers, other structures or façade mitigation at the receiver. Ground-borne noise is generally found to generate impacts during the evening and night-time periods when ambient noise levels are often much lower, and ground-borne noise is more prominent.

The internal ground-borne noise NMLs for residential receivers are shown in **Table 5**.

Table 5 Internal ground-borne NMLs

Receiver Type	Noise Management Level ($L_{Aeq(15minute)}$ – dBA)		
	Daytime[1]	Evening[2]	Night-time[2]
Residential	n/a	40	35

Note 1: Daytime ground-borne noise NMLs are not specified in the ICNG of CoA.

Note 2: Specified in the ICNG and CoA E75.

For other sensitive receivers, the ICNG does not provide guidance in relation to acceptable ground-borne noise levels. For the purpose of this CNVIS, the internal airborne NMLs presented in **Table 4** will also be adopted for ground-borne noise.

4.3 Vibration Criteria

The effects of vibration from construction work can be divided into three categories:

- Those in which the occupants of buildings are disturbed (**human comfort**). People can sometimes perceive vibration impacts when vibration generating construction work is located close to occupied buildings. Vibration from construction work tends to be intermittent in nature and the EPA's Assessing Vibration: a technical guideline (2006) (AV:ATG) provides criteria for intermittent vibration based on the Vibration Dose Value (VDV), as shown in **Table 6**. While the construction activities for the proposal are generally not expected to result in continuous or impulsive vibration impacts, corresponding criteria are provided in **Table 7**.
- Those where building contents may be affected (**building contents**). People perceive vibration at levels well below those likely to cause damage to building contents. For most receivers, the human comfort vibration criteria are the most stringent and it is generally not necessary to set separate criteria for vibration effects on typical building contents. Exceptions to this can occur when vibration sensitive equipment, such as electron microscopes or medical imaging equipment, are in buildings near to construction work. No such equipment has been identified in the study area.
- Those where the integrity of the building may be compromised (**structural/cosmetic damage**). If vibration from construction work is sufficiently high it can cause cosmetic damage to elements of affected buildings. Industry standard cosmetic damage vibration limits are specified in British Standard BS 7385 and German Standard DIN 4150. The limits are shown in **Table 8** and **Table 9**.

Table 6 Human Comfort Vibration – Vibration Dose Values for Intermittent Vibration

Building Type	Assessment Period	Vibration Dose Value[1] ($m/s^{1.75}$)	
		Preferred	Maximum
Critical Working Areas (eg operating theatres or laboratories)	Day or night-time	0.10	0.20
Residential	Daytime	0.20	0.40
	Night-time	0.13	0.26
Offices, schools, educational institutions and places of worship	Day or night-time	0.40	0.80
Workshops	Day or night-time	0.80	1.60

Note 1: The VDV accumulates vibration energy over the daytime and night-time assessment periods, and is dependent on the level of vibration as well as the duration.

Table 7 Human Comfort Vibration – Preferred and Maximum Weighted Root Mean Square Values for Continuous and Impulsive Vibration Acceleration (m/s^2) 1–80 Hz

Location	Assessment period	Preferred values		Maximum values	
		z-axis	x- and y-axis	z-axis	x- and y-axis
Continuous vibration					
Residential	Daytime	0.010	0.0071	0.020	0.014
	Night-time	0.007	0.005	0.014	0.010
Offices, schools, educational institutions and places of worship	Day or night-time	0.020	0.014	0.040	0.028
Workshops	Day or night-time	0.04	0.029	0.080	0.058
Impulsive vibration					
Residential	Daytime	0.30	0.21	0.60	0.42
	Night-time	0.10	0.071	0.20	0.14
Offices, schools, educational institutions and places of worship	Day or night-time	0.64	0.46	1.28	0.92
Workshops	Day or night-time	0.64	0.46	1.28	0.92

Table 8 Cosmetic Damage – BS 7385 Transient Vibration Values for Minimal Risk of Damage

Group	Type of Building	Peak Component Particle Velocity in Frequency Range of Predominant Pulse	
		4 Hz to 15 Hz	15 Hz and Above
1	Reinforced or framed structures. Industrial and heavy commercial buildings	50 mm/s at 4 Hz and above	
2	Unreinforced or light framed structures. Residential or light commercial type buildings	15 mm/s at 4 Hz increasing to 20 mm/s at 15 Hz	20 mm/s at 15 Hz increasing to 50 mm/s at 40 Hz and above

Note 1: Where the dynamic loading caused by continuous vibration may give rise to dynamic magnification due to resonance, especially at the lower frequencies where lower guide values apply, then the guide values may need to be reduced by up to 50%.

Table 9 Cosmetic Damage – DIN 4150 Guideline Values for Short-term Vibration on Structures

Group	Type of Structure	Guideline Values Vibration Velocity (mm/s)				
		Foundation, All Directions at a Frequency of			Topmost Floor, Horizontal	Floor Slabs, Vertical
		1 to 10 Hz	10 to 50 Hz	50 to 100 Hz	All frequencies	All frequencies
1	Buildings used for commercial purposes, industrial buildings and buildings of similar design	20	20 to 40	40 to 50	40	20
2	Residential buildings and buildings of similar design and/or occupancy	5	5 to 15	15 to 20	15	20

Group	Type of Structure	Guideline Values Vibration Velocity (mm/s)				
		Foundation, All Directions at a Frequency of			Topmost Floor, Horizontal	Floor Slabs, Vertical
		1 to 10 Hz	10 to 50 Hz	50 to 100 Hz	All frequencies	All frequencies
3	Structures that, because of their particular sensitivity to vibration, cannot be classified as Group 1 or 2 **and** are of great intrinsic value (eg heritage listed buildings)	3	3 to 8	8 to 10	8	20[1]

Note 1: It may be necessary to lower the relevant guideline value markedly to prevent minor damage.

4.3.1 Heritage Buildings or Structures

Heritage listed buildings and structures should be considered on a case-by-case basis but BS 7385 notes that buildings of historical value should not be assumed to be more sensitive to vibration, unless structurally unsound. Where a heritage building is deemed to be sensitive, the more stringent DIN 4150 Group 3 guideline values in **Table 9** can be applied.

Heritage Structures

Table 10 includes heritage structures from the State Heritage Register, Local Heritage Items and Local Environment Plan that are within 100 m of construction work areas at Cassidy Footbridge and Pearson Street Bridge.

Table 10 Heritage Items Nearby Construction Work Areas

Heritage Item	Listing	Nearest Work Location	Construction/Condition
Mount Erin Convent Chapel, High School, and Grounds	Local Environment Plan I260	Cassidy Footbridge (50m)	This complex comprises of a number of buildings, many of which date to the late 19th century. Heritage items include the Mount Erin retaining wall and gardens.
Wagga Wagga Railway Station and Yard Group	State Heritage Register 01279, ARTC s170 4280250	Cassidy Footbridge (200m)	The Wagga Wagga Railway Station is a substantial and ornate structure, built in the Victorian Free Classical style. West of the station building is the Wagga Wagga footbridge ('Mothers Footbridge'), which was built in 1936. It is a simple steel girder bridge with a steel post-and-rail safety barrier and straight lateral bracing post). The footbridge is in fair condition. Immediately west of the station building is the Wagga Wagga Railway Museum. The museum is a single-storey brick building with a corrugated iron sheet clad roof and also includes multiple buildings across the corridor, including the Wagga Wagga Rail Heritage Gang Sheds.
Wagga Wagga Showground, Kyeamba Smith Hall and Grandstand[1]	Local Environment Plan I246	Pearson Street Bridge (50m)	The Wagga Wagga Showground includes a number of early and mid-20th century buildings, including the 'Neil Skeers' Grandstand, the 'Kyeamba Smith' Hall and several other contemporary buildings. The Grandstand and the Hall appear to be in fair condition. The small area within the Project site is used as a campground.

Note 1: The Grandstand and Hall are further than 100 m from the Pearson Street Bridge work area, although some buildings within the camping ground Wagga Wagga Showground camping ground may fall within 100 m of the work areas.

The Mount Erin Convent Chapel, Highschool and Grounds and Wagga Wagga Railway Station and Yard group are within the Wagga Wagga Conservation Area. The Wagga Wagga Conservation Area also encompasses many 19th and early 20th century buildings, including the nearest residential dwellings to the Cassidy Footbridge work area (e.g., 2 Kildare St, 1 Norman St, 22 and 24-26 Brookong Ave).

Further information on the heritage items in **Table 10** are provided in the Construction Cultural Heritage Management Plan (CCHMP). No structures nearby the work areas identified in this CNVIS are flagged as structurally unsound in the CCHMP.

Pre- and post-condition surveys of heritage structures are to be conducted when relevant (ie if the heritage buildings are within the minimum working distances for heritage items for nominated vibration-intensive equipment) refer to **Section 4.3.3** and **Section 6.1**.

4.3.2 Buried Pipework and Utilities

The German Standard DIN 4150-3:1999 “Structural Vibration Part 3: Effects of vibration in structures” provides guideline values for evaluating the effect of vibration on buried pipework. The values are based on the assumption that pipes have been manufactured and laid using current technology. Additional considerations may be required at junctions. The recommended limits for short term vibration to ensure minimal risk of damage are presented numerically in **Table 11**.

Table 11 Guideline Values for Short Term Vibration on Buried Pipework

Line	Pipe Material	Guideline value at the Pipe[1,2] (PPV mm/s)
1	Steel (including welded pipes)	100
2	Clay, concrete, reinforced concrete, pre stressed concrete, metal (with or without flange)	80
3	Masonry, plastic[3]	50

Note 1: Mounting equipment directly onto pipes may not be possible. If the vibration source is not immediately next to the pipework, measurements can be made on the ground surface to obtain an estimate. Generally, this vibration level will be greater than the level measured directly on the pipework.

Note 2: The guideline values may be reduced by 50% without further analysis when evaluating the effects of long-term vibration on buried pipework.

Note 3: Drainpipes shall be evaluated using the values given for Line 3.

Buried Pipework and Utilities

In the Pearson Street Bridge Detail Design Report (document no. 5-0052-230-PEN-W2-RP-0001), an APA gas line identified nearby the Pearson St Bridge works and has been identified as requiring relocation. Any work conducted nearby these utilities will be undertaken in accordance with the asset owner’s guidelines to ensure there are no adverse vibration impacts to the utilities. The following vibration limits (outlined in APA Guideline *“Guidelines for Works Near Existing Gas Assets 400-STD-AM-0001”*) must not be exceed at any point on the pipe:

a) For cast iron mains: 5 mm/s maximum Peak Particle Velocity (PPV) measured on the pipe.

b) For steel pipe with a coal tar enamel (CTE) coating or with poor coating health: 10 mm/s maximum PPV measured on the pipe

c) For non-coal tar enamel pipe coatings and other pipe materials (i.e., steel, PE, PVC or Nylon): 20 mm/s maximum PPV measured on the pipe.

The APA guideline document also states:

> *Note: Cast iron mains are particularly susceptible to damage by vibration. The PPV limit may not prevent leaks from cast iron and may require additional gas leakage survey activities during works in accordance with Section 5.3 of the APA guideline*.

Futher detail is provided in SLR report (610.031317-M06-v0.1-20241213).

No other buried pipework or utilities have been identified in this CNVIS at risk of impact from construction vibration. Therefore, no additional consideration or assessment has been undertaken in relation to buried pipework and utilities. Where buried pipework or utilities are uncovered during works, they should be identified and managed in accordance with the measures outlined in the CNVMP.

4.3.3 Minimum Working Distances for Vibration Intensive Work

Minimum working distances for typical vibration intensive construction equipment have been sourced from the Transport for NSW (TfNSW) Construction Noise and Vibration Guideline (Public Transport Infrastructure) (CNVG-PTI) and are shown in **Table 12**. The minimum working distances are for both cosmetic damage (from BS 7385 and DIN 4150) and human comfort (from the NSW EPA Assessing Vibration: a technical guideline). They are calculated from empirical data which suggests that where work is further from receivers than the quoted minimum distances then impacts are not considered likely.

The minimum working distances listed in the CNVG were used to derive the minimum working distances required for cosmetic damage to industrial and heavy commercial buildings (also reinforced or framed structures). The following pseudo-power law relationship has been used in the derivations:

$$V_2 = V_1 \times \left(\frac{D_1}{D_2}\right)^B$$

where a site exponent value of B = 1.6 is adopted for the calculations, as per AS2187.2:2006

Table 12 Recommended Minimum Working Distances from Vibration Intensive Equipment

Plant Item	Rating/Description	Minimum Distance			
		Cosmetic Damage			Human Response (NSW EPA Guideline)[2]
		Residential and Light Commercial (BS 7385)	Heritage Items[1] (DIN 4150, Group 3)	Industrial and Heavy Commercial (BS 7385)	
Vibratory Roller	<50 kN (1–2 tonne)	5 m	11 m	3 m	15 m to 20 m
	<100 kN (2–4 tonne)	6 m	13 m	3 m	20 m
	<200 kN (4–6 tonne)	12 m	25 m	6 m	40 m
	<300 kN (7–13 tonne)	15 m	31 m	8 m	100 m
	>300 kN (13–18 tonne)	20 m	40 m	10 m	100 m
	>300 kN (>18 tonne)	25 m	50 m	12 m	100 m
Small Hydraulic Hammer	300 kg (5 to 12 t excavator)	2 m	5 m	1 m	7 m
Medium Hydraulic Hammer	900 kg (12 to 18 t excavator)	7 m	15 m	4 m	23 m

Plant Item	Rating/Description	Minimum Distance			
		Cosmetic Damage			Human Response (NSW EPA Guideline)[2]
		Residential and Light Commercial (BS 7385)	Heritage Items[1] (DIN 4150, Group 3)	Industrial and Heavy Commercial (BS 7385)	
Large Hydraulic Hammer	1,600 kg (18 to 34 t excavator)	22 m	44 m	11 m	73 m
Vibratory Pile Driver	Sheet piles	2 m to 20 m	5 m to 40 m	1 to 10 m	20 m
Piling Rig – Bored	≤ 800 mm	2 m (nominal)	5 m	1 m	4 m
Jackhammer	Hand held	1 m (nominal)	3 m	1 m	2 m
Ballast Tamping[2]	N/A	5 m	10 m	3 m	30 m

Note 1: Minimum working distances for heritage items that have been identified as structurally unsound or otherwise particularly sensitive to vibration. These distances have been calculated based on the 2.5 mm/s PPV criteria from DIN 4150 and the cosmetic damage minimum working distances presented in the CNVG-PTI with reference to BS 7385.

Note 2: Based on SLR measurement data. The human response minimum working distance for Ballast Tamping is determined based on a residential night-time preferred VDV criterion.

The minimum working distances are indicative and will vary depending on the particular item of equipment and local geotechnical conditions. The distances apply to cosmetic damage of typical buildings under typical geotechnical conditions.

4.4 Traffic on Surrounding Roads

The potential impacts from project related traffic on the surrounding public roads are assessed using the NSW EPA *Road Noise Policy* (RNP). An initial screening test is first applied to evaluate if existing road traffic noise levels are expected to increase by more than 2.0 dB. Where this is considered likely, further assessment is required using the RNP criteria shown in **Table 13**.

Table 13 RNP/NCG Criteria for Assessing Traffic on Public Roads

Road Category	Type of Project/Land Use	Assessment Criteria (dB)	
		Daytime (7 am – 10 pm)	Night-time (10 pm – 7 am)
Freeway/ arterial/ sub-arterial roads	Existing residences affected by additional traffic on existing freeways/arterial/sub-arterial roads generated by land use developments	$L_{Aeq(15hour)}$ 60 (external)	$L_{Aeq(9hour)}$ 55 (external)
Local roads	Existing residences affected by additional traffic on existing local roads generated by land use developments	$L_{Aeq(1hour)}$ 55 (external)	$L_{Aeq(1hour)}$ 50 (external)

5.0 Noise Assessment

The potential construction noise levels from the Project have been predicted using ISO 9613:2 algorithm in SoundPLAN noise modelling software. The model includes ground topography, buildings and representative noise sources from the Project.

5.1 Work Scenarios

Noise modelling scenarios have been determined based on key Project noise generating stages, supplied by the Project team. A detailed description of each work scenario and the total sound power levels (LW) are provided in **Table 14**. A summary of construction work periods and schedule required for each scenario is shown in **Table 15**, as per the working hours defined in the CNVMP. The locations of the various work scenarios are shown in **Figure 3** and **Figure 4**.

Table 14 Work Scenario Descriptions

ID	Scenario	Description	Total Lw
Cassidy Parade Footbridge			
W.001	Site Establishment / Demobilisation	• Site Compound delivery and set up • Access road and laydown construction	116
W.002	Compound Operation	• Operation of the site compound • Delivery of materials/equipment	113
W.003	SAQP	• Contamination sampling	114
W.004	Utility Work	• Installation of proposed drainage	117
W.005	Earthwork	• Earthworks	118
W.006	Temporary Pedestrian Bridge Work	• Ground preparation • Scaffold erection and demobilisation including cranage	116
W.007	Pedestrian Bridge Demolition	• Demolition of existing pedestrian bridge	123
W.008	Pedestrian Bridge Work - Peak	• Construction of new pedestrian bridge including highly noise intensive work	119
W.009	Pedestrian Bridge Work - Typical	• Construction of new pedestrian bridge excluding highly noise intensive work	115
Pearson Street Bridge			
W.010	Site Establishment / Demobilisation	• Site Compound delivery and set up • Access road and laydown construction	116
W.011	Compound Operation	• Operation of the site compound • Delivery of materials/equipment	115
W.012	SAQP	• Contamination sampling	114
W.013	Utility Work	• Utilities relocation – APA gas	115
W.014	Earthwork	• Earthworks	118
W.015	Track Work - Peak	• Track lowering including highly noise intensive work	122
W.016	Track Work - Typical	• Track lowering excluding highly noise intensive work	118
W.017	Track Tamping	• Tamping following track work	119
W.018	Protection Barriers	• Retaining walls • Barrier construction	120

ID	Scenario	Description	Total Lw
W.019	Drainage Work	• Installation of stormwater drainage pipe • Installation of cess drain	120
W.020	Signalling Work	• Temporary and permanent signalling relocation	119

Table 15 Scenarios and Periods of Work

ID	Scenario	Hours of Work				Indicative Start Date	Likely Duration[5]
		Approved Hours	Out-of-Hours Work [4]				
			Day OOH[1]	Evening[2]	Night[3]		
Cassidy Parade Footbridge							
W.001	Site Establishment / Demobilisation	✓	✓	-	-	Jul-25	2 months
W.002	Compound Operation	✓	✓	✓	✓	Jul-25	Ongoing
W.003	SAQP	✓	-	-	-	Jul-25	2 weeks
W.004	Utility Work	✓	✓	-	-	Aug-25	1 month
W.005	Earthwork	✓	✓	-	-	Aug-25	2 months
W.006	Temporary Pedestrian Bridge Work	✓	✓	-	-	Aug-25	3 weeks[6]
W.007	Pedestrian Bridge Demolition	✓	✓	✓	✓	Sep-25	1 month
W.008	Pedestrian Bridge Work - Peak	✓	✓	✓	✓	Sep-25	18 months
W.009	Pedestrian Bridge Work - Typical	✓	✓	✓	✓	Sep-25	18 months
Pearson Street Bridge							
W.010	Site Establishment / Demobilisation	✓	✓	-	-	Oct-25	2 months
W.011	Compound Operation	✓	✓	✓	✓	Oct-25	ongoing
W.012	SAQP	✓	-	-	-	Jul-25	2 weeks
W.013	Utility Work	✓	✓	-	-	Nov-25	1 month
W.014	Earthwork	✓	✓	-	-	Oct-25	3 months
W.015	Track Work - Peak	✓	✓	✓	✓	Sep-26	1 month
W.016	Track Work - Typical	✓	✓	✓	✓	Sep-26	1 month
W.017	Track Tamping	✓	✓	-	-	Sep-26	1 month
W.018	Protection Barriers	✓	✓	✓	✓	Nov-25	8 months
W.019	Drainage Work	✓	✓	✓	✓	Nov-25	4 months
W.020	Signalling Work	✓	✓	✓	✓	Aug-25	4 months

Note 1: Daytime out of hours is 8 am to 6 pm on Sunday and public holidays.

Note 2: Evening is 6 pm to 10 pm Monday – Sunday (including public holidays).

Note 3: Night is 10 pm to 7 am Monday – Saturday and 10pm to 8am Sunday (including public holidays).

Note 4: Where works are expected to occur outside of the standard working hours, further detail around the specific work tasks, duration and justification of OOHW must be identified in the OOHW permit, required by the OOHW Protocol or EPL.

Note 5: Works scenarios at the enhancement sites may occur simultaneously during enhancement works and the total duration for the completion of all works is expected to be approximately 18 months each.

Note 6: Works will be completed across two work periods at the beginning of works to erect the temporary scaffold pedestrian bridge, and the demobilisation of the structure at the completion of the new Cassidy footbridge. The likely duration is expected for both work periods.

Figure 3 Construction Work Locations (Cassidy Parade Footbridge)

Figure 4 Construction Work Locations (Pearson Street Bridge)

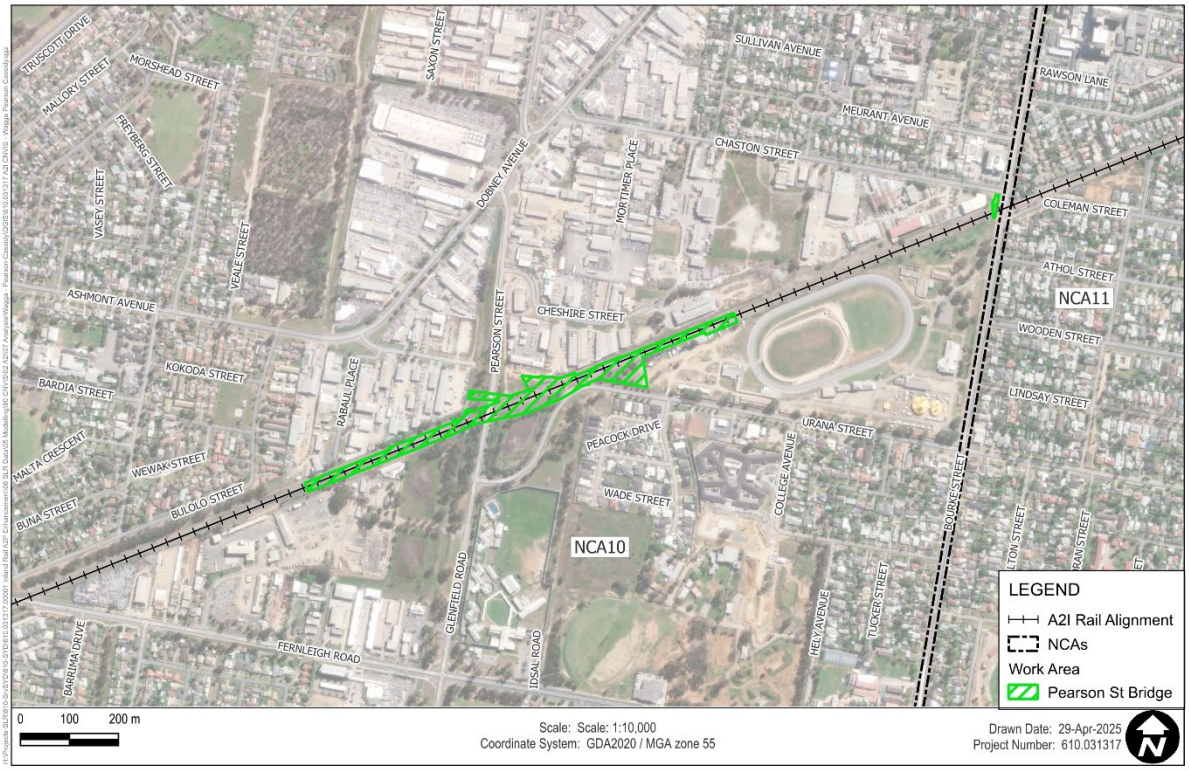

5.1.1 Modelling Scenarios and Equipment

The assessment uses 'realistic worst-case' scenarios to determine the impacts from the noisiest 15-minute period that is likely to occur for each work scenario, as required by the ICNG. Sound power levels (LW) for the construction equipment used in the modelling are listed in **Appendix B**.

5.2 Predicted Noise Levels

The following overview is based on the predicted impacts at the most affected receivers and is representative of the worst-case noise levels that are likely to occur during construction.

The assessment shows the predicted 'mitigated' impacts based on the exceedance of the noise management levels, as per the categories in **Table 16**. The mitigation and management measures adopted for this CNVIS are provided in **Section 8.0**.

Table 16 Exceedance Bands and Impact Colouring

Subjective Classification	Exceedance of Noise Management Level		Impact Colouring
	Daytime	Out of Hours	
Negligible	No exceedance	No exceedance	
Noticeable	-	1 to 5 dB	
Clearly Audible	1 to 10 dB	6 to 15 dB	
Moderately Intrusive	11 to 20 dB	16 to 25 dB	
Highly Intrusive	> 20 dB	> 25 dB	

A summary of the number of buildings where NML exceedances were predicted for the various work scenarios is shown in **Table 17**. The number of receivers above the 'highly noise affected' (HNA) level are also included in the table. Maps of the predicted worst-case noise impacts are presented in **Appendix C**.

The assessment presents the combined predicted noise impacts for each scenario. Meaning, the worst-case result at each receiver is considered from all potential work areas where each scenario is to be undertaken.

The assessment is generally considered conservative as the calculations assume several items of construction equipment are in use at the same time within individual scenarios. As outlined in **Section 5.1.1,** the assessment uses 'realistic worst-case' scenarios to determine the impacts from the noisiest 15-minute period that is likely to occur for each work scenario.

The exceedances shown in **Table 17** are therefore representative of a 'realistic worst-case' 15-minute period, and are unlikely to occur for extended periods of time throughout the entire construction period at any given receiver.

The indicative work durations presented in **Table 15** represent a window of time where the scenarios could occur, and does not represent the entire duration of the exceedances shown in **Table 17**.

In reality, there would frequently be periods when construction noise levels are much lower than the worst-case levels predicted as well as times when no equipment is in use and no noise impacts occur.

Table 17 Overview of NML Exceedances

ID	Scenario	Number of Receivers																	
		HNA[1]	With NML exceedance (dB)[2]																
			Approved Daytime			Out of Hours												Sleep Disturbance	Sleep Awakening
						Daytime OOH				Evening				Night-time					
			1-10	11-20	>20	1-5	6-15	16-25	>25	1-5	6-15	16-25	>25	1-5	6-15	16-25	>25	>Screening Level (NCA10 – 53 dB) (NCA11 – 52 dB)	>65 dB
Residential Receivers																			
Cassidy Parade Footbridge																			
W.001	Site Establishment / Demobilisation	**9**	58	16	5	53	58	16	5	n/a	n/a	n/a	n/a	n/a	n/a	n/a	n/a	n/a	n/a
W.002	Compound Operation	**6**	41	12	2	41	41	12	2	53	44	13	4	344	152	44	17	377	61
W.003	SAQP	**1**	26	5	-	n/a	n/a	n/a	n/a	n/a	n/a	n/a	n/a	n/a	n/a	n/a	n/a	n/a	n/a
W.004	Utility Work	**3**	73	15	2	48	73	15	2	n/a	n/a	n/a	n/a	n/a	n/a	n/a	n/a	n/a	n/a
W.005	Earthwork	**7**	52	16	1	65	52	16	1	n/a	n/a	n/a	n/a	n/a	n/a	n/a	n/a	n/a	n/a
W.006	Temporary Pedestrian Bridge Work	**8**	48	18	4	27	48	18	4	n/a	n/a	n/a	n/a	n/a	n/a	n/a	n/a	n/a	n/a
W.007	Pedestrian Bridge Demolition	**11**	99	28	7	191	99	28	7	240	118	32	9	1,034	817	118	41	1,339	134
W.008	Pedestrian Bridge Work - Peak	**4**	66	14	3	87	66	14	3	117	72	17	4	762	491	72	21	800	83
W.009	Pedestrian Bridge Work - Typical	**2**	29	9	1	45	29	9	1	48	36	9	1	380	168	36	10	255	33
Pearson Street Bridge																			
W.010	Site Establishment / Demobilisation	-	26	11	-	26	26	11	-	n/a	n/a	n/a	n/a	n/a	n/a	n/a	n/a	n/a	n/a
W.011	Compound Operation	-	24	8	-	21	24	8	-	22	26	9	-	144	47	19	7	87	22
W.012	Utility Work	-	20	-	-	n/a	n/a	n/a	n/a	n/a	n/a	n/a	n/a	n/a	n/a	n/a	n/a	n/a	n/a
W.013	SAQP	-	14	-	-	25	14	-	-	n/a	n/a	n/a	n/a	n/a	n/a	n/a	n/a	n/a	n/a
W.014	Earthwork	**3**	53	20	-	108	53	20	-	n/a	n/a	n/a	n/a	n/a	n/a	n/a	n/a	n/a	n/a
W.015	Track Work - Peak	**1**	140	32	-	350	140	32	-	451	158	36	1	1,857	974	84	24	834	62
W.016	Track Work - Typical	-	52	15	-	117	52	15	-	145	62	20	-	848	339	44	10	228	29
W.017	Track Tamping	-	63	20	-	155	63	20	-	n/a	n/a	n/a	n/a	n/a	n/a	n/a	n/a	n/a	n/a
W.018	Protection Barriers	-	37	-	-	35	37	-	-	40	46	-	-	813	149	27	-	747	37
W.019	Drainage Work	-	36	4	-	31	36	4	-	38	38	7	-	749	133	30	-	912	45
W.020	Signalling Work	**2**	70	24	1	95	70	24	1	110	85	27	1	702	302	58	22	249	47

ID	Scenario	Number of Receivers																	
		HNA[1]	With NML exceedance (dB)[2]																
			Approved Daytime			Out of Hours													
						Daytime OOH				Evening				Night-time				Sleep Disturbance	Sleep Awakening
			1-10	11-20	>20	1-5	6-15	16-25	>25	1-5	6-15	16-25	>25	1-5	6-15	16-25	>25	>Screening Level (NCA10 – 53 dB) (NCA11 – 52 dB)	>65 dB
Other Sensitive Receivers																			
Cassidy Parade Footbridge																			
W.001	Site Establishment / Demobilisation	n/a	16	8	1	9	13	3	-	n/a	n/a	n/a	n/a	n/a	n/a	n/a	n/a	n/a	n/a
W.002	Compound Operation	n/a	16	6	-	10	10	2	-	-	2	-	-	-	-	-	-	n/a	n/a
W.003	SAQP	n/a	14	2	-	n/a	n/a	n/a	n/a	n/a	n/a	n/a	n/a	n/a	n/a	n/a	n/a	n/a	n/a
W.004	Utility Work	n/a	19	4	1	7	16	1	-	n/a	n/a	n/a	n/a	n/a	n/a	n/a	n/a	n/a	n/a
W.005	Earthwork	n/a	16	7	-	6	14	3	-	n/a	n/a	n/a	n/a	n/a	n/a	n/a	n/a	n/a	n/a
W.006	Temporary Pedestrian Bridge Work	n/a	5	-	-	2	3	-	-	n/a	n/a	n/a	n/a	n/a	n/a	n/a	n/a	n/a	n/a
W.007	Pedestrian Bridge Demolition	n/a	20	14	2	10	18	8	-	2	2	1	-	1	3	-	-	n/a	n/a
W.008	Pedestrian Bridge Work - Peak	n/a	16	10	1	5	17	5	-	-	1	1	-	3	-	-	-	n/a	n/a
W.009	Pedestrian Bridge Work - Typical	n/a	16	6	-	11	10	1	-	1	1	-	-	-	-	-	-	n/a	n/a
Pearson Street Bridge																			
W.010	Site Establishment / Demobilisation	n/a	7	-	-	5	2	-	-	n/a	n/a	n/a	n/a	n/a	n/a	n/a	n/a	n/a	n/a
W.011	Compound Operation	n/a	5	-	-	4	1	-	-	-	-	-	-	1	-	-	-	n/a	n/a
W.012	SAQP	n/a	-	-	-	n/a	n/a	n/a	n/a	n/a	n/a	n/a	n/a	n/a	n/a	n/a	n/a	n/a	n/a
W.013	Utility Work	n/a	-	-	-	-	-	-	-	n/a	n/a	n/a	n/a	n/a	n/a	n/a	n/a	n/a	n/a
W.014	Earthwork	n/a	22	2	-	10	14	-	-	n/a	n/a	n/a	n/a	n/a	n/a	n/a	n/a	n/a	n/a
W.015	Track Work - Peak	n/a	29	12	-	19	19	3	-	1	-	-	-	4	-	1	-	n/a	n/a
W.016	Track Work - Typical	n/a	20	3	-	8	15	-	-	-	-	-	-	-	1	-	-	n/a	n/a
W.017	Track Tamping	n/a	21	5	-	8	18	-	-	n/a	n/a	n/a	n/a	n/a	n/a	n/a	n/a	n/a	n/a
W.018	Protection Barriers	n/a	1	-	-	1	-	-	-	-	-	-	-	1	-	-	-	n/a	n/a
W.019	Drainage Work	n/a	2	-	-	2	-	-	-	-	-	-	-	1	-	-	-	n/a	n/a
W.020	Signalling Work	n/a	6	2	-	1	7	-	-	-	2	-	-	1	2	-	-	n/a	n/a

Note 1: Highly noise affected, based on ICNG definition (i.e. predicted LAeq(15minute) noise at residential receiver is greater than 75 dBA).
Note 2: Based on worst-case predicted noise levels

A summary of the predicted worst-case noise levels is shown below for each work area:

Cassidy Parade Footbridge

- 'Highly intrusive' noise impacts are predicted at the nearest residential receivers for all work scenarios during approved daytime and daytime OOHW periods, with the greatest impact occurring during *W.007*. The addresses of the residential receivers impacted by OOHW are provided in **Appendix D**.
- Constructions works on the main span of the Cassidy footbridge will be undertaken during a possession. As a result, OOHWs during the OOH day time, evening and night-time periods are likely to be required. Where bridge works are to occur in these periods, 'highly intrusive' noise impacts are predicted at the nearest residential receivers during scenarios *W.007* to *W.009*.
    - Compound operations outlined in *W.002* are generally expected to be limited to approved daytime hours. Impacts associated with OOHWs presented in **Table 17** are only expected when works on the main bridge span are being undertaken under a rail possession.
- 'Highly noise affected' (HNA) residential receivers are predicted in all work scenarios, with the greatest number of highly noise affected receivers occurring for *W.007*. Up to 11 receivers are expected to be classified as HNA at various stages of the enhancement works.
- 'Highly intrusive' noise impacts are predicted at the closest other sensitive receiver during approved daytime periods during *W.001, W.004, W.*007 and *W.008* works. Worst-case 'moderately intrusive' impacts are predicted during all other works scenarios except *W.006*, where 'clearly audible' impacts are predicted.
    - For the daytime OOH period, 'moderately intrusive' noise impacts are also predicted at the closest other sensitive receivers for all works scenarios except *W.006*, where 'clearly audible' impacts are predicted .
- Worst-case 'moderately intrusive' noise impacts at other sensitive receivers are expected during the evening period for scenario *W.007* and *W.008*. All other scenarios are predicted to generate 'clearly audible' impacts at other sensitive receivers. Noise impacts above the NML at other sensitive receivers during the night-time are only predicted for scenario *W.007* and *W.008,* where 'clearly audible' and 'noticeable' impacts are expected.

Pearson Street Bridge

- 'Highly intrusive' noise impacts are predicted at the nearest residential receivers for *W.011*, *W.015, W.016* and *W.020* during the night-time OOHW period, with the greatest impact occurring during *W.015*. The addresses of the residential receivers impacted by OOHW are provided in **Appendix D**.
    - Worst-case 'moderately intrusive' noise impacts are predicted for all other scenarios with the potential to occur during the night-time period.
- 'Highly intrusive' noise impacts are predicted at the nearest residential receiver for *W.015* and *W.020* during the evening period. 'Moderately intrusive' noise impacts are predicted at the nearest residential receivers for all other scenarios occurring during the evening period, with the exception of *W.018*, where 'clearly audible' impacts are predicted.
- 'Highly intrusive' noise impacts are predicted at the closest residential receiver during *W.020* during approved daytime and daytime OOHW periods.

- Worst-case ‘moderately intrusive’ noise impacts are expected for *W.010*, *W.011*, *W.014* to *W.017* and *W.019*, during the approved daytime and daytime OOHW periods.
    - ‘Clearly audible’ impacts are predicted at nearby residential receivers during *W.012*, *W.013* and *W.019* during approved daytime and daytime OOHW periods.
- The closest residential receivers to works in scenario *W.014, W.015* and *W.020* are predicted to be ‘Highly noise affected’ (HNA). These impacts are predicted when works occur at the closest location to each receiver. When works occur further from these receivers, impacts are expected to be lower.
- ‘Moderately intrusive’ noise impacts are expected to occur at the closest other sensitive receivers to works occurring during *W.014* to *W.017* and *W.020*, during the approved daytime period. For the daytime OOH period, ‘moderately intrusive’ noise impacts are predicted at the closest other sensitive receivers during *W.015*.
    - ‘Clearly audible’ to ‘noticeable’ impacts are predicted for all other works scenarios during the approved daytime and daytime OOHW periods.
- During the night-time period, noise-generating activities occurring during track work (*W.015*) are expected to be ‘moderately intrusive’ at a single other sensitive receiver. ‘Clearly audible’ to ‘noticeable’ impacts are predicted for all other works scenarios during the night-time period.
- During the evening period ‘noticeable’ impacts are expected during *W.015* with ‘clearly audible’ impacts predicted at one other sensitive receiver during W.020. No impact above the NML are predicted at any other sensitive receivers during the evening period.
- Other sensitive receivers should only be considered impacted ‘when in use’.

Review of the predictions shows that both the sleep disturbance screening level and sleep awakening reaction level are likely to be exceeded when night work occurs near residential receivers occur. Sleep disturbance impacts would generally be caused by heavy vehicle movements and more noise intensive equipment. Where reasonable and feasible, these activities should be limited to the less sensitive periods to avoid noise impacts during more sensitive out-of-hours periods (refer to **Section 8.0**). The number of awakening events would depend on several factors, including the equipment being used, the duration of noisy work and the distance of the work to each residential receiver. Further detail around the specific OOHW, (eg duration and justification) must be identified in the OOHW permit, refer **Section 2.4**. The receivers which would potentially be affected by sleep awakening impacts are generally the same receivers where ‘moderately intrusive’ and ‘highly intrusive’ night-time impacts have been predicted (refer to **Appendix C**). These receivers may be eligible for respite offers (RO), agreements with owners (AO) or alternative accommodation (AltA), refer **Section 8.3**.

Furthermore, for scenarios where 'highly intrusive' impacts are predicted, noisy activities will be scheduled during standard daytime hours, where feasible, to minimise disruption during OOHW periods. It is noted however, that OOH work will occur during a rail possession and will be undertaken within the limitations of the possession.

All appropriate feasible and reasonable construction noise mitigation measures will be applied to work as outlined in **Section 8.0** and **Section 8.1**.

5.3 Ground-borne Noise

Ground-borne construction noise impacts from the Project are not anticipated as vibration intensive work with the potential to generate perceptible ground-borne noise, is not included in the scope of work. Vibration intensive work for the Project will be completed outdoors meaning airborne noise levels at the nearest receivers are expected to be higher than the corresponding internal ground-borne noise levels.

Where airborne noise levels are higher than ground-borne noise levels it is not necessary to evaluate potential ground-borne noise impacts and as such, they have not been considered further for this assessment.

6.0 Vibration Assessment

Vibration intensive items of equipment that would be required during work assessed in this CNVIS include a large hydraulic hammer, vibratory rollers and ballast tampers. These items of equipment are required during the work as shown in **Table 18**.

The potential impacts during vibration intensive work have been assessed using the Transport CNVG-PTI minimum working distances for cosmetic damage and human response shown in **Table 18**.

Table 18 Vibration Intensive Equipment

ID	Scenario	Rating/Description	Minimum Distance			
			Cosmetic Damage			Human Response (NSW EPA Guideline)
			Residential and Light Commercial (BS 7385)	Heritage Items (DIN 4150, Group 3)	Industrial and Heavy Commercial (BS 7385)	
W.007	**Cassidy Parade Footbridge** Pedestrian Bridge Demolition	Large Hydraulic Hammer 1600 kg (18 to 34 t excavator)	22 m	44 m	11 m	73 m
W.019	**Pearson Street Bridge** Drainage Work					
W.008	**Cassidy Parade Footbridge** Pedestrian Bridge Work - Peak	Vibratory Roller: <300 kN (7–13 tonne)	15 m	31 m	8 m	100 m
W.015	**Pearson Street Bridge** Track Work – Peak					
W.017	**Pearson Street Bridge** Track Tamping	Ballast Tamping	5 m	10 m	3 m	30 m
W.019	**Pearson Street Bridge** Drainage Work	Trench roller[1]	5 m	11 m	3 m	15 m to 20 m

Note 1: Minimum working distances for the trench roller are based on Vibratory Roller: <50 kN (1–2 tonne).

Vibration offset distances have been determined from the TfNSW CNVG-PTI minimum working distances for cosmetic damage and human comfort (see **Table 12** and the assessment is summarised in **Figure 5** to **Figure 10**). The offset distances are representative of the highest vibration levels that would likely be experienced by the nearest receivers when work occurs nearby.

In the event that additional work is undertaken which requires the use of other items of plant identified than those identified in **Table 18**, a vibration impact assessment must be conducted prior to the commencement of work.

Figure 5 Large Hydraulic Hammer (1,600 kg) - Minimum Working Distances (Cassidy Parade Footbridge)

Figure 6 Vibratory Roller (7-13 tonne) - Minimum Working Distances (Cassidy Parade Footbridge)

Figure 7 Large Hydraulic Hammer (1,600 kg) - Minimum Working Distances (Pearson Street Bridge)

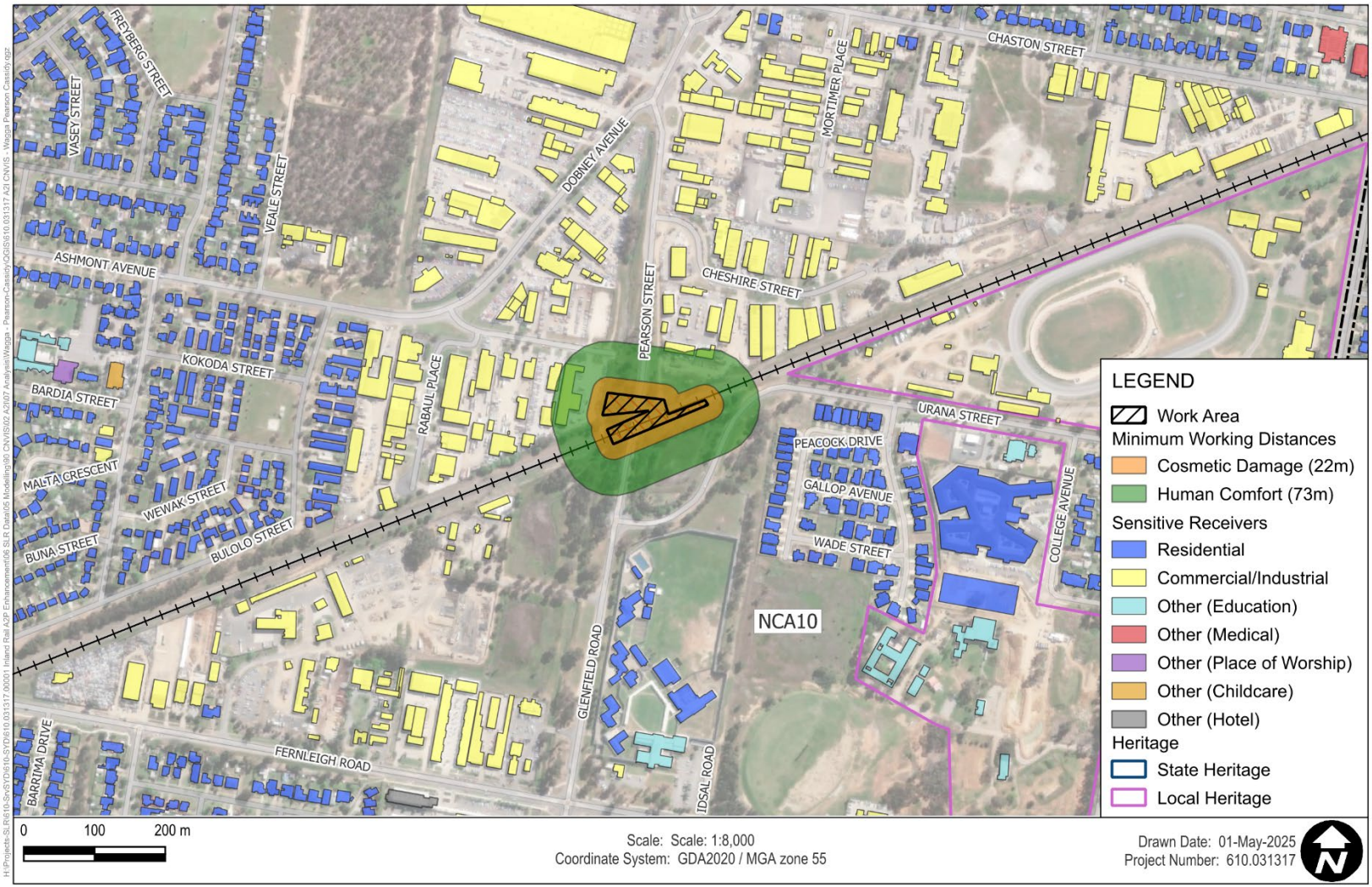

Figure 8 Vibratory Roller (7-13 tonne) - Minimum Working Distances (Pearson Street Bridge)

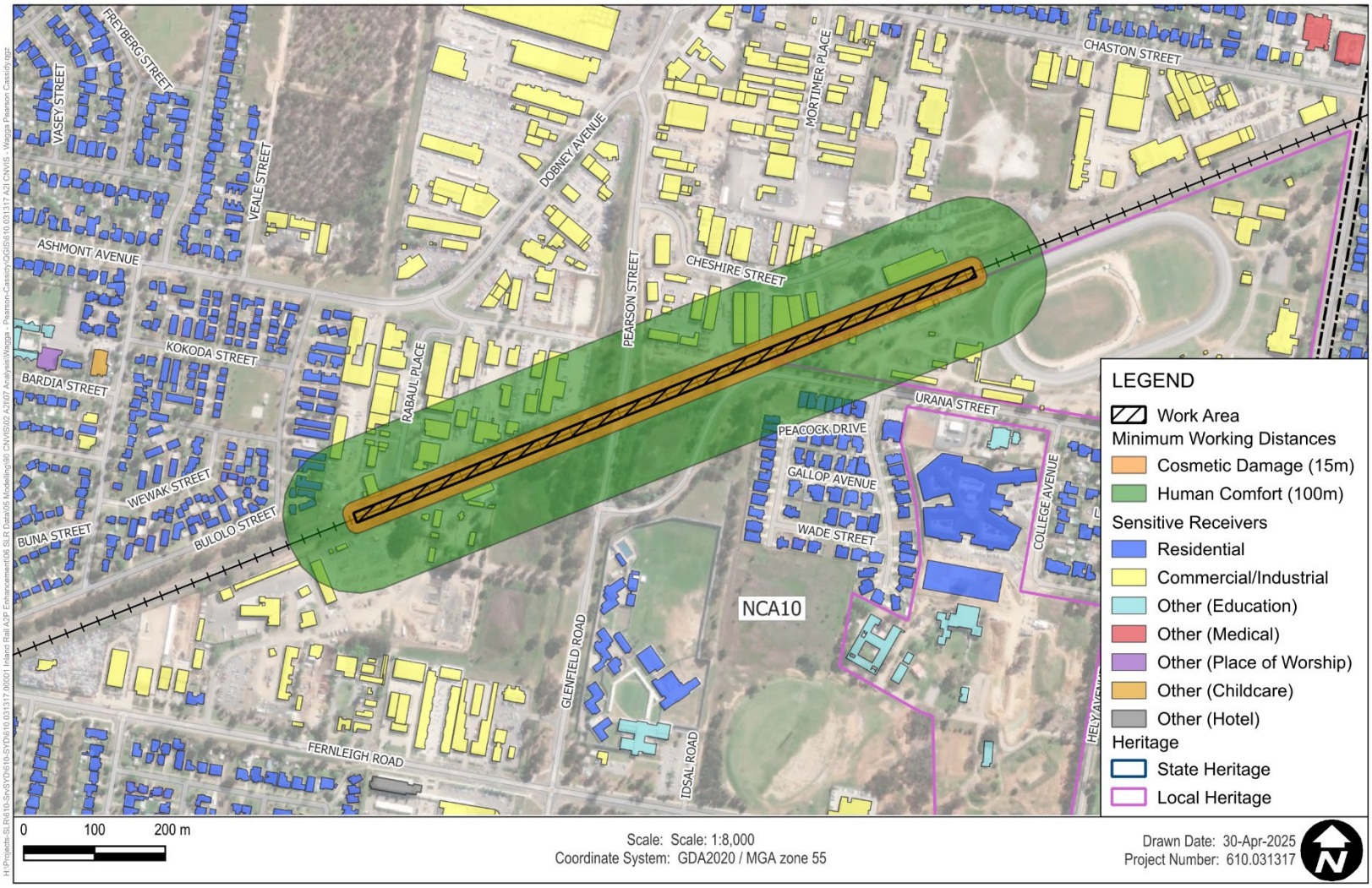

Figure 9 Track Tamping - Minimum Working Distances (Pearson Street Bridge)

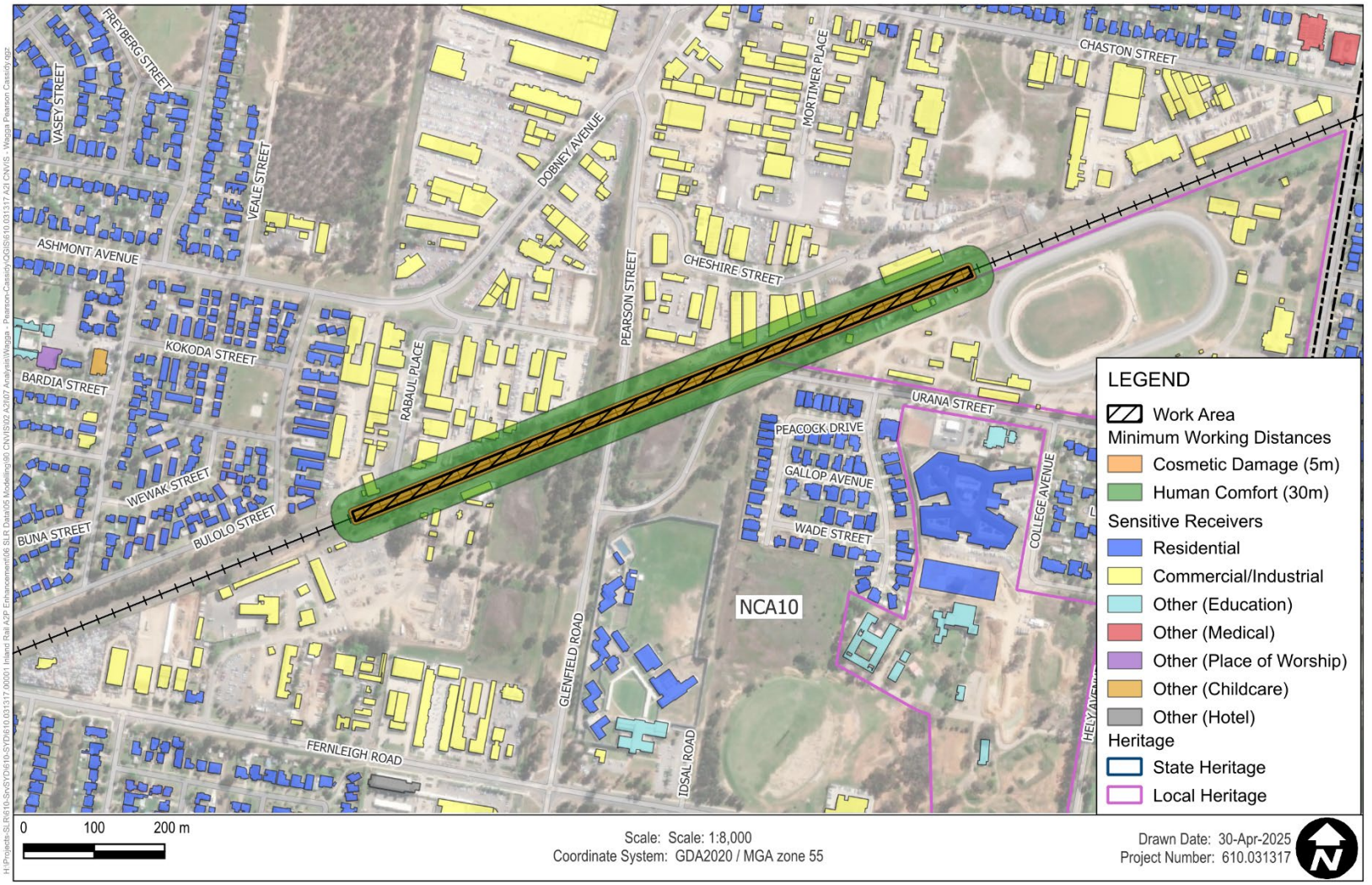

Figure 10 Trench Roller - Minimum Working Distances (Pearson Street Bridge)

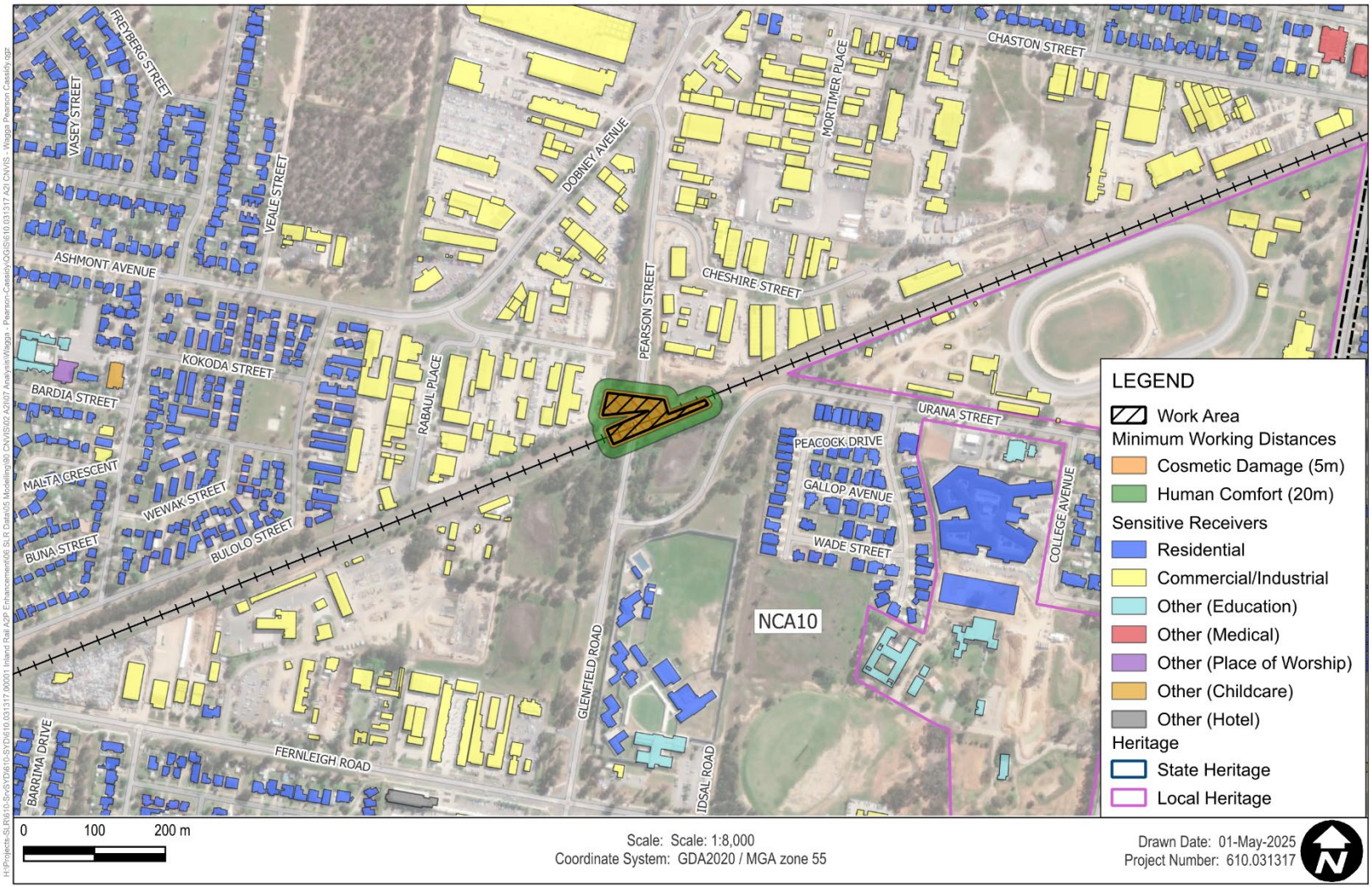

6.1 Cosmetic Damage Assessment

Cassidy Parade Footbridge

Figure 5 shows that that three residential buildings have the potential to fall within the cosmetic damage minimum working distance for residential structures during *W.007* hydraulic hammer works. The residential buildings are located at 2 Kildare St, 22 Brookong Ave and 24-26 Brookong Ave.

Figure 6 shows that four residential structures have the potential to fall within the cosmetic damage minimum working distance for residential structures during *W.008* vibratory roller works. The residential buildings are located at 18, 22, 24 and 24-26 Brookong Ave.

Further, **Figure 5** and **Figure 6** show that one nearby commercial building (20 Brookong Ave) has the potential to fall within the cosmetic damage minimum working distance for light commercial structures during *W.007* and *W.008*.

Pearson Street Bridge

Figure 7 and **Figure 10** show that no buildings lie within the minimum working distances for large hydraulic hammer and trench roller works associated with *W.019*.

Figure 8 identifies that ten industrial-type receivers (four within the Wagga Wagga Showground Camping Grounds) are within the cosmetic damage minimum working distance for light commercial structures for vibratory roller works (*W.015*).

Figure 9 shows that one industrial-type receiver within the Wagga Wagga Showground Camping Grounds falls within the cosmetic damage minimum working distance for track tamping.

If the commercial/industrial buildings identified below are classified as a Line 1-type item from BS 7385 Part 2 (reinforced or framed structure/industrial or heavy commercial structure) then the minimum working distance for cosmetic damage is 8 m for 7-13 tonne vibratory roller works and 11 m for large hydraulic hammer works. For both Cassidy Parade Footbridge and Pearson Street Bridge works, offset distances from specific vibration intensive plant to the nearest receivers and building construction should be confirmed before commencing vibration intensive work during construction.

Before commencement of any work, a structural engineer must undertake condition surveys of all building, structures, utilities and the like as being at risk of damage. For this CNVIS, conditions surveys (based on the 7-13 tonne vibratory roller and 1,600 kg large hydraulic hammer) are required for:

Cassidy Parade Footbridge

- 2 Kildare St, Turvey Park
- 18, 22, 24 and 24-26 Brookong Ave, Wagga Wagga
- 20 Brookong Ave, Wagga Wagga (commercial-type receiver)

Pearson Street Bridge

- 15 Rabaul Pl, Ashmont (both structures)
- Industrial receivers along Cheshire St, Wagga Wagga
- Wagga Wagga Showgrounds (26 Bourke St, Turvey Park)

The results of the surveys must be documented in a Condition Survey Report for each item surveyed. Copies of Condition Survey Reports must be provided to the landowners of the items surveyed, and no later than one month before the commencement of construction and three months following the completion of construction.

After completion of construction, condition surveys must be undertaken by a structural engineer of all items for which pre-condition surveys were undertaken.

Feasible and reasonable construction vibration mitigation measures should be applied where vibration intensive work is required within the minimum working distances. Construction vibration mitigation and management measures are discussed in **Section 8.1**.

In accordance with CoA E122, property damage caused directly or indirectly by the construction or operation must be rectified at no cost to the owner. Alternatively, compensation may be provided for the property damage as agreed with the property owner.

As per CoA E80, vibration testing must be undertaken before and during vibration generating activities that have the potential to impact on heritage items to identify minimum working distances to prevent cosmetic damage. Advice must be sought on methods and locations for installing equipment as per CoA E81.

If other vibration intensive activities are required within minimum working distances to heritage structures, a building condition assessment should be undertaken of the heritage item/s to assess if they are considered to be sensitive to vibration prior to vibration work commencing.

6.2 Human Comfort Assessment

Cassidy Parade Footbridge

Figure 5 and **Figure 6** shows that several receivers (residential, commercial, place of worship and educational) have the potential to fall within the human comfort minimum working distances during vibration-intensive works. Occupants of these buildings may be able to perceive vibration impacts at times when a large hydraulic hammer or 7-13 tonne vibratory roller is in use nearby. Where vibration impacts are perceptible for hydraulic hammering, they would likely only be apparent for relatively short durations when vibration intensive equipment is in use nearby.

Pearson Street Bridge

Figure 7 and **Figure 9** show that only industrial-type receivers are within the minimum working distance for human comfort during large hydraulic hammer (*W.019*) and track tamping (*W.017*) works. Where vibration impacts are perceptible for hydraulic hammering, they would likely only be apparent for relatively short durations when vibration intensive equipment is in use nearby.

Figure 8 shows that the closest residential receivers along Peacock Drive, Turvey Park have the potential to fall within the human comfort minimum working distances during the vibratory roller works (*W.015*).

Figure 10 shows that no human comfort impacts are expected during trench roller works (*W.019*).

Feasible and reasonable construction vibration mitigation measures should be applied where vibration intensive work is required within the minimum working distances. Construction vibration mitigation and management measures are discussed in **Section 8.1**.

7.0 Construction Traffic Assessment

The EIS identified that during the construction phase of the project, heavy vehicles would be required for materials and equipment delivery while light vehicles will transport workers to and from the site. This additional road traffic may impact receivers along the proposed transport routes.

No additional information has been provided regarding construction road traffic, therefore a summary of the predicted daytime traffic noise levels from the EIS is shown in **Table 19**.

Table 19 Construction Traffic Assessment

Traffic Route	Road Type	Predicted Construction Traffic Noise (Both Directions) LAeq (Period)		Exceed base criterion? Day[1] (7am – 10pm)	Potential Increase > 2dB	Potential Noise Impact
		Existing	Existing + Proposed			
Wagga Wagga Precinct						
Cassidy Parade Footbridge						
Edward Street (Sturt Highway)	Arterial	60.2	61.1	Yes	No	No
Fox Street	Local	62.6	63.1	Yes	No	No
Mitchelmore Street	Sub-arterial	56.2	57.4	No	No	No
Edmondson Street	Sub-arterial	57.7	58.8	No	No	No
Norman Street	Local	62.2	62.6	Yes	No	No
Coleman Street	Sub-arterial	53.3	55.9	No	Yes	No
Cassidy Parade	Local	59.1	60.1	Yes	No	No
Erin Street	Local	51.9	55.4	Yes	Yes	Yes
Station Place	Local	49.3	53.7	No	Yes	No
Brookong Avenue	Local	57.6	59.4	Yes	No	No
Pearson Street Bridge						
Edward Street (Sturt Highway)	Arterial	58.9	59.4	No	No	No
Moorong Street (Olympic Highway)	Arterial	63.6	64	Yes	No	No
Pearson Street	Sub-arterial	58.5	58.9	No	No	No
Urana Street	Sub-arterial	54.5	55.4	No	No	No
Cheshire Street	Local	49.2	51.5	No	Yes	No
Alan Turner Depot Access Road	Local	53.4	54.6	No	No	No
Fernleigh Road	Local	61	61.3	Yes	No	No

Note 1: Freeway/arterial/sub-arterial roads: $L_{Aeq(15hour)}$ 60dBA(external)
Local roads: $L_{Aeq(1hour)}$ 55dBA (external)

The EIS found that construction traffic associated with the Cassidy Parade Footbridge and Pearson Street Bridge work stages on public roads is generally likely to comply with the road traffic noise goals. The exception is Erin Street during the daytime period, where construction traffic noise is likely exceed the base criterion by 0.4 dB. This level of exceedance is considered negligible (ie not perceptible by the average listener). Therefore, noise impacts are unlikely to negatively affect the relevant receivers.

The EIS did not assess construction traffic during the night-time period, and no additional information has been provided regarding construction road traffic. Therefore, it is conservatively assumed that where night-time construction traffic is required, impacts would be experienced by residences along construction routes on sub-arterial and local roads within close proximity to the work sites. Night-time noise impacts are not anticipated on arterial roads.

Mitigation and management measures to assist in minimising noise impacts from construction traffic are shown in **Section 8.0**.

8.0 Mitigation and Management Measures

Noise from the Project may be apparent at the nearest receivers at certain times during construction. The Project should apply all feasible and reasonable mitigation measures to minimise the impacts.

In accordance with CoA E74, works that exceed the noise management levels and/or vibration criteria must be managed in accordance with the CNVMP.

The Inland Rail NSW Construction Noise and Vibration Framework (CNVF) has been adopted as a guideline for this project and outlines a hierarchy of work practices and mitigation measures to minimise the impact of construction noise and vibration on the community. This hierarchy is shown in **Figure 11**.

Figure 11 Hierarchy of Work Practices and Mitigation Measures

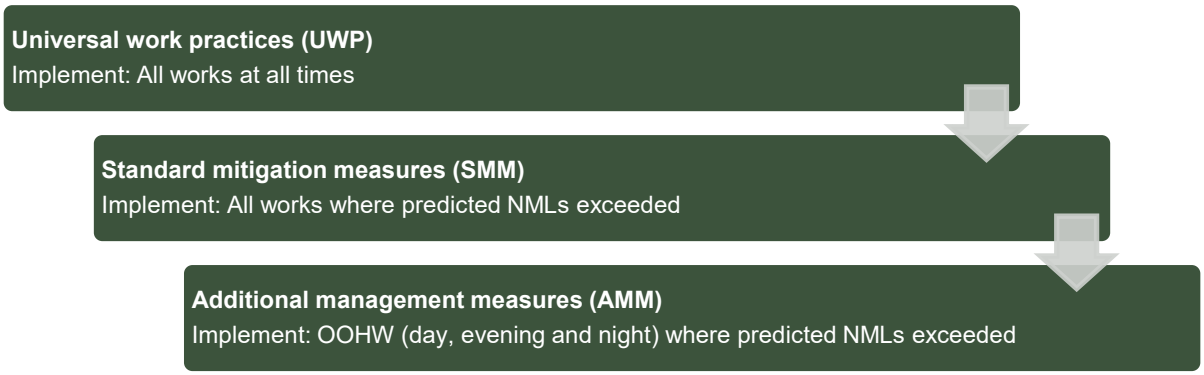

The universal work practices (UWP) and standard mitigation measures (SMM) for the overall A2I project are outlined in the CNVMP. All mitigation and management measures outlined in the CNVMP will be adopted in accordance with CoA E74. Site specific mitigation measures are also outlined below in **Section 8.1**. These measures have been incorporated into the noise modelling assessment to provide mitigated results. Additional Management Measures (AMM) are outlined in **Section 8.3**.

8.1 Site Specific Mitigation Measures

Table 20 outlines the mitigation and management measures that will be adopted to minimise potential noise and vibration impacts associated with this CNVIS at surrounding sensitive receivers. These measures have been considered in noise modelling based on the total scenario sound power levels, refer **Appendix B**.

Table 20 Site Specific Mitigation Measures

Measure	Reference / Notes
Project Planning	
Use quieter and less vibration emitting construction methods where feasible and reasonable.	Best practice
Works will be completed during the approved daytime construction hours where possible, as outlined in **Section 2.2.** Some unavoidable OOHW will be required due to road and rail traffic management restrictions, as outlined in **Section 2.3**.	Best practice CoA E69 CoA E71
Where OOHW is required, an OOHW Permit will be prepared, as required by the OOHW Protocol or EPL. Further detail around the specific work tasks, duration and justification of OOHW must be identified in the OOHW permit.	Best practice CoA E71 CoA E72 CoA E73
Scheduling	
Highly noise intensive works that result in an exceedance of the applicable NML at the same receiver must only be undertaken: a) Between 08:00am – 06:00pm Monday to Friday; b) Between 08:00am – 01:00pm Saturday; and c) if continuously, then not exceeding three (3) hours, with a minimum cessation of work of not less than one hour. Refer **Section 8.2**.	Best practice CoA E70
Noise generating work in the vicinity of community, religious, educational institutions, noise and vibration-sensitive businesses and critical working areas (such as exam halls, theatres, laboratories and operating theatres) resulting in noise levels above the NMLs will not be timetabled during sensitive periods, unless other reasonable arrangements with the affected institutions can be made at no cost to the affected institution. Refer to Community Consultation in **Section 8.5**.	Best practice CoA E76
All work undertaken for the delivery of the project including those undertaken by third parties (such as utility relocations), must be coordinated to ensure respite periods are provided.	Best practice, CoA E83
Site Layout	
Compounds and worksites have been designed to promote one-way traffic and minimise the need for vehicle reversing.	Best practice
Construction activities must be planned to minimise vehicle movements around the Site.	
Work compounds, parking areas, and equipment and material stockpiles will be positioned away from noise-sensitive locations and take advantage of existing screening from local topography.	
Equipment that is noisy will be started away from sensitive receivers where practicable.	
Training	
Training will be provided to all personnel on noise and vibration requirements for the project. Inductions and toolbox talks to be used to inform personnel of the location and sensitivity of surrounding receivers.	Best practice

Measure	Reference / Notes
The induction protocols must include awareness of noise generating activities and mitigation measures and techniques that should be implemented.	
Training must be conducted for appropriate community behaviours when access/egress the Site.	
Plant and Equipment Source Mitigation	
All plant and equipment must be maintained in a proper and efficient condition, operated in a proper and efficient manner, and feature standard noise reduction measures where applicable.	Best practice CNVF
Plant and equipment must be selected with options to minimise noise such as covers, mufflers, shrouds and other noise suppression equipment. Low noise emission plant and equipment must be selected where available.	
Non-tonal reversing beepers (or an equivalent mechanism) must be fitted and used on all construction vehicles and mobile plant regularly used on site and for any out-of-hours work, including delivery vehicles.	
Stationary noise sources will be sited behind structures (or temporary screens) that act as barriers, or at the greatest distance from the noise-sensitive area (where practicable). Equipment will be oriented so that noise emissions are directed away from any sensitive areas.	
Noise generating equipment will be regularly checked and effectively maintained, including checking of hatches/enclosures regularly to ensure that seals are in good condition and doors close properly against seals.	
Noise monitoring spot checks of equipment will be completed to ensure individual items are operating as expected	
Dropping materials from a height will be avoided.	
Loading and unloading will be carried out as far as possible from noise sensitive areas.	
Where feasible, alternative methods will be considered for vibration intensive works (eg smaller sized equipment and static rolling, refer **Section 6.0**). Use of these methods will depend on the specific circumstances and therefore the worst-case scenario is included for the purpose of this CNVIS.	Best practice
Construction Traffic	
Construction traffic routes to site will be limited to major roads where possible.	Best practice
Trucks will not queue outside residential properties.	
Truck drivers will be instructed to avoid compression braking as far as practicable.	
Delivery vehicles should be fitted with straps rather than chains for unloading, wherever possible.	
Truck movements will be kept to a minimum where possible (eg trucks are fully loaded on each trip).	
Screening	
Install purpose-built screening or enclosures around long-term fixed plant that has the potential to impact nearby receivers	Best practice CNVF
The layout of the site will take advantage of existing screening from local topography, where possible. Site huts, maintenance sheds and/or containers will be positioned between noisy equipment and the affected receivers.	
Implementation of temporary noise barriers for highly intensive noise activities, such as saw cutting or rock breaking.	
Community Consultation	
Regular communications on the activities and progress of the proposal shall be provided to the community (eg via newsletter, email and/or website).	Best practice CNVF

Measure	Reference / Notes
A telephone, email and web-based community information service shall be established to allow the community to obtain additional information on construction activities, provide feedback or make a complaint.	Best practice CNVF
Owners and occupiers of properties at risk of exceeding the screening criteria for cosmetic damage (and/or human comfort) must be notified before work that generates vibration commences in the vicinity of those properties. If the potential exceedance is to occur more than once or extend over a period of 24 hours, owners and occupiers are to be provided a schedule of potential exceedances on a monthly basis for the duration of the potential exceedances, unless otherwise agreed by the owner and occupier.	Best practice CoA E79
Notification will be provided to all impacted residences along construction traffic routes (including temporary diversions).	Best practice
Where complaints are received, work practices will be reviewed and feasible and reasonable practices applied to minimise any further impacts.	Best practice
Monitoring	
Noise and/or vibration monitoring will be conducted (as appropriate) when noise/vibration intensive works are being undertaken in close proximity to sensitive receivers.	Best practice CNVF CoA E80 CoA E81
Noise and vibration monitoring will be undertaken in accordance with the CNVMP and Monitoring Program.	
Advice from a heritage specialist must be sought on methods and locations for installing equipment used for vibration, movement and noise monitoring at heritage-listed structures.	
See **Section 8.7** for details of monitoring requirements.	
Vibration	
Where vibration generating works are required within the minimum working distances and considered likely to exceed the criteria: • Different construction methods with lower source vibration levels (ie alternative equipment) will be investigated and implemented, where feasible (refer **Table 12**). • Attended vibration measurements will be undertaken at the start of the works to determine actual vibration levels of the item. Vibration intensive works will cease if the monitoring indicates vibration levels are likely to, or do, exceed the relevant cosmetic damage criteria. Work methods will be modified prior to recommencing the activity. Note: Where feasible, small hydraulic hammers and small vibratory rollers or static rolling will be prioritised to reduce vibration impacts to surrounding receivers.	Best practice CoA E80
Vibration intensive works required within the minimum working distance at the same receiver must only be undertaken: a) Between 08:00am – 06:00pm Monday to Friday; b) Between 08:00am – 01:00pm Saturday; and c) if continuously, then not exceeding three (3) hours, with a minimum cessation of work of not less than one hour. Refer to **Section 8.2**.	Best practice CoA E70
Where works are required within the cosmetic damage minimum working distances, building condition surveys will be completed before and after the works to ensure no cosmetic damage has occurred. Condition status of all heritage structures that fall within the unsound heritage minimum working distance for the nominated vibration-intensive equipment should be confirmed prior to the commencement of works.	Best practice CoA C9
Property damage caused directly or indirectly (for example from vibration or from groundwater change) by the construction or operation must be rectified at no cost to the owner. Alternatively, compensation may be provided for the property damage as agreed with the property owner.	Best practice CoA E122

8.2 Respite

In accordance with CoA E70, except as permitted by an EPL, highly noise intensive works that result in an exceedance of the applicable NML at the same receiver must only be undertaken:

a) Between 08:00am – 06:00pm Monday to Friday;

b) Between 08:00am – 01:00pm Saturday; and

c) if continuously, then not exceeding three (3) hours, with a minimum cessation of work of not less than one hour.

For the purposes of this condition, 'continuously' includes any period during which there is less than one hour between ceasing and recommencing any of the work.

In accordance with CoA E72 and E83, the procedure outlined in the OOHW Protocol must be implemented to coordinate OOHW (including those approved by an EPL or undertaken by a third party), to ensure appropriate respite is provided. This coordination must include:

a) rescheduling work to provide respite to impacted noise sensitive land use(s) so that the respite is achieved; or

b) the provision of alternative respite or mitigation to impacted noise sensitive land use(s); and

c) the provision of documentary evidence to the AA in support of any decision made in relation to respite or mitigation.

The consideration of respite must also include all other CSSI, SSI and SSD projects which may cause cumulative and/or consecutive impacts at receivers affected by the delivery of the CSSI.

Highly noise intensive works (as defined in **Section 2.2.1**) are required in various work scenarios. As outlined above, highly noise intensive work that results in an exceedance of the applicable NML is restricted to the hours shown above and must have respite periods as defined above.

CoA E70 applies to the following work scenarios where highly noise intensive works are proposed and the NML is predicted to be exceeded:

Cassidy Parade Footbridge

- W.007 – Pedestrian Bridge Demolition
- W.008 – Pedestrian Bridge Work - Peak

Pearson Street Bridge

- W.013 – Utility Work
- W.015 – Track Work - Peak
- W.017 – Track Tamping
- W.018 – Protection Barriers
- W.019 – Drainage Work
- W.020 – Signalling Work

In accordance with CoA E71, *W.015*, *W.017, W.018*, *W.019* and *W.020* require approval through the OOHW Protocol and/or EPL to occur outside the hours listed above from CoA E70.

Respite offers are also required as part of the additional mitigation measured outlined in **Section 8.3**.

8.3 Additional Mitigation and Management Measures for Out of Hours Work

Where the 'mitigated' construction noise levels remain above the NMLs, the Additional Mitigation Measures Matrix (AMMM) adapted from in the CNVF and CNVMP is to be implemented. The approach, guided by the AMMM, is primarily aimed at pro-active engagement with affected sensitive receptors rather than additional noise reducing mitigation. OOHW has been divided into three periods (Day, Evening and Night) as adapted from the CNVF around the approved project hours (CoA E69).

Additional mitigation measures described in the CNVF and CNVMP are listed in **Table 21**. The additional mitigation measures for airborne noise are shown in **Table 22**. The additional mitigation measures for construction vibration are shown in **Table 23**.

Table 21 Additional Mitigation Measures

Mitigation/Management Measure	Abbreviation
Communication (Category 1)[1]	CO1
Communication (Category 2)[2]	CO2
Respite Offer[3]	RO
Alternative Accommodation	AltA
Agreement with Owners	AO

Note 1: As outlined in the CNVF, Communication to provide information on the OOHW via methods such as letter box drop, email, newsletter, media advertisements and/ or website prior to the works commencing.

Note 2: As outlined in the CNVF, Communication should be personalised (e.g. door knock, meeting, telephone call). Contact with these residents should commence early to enable feedback to be considered by the proposal.

Note 3: As outlined in the CNVF, RO are not applicable to non-residential receivers. RO may comprise of pre-purchased movie tickets, dinner vouchers or similar. RO can also be provided by limiting high noise generating works and allowing at least a one-hour respite period between blocks of work. Where possible, the timing of this respite should be discussed with the impacted community.

Table 22 Airborne Noise – Additional Mitigation Measures Matrix

Time Period		Exceedance of NML	Perception	Duration	Communication Category/ Management Measure
OOHW Daytime Period	Sunday 8am – 6pm (including public holidays)	<5	Noticeable	Any	CO1
		5-15	Clearly audible	Any	CO1
		16-25	Moderately intrusive	Any	CO1, CO2
		>25	Highly intrusive	Any	CO1, CO2
OOHW Evening Period	Monday – Sunday 6pm – 10pm (including public holidays)	<5	Noticeable	Any	CO1
		5-15	Clearly audible	Any	CO1
		16-25	Moderately intrusive	Any	CO1, CO2
		>25	Highly intrusive	Any	CO1, CO2
				>2 consecutive rest periods[1]	CO1, CO2, RO
OOHW Night Period	Monday – Saturday 10pm – 7am Sunday 10pm – 8am (including public holidays)	<5	Noticeable	Any	CO1
		5-15	Clearly audible	Any	CO1
		16-25	Moderately intrusive	Any	CO1, CO2
				>2 consecutive sleep periods[1]	CO1, CO2, RO,AO
		>25	Highly intrusive	Any	CO1, CO2, RO
				>2 consecutive sleep periods[1]	CO1, CO2, RO, AO, AltA

Note 1: Where the duration exceeds 2 consecutive rest/sleep periods, the corresponding additional mitigation measures will be provided for all periods where construction exceedances are expected to occur.

Table 23 Vibration – Additional Mitigation Measures Matrix

Time Period		Duration	Exceedance of 'preferred' value	Exceedance of 'maximum' value
OOHW Daytime Period	Sunday 8am – 6pm (including public holidays)	Any	CO1, CO2	CO1, CO2, RO
OOHW Evening Period	Monday – Sunday 6pm – 10pm (including public holidays)	Any	CO1, CO2	CO1, CO2, RO
OOHW Night Period	Monday – Saturday 10pm – 7am Sunday 10pm – 8am (including public holidays)	Any	CO1, CO2, RO	CO1, CO2, RO, AltA

8.3.1 Receivers Eligible for Additional Mitigation Measures - Noise

The receivers eligible for additional mitigation and management measures due to construction noise from the project work are presented in **Appendix C** and **Appendix D**. Where work occurs for greater than two consecutive evening or nights, receivers may be eligible for respite offers (RO), agreements with owners (AO) or alternative accommodation (AltA) depending on the exceedance level and works period as detailed in **Table 22**.

As outlined in **Section 5.2**, 'highly intrusive' impacts at nearest residential receivers and some other sensitive receivers are predicted for most work scenarios due to the proximity to the work. The addresses of the 'highly intrusive' impacted receivers are provided in **Appendix D**.

All scenarios that are scheduled for OOHW are predicted to create highly intrusive noise levels at residential receivers for the night-time period. Should these works occur for more than two consecutive sleep or rest periods in a row, additional mitigation measures must be offered as outlined in **Table 22**.

Where possible, work would be scheduled to avoid impacting the same receivers for more than two consecutive sleep periods. Receivers that would be impacted for more than two consecutive sleep periods must be identified in the OOHW permit.

8.3.2 Receivers Eligible for Additional Mitigation Measures - Vibration

Based on **Figure 5** to **Figure 10**, the potentially impacted receivers are those receivers nearby work areas where vibration intensive works are occurring, including the use of vibratory rollers, hydraulic hammers and track tamping equipment. The greatest impacts are expected to occur during vibratory roller works (*W.008* for Cassidy Parade Footbridge works and *W.015* for Pearson Street Bridge works). It is noted that the receivers closest to the works also have the potential to fall within the cosmetic damage minimum working distance for residential structures.

As defined in **Section 2.2.1** and **Section 8.2** activities involving high noise generating equipment, such as rock hammering or rock breaking, are limited to specific daytime construction hours only. Respite periods of 1 hour after every 3 hours of high noise/vibration generating work are also required.

Construction vibration mitigation and management measures are discussed in **Section 8.0**. Any proposed works outside of the approved daytime hours will need to be assessed as part of the OOHW permit preparation discussed in **Section 2.4**. Any additional mitigation required (from **Table 23**) for vibration activities must be identified in the OOHW permit.

8.4 Community Notification

As detailed in the standard management measures outlined in the CNVF.

- A telephone, email and web-based community information service has been established to allow the community to obtain additional information on construction activities, provide feedback or make a complaint.
- Regular communications on the activities and progress of the proposal shall be provided to the community (e.g. via newsletter, email and/or website).

8.5 Consultation with Affected Receivers

In accordance with CoA E78, the CNVIS must include specific mitigation measures identified through consultation with affected sensitive land user(s) and the mitigation measures must be implemented for the duration of the Work. Details of this consultation are provided below.

8.5.1 Consultation approach

This section discusses the consultation approach that has been undertaken for the purposes of the work subject to this CNVIS. It is noted that consultation with affected sensitive land users on what specific mitigation measures they may require is considered to be an ongoing and live process and as such, measures that are personal to individual affected sensitive land user(s) will not be regularly documented in this CNVIS. Consultation records will be made available to the AA upon request.

The purpose of this consultation is to identify receivers who have specific circumstances that need further consideration during construction – for example, households who have children undertaking exams (HSC or similar), households who have vulnerable persons with disabilities or medical conditions, shift workers, etc.

The consultation approach utilised by Martinus Rail is in accordance with the Community Communications Strategy (CCS). The approach involved directly contacting the affected sensitive land user identified by this CNVIS through one or more of the following methods:

- Surveys distributed by email and paper notifications
- Door-knocks with a ‘Sorry we missed you’ card for those who were not at home
- Notifications
- Phone calls
- Emails
- Community briefings / group meetings.

Affected sensitive land users contacted by Martinus Rail have been made aware of the anticipated duration and nature of construction works that may affect them, as well as mitigation measures that will be implemented in accordance with the CEMP and CNVMP. Contact information for Martinus Rail’s Community Team have been provided to assist with ongoing consultation during construction.

Depending on individual needs and circumstances, specific mitigation measures offered by Martinus Rail could include but are not limited to:

- Offers of individually agreed respite to highly noise affected sensitive land users (standard construction hours)
- Consultation on timetabling of highly noise intensive works to avoid sensitive periods
- Offers of attended noise monitoring at the premises to confirm actual levels of impact

- Offers of temporary alternative accommodation or work space
- Individual briefings.

Specific mitigation measures identified in consultation with individual affected sensitive land users will be implemented during works subject to this CNVIS. Further mitigation measures may be identified by the affected community as construction progresses and these will be assessed where reasonable and feasible and on a case by-case basis.

8.5.2 Consultation for this CNVIS

The project website includes the following key information:

- Latest approvals
- All management plans, including the CNVMP and the Construction Environmental Management Plan (CEMP), which provide information on the relevant environmental management measures
- Notifications, including three-month lookaheads, monthly updates and specific OOHW notifications
- Contact mechanisms, including requests for feedback and/or complaints on individual circumstances.

As part of the project's program of regular notifications, the following notifications have included information on the OOHW requirements subject to this CNVIS:

- Project-wide monthly notifications distributed to over 25,000 properties
- Work specific notifications
- Three-month lookahead notifications distributed to over 25,000 properties
- Regular email with details of upcoming work or changes.

All notifications include the following:

- Link to project website
- 24/7 phone number and email address for enquiries, complaints or comments
- Requests for the community to provide feedback on their individual needs and circumstances.

Prior to commencement of works subject to this CNVIS, targeted consultation occurred with a total of approximately 7,127 residential properties across the entire project alignment, approximately 3,081 of which were in the Wagga Wagga precinct. These properties received targeted letterbox drops, emails and newspaper adverts from the Community Team and feedback was sought across (3) three weeks, from 7 August to 28 August 2024.

The team requested feedback from the affected community on their individual needs during this targeted consultation.

8.5.3 Consultation outcomes

Feedback received during this consultation was primarily related to the existing operational train line and the disturbance the trains cause.

In Wagga Wagga, no additional management measures relating to construction noise were identified during this consultation (as required by CoA E78); however, the following general sentiments were noted from respondents:

- Limit noise generating work outside of standard construction hours as much as possible
- Limit noise generating work on the weekends as much as possible
- Construction works should be completed as soon as possible.

The CNVIS documents the need to limit noise generating work as much as possible and this will be achieved through the implementation of existing mitigation measures listed in this CNVIS.

Nevertheless, regular consultation with the community will continue throughout construction in accordance with the Community Communications Strategy and the Community Action Plan prepared for the relevant activities. A list of key stakeholders relevant to this CNVIS are included in **Table 24** below.

Table 24 Key Stakeholders for this CNVIS

Precinct Area	Receiver Type	Level of Engagement	Distance from Work Site (m)
Cassidy Parade Footbridge			
Kildare Catholic College	Educational	Consult	30
Mount Erin Boarding School	Residential	Consult	30
Catholic Diocese of Wagga Wagga	Place of Worship	Consult	Various
South Wagga Public School	Educational	Consult	5
Edmonson, Erin and Macleay Streets	Residential	Consult	Various
Kildare, Norman, Fox, Little Best, Best Streets, Brookong Avenue and Cassidy Parade	Residential	Consult	Various
The Penthouse	Residential	Consult	Various
Erin Earth - 1 Kildare Street, Wagga Wagga	Educational	Consult	20
Pearson Street Bridge			
Wagga Show Campground and Wagga & District Greyhound Club	Active Recreation	Consult	10
Peacock Drive, Bulolo Street, Gallop Avenue and Wade Street	Residential	Consult	Various

8.6 Occupational Noise Exposure

In accordance with CoA E77, worksites will be managed to ensure that noise generated by construction will not exceed the National Standard for exposure to noise in the occupational environment of an eight-hour equivalent continuous A-weighted sound pressure level of $L_{Aeq,8h}$ of 85 dBA for any employee working at a location near the project.

It is not anticipated that an exceedance will occur at any point during the project, however occupational exposure to noise will primarily be managed under the Work Health and Safety Management Plan.

8.7 Monitoring

Noise and vibration monitoring will be undertaken in accordance with the CNVMP (including monitoring program) and the CNVF.

CoA E81 requires that advice from an independent heritage specialist must be sought on methods and locations for installing equipment used for vibration, movement and noise monitoring at heritage-listed structures prior to the installation of the equipment.

Construction Noise Monitoring

Construction noise monitoring will be carried out at the commencement of activities to confirm that actual noise levels are consistent with the predictions presented in this CNVIS, and that the management measures that have been implemented are effective or as per the CNVMP.

Monitoring locations will be focused to the most impacted receivers identified in **Appendix C**. Indicative locations are identified in **Table 25**, however, these will be subject to provision of safe access and the specific location of work being undertaken at the time of monitoring.

Noise monitoring will, where practicable, be in a position with unobstructed views of general site activities, whilst shielded as much as possible from non-construction site noise (e.g. road traffic, rail noise and other surrounding noise). The preferred measurement height is 1.2-1.5m above the ground. In accordance with *Australian Standard AS1055:2018*, outdoor noise monitoring is to be undertaken at least 3.5m from any reflecting structure other than the ground.

Noise monitoring will be carried out on or near the property boundary at the locations representative of the nominated receivers in **Table 25** (i.e. in publicly accessible areas near the nominated receivers, if it is safe to do so). Noise monitoring results will be assessed against the noise management levels (NMLs) and predicted exceedance category identified in **Appendix C**.

The results will be documented with discussion about the details of work underway at the time and mitigation in place. Noise monitoring results will be recorded on the MR Noise Monitoring Form in Procore. Noise monitoring data will be made available to the AA and ER for information, upon request.

Construction Vibration monitoring

Attended or unattended vibration monitoring will be undertaken as required. Monitoring locations may vary as work progresses and will be determined on a case-by-case basis or in response to complaints. The focus of monitoring will be at risk buildings, structures and sensitive receivers as identified in **Section 6.0**. If other vibration intensive activities are required, an assessment of their potential impact is required as per the CNVMP.

Indicative locations are identified in **Table 25**, however, these will be subject to provision of safe access and the specific location of work being undertaken at the time of monitoring. Vibration monitoring data will be made available to the AA and ER for information, upon request.

Table 25 Indicative Monitoring Locations

Location	Type	Monitoring	Timing
Noise Monitoring			
Cassidy Parade Footbridge • 2 Kildare St, Turvey Park • 24-26 Brookong Avenue, Wagga Wagga • 1 Kildare St, Turvey Park (ErinEarth and Kildare Catholic College) **Pearson Street Bridge** • 8B Peacock Dr, Turvey Park • 1 Docker St, Wagga Wagga	Activities based noise monitoring	• Confirming that actual noise levels are consistent with predicted noise impacts and that the effectiveness of actions and mitigation measures implemented are satisfactory • In response to a noise related complaint(s) (determined on a case-by-case basis) • Following implementation of mitigation measures or noise attenuation because of exceedance of predicted noise levels	At the commencement of the activities being undertaken
	Out of Hours Work	Attended monitoring as required by the Out of Hours Work (OOHW) plan to validate noise levels are consistent with predicted noise impacts and that the effectiveness of actions and mitigation measures implemented are satisfactory	At the commencement of the range of OOHW activities being undertaken.
	Plant / Equipment Checks	Spot checks would be carried out as required on a case-by-case basis, such as • In response to a specific noise related complaint and • During noise verification monitoring when it is possible to isolate the noise from one piece of plant or equipment.	case-by-case basis
Vibration Monitoring			
Cassidy Parade Footbridge • 2 Kildare St, Turvey Park • 24-26 Brookong Ave, Wagga Wagga • 22 Brookong Ave, Wagga Wagga **Pearson Street Bridge** • 26 Bourke St, Turvey Park • 15 Rabaul Pl, Ashmont (largest structure)	Activities based vibration monitoring	• Confirming that vibration levels are below criteria and that the effectiveness of actions and mitigation measures implemented are satisfactory • In response to a vibration related complaint(s) (determined on a case-by-case basis)	Throughout vibration generating activities being undertaken within minimum working distances to nearby receivers.

9.0 Cumulative Impacts

Cumulative construction noise impacts can occur where multiple work activities are being completed near to a particular receiver at the same time. There is potential for cumulative construction impacts from multiple construction activities being completed in different areas of the project (eg Wagga Wagga Yard, Edmondson Street Bridge, Cassidy Parade Footbridge and Pearson Street Bridge enhancement sites).

Since the construction scenarios required for various stages of the project would generally require similar items of equipment, concurrent construction work being completed near to a particular area could theoretically increase the worst-case noise levels in this report by around 3 dB (ie a logarithmic adding of two sources of noise at the same level).

The likelihood of worst-case noise levels being generated by two different work activities at the same time is, however, considered low and rather than increase construction noise levels, the impact of concurrent work would generally be a limited to a potential increase in the duration, and annoyance, of noise impacts on the affected receivers.

In practice, construction noise levels in any one location would vary and would be frequently much lower than the worst-case scenario assessed due to construction staging moving work around within the study area and, in many cases, only a few items of equipment being used at any one time.

Martinus Rail will take feasible and reasonable steps to consult and coordinate with other construction projects when they become aware of them and if they have the potential to impact the same receivers concurrently, to minimise cumulative impacts of noise and vibration and maximise respite for affected sensitive receivers (in accordance with CoA E72 and E83).

Appendix A Acoustic Terminology

A2I | Albury to Illabo – Pearson Street Bridge and Cassidy Parade Footbridge

Construction Noise and Vibration Impact Statement

Martinus Rail

SLR Project No.: 610.031317.00001

1 August 2025

Doc No:
6-0052-210-EEC-W0-AS-0002_0

1. Sound Level or Noise Level

The terms 'sound' and 'noise' are almost interchangeable, except that 'noise' often refers to unwanted sound.

Sound (or noise) consists of minute fluctuations in atmospheric pressure. The human ear responds to changes in sound pressure over a very wide range with the loudest sound pressure to which the human ear can respond being ten million times greater than the softest. The decibel (abbreviated as dB) scale reduces this ratio to a more manageable size by the use of logarithms.

The symbols SPL, L or LP are commonly used to represent Sound Pressure Level. The symbol LA represents A-weighted Sound Pressure Level. The standard reference unit for Sound Pressure Levels expressed in decibels is 2×10^{-5} Pa.

2. 'A' Weighted Sound Pressure Level

The overall level of a sound is usually expressed in terms of dBA, which is measured using a sound level meter with an 'A-weighting' filter. This is an electronic filter having a frequency response corresponding approximately to that of human hearing.

People's hearing is most sensitive to sounds at mid frequencies (500 Hz to 4,000 Hz), and less sensitive at lower and higher frequencies. Different sources having the same dBA level generally sound about equally loud.

A change of 1 dB or 2 dB in the level of a sound is difficult for most people to detect, whilst a 3 dB to 5 dB change corresponds to a small but noticeable change in loudness. A 10 dB change corresponds to an approximate doubling or halving in loudness. The table below lists examples of typical noise levels.

Sound Pressure Level (dBA)	Typical Source	Subjective Evaluation
130	Threshold of pain	Intolerable
120	Heavy rock concert	Extremely noisy
110	Grinding on steel	
100	Loud car horn at 3 m	Very noisy
90	Construction site with pneumatic hammering	
80	Kerbside of busy street	Loud
70	Loud radio or television	
60	Department store	Moderate to quiet
50	General Office	
40	Inside private office	Quiet to very quiet
30	Inside bedroom	
20	Recording studio	Almost silent

Other weightings (eg B, C and D) are less commonly used than A-weighting. Sound Levels measured without any weighting are referred to as 'linear', and the units are expressed as dB(lin) or dB.

3. Sound Power Level

The Sound Power of a source is the rate at which it emits acoustic energy. As with Sound Pressure Levels, Sound Power Levels are expressed in decibel units (dB or dBA), but may be identified by the symbols SWL or LW, or by the reference unit 10^{-12} W.

The relationship between Sound Power and Sound Pressure is similar to the effect of an electric radiator, which is characterised by a power rating but has an effect on the surrounding environment that can be measured in terms of a different parameter, temperature.

4. Statistical Noise Levels

Sounds that vary in level over time, such as road traffic noise and most community noise, are commonly described in terms of the statistical exceedance levels LAN, where LAN is the A-weighted sound pressure level exceeded for N% of a given measurement period. For example, the LA1 is the noise level exceeded for 1% of the time, LA10 the noise exceeded for 10% of the time, and so on.

The following figure presents a hypothetical 15 minute noise survey, illustrating various common statistical indices of interest.

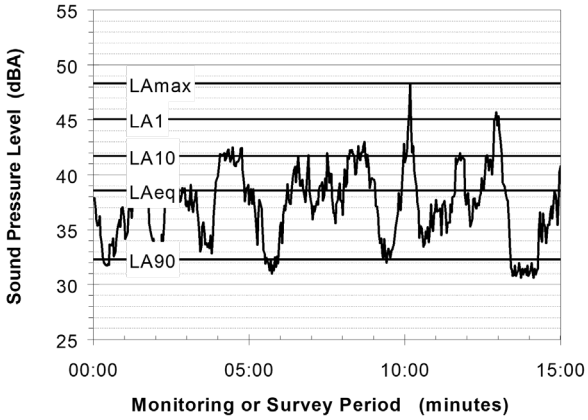

Of particular relevance, are:

- L_{A1} The noise level exceeded for 1% of the 15 minute interval.
- L_{A10} The noise level exceeded for 10% of the 15 minute interval. This is commonly referred to as the average maximum noise level.
- L_{A90} The noise level exceeded for 90% of the sample period. This noise level is described as the average minimum background sound level (in the absence of the source under consideration), or simply the background level.
- L_{Aeq} The A-weighted equivalent noise level (basically, the average noise level). It is defined as the steady sound level that contains the same amount of acoustical energy as the corresponding time-varying sound.
- L_{Amax} The A-weighted maximum sound pressure level of an event measured with a sound level meter.

5. Frequency Analysis

Frequency analysis is the process used to examine the tones (or frequency components) which make up the overall noise or vibration signal.

The units for frequency are Hertz (Hz), which represent the number of cycles per second.

Frequency analysis can be in:

- Octave bands (where the centre frequency and width of each band is double the previous band)
- 1/3 octave bands (three bands in each octave band)
- Narrow band (where the spectrum is divided into 400 or more bands of equal width)

The following figure shows a 1/3 octave band frequency analysis where the noise is dominated by the 200 Hz band. Note that the indicated level of each individual band is less than the overall level, which is the logarithmic sum of the bands.

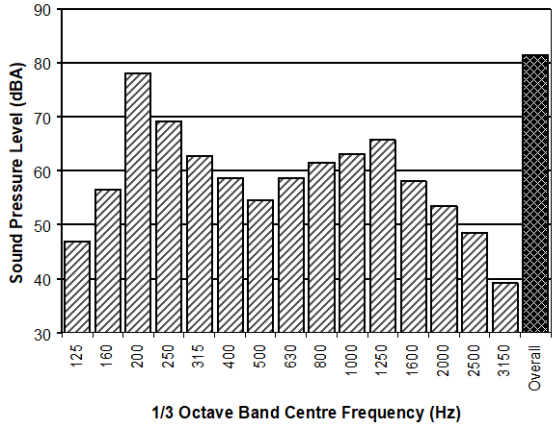

6. Annoying Noise (Special Audible Characteristics)

A louder noise will generally be more annoying to nearby receivers than a quieter one. However, noise is often also found to be more annoying and result in larger impacts where the following characteristics are apparent:

- **Tonality** - tonal noise contains one or more prominent tones (ie differences in distinct frequency components between adjoining octave or 1/3 octave bands), and is normally regarded as more annoying than 'broad band' noise.
- **Impulsiveness** - an impulsive noise is characterised by one or more short sharp peaks in the time domain, such as occurs during hammering.
- **Intermittency** - intermittent noise varies in level with the change in level being clearly audible. An example would include mechanical plant cycling on and off.
- **Low Frequency Noise** - low frequency noise contains significant energy in the lower frequency bands, which are typically taken to be in the 10 to 160 Hz region.

7. Vibration

Vibration may be defined as cyclic or transient motion. This motion can be measured in terms of its displacement, velocity or acceleration. Most assessments of human response to vibration or the risk of damage to buildings use measurements of vibration velocity. These may be expressed in terms of 'peak' velocity or 'rms' velocity.

The former is the maximum instantaneous velocity, without any averaging, and is sometimes referred to as 'peak particle velocity', or PPV. The latter incorporates 'root mean squared' averaging over some defined time period.

Vibration measurements may be carried out in a single axis or alternatively as triaxial measurements (ie vertical, longitudinal and transverse).

The common units for velocity are millimetres per second (mm/s). As with noise, decibel units can also be used, in which case the reference level should always be stated. A vibration level V, expressed in mm/s can be converted to decibels by the formula 20 log (V/Vo), where Vo is the reference level (10^{-9} m/s). Care is required in this regard, as other reference levels may be used.

8. Human Perception of Vibration

People are able to 'feel' vibration at levels lower than those required to cause even superficial damage to the most susceptible classes of building (even though they may not be disturbed by the motion). An individual's perception of motion or response to vibration depends very strongly on previous experience and expectations, and on other connotations associated with the perceived source of the vibration. For example, the vibration that a person responds to as 'normal' in a car, bus or train is considerably higher than what is perceived as 'normal' in a shop, office or dwelling.

9. Ground-borne Noise, Structure-borne Noise and Regenerated Noise

Noise that propagates through a structure as vibration and is radiated by vibrating wall and floor surfaces is termed 'structure-borne noise', 'ground-borne noise' or 'regenerated noise'. This noise originates as vibration and propagates between the source and receiver through the ground and/or building structural elements, rather than through the air.

Typical sources of ground-borne or structure-borne noise include tunnelling works, underground railways, excavation plant (eg rockbreakers), and building services plant (eg fans, compressors and generators).

The following figure presents an example of the various paths by which vibration and ground-borne noise may be transmitted between a source and receiver for construction activities occurring within a tunnel.

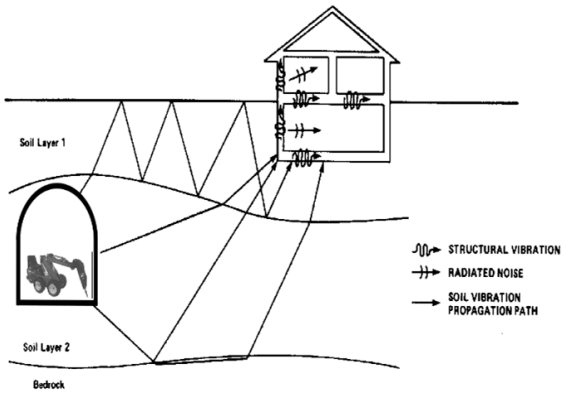

The term 'regenerated noise' is also used in other instances where energy is converted to noise away from the primary source. One example would be a fan blowing air through a discharge grill. The fan is the energy source and primary noise source. Additional noise may be created by the aerodynamic effect of the discharge grill in the airstream. This secondary noise is referred to as regenerated noise.

Appendix B Modelling Scenarios and Equipment

A2I | Albury to Illabo – Pearson Street Bridge and Cassidy Parade Footbridge

Construction Noise and Vibration Impact Statement

Martinus Rail

SLR Project No.: 610.031317.00001

1 August 2025

Doc No:
6-0052-210-EEC-W0-AS-0002_0

ID	Construction Scenario	Total Lw (dBA)	Articulated Dump Truck	Backhoe	Backhoe (with auger)	Ballast Regulator[1]	Ballast Tamper[1]	Chainsaw	Compressor	Concrete pump truck	Crane – Mobile 100T	Crane (mobile)	Crane Franna (20 T)	Directional Drill[1]	Elevated Work Platform	Excavator - Slasher	Excavator - Tracked (10T)	Excavator - Tracked (20T)	Excavator - Tracked (30T)	Excavator 20-30T + Hammer[1]	Front End Loader	Generator	Grader	Grinder[1]	Hand tools (electric)	Hand tools (power)	Hi-Rail Crane	Hi-Rail Excavator	Hi-Rail Truck/Trolley	Hydraulic / Pneumatic Tools[1]	Hydrema / Moxy	Light Vehicle	Lighting Tower	Mounted Hydraulic Drill	PEM-LEM	Pile Driver - Vibratory	Piling Rig - Bored	Plate Compactor	Positrack	Rail saw[1]	Roller - Static	Roller - Trench (vibratory)[1]	Roller – Vibratory[1]	Saw – Concrete[1]	Telescopic Handler	Tractor - Slasher	Truck - Medium Rigid (20T)	Truck - Truck & Dog	Truck - Vacuum (NDD)	Tub Grinder / Mulcher[1]	Wacker Packer	Watercart
	Sound Power Level (Lw)[2]		109	104	106	114	115	105	109	108	113	104	98	106	97	105	100	105	110	122	113	92	110	105	102	102	104	105	103	116	107	95	80	113	100	121	112	104	104	118	107	108	109	118	99	108	103	108	109	116	105	105
	Estimated utilisation (%)		25	75	100	75	75	50	50	100	30	30	30	50	25	50	50	50	50	30	50	100	50	30	75	75	30	50	25	75	25	25	100	50	50	30	30	100	50	25	100	100	100	25	50	50	25	25	100	30	100	75
Cassidy Parade Footbridge																																																				
W.001	Site Establishment / Demobilisation	**116**	1									1	1		1	1					1	1	1		3	1						2								1				1	2	1	1			1
W.002	Compound Operation	**113**							1				1								1	1			1							15												2	1	1			1
W.003	SAQP	**114**																1				1			1							2		1										2		1			1
W.004	Utility Work	**117**		1	1				1	2		1		1	1		1	1						1	1			1	1			2						1			1	1				2	1	1		1	1
W.005	Earthwork	**118**	1		1							1						2			1	1	2		1			1				2						1			1			1		2	2	2			1
W.006	Temporary Pedestrian Bridge Work	**116**	1					1			1				2			1				1			2							4						1	1		1			1		2		1	1		
W.007	Pedestrian Bridge Demolition	**123**	1						1			1			1				2	2	1	1		1	1			1		1		2	2									2			2	2	2			1
W.008	Pedestrian Bridge Work - Peak	**119**							1	1		1	1		1			1			1	1		1	2		1		1	1		2	2				1					1	1	1		2					
W.009	Pedestrian Bridge Work - Typical	**115**							1	1		1	1		1			1			1	1			2		1		1			2	2										1		2					
Pearson Street Bridge																																																				
W.010	Site Establishment / Demobilisation	**116**	1									1	1		1	1					1	1	1		3	1						2								1				1	2	1	1			1
W.011	Compound Operatio	**115**							1				1								1	1			1							15												2	1	1			1
W.012	SAQP	**114**																1				1			1							2		1										2		1			1
W.013	Utility Work	**115**		1	1				1	2		1		1	1		1	1						1	1			1	1			2						1			1	1				2	1	1		1	1
W.014	Earthwork	**118**	1		1							1						2			1	1	2		1			1				2						1			1			1		2	2	2			1
W.015	Track Work - Peak	**122**	5						1			1			1				3		2	1	1	2	2		1	2	1	1	5	4	8		1			1	1	2			2		1		2	1			1	1
W.016	Track Work - Typical	**118**	2						1			1			1				2		1	1	1		1		1	2	1		5	4	8		1			1	1						1		2	1			1	1
W.017	Track Tamping	**119**				1	1														2						2			5	4														1					1
W.018	Protection Barriers	**120**		1					1	1		1	1		1							1		1	2		1		1	1		2				1	1					1	1		2					1
W.019	Drainage Work	**120**										1						1		1	1	1			1							2						2			1	1		1		2	2	1		1	1
W.020	Signalling Work	**119**		1					1				1	1	1		1	1			1	2		1	2		1					4						1				2			1		1		1		1	1

Note 1: Equipment classed as 'annoying' in the ICNG and requires a 5 dB correction.

Note 2: Sound power level data is taken from the DEFRA Noise Database, AS2436 and TfNSW Construction Noise and Vibration Guideline.

Appendix C Noise Impact Maps

A2I | Albury to Illabo – Pearson Street Bridge and Cassidy Parade Footbridge

Construction Noise and Vibration Impact Statement

Martinus Rail

SLR Project No.: 610.031317.00001

1 August 2025

Doc No:
6-0052-210-EEC-W0-AS-0002_0

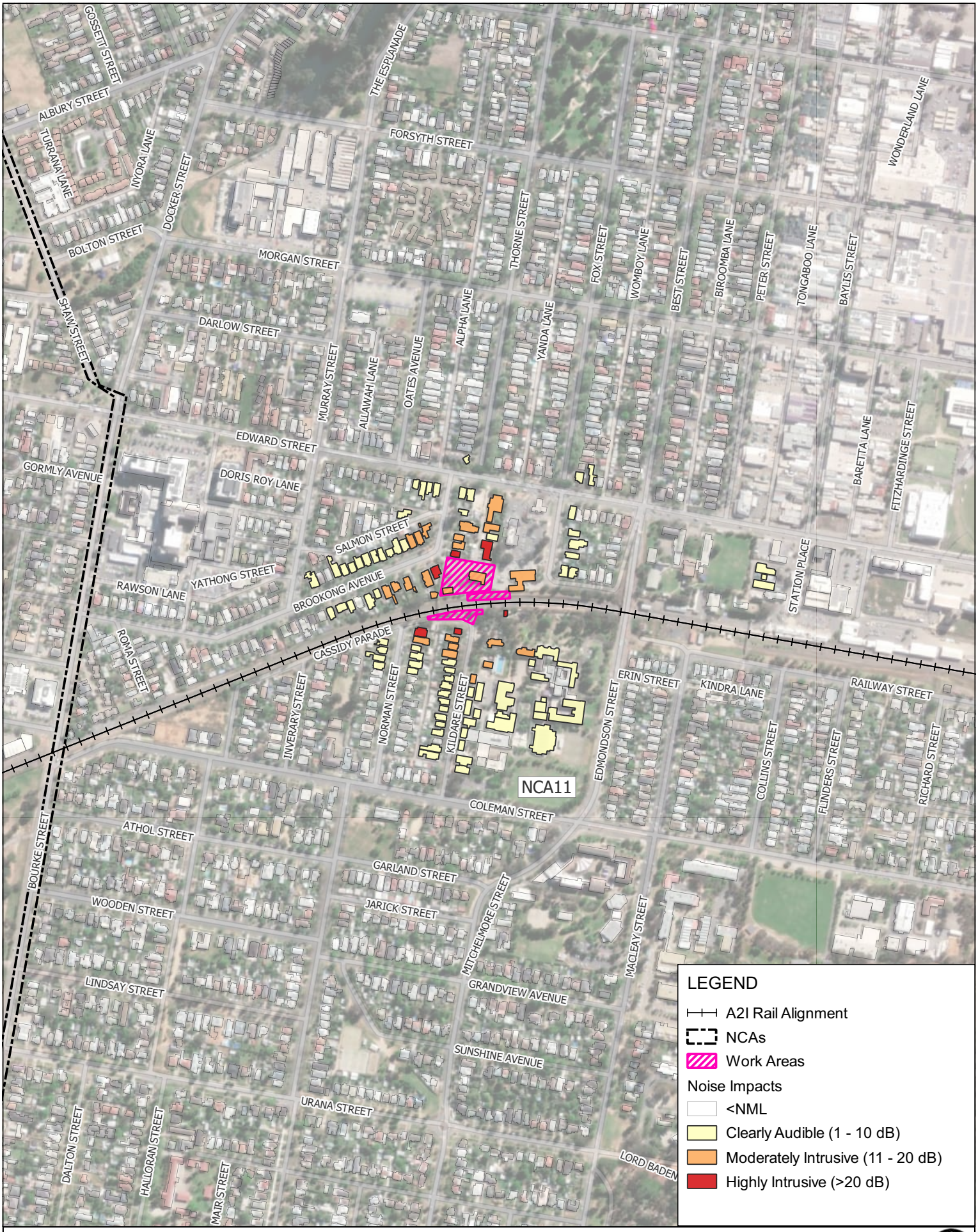

Scale: Scale: 1:8,000
Coordinate System: GDA2020 / MGA zone 55

Drawn Date: 28-Jul-2025
Project Number: 610.031317

Data Source:
ESRI World Imagery

DISCLAIMER: All information within this document maybe based on external sources. SLR Consulting Pty Ltd makes no warranty regarding the data's accuracy or reliability for any purpose .

W.001 - Site Establishment / Demobilisation - Approved Daytime Hours

APPENDIX C-1

H:\Projects-SLR\610-SrvSYD\610-SYD\610.031317.00001 Inland Rail A2P Enhancement\06 SLR Data\05 Modelling\90 CNVIS\02 A2I\07 Analysis\Wagga - Pearson-Cassidy\QGIS\610.031317 A2I CNVIS - Wagga Pearson Cassidy.qgz

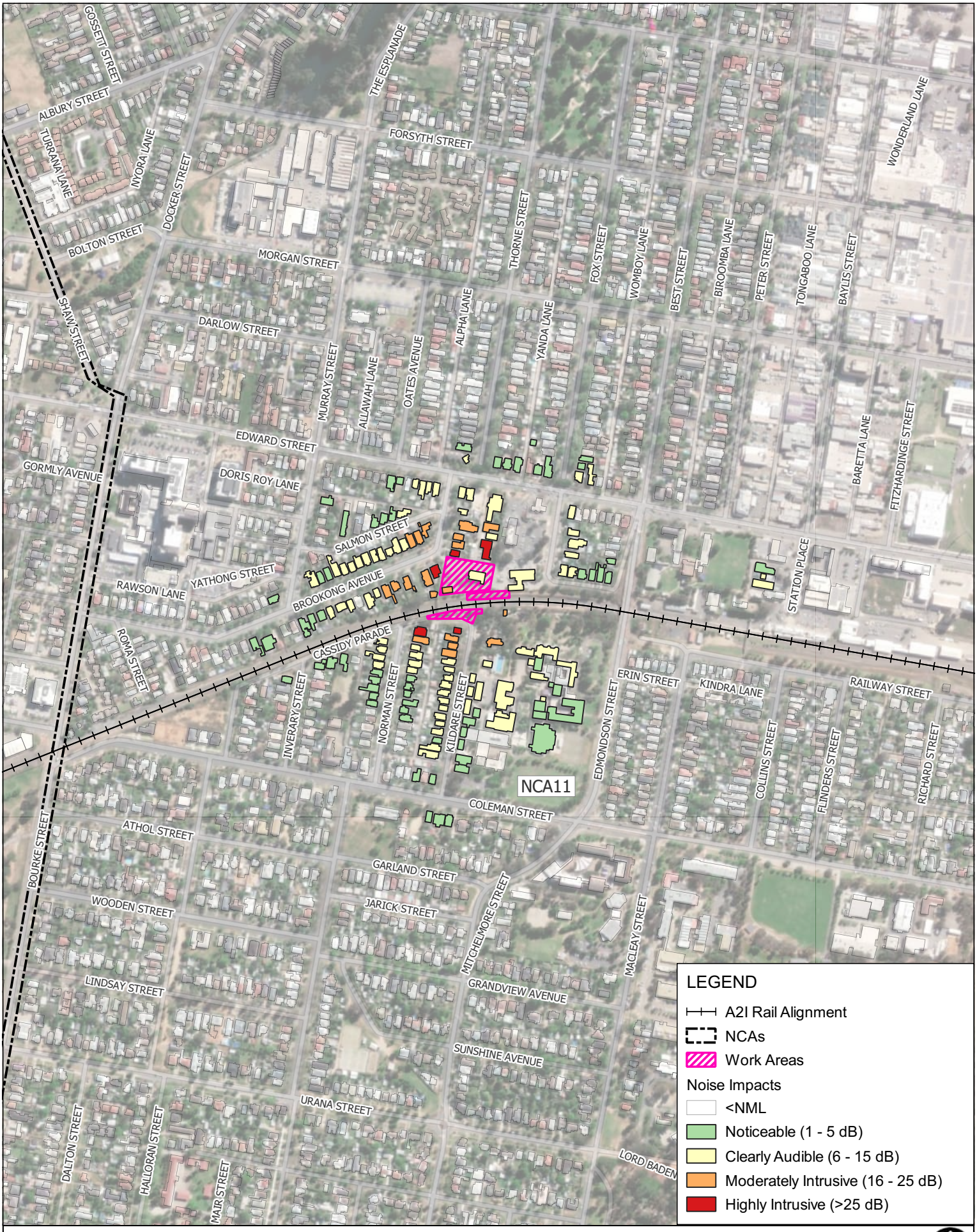

Scale: Scale: 1:8,000
Coordinate System: GDA2020 / MGA zone 55

Drawn Date: 28-Jul-2025
Project Number: 610.031317

SLR

Data Source:
ESRI World Imagery

DISCLAIMER: All information within this document maybe based on external sources. SLR Consulting Pty Ltd makes no warranty regarding the data's accuracy or reliability for any purpose .

W.001 - Site Establishment / Demobilisation - Out of Hours Daytime

APPENDIX C-2

H:\Projects-SLR\610-SrvSYD\610-SYD\610.031317.00001 Inland Rail A2P Enhancement\06 SLR Data\05 Modelling\90 CNVIS\02 A2I\07 Analysis\Wagga - Pearson-Cassidy\QGIS\610.031317 A2I CNVIS - Wagga Pearson Cassidy.qgz

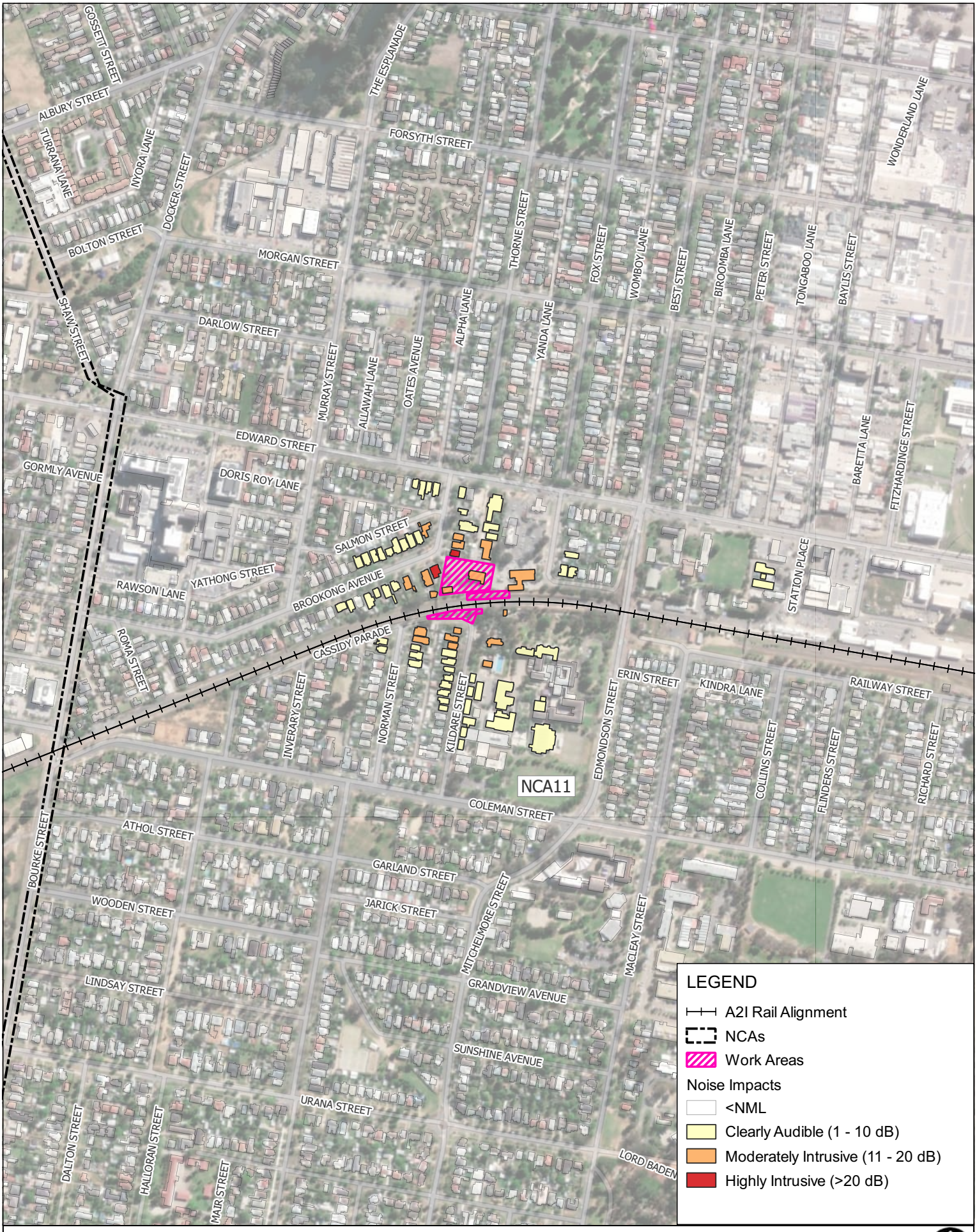

Scale: Scale: 1:8,000
Coordinate System: GDA2020 / MGA zone 55

Drawn Date: 28-Jul-2025
Project Number: 610.031317

SLR

Data Source:
ESRI World Imagery

DISCLAIMER: All information within this document maybe based on external sources. SLR Consulting Pty Ltd makes no warranty regarding the data's accuracy or reliability for any purpose .

W.002 - Compound Operation - Approved Daytime Hours

APPENDIX C-3

H:\Projects-SLR\610-SrvSYD\610-SYD\610.031317.00001 Inland Rail A2P Enhancement\06 SLR Data\05 Modelling\90 CNVIS\02 A2I\07 Analysis\Wagga - Pearson-Cassidy\QGIS\610.031317 A2I CNVIS - Wagga Pearson Cassidy.qgz

Scale: Scale: 1:8,000
Coordinate System: GDA2020 / MGA zone 55

Drawn Date: 28-Jul-2025
Project Number: 610.031317

SLR

Data Source:
ESRI World Imagery

DISCLAIMER: All information within this document maybe based on external sources. SLR Consulting Pty Ltd makes no warranty regarding the data's accuracy or reliability for any purpose .

W.002 - Compound Operation - Out of Hours Daytime

APPENDIX C-4

H:\Projects-SLR\610-SrvSYD\610-SYD\610.031317.00001 Inland Rail A2P Enhancement\06 SLR Data\05 Modelling\90 CNVIS\02 A2I\07 Analysis\Wagga - Pearson-Cassidy\QGIS\610.031317 A2I CNVIS - Wagga Pearson Cassidy.qgz

Scale: Scale: 1:8,000
Coordinate System: GDA2020 / MGA zone 55

Drawn Date: 28-Jul-2025
Project Number: 610.031317

Data Source:
ESRI World Imagery

DISCLAIMER: All information within this document maybe based on external sources. SLR Consulting Pty Ltd makes no warranty regarding the data's accuracy or reliability for any purpose .

W.003 - SAQP - Approved Daytime Hours

APPENDIX C-5

H:\Projects-SLR\610-SrvSYD\610-SYD\610.031317.00001 Inland Rail A2P Enhancement\06 SLR Data\05 Modelling\90 CNVIS\02 A2I\07 Analysis\Wagga - Pearson-Cassidy\QGIS\610.031317 A2I CNVIS - Wagga Pearson Cassidy.qgz

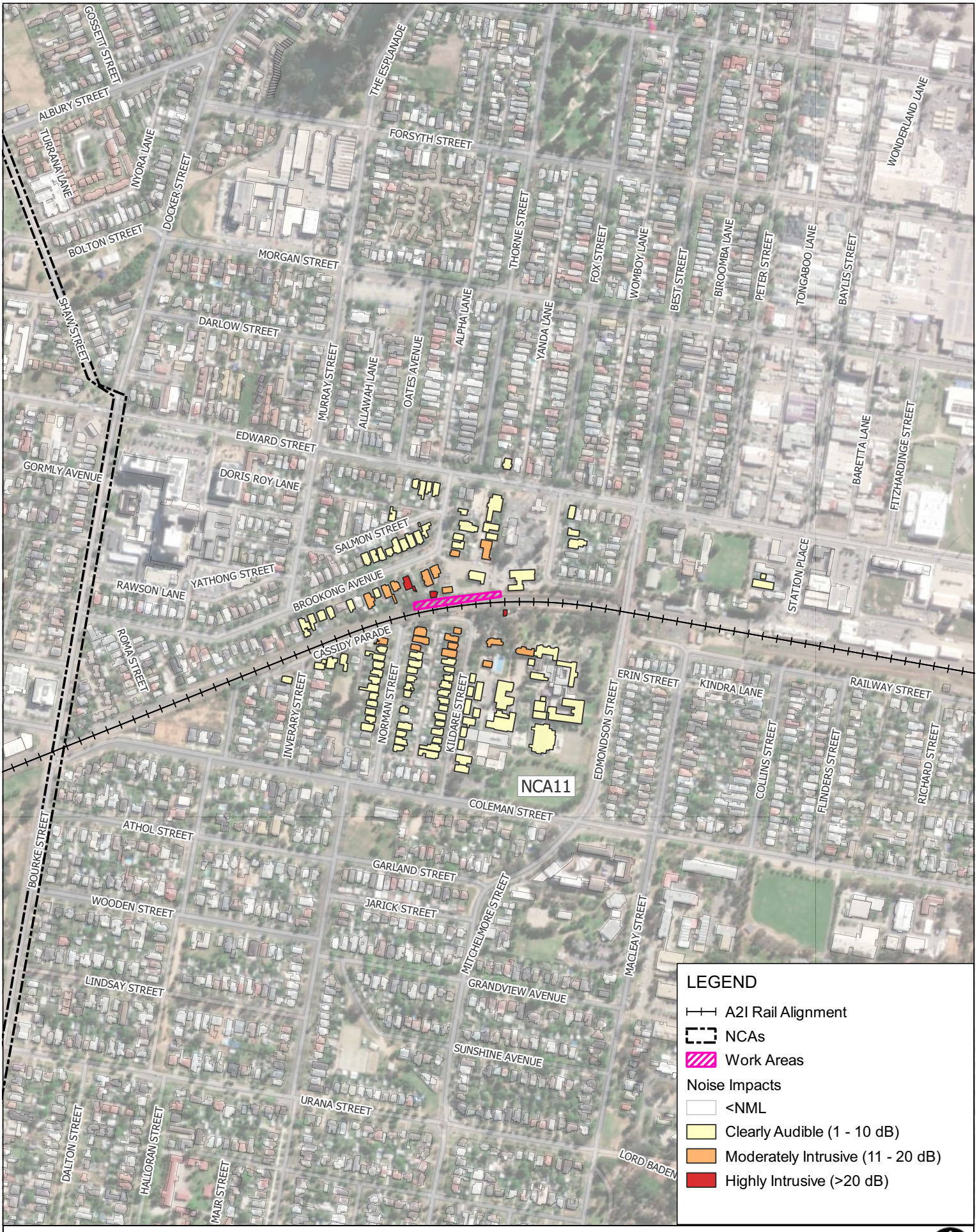

Scale: Scale: 1:8,000
Coordinate System: GDA2020 / MGA zone 55

Drawn Date: 28-Jul-2025
Project Number: 610.031317

SLR

Data Source:
ESRI World Imagery

DISCLAIMER: All information within this document maybe based on external sources. SLR Consulting Pty Ltd makes no warranty regarding the data's accuracy or reliability for any purpose .

W.004 - Utility Work - Approved Daytime Hours

APPENDIX C-6

H:\Projects-SLR\610-SrvSYD\610-SYD\610.031317.00001 Inland Rail A2P Enhancement\06 SLR Data\05 Modelling\90 CNVIS\02 A2I\07 Analysis\Wagga - Pearson-Cassidy\QGIS\610.031317 A2I CNVIS - Wagga Pearson Cassidy.qgz

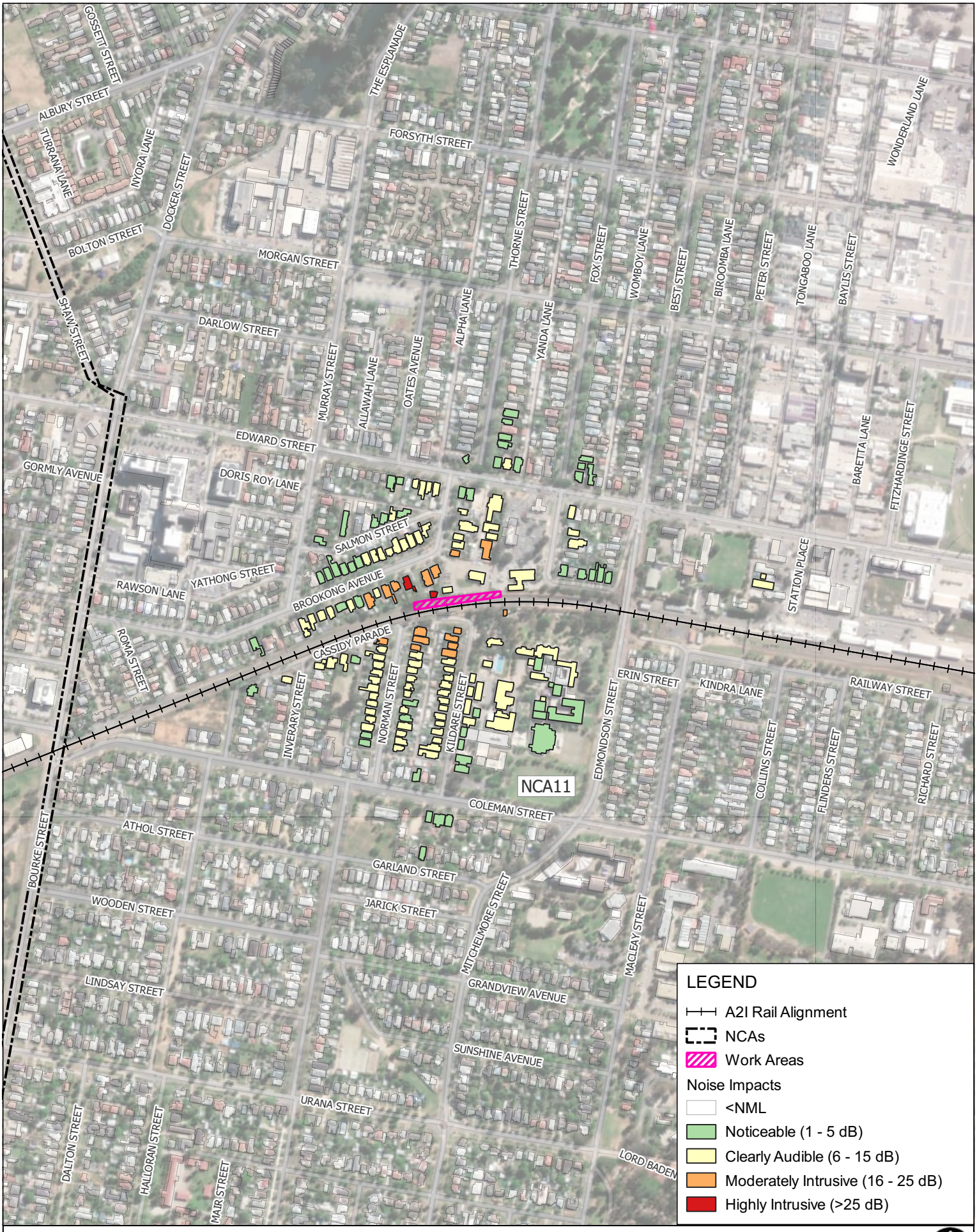

Scale: Scale: 1:8,000
Coordinate System: GDA2020 / MGA zone 55

Drawn Date: 28-Jul-2025
Project Number: 610.031317

SLR

Data Source:
ESRI World Imagery

DISCLAIMER: All information within this document maybe based on external sources. SLR Consulting Pty Ltd makes no warranty regarding the data's accuracy or reliability for any purpose .

W.004 - Utility Work - Out of Hours Daytime

APPENDIX C-7

H:\Projects-SLR\610-SrvSYD\610-SYD\610.031317.00001 Inland Rail A2P Enhancement\06 SLR Data\05 Modelling\90 CNVIS\02 A2I\07 Analysis\Wagga - Pearson-Cassidy\QGIS\610.031317 A2I CNVIS - Wagga Pearson Cassidy.qgz

0 100 200 m

Scale: Scale: 1:8,000
Coordinate System: GDA2020 / MGA zone 55

Drawn Date: 28-Jul-2025
Project Number: 610.031317

SLR

Data Source:
ESRI World Imagery

DISCLAIMER: All information within this document maybe based on external sources. SLR Consulting Pty Ltd makes no warranty regarding the data's accuracy or reliability for any purpose .

W.005 - Earthwork - Approved Daytime Hours

APPENDIX C-8

H:\Projects-SLR\610-SrvSYD\610-SYD\610.031317.00001 Inland Rail A2P Enhancement\06 SLR Data\05 Modelling\90 CNVIS\02 A2I\07 Analysis\Wagga - Pearson-Cassidy\QGIS\610.031317 A2I CNVIS - Wagga Pearson Cassidy.qgz

Scale: Scale: 1:8,000
Coordinate System: GDA2020 / MGA zone 55

Drawn Date: 28-Jul-2025
Project Number: 610.031317

SLR

Data Source:
ESRI World Imagery

DISCLAIMER: All information within this document maybe based on external sources. SLR Consulting Pty Ltd makes no warranty regarding the data's accuracy or reliability for any purpose .

W.005 - Earthwork - Out of Hours Daytime

APPENDIX C-9

H:\Projects-SLR\610-SrvSYD\610-SYD\610.031317.00001 Inland Rail A2P Enhancement\06 SLR Data\05 Modelling\90 CNVIS\02 A2I\07 Analysis\Wagga - Pearson-Cassidy\QGIS\610.031317 A2I CNVIS - Wagga Pearson Cassidy.qgz

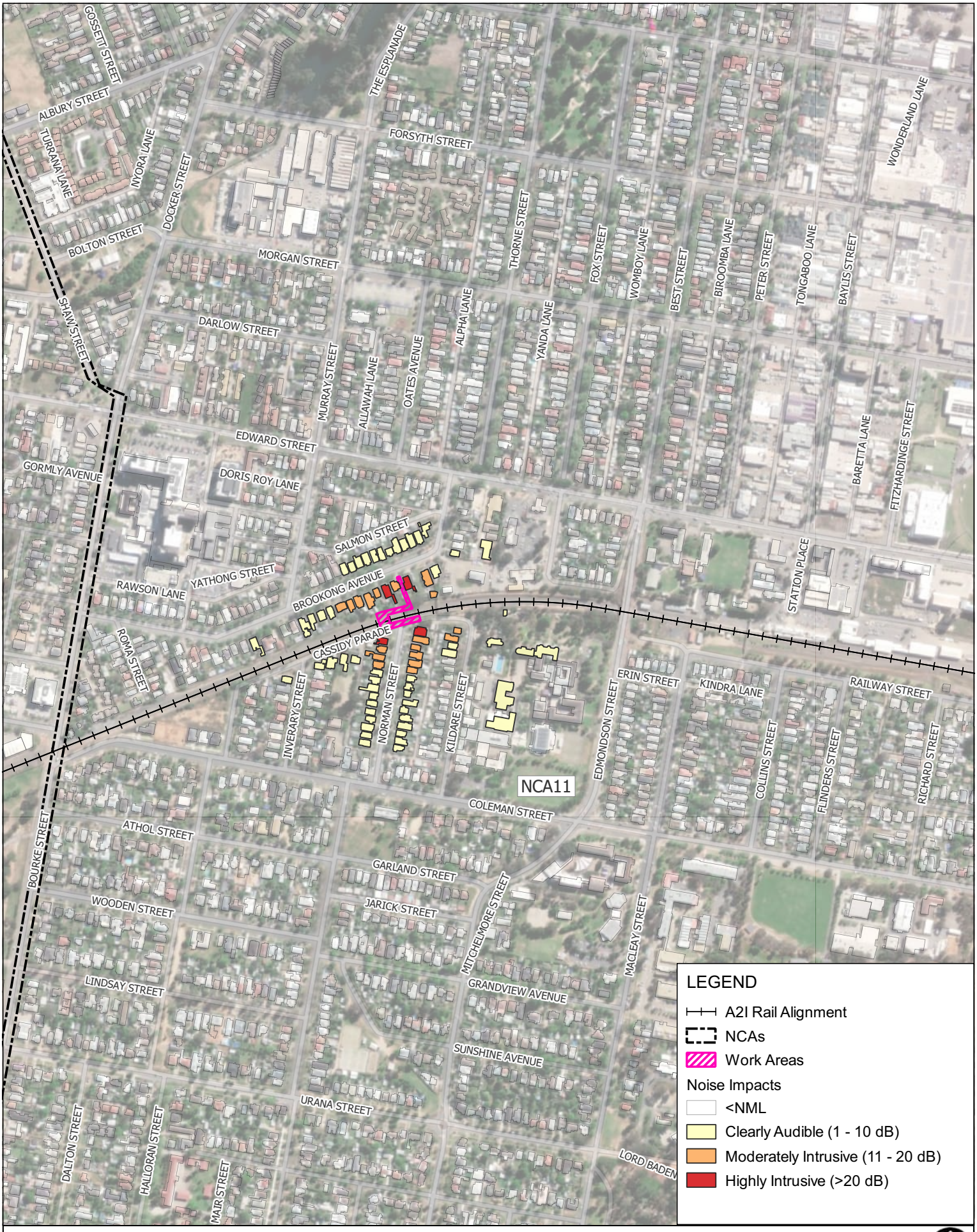

Scale: Scale: 1:8,000
Coordinate System: GDA2020 / MGA zone 55

Drawn Date: 28-Jul-2025
Project Number: 610.031317

Data Source:
ESRI World Imagery

DISCLAIMER: All information within this document maybe based on external sources. SLR Consulting Pty Ltd makes no warranty regarding the data's accuracy or reliability for any purpose .

W.006 - Temporary Pedestrian Bridge Work - Approved Daytime Hours

APPENDIX C-10

H:\Projects-SLR\610-SrvSYD\610-SYD\610.031317.00001 Inland Rail A2P Enhancement\06 SLR Data\05 Modelling\90 CNVIS\02 A2I\07 Analysis\Wagga - Pearson-Cassidy\QGIS\610.031317 A2I CNVIS - Wagga Pearson Cassidy.qgz

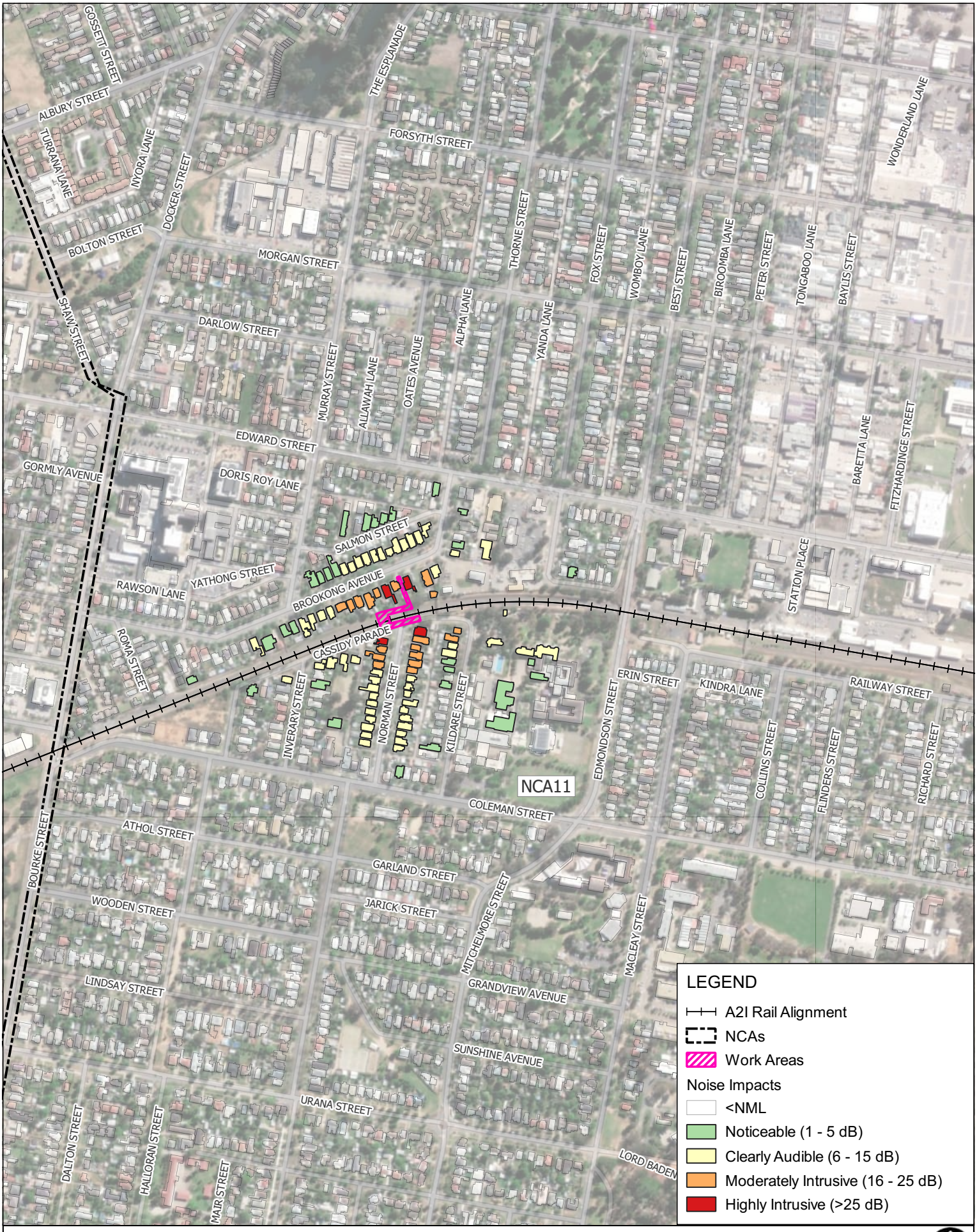

Scale: Scale: 1:8,000
Coordinate System: GDA2020 / MGA zone 55

Drawn Date: 28-Jul-2025
Project Number: 610.031317

SLR

Data Source:
ESRI World Imagery

DISCLAIMER: All information within this document maybe based on external sources. SLR Consulting Pty Ltd makes no warranty regarding the data's accuracy or reliability for any purpose .

W.006 - Temporary Pedestrian Bridge Work - Out of Hours Daytime

APPENDIX C-11

H:\Projects-SLR\610-SrvSYD\610-SYD\610.031317.00001 Inland Rail A2P Enhancement\06 SLR Data\05 Modelling\90 CNVIS\02 A2I\07 Analysis\Wagga - Pearson-Cassidy\QGIS\610.031317 A2I CNVIS - Wagga Pearson Cassidy.qgz

Scale: Scale: 1:8,000
Coordinate System: GDA2020 / MGA zone 55

Drawn Date: 28-Jul-2025
Project Number: 610.031317

SLR

Data Source:
ESRI World Imagery

DISCLAIMER: All information within this document maybe based on external sources. SLR Consulting Pty Ltd makes no warranty regarding the data's accuracy or reliability for any purpose .

W.007 - Pedestrian Bridge Demolition - Approved Daytime Hours

APPENDIX C-12

H:\Projects-SLR\610-SrvSYD\610-SYD\610.031317.00001 Inland Rail A2P Enhancement\06 SLR Data\05 Modelling\90 CNVIS\02 A2I\07 Analysis\Wagga - Pearson-Cassidy\QGIS\610.031317 A2I CNVIS - Wagga Pearson Cassidy.qgz

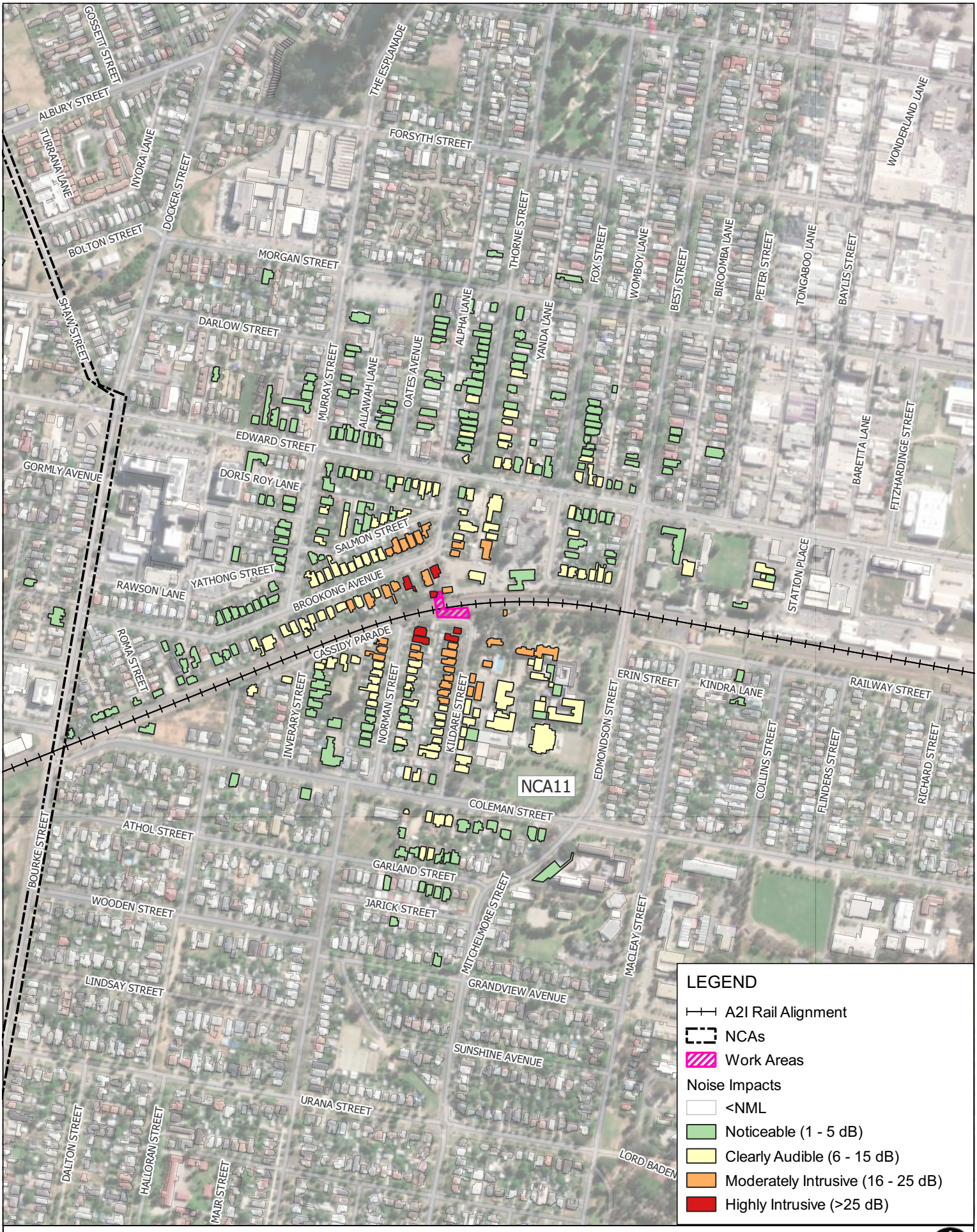

Scale: Scale: 1:8,000
Coordinate System: GDA2020 / MGA zone 55

Drawn Date: 28-Jul-2025
Project Number: 610.031317

SLR

Data Source:
ESRI World Imagery

DISCLAIMER: All information within this document maybe based on external sources. SLR Consulting Pty Ltd makes no warranty regarding the data's accuracy or reliability for any purpose .

W.007 - Pedestrian Bridge Demolition - Out of Hours Daytime

APPENDIX C-13

H:\Projects-SLR\610-SrvSYD\610-SYD\610.031317.00001 Inland Rail A2P Enhancement\06 SLR Data\05 Modelling\90 CNVIS\02 A2I\07 Analysis\Wagga - Pearson-Cassidy\QGIS\610.031317 A2I CNVIS - Wagga Pearson Cassidy.qgz

Scale: Scale: 1:8,000
Coordinate System: GDA2020 / MGA zone 55

Drawn Date: 28-Jul-2025
Project Number: 610.031317

SLR

Data Source:
ESRI World Imagery

DISCLAIMER: All information within this document maybe based on external sources. SLR Consulting Pty Ltd makes no warranty regarding the data's accuracy or reliability for any purpose .

W.007 - Pedestrian Bridge Demolition - Out of Hours Evening

APPENDIX C-14

H:\Projects-SLR\610-SrvSYD\610-SYD\610.031317.00001 Inland Rail A2P Enhancement\06 SLR Data\05 Modelling\90 CNVIS\02 A2I\07 Analysis\Wagga - Pearson-Cassidy\QGIS\610.031317 A2I CNVIS - Wagga Pearson Cassidy.qgz

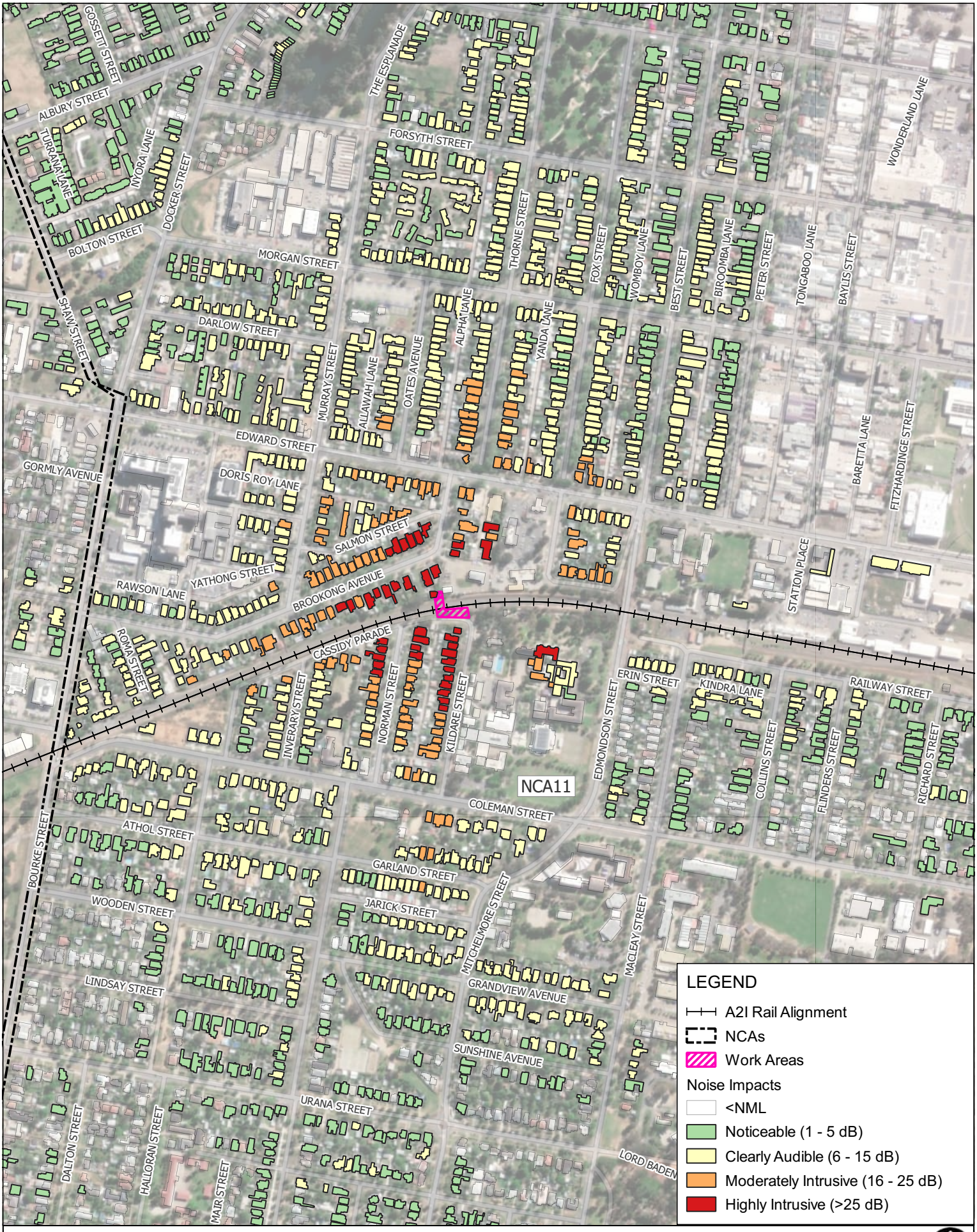

Scale: Scale: 1:8,000
Coordinate System: GDA2020 / MGA zone 55

Drawn Date: 28-Jul-2025
Project Number: 610.031317

Data Source:
ESRI World Imagery

DISCLAIMER: All information within this document maybe based on external sources. SLR Consulting Pty Ltd makes no warranty regarding the data's accuracy or reliability for any purpose .

W.007 - Pedestrian Bridge Demolition - Out of Hours Night-time

APPENDIX C-15

H:\Projects-SLR\610-SrvSYD\610-SYD\610.031317.00001 Inland Rail A2P Enhancement\06 SLR Data\05 Modelling\90 CNVIS\02 A2I\07 Analysis\Wagga - Pearson-Cassidy\QGIS\610.031317 A2I CNVIS - Wagga Pearson Cassidy.qgz

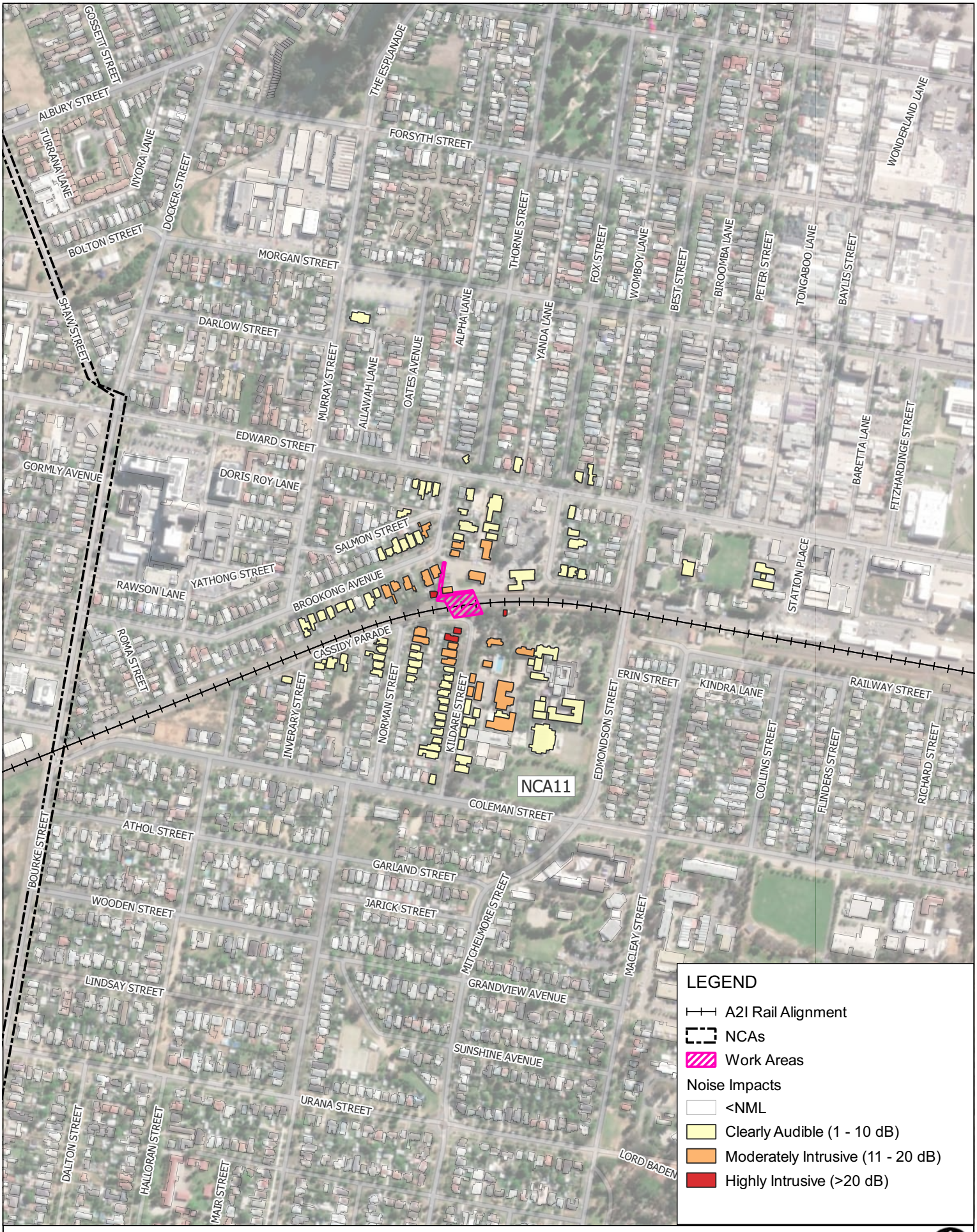

Scale: Scale: 1:8,000
Coordinate System: GDA2020 / MGA zone 55

Drawn Date: 28-Jul-2025
Project Number: 610.031317

Data Source:
ESRI World Imagery

DISCLAIMER: All information within this document maybe based on external sources. SLR Consulting Pty Ltd makes no warranty regarding the data's accuracy or reliability for any purpose .

W.008 - Pedestrian Bridge Work - Peak - Approved Daytime Hours

APPENDIX C-16

H:\Projects-SLR\610-SrvSYD\610-SYD\610.031317.00001 Inland Rail A2P Enhancement\06 SLR Data\05 Modelling\90 CNVIS\02 A2I\07 Analysis\Wagga - Pearson-Cassidy\QGIS\610.031317 A2I CNVIS - Wagga Pearson Cassidy.qgz

Scale: Scale: 1:8,000
Coordinate System: GDA2020 / MGA zone 55

Drawn Date: 28-Jul-2025
Project Number: 610.031317

SLR

Data Source:
ESRI World Imagery

DISCLAIMER: All information within this document maybe based on external sources. SLR Consulting Pty Ltd makes no warranty regarding the data's accuracy or reliability for any purpose .

W.008 - Pedestrian Bridge Work - Peak - Out of Hours Daytime

APPENDIX C-17

H:\Projects-SLR\610-SrvSYD\610-SYD\610.031317.00001 Inland Rail A2P Enhancement\06 SLR Data\05 Modelling\90 CNVIS\02 A2I\07 Analysis\Wagga - Pearson-Cassidy\QGIS\610.031317 A2I CNVIS - Wagga Pearson Cassidy.qgz

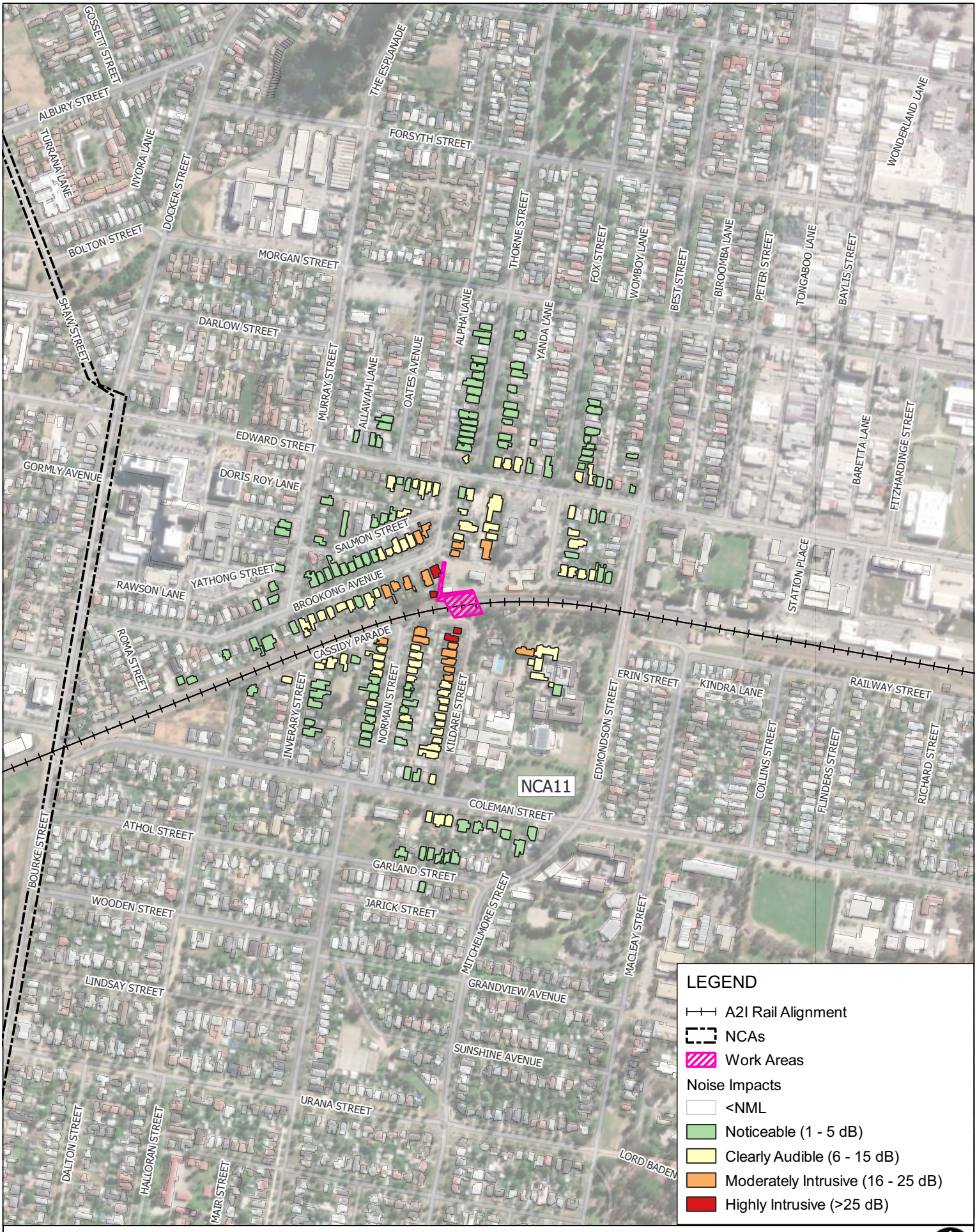

Scale: Scale: 1:8,000
Coordinate System: GDA2020 / MGA zone 55

Drawn Date: 28-Jul-2025
Project Number: 610.031317

SLR

Data Source:
ESRI World Imagery

DISCLAIMER: All information within this document maybe based on external sources. SLR Consulting Pty Ltd makes no warranty regarding the data's accuracy or reliability for any purpose .

W.008 - Pedestrian Bridge Work - Peak - Out of Hours Evening

APPENDIX C-18

H:\Projects-SLR\610-SrvSYD\610-SYD\610.031317.00001 Inland Rail A2P Enhancement\06 SLR Data\05 Modelling\90 CNVIS\02 A2I\07 Analysis\Wagga - Pearson-Cassidy\QGIS\610.031317 A2I CNVIS - Wagga Pearson Cassidy.qgz

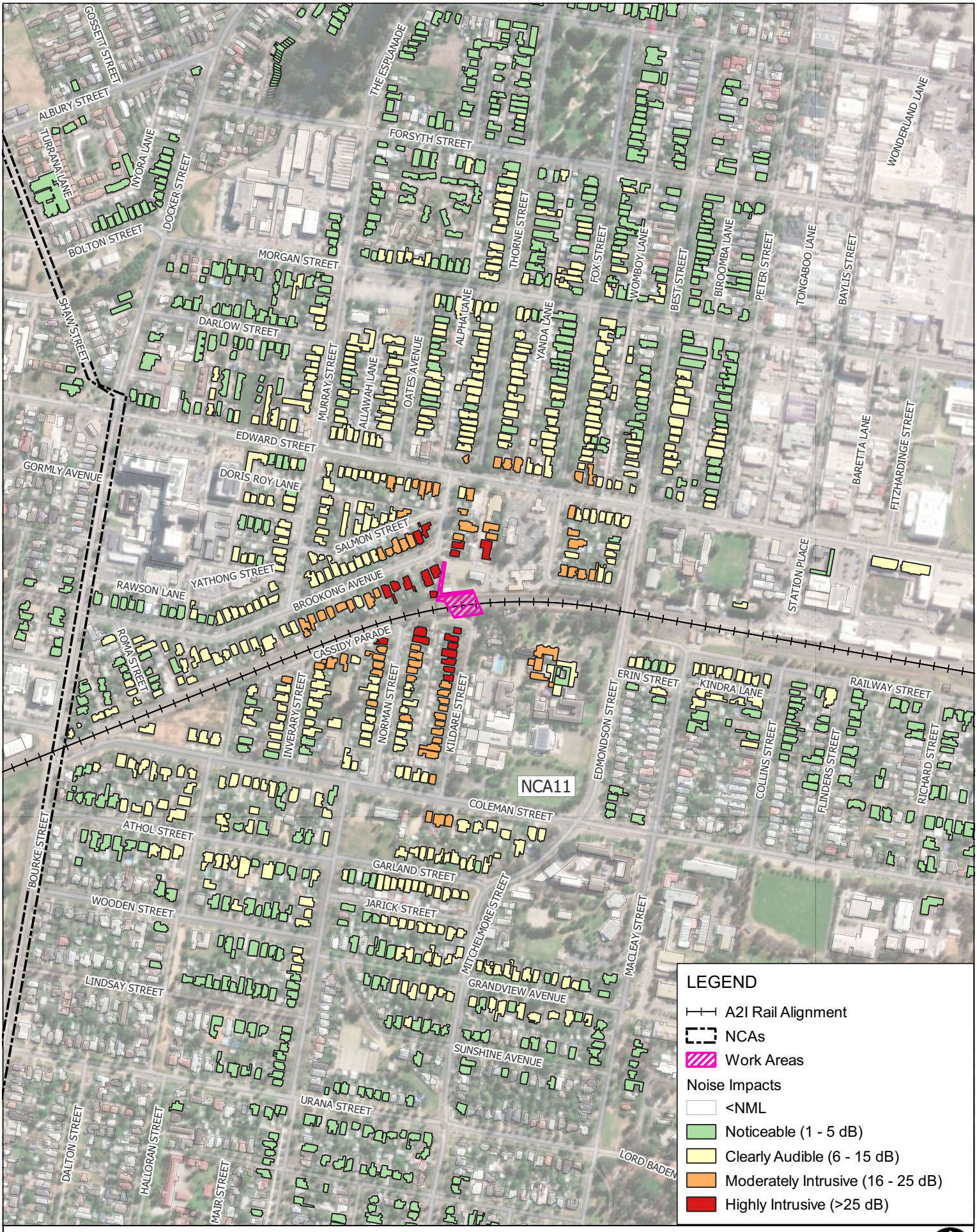

Scale: Scale: 1:8,000
Coordinate System: GDA2020 / MGA zone 55

Drawn Date: 28-Jul-2025
Project Number: 610.031317

SLR

Data Source:
ESRI World Imagery

DISCLAIMER: All information within this document maybe based on external sources. SLR Consulting Pty Ltd makes no warranty regarding the data's accuracy or reliability for any purpose .

W.008 - Pedestrian Bridge Work - Peak - Out of Hours Night-time

APPENDIX C-19

H:\Projects-SLR\610-SrvSYD\610-SYD\610.031317.00001 Inland Rail A2P Enhancement\06 SLR Data\05 Modelling\90 CNVIS\02 A2I\07 Analysis\Wagga - Pearson-Cassidy\QGIS\610.031317 A2I CNVIS - Wagga Pearson Cassidy.qgz

0 100 200 m

Scale: Scale: 1:8,000
Coordinate System: GDA2020 / MGA zone 55

Drawn Date: 28-Jul-2025
Project Number: 610.031317

SLR

Data Source:
ESRI World Imagery

DISCLAIMER: All information within this document maybe based on external sources. SLR Consulting Pty Ltd makes no warranty regarding the data's accuracy or reliability for any purpose .

W.009 - Pedestrian Bridge Work - Typical - Approved Daytime Hours

APPENDIX C-20

H:\Projects-SLR\610-SrvSYD\610-SYD\610.031317.00001 Inland Rail A2P Enhancement\06 SLR Data\05 Modelling\90 CNVIS\02 A2I\07 Analysis\Wagga - Pearson-Cassidy\QGIS\610.031317 A2I CNVIS - Wagga Pearson Cassidy.qgz

Scale: Scale: 1:8,000
Coordinate System: GDA2020 / MGA zone 55

Drawn Date: 28-Jul-2025
Project Number: 610.031317

SLR

Data Source:
ESRI World Imagery

DISCLAIMER: All information within this document maybe based on external sources. SLR Consulting Pty Ltd makes no warranty regarding the data's accuracy or reliability for any purpose .

W.009 - Pedestrian Bridge Work - Typical - Out of Hours Daytime

APPENDIX C-21

H:\Projects-SLR\610-SrvSYD\610-SYD\610.031317.00001 Inland Rail A2P Enhancement\06 SLR Data\05 Modelling\90 CNVIS\02 A2I\07 Analysis\Wagga - Pearson-Cassidy\QGIS\610.031317 A2I CNVIS - Wagga Pearson Cassidy.qgz

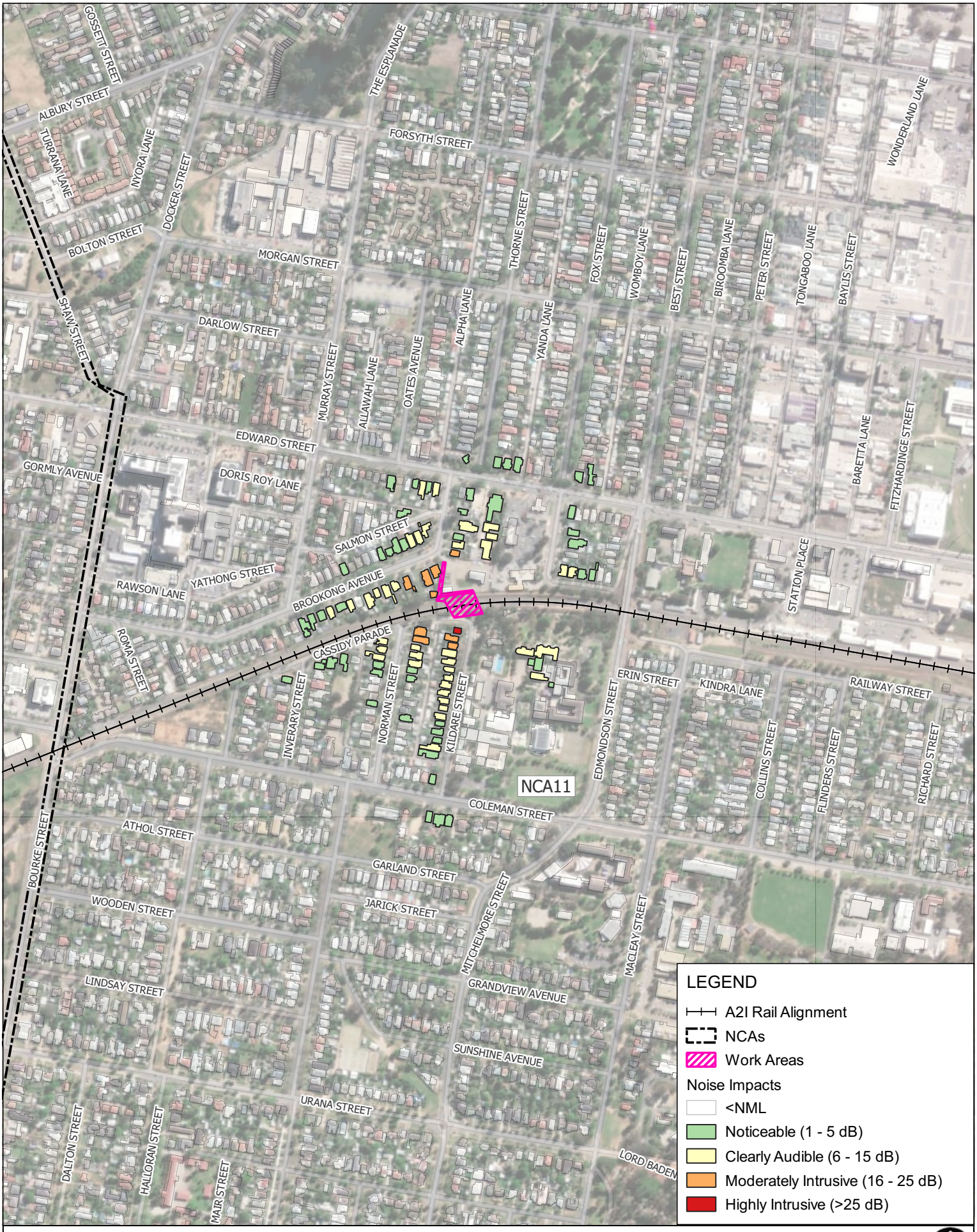

Scale: Scale: 1:8,000
Coordinate System: GDA2020 / MGA zone 55

Drawn Date: 28-Jul-2025
Project Number: 610.031317

SLR

Data Source:
ESRI World Imagery

DISCLAIMER: All information within this document maybe based on external sources. SLR Consulting Pty Ltd makes no warranty regarding the data's accuracy or reliability for any purpose .

W.009 - Pedestrian Bridge Work - Typical - Out of Hours Evening

APPENDIX C-22

H:\Projects-SLR\610-SrvSYD\610-SYD\610.031317.00001 Inland Rail A2P Enhancement\06 SLR Data\05 Modelling\90 CNVIS\02 A2I\07 Analysis\Wagga - Pearson-Cassidy\QGIS\610.031317 A2I CNVIS - Wagga Pearson Cassidy.qgz

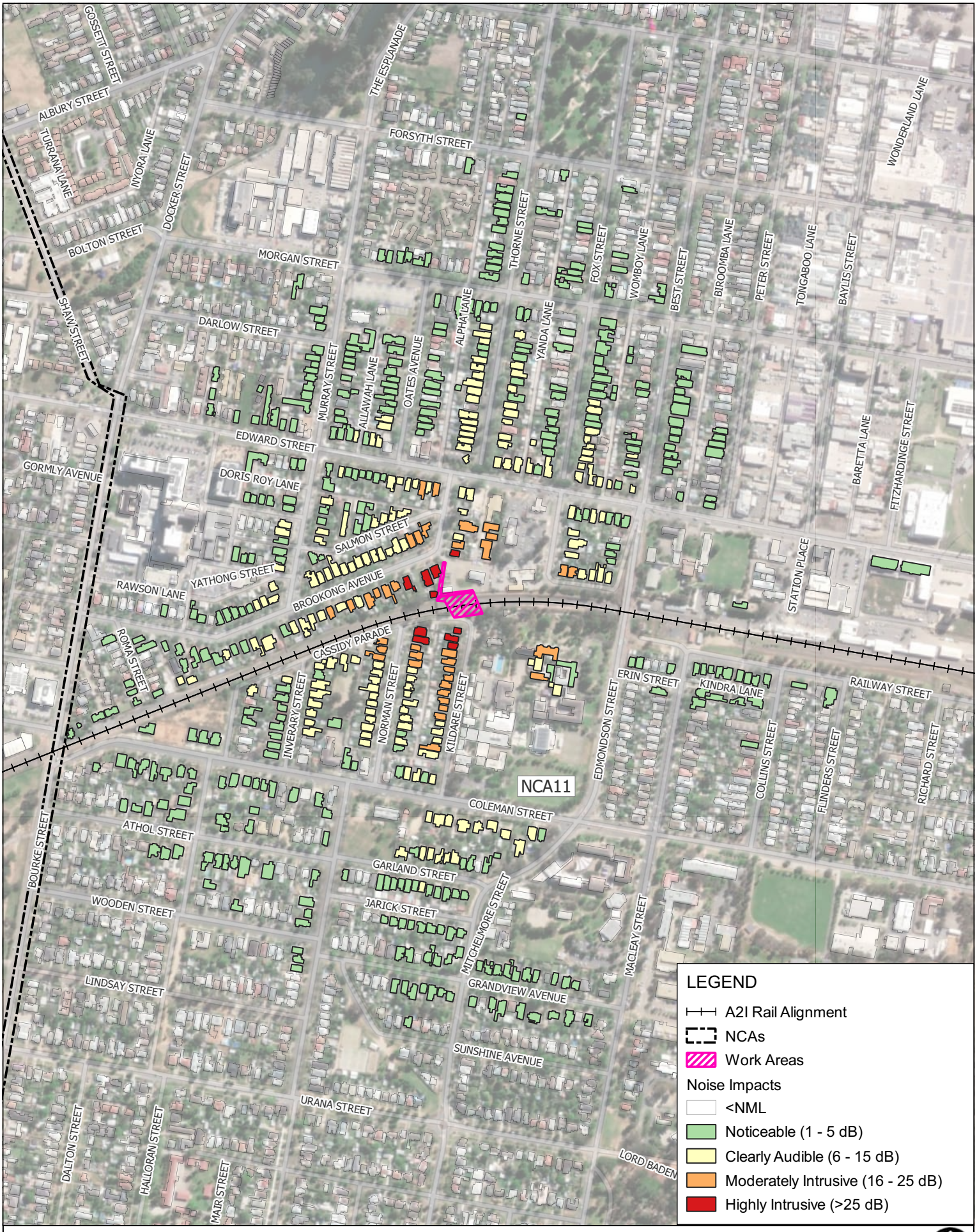

Scale: Scale: 1:8,000
Coordinate System: GDA2020 / MGA zone 55

Drawn Date: 28-Jul-2025
Project Number: 610.031317

SLR

Data Source:
ESRI World Imagery

DISCLAIMER: All information within this document maybe based on external sources. SLR Consulting Pty Ltd makes no warranty regarding the data's accuracy or reliability for any purpose .

W.009 - Pedestrian Bridge Work - Typical - Out of Hours Night-time

APPENDIX C-23

H:\Projects-SLR\610-SrvSYD\610-SYD\610.031317.00001 Inland Rail A2P Enhancement\06 SLR Data\05 Modelling\90 CNVIS\02 A2I\07 Analysis\Wagga - Pearson-Cassidy\QGIS\610.031317 A2I CNVIS - Wagga Pearson Cassidy.qgz

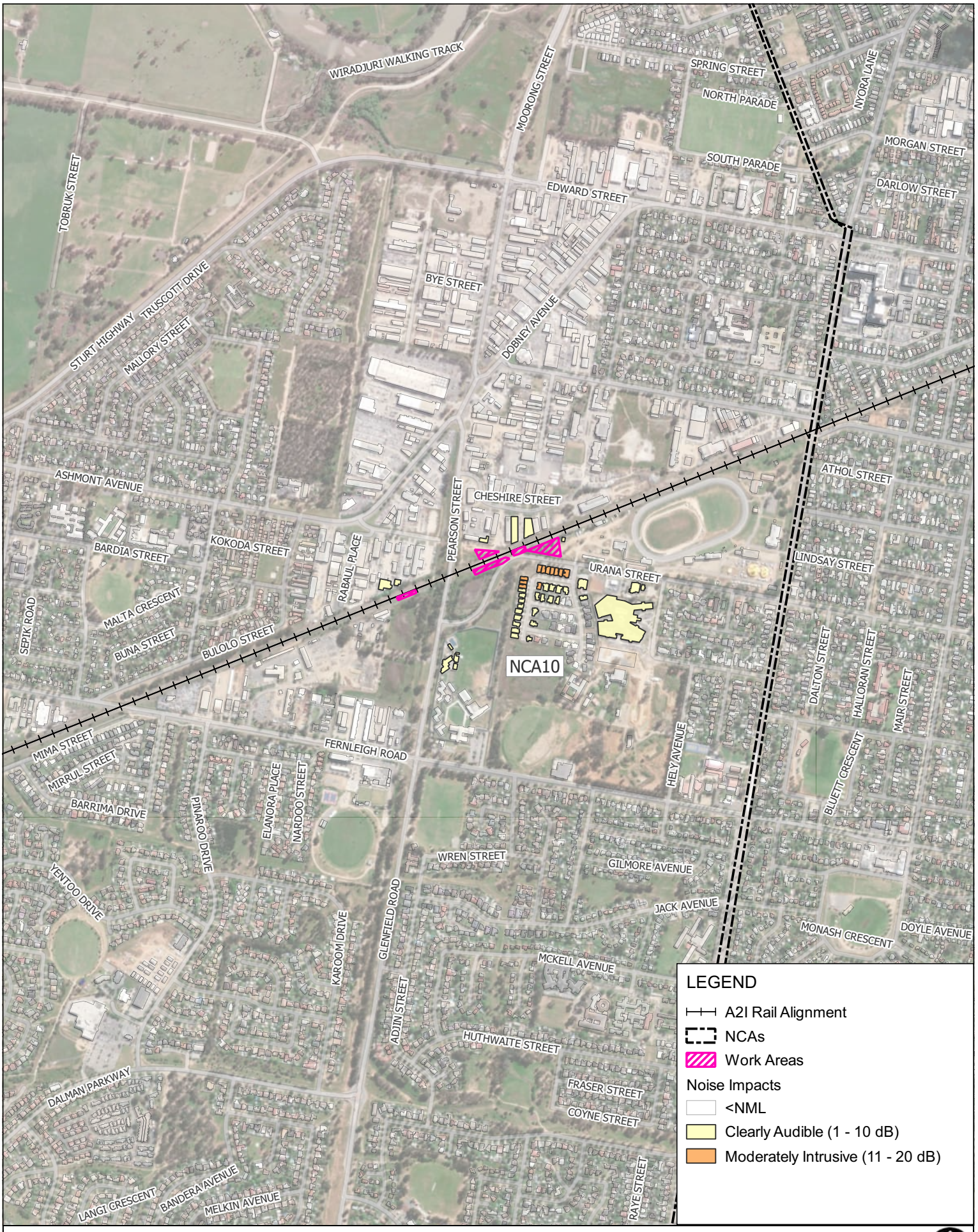

Scale: Scale: 1:14,000
Coordinate System: GDA2020 / MGA zone 55

Drawn Date: 28-Jul-2025
Project Number: 610.031317

Data Source:
ESRI World Imagery

DISCLAIMER: All information within this document maybe based on external sources. SLR Consulting Pty Ltd makes no warranty regarding the data's accuracy or reliability for any purpose .

W.010 - Site Establishment / Demobilisation - Approved Daytime Hours

APPENDIX C-24

H:\Projects-SLR\610-SrvSYD\610-SYD\610.031317.00001 Inland Rail A2P Enhancement\06 SLR Data\05 Modelling\90 CNVIS\02 A2I\07 Analysis\Wagga - Pearson-Cassidy\QGIS\610.031317 A2I CNVIS - Wagga Pearson Cassidy.qgz

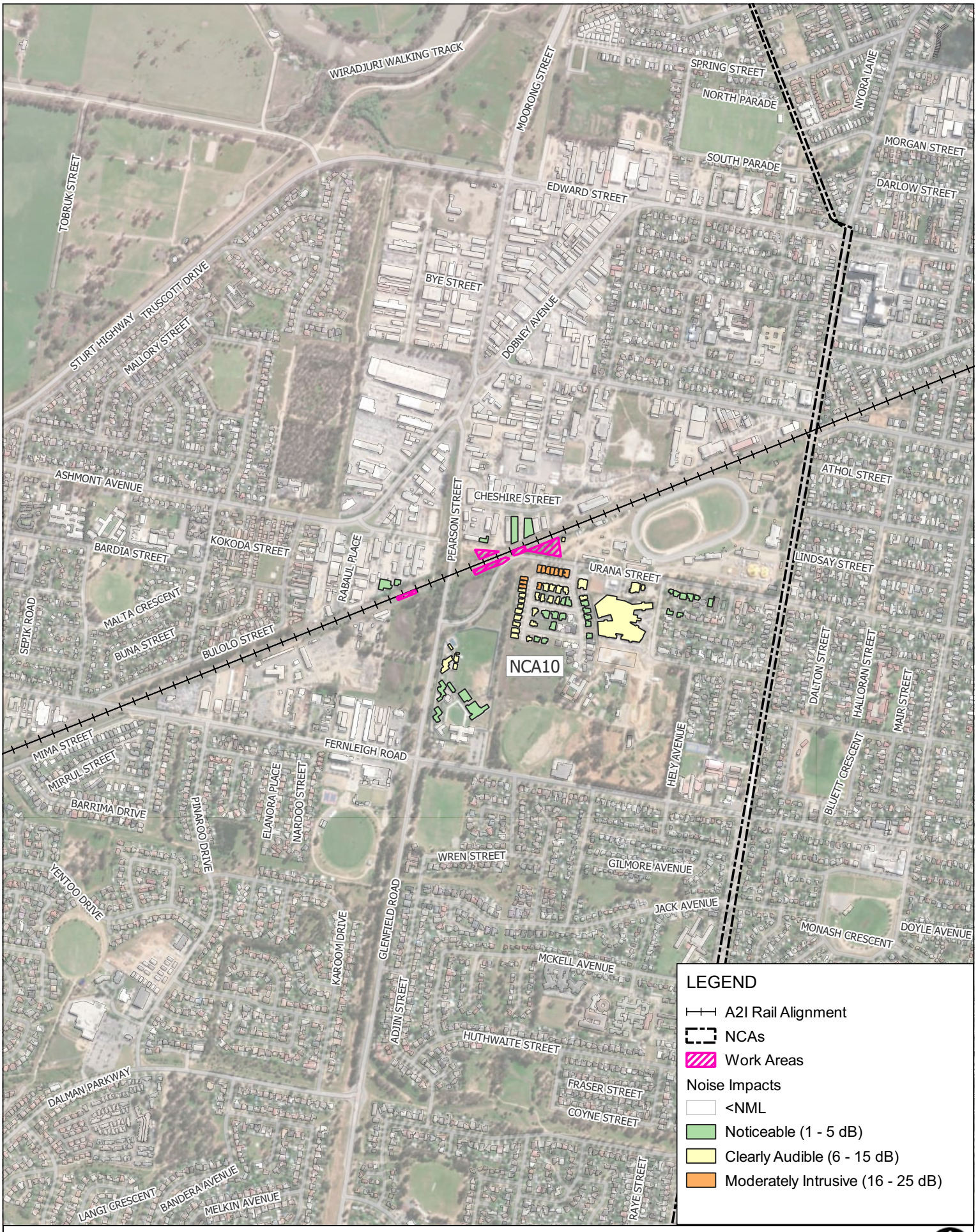

Scale: Scale: 1:14,000
Coordinate System: GDA2020 / MGA zone 55

Drawn Date: 28-Jul-2025
Project Number: 610.031317

SLR

Data Source:
ESRI World Imagery

DISCLAIMER: All information within this document maybe based on external sources. SLR Consulting Pty Ltd makes no warranty regarding the data's accuracy or reliability for any purpose .

W.010 - Site Establishment / Demobilisation - Out of Hours Daytime

APPENDIX C-25

H:\Projects-SLR\610-SrvSYD\610-SYD\610.031317.00001 Inland Rail A2P Enhancement\06 SLR Data\05 Modelling\90 CNVIS\02 A2I\07 Analysis\Wagga - Pearson-Cassidy\QGIS\610.031317 A2I CNVIS - Wagga Pearson Cassidy.qgz

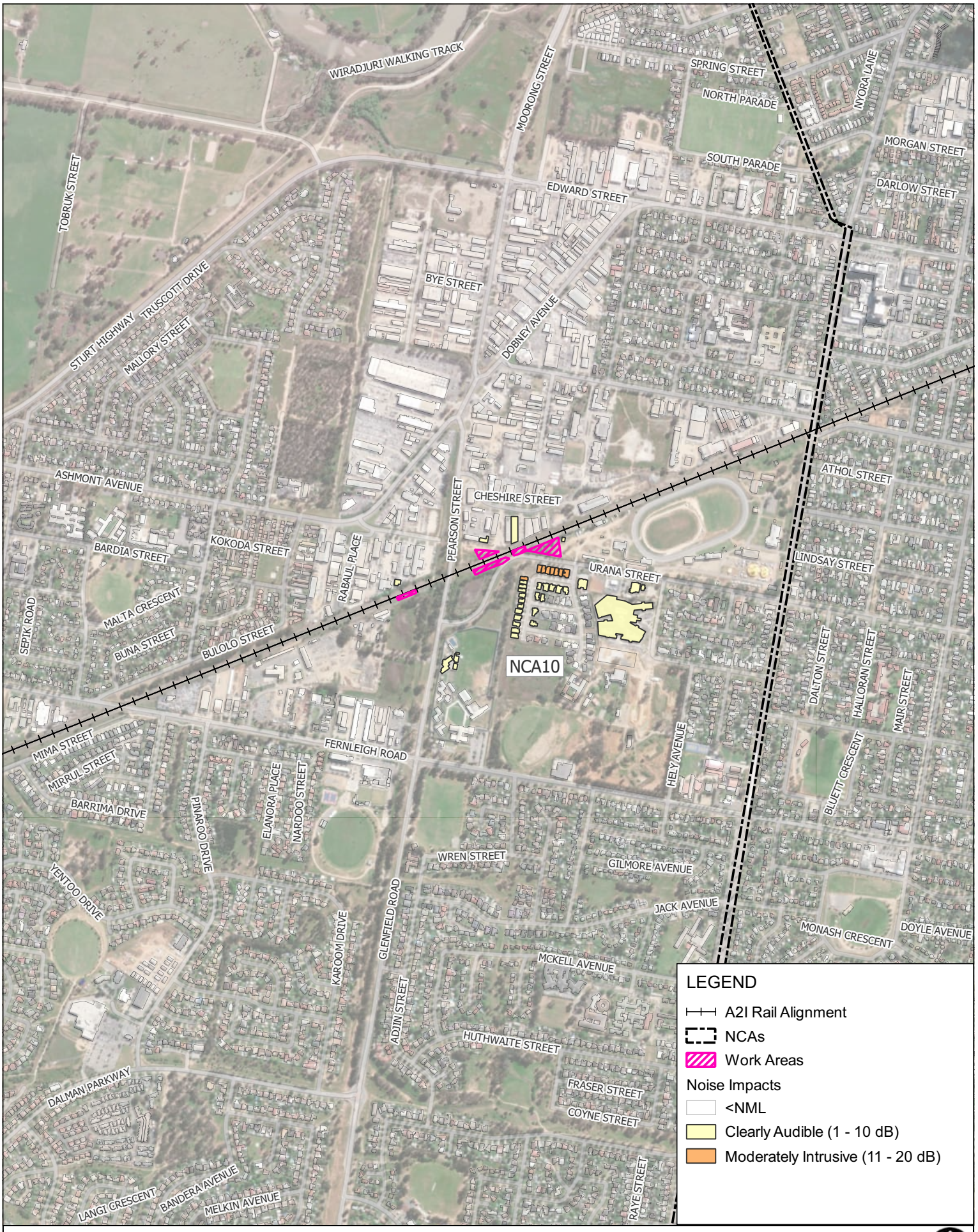

Scale: Scale: 1:14,000
Coordinate System: GDA2020 / MGA zone 55

Drawn Date: 28-Jul-2025
Project Number: 610.031317

Data Source:
ESRI World Imagery

DISCLAIMER: All information within this document maybe based on external sources. SLR Consulting Pty Ltd makes no warranty regarding the data's accuracy or reliability for any purpose .

W.011 - Compound Operation - Approved Daytime Hours

APPENDIX C-26

H:\Projects-SLR\610-SrvSYD\610-SYD\610.031317.00001 Inland Rail A2P Enhancement\06 SLR Data\05 Modelling\90 CNVIS\02 A2I\07 Analysis\Wagga - Pearson-Cassidy\QGIS\610.031317 A2I CNVIS - Wagga Pearson Cassidy.qgz

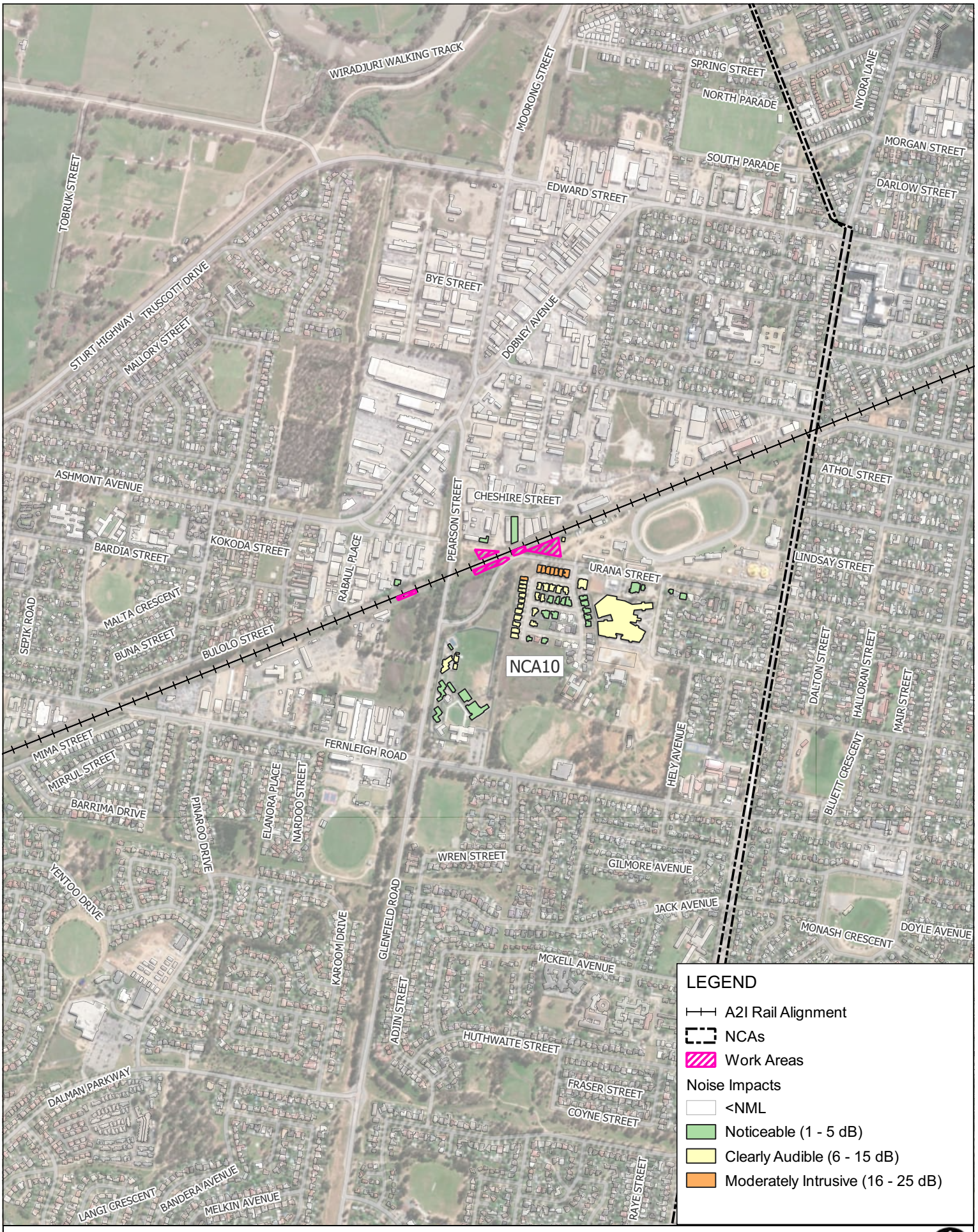

0 100 200 m

Scale: Scale: 1:14,000
Coordinate System: GDA2020 / MGA zone 55

Drawn Date: 28-Jul-2025
Project Number: 610.031317

SLR

Data Source:
ESRI World Imagery

DISCLAIMER: All information within this document maybe based on external sources. SLR Consulting Pty Ltd makes no warranty regarding the data's accuracy or reliability for any purpose .

W.011 - Compound Operation - Out of Hours Daytime

APPENDIX C-27

H:\Projects-SLR\610-SrvSYD\610-SYD\610.031317.00001 Inland Rail A2P Enhancement\06 SLR Data\05 Modelling\90 CNVIS\02 A2I\07 Analysis\Wagga - Pearson-Cassidy\QGIS\610.031317 A2I CNVIS - Wagga Pearson Cassidy.qgz

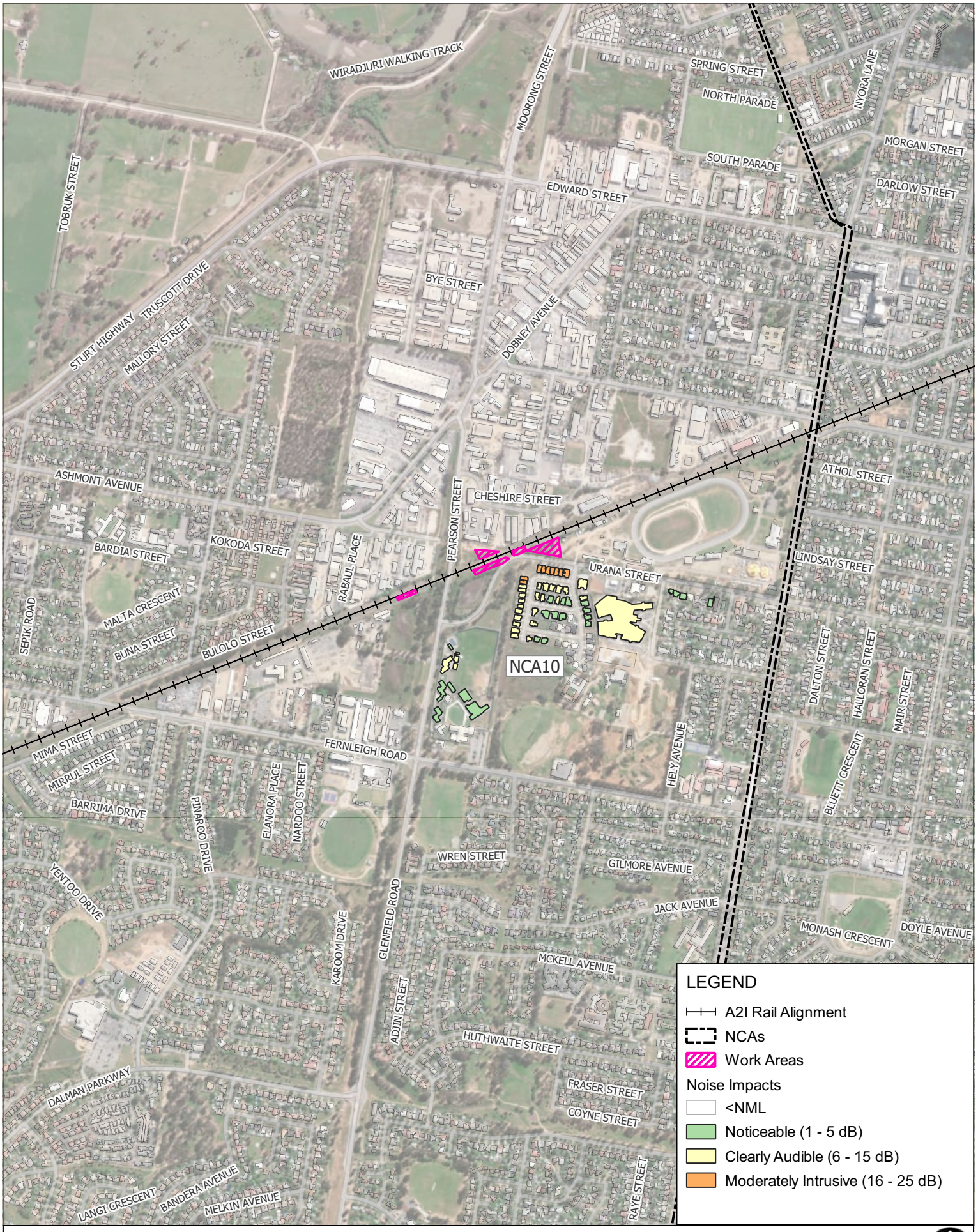

0 100 200 m

Scale: Scale: 1:14,000
Coordinate System: GDA2020 / MGA zone 55

Drawn Date: 28-Jul-2025
Project Number: 610.031317

SLR

Data Source:
ESRI World Imagery

DISCLAIMER: All information within this document maybe based on external sources. SLR Consulting Pty Ltd makes no warranty regarding the data's accuracy or reliability for any purpose .

W.011 - Compound Operation - Out of Hours Evening

APPENDIX C-28

H:\Projects-SLR\610-SrvSYD\610-SYD\610.031317.00001 Inland Rail A2P Enhancement\06 SLR Data\05 Modelling\90 CNVIS\02 A2I\07 Analysis\Wagga - Pearson-Cassidy\QGIS\610.031317 A2I CNVIS - Wagga Pearson Cassidy.qgz

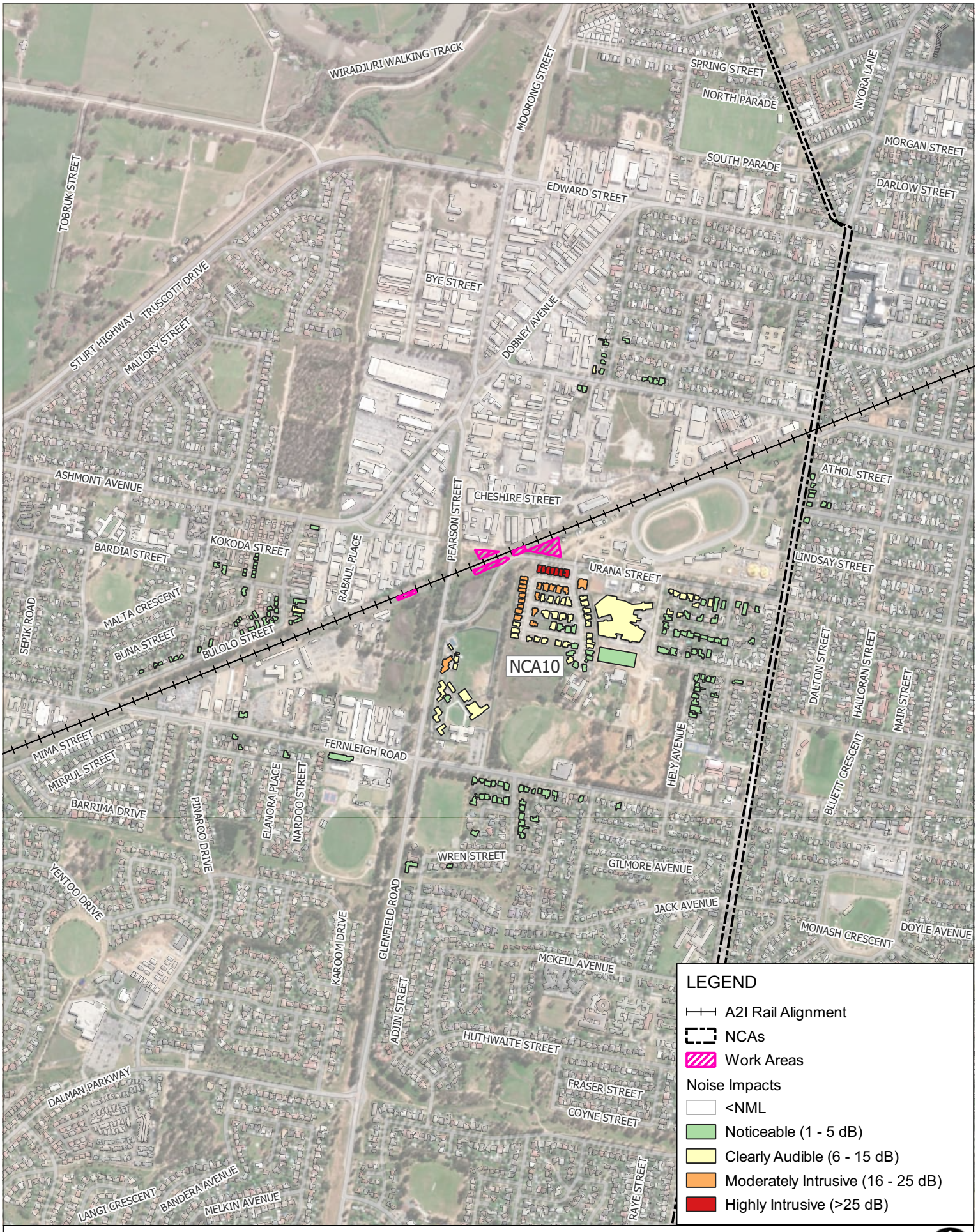

Scale: Scale: 1:14,000
Coordinate System: GDA2020 / MGA zone 55

Drawn Date: 28-Jul-2025
Project Number: 610.031317

SLR

Data Source:
ESRI World Imagery

DISCLAIMER: All information within this document maybe based on external sources. SLR Consulting Pty Ltd makes no warranty regarding the data's accuracy or reliability for any purpose .

W.011 - Compound Operation - Out of Hours Night-time

APPENDIX C-29

H:\Projects-SLR\610-SrvSYD\610-SYD\610.031317.00001 Inland Rail A2P Enhancement\06 SLR Data\05 Modelling\90 CNVIS\02 A2I\07 Analysis\Wagga - Pearson-Cassidy\QGIS\610.031317 A2I CNVIS - Wagga Pearson Cassidy.qgz

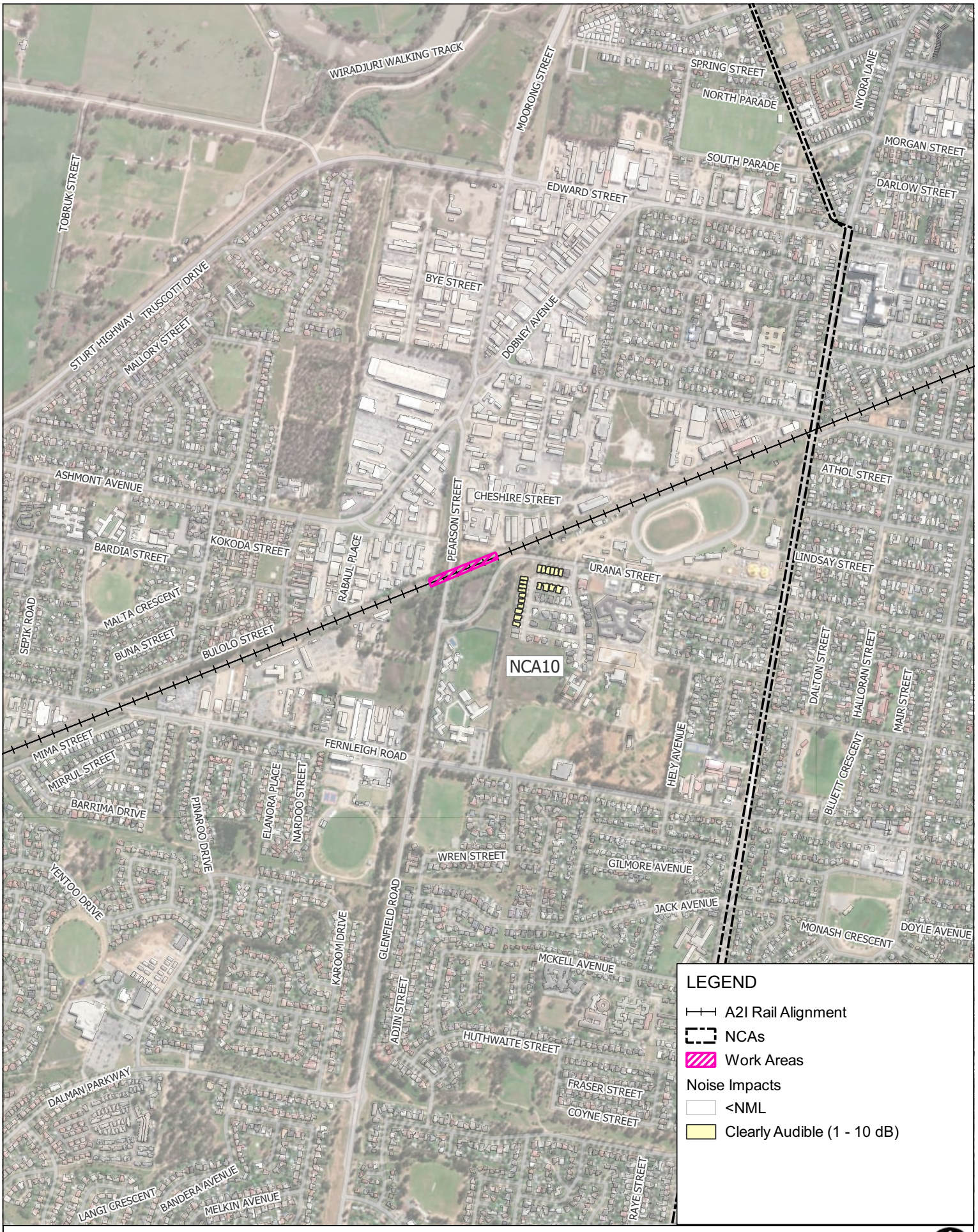

Scale: Scale: 1:14,000
Coordinate System: GDA2020 / MGA zone 55

Drawn Date: 28-Jul-2025
Project Number: 610.031317

Data Source:
ESRI World Imagery

DISCLAIMER: All information within this document maybe based on external sources. SLR Consulting Pty Ltd makes no warranty regarding the data's accuracy or reliability for any purpose .

W.012 - SAQP - Approved Daytime Hours

APPENDIX C-30

H:\Projects-SLR\610-SrvSYD\610-SYD\610.031317.00001 Inland Rail A2P Enhancement\06 SLR Data\05 Modelling\90 CNVIS\02 A2I\07 Analysis\Wagga - Pearson-Cassidy\QGIS\610.031317 A2I CNVIS - Wagga Pearson Cassidy.qgz

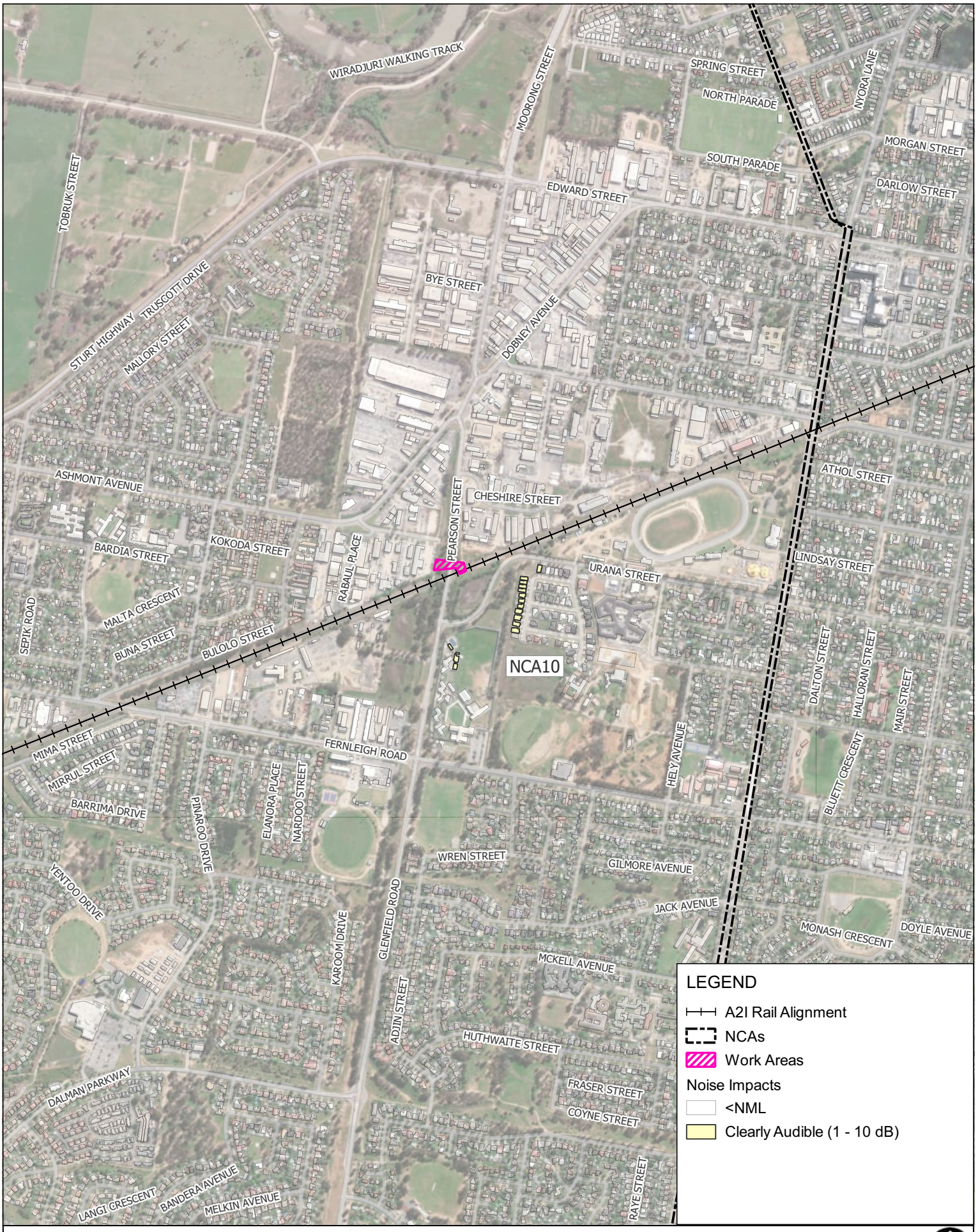

0 100 200 m

Scale: Scale: 1:14,000
Coordinate System: GDA2020 / MGA zone 55

Drawn Date: 28-Jul-2025
Project Number: 610.031317

SLR

Data Source:
ESRI World Imagery

DISCLAIMER: All information within this document maybe based on external sources. SLR Consulting Pty Ltd makes no warranty regarding the data's accuracy or reliability for any purpose .

W.013 - Utility Work - Approved Daytime Hours

APPENDIX C-31

H:\Projects-SLR\610-SrvSYD\610-SYD\610.031317.00001 Inland Rail A2P Enhancement\06 SLR Data\05 Modelling\90 CNVIS\02 A2I\07 Analysis\Wagga - Pearson-Cassidy\QGIS\610.031317 A2I CNVIS - Wagga Pearson Cassidy.qgz

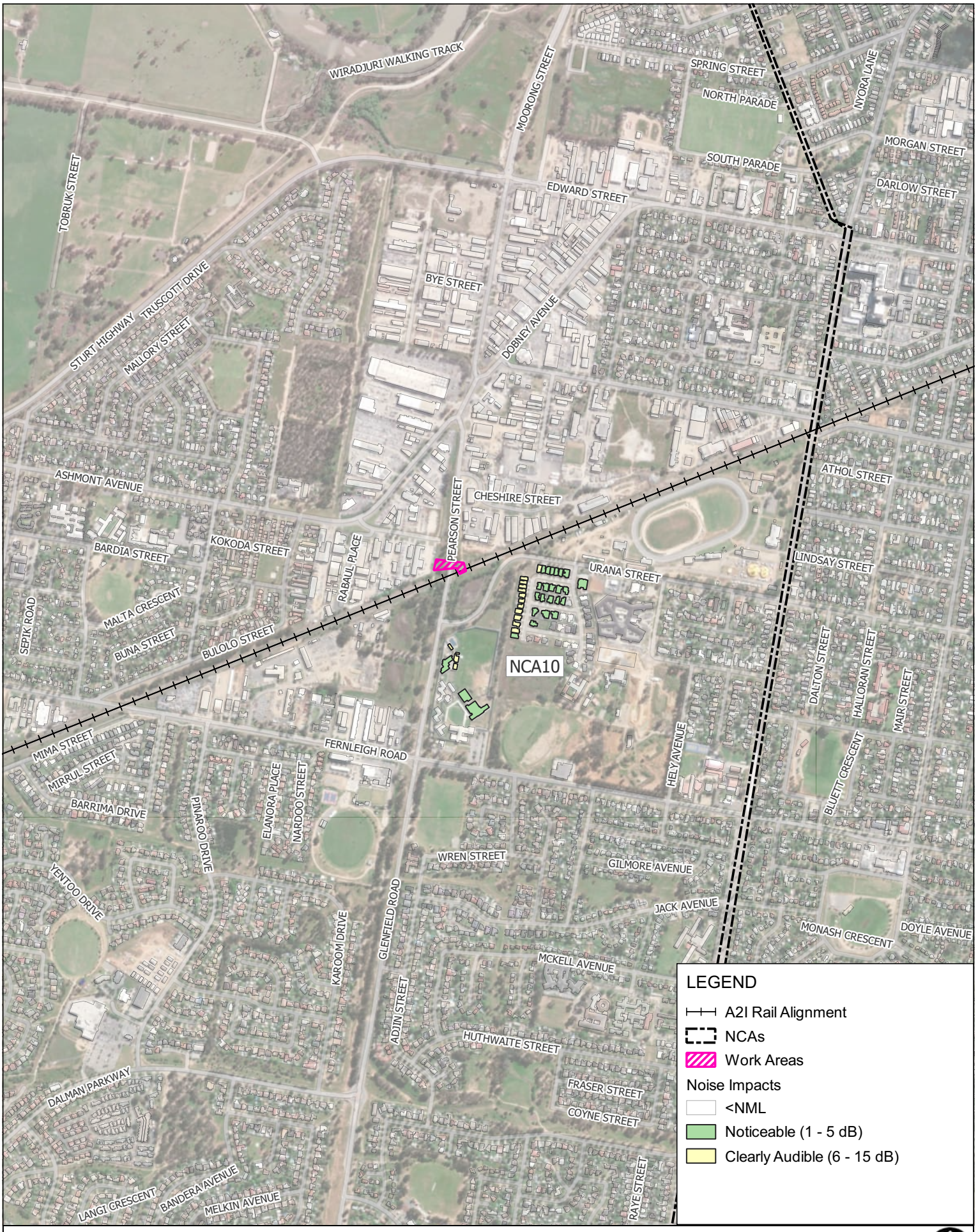

Scale: Scale: 1:14,000
Coordinate System: GDA2020 / MGA zone 55

Drawn Date: 28-Jul-2025
Project Number: 610.031317

Data Source:
ESRI World Imagery

DISCLAIMER: All information within this document maybe based on external sources. SLR Consulting Pty Ltd makes no warranty regarding the data's accuracy or reliability for any purpose .

W.013 - Utility Work - Out of Hours Daytime

APPENDIX C-32

H:\Projects-SLR\610-SrvSYD\610-SYD\610.031317.00001 Inland Rail A2P Enhancement\06 SLR Data\05 Modelling\90 CNVIS\02 A2I\07 Analysis\Wagga - Pearson-Cassidy\QGIS\610.031317 A2I CNVIS - Wagga Pearson Cassidy.qgz

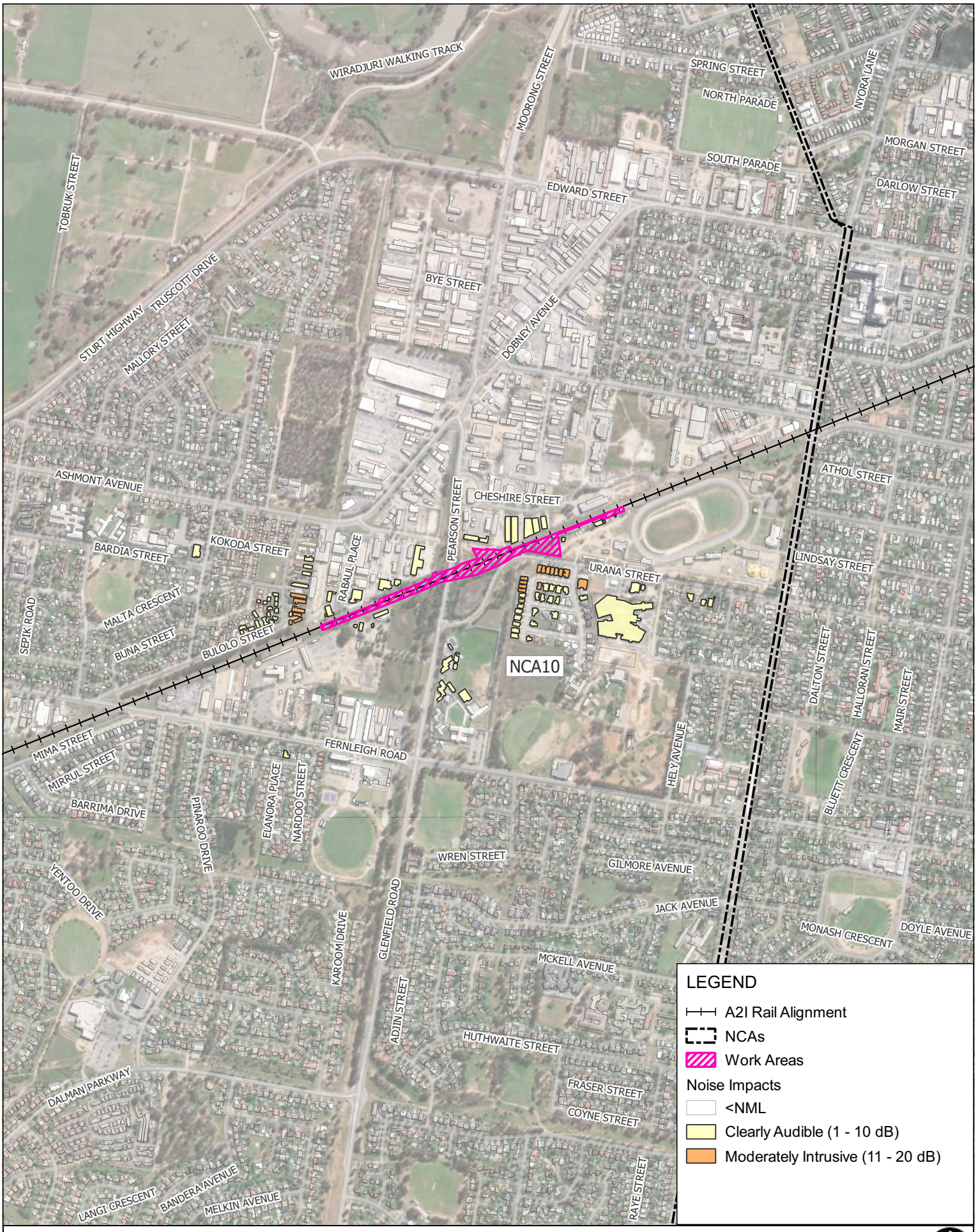

Scale: Scale: 1:14,000
Coordinate System: GDA2020 / MGA zone 55

Drawn Date: 28-Jul-2025
Project Number: 610.031317

Data Source:
ESRI World Imagery

DISCLAIMER: All information within this document maybe based on external sources. SLR Consulting Pty Ltd makes no warranty regarding the data's accuracy or reliability for any purpose .

W.014 - Earthwork - Approved Daytime Hours

APPENDIX C-33

H:\Projects-SLR\610-SrvSYD\610-SYD\610.031317.00001 Inland Rail A2P Enhancement\06 SLR Data\05 Modelling\90 CNVIS\02 A2I\07 Analysis\Wagga - Pearson-Cassidy\QGIS\610.031317 A2I CNVIS - Wagga Pearson Cassidy.qgz

0 100 200 m

Scale: Scale: 1:14,000
Coordinate System: GDA2020 / MGA zone 55

Drawn Date: 28-Jul-2025
Project Number: 610.031317

SLR

Data Source:
ESRI World Imagery

DISCLAIMER: All information within this document maybe based on external sources. SLR Consulting Pty Ltd makes no warranty regarding the data's accuracy or reliability for any purpose .

W.014 - Earthwork - Out of Hours Daytime

APPENDIX C-34

H:\Projects-SLR\610-SrvSYD\610-SYD\610.031317.00001 Inland Rail A2P Enhancement\06 SLR Data\05 Modelling\90 CNVIS\02 A2I\07 Analysis\Wagga - Pearson-Cassidy\QGIS\610.031317 A2I CNVIS - Wagga Pearson Cassidy.qgz

Scale: Scale: 1:14,000
Coordinate System: GDA2020 / MGA zone 55

Drawn Date: 28-Jul-2025
Project Number: 610.031317

Data Source:
ESRI World Imagery

DISCLAIMER: All information within this document maybe based on external sources. SLR Consulting Pty Ltd makes no warranty regarding the data's accuracy or reliability for any purpose .

W.014 - Track Work - Peak - Approved Daytime Hours

APPENDIX C-35

H:\Projects-SLR\610-SrvSYD\610-SYD\610.031317.00001 Inland Rail A2P Enhancement\06 SLR Data\05 Modelling\90 CNVIS\02 A2I\07 Analysis\Wagga - Pearson-Cassidy\QGIS\610.031317 A2I CNVIS - Wagga Pearson Cassidy.qgz

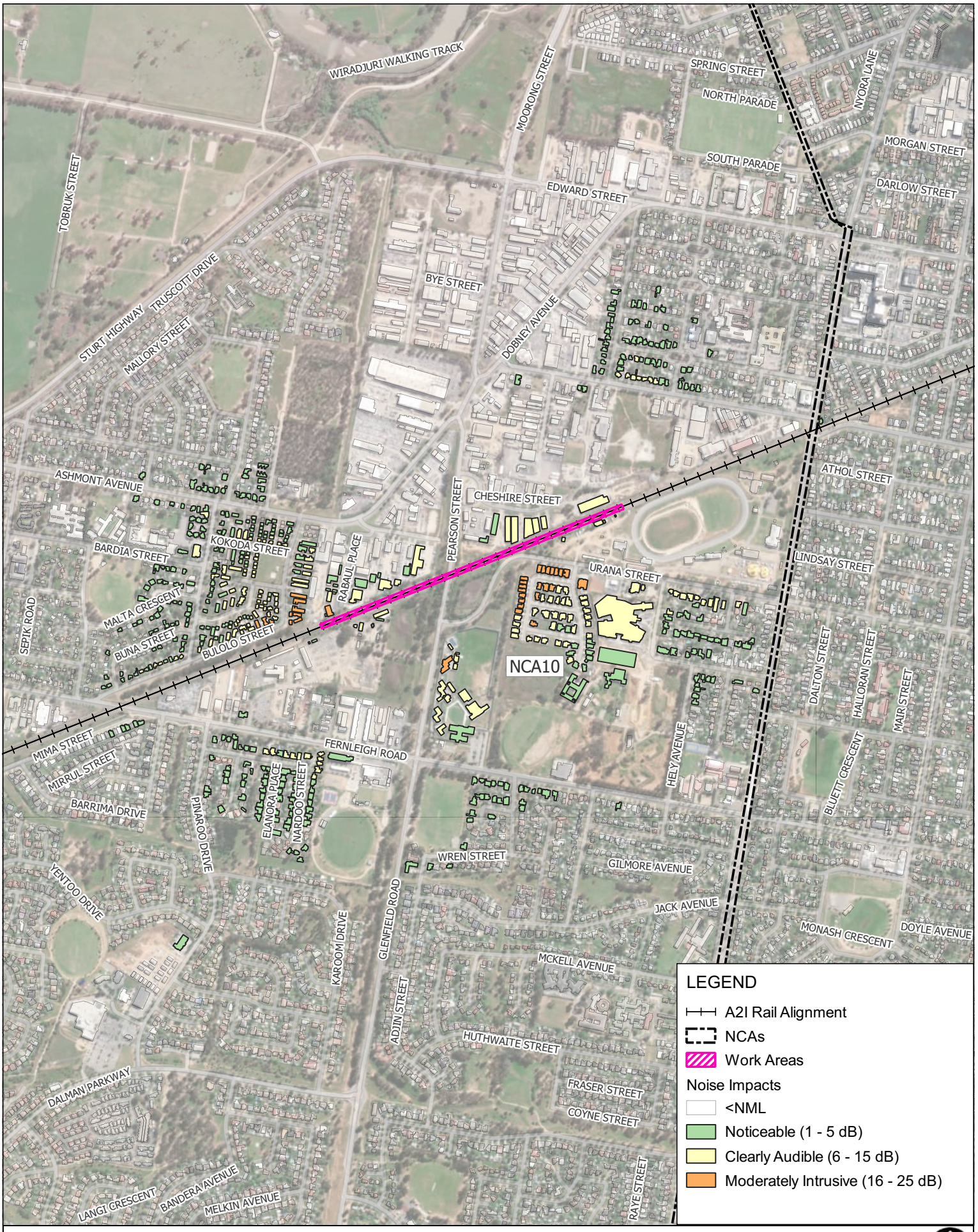

Scale: Scale: 1:14,000
Coordinate System: GDA2020 / MGA zone 55

Drawn Date: 28-Jul-2025
Project Number: 610.031317

Data Source:
ESRI World Imagery

DISCLAIMER: All information within this document maybe based on external sources. SLR Consulting Pty Ltd makes no warranty regarding the data's accuracy or reliability for any purpose .

W.014 - Track Work - Peak - Out of Hours Daytime

APPENDIX C-36

H:\Projects-SLR\610-SrvSYD\610-SYD\610.031317.00001 Inland Rail A2P Enhancement\06 SLR Data\05 Modelling\90 CNVIS\02 A2I\07 Analysis\Wagga - Pearson-Cassidy\QGIS\610.031317 A2I CNVIS - Wagga Pearson Cassidy.qgz

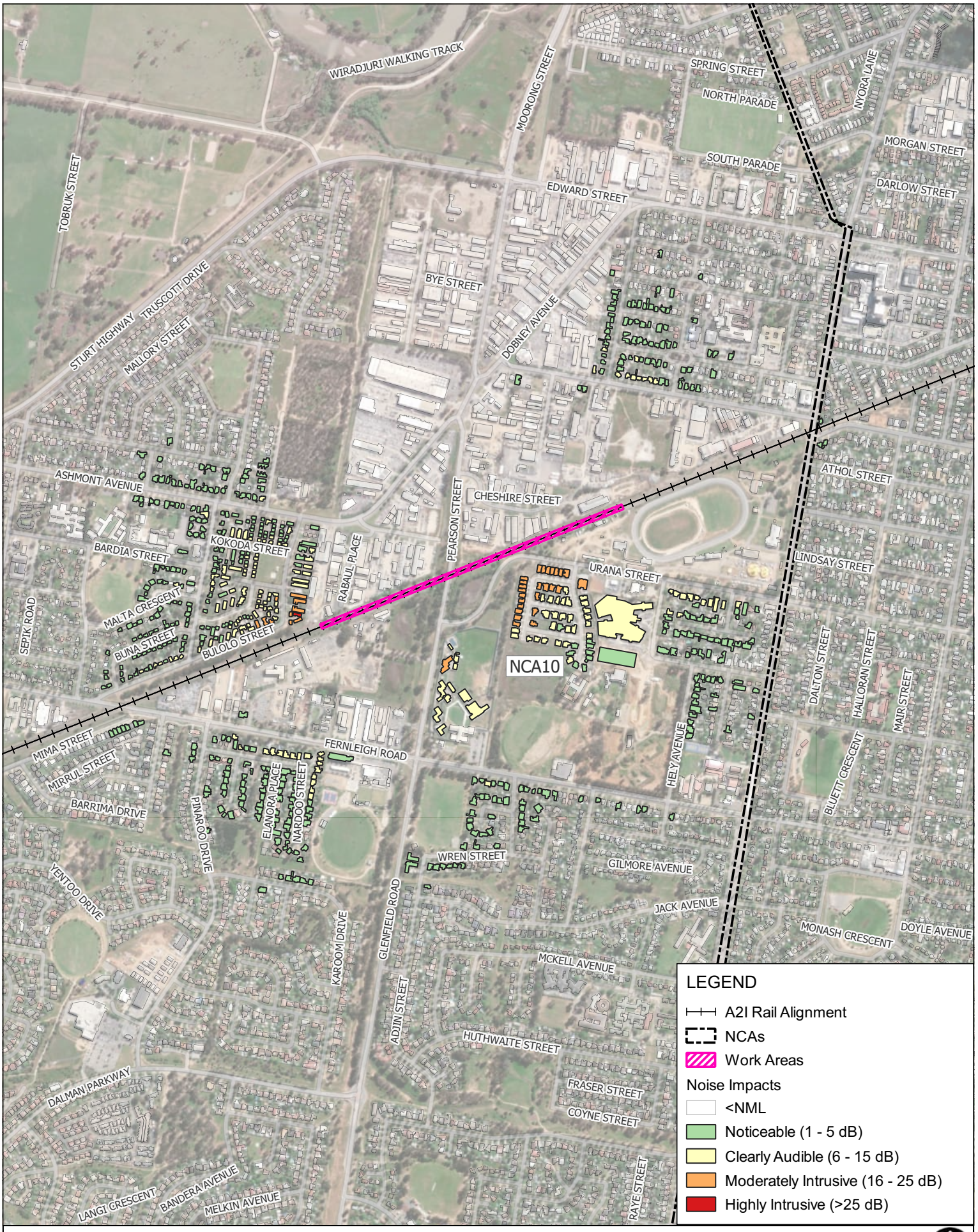

Scale: Scale: 1:14,000
Coordinate System: GDA2020 / MGA zone 55

Drawn Date: 28-Jul-2025
Project Number: 610.031317

SLR

Data Source:
ESRI World Imagery

DISCLAIMER: All information within this document maybe based on external sources. SLR Consulting Pty Ltd makes no warranty regarding the data's accuracy or reliability for any purpose .

W.014 - Track Work - Peak - Out of Hours Evening

APPENDIX C-37

H:\Projects-SLR\610-SrvSYD\610-SYD\610.031317.00001 Inland Rail A2P Enhancement\06 SLR Data\05 Modelling\90 CNVIS\02 A2I\07 Analysis\Wagga - Pearson-Cassidy\QGIS\610.031317 A2I CNVIS - Wagga Pearson Cassidy.qgz

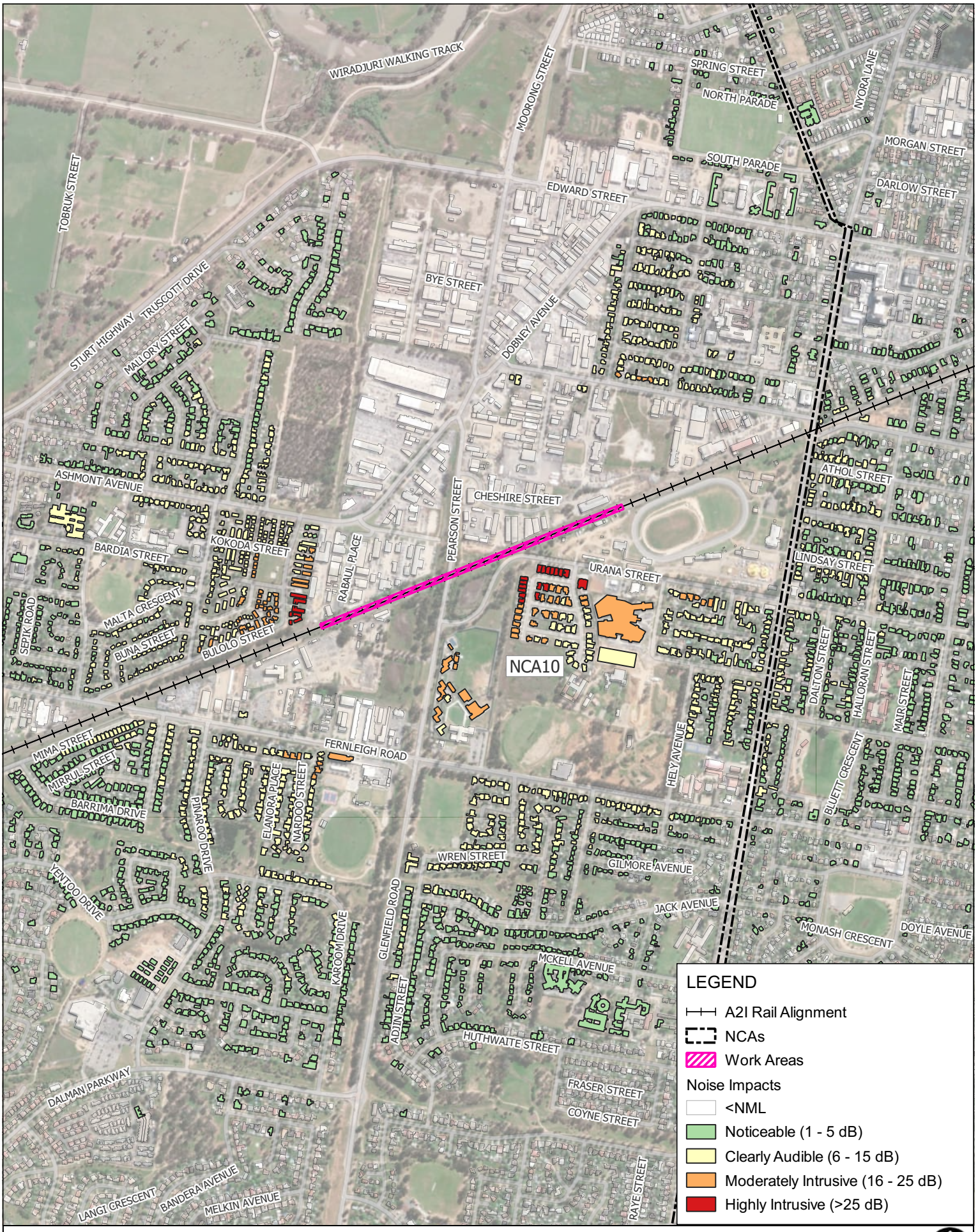

0 100 200 m

Scale: Scale: 1:14,000
Coordinate System: GDA2020 / MGA zone 55

Drawn Date: 28-Jul-2025
Project Number: 610.031317

SLR

Data Source:
ESRI World Imagery

DISCLAIMER: All information within this document maybe based on external sources. SLR Consulting Pty Ltd makes no warranty regarding the data's accuracy or reliability for any purpose .

W.014 - Track Work - Peak - Out of Hours Night-time

APPENDIX C-38

H:\Projects-SLR\610-SrvSYD\610-SYD\610.031317.00001 Inland Rail A2P Enhancement\06 SLR Data\05 Modelling\90 CNVIS\02 A2I\07 Analysis\Wagga - Pearson-Cassidy\QGIS\610.031317 A2I CNVIS - Wagga Pearson Cassidy.qgz

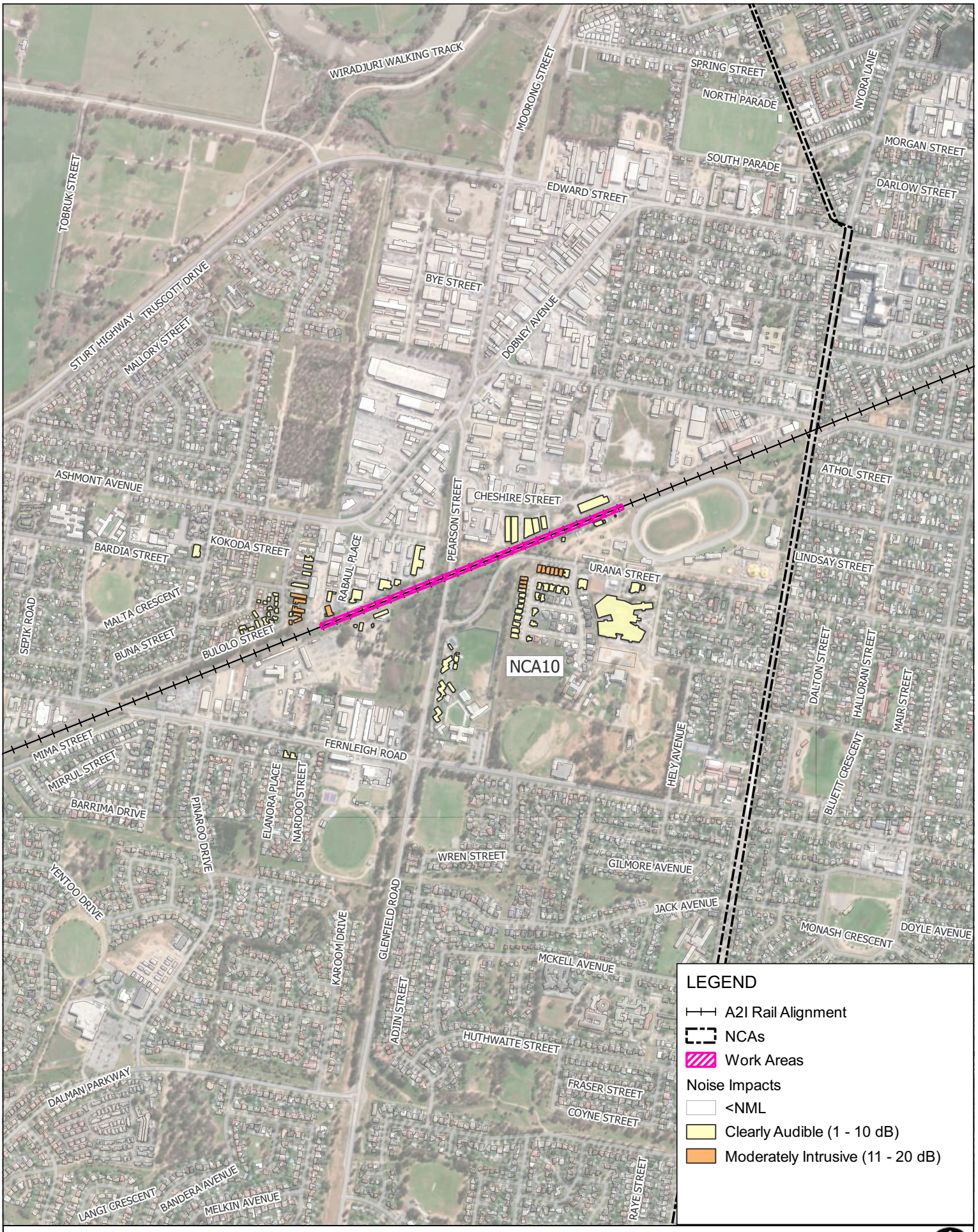

Scale: Scale: 1:14,000
Coordinate System: GDA2020 / MGA zone 55

Drawn Date: 28-Jul-2025
Project Number: 610.031317

Data Source:
ESRI World Imagery

DISCLAIMER: All information within this document maybe based on external sources. SLR Consulting Pty Ltd makes no warranty regarding the data's accuracy or reliability for any purpose .

W.016 - Track Work - Typical - Approved Daytime Hours

APPENDIX C-39

H:\Projects-SLR\610-SrvSYD\610-SYD\610.031317.00001 Inland Rail A2P Enhancement\06 SLR Data\05 Modelling\90 CNVIS\02 A2I\07 Analysis\Wagga - Pearson-Cassidy\QGIS\610.031317 A2I CNVIS - Wagga Pearson Cassidy.qgz

Scale: Scale: 1:14,000
Coordinate System: GDA2020 / MGA zone 55

Drawn Date: 28-Jul-2025
Project Number: 610.031317

Data Source:
ESRI World Imagery

DISCLAIMER: All information within this document maybe based on external sources. SLR Consulting Pty Ltd makes no warranty regarding the data's accuracy or reliability for any purpose .

W.016 - Track Work - Typical - Out of Hours Daytime

APPENDIX C-40

H:\Projects-SLR\610-SrvSYD\610-SYD\610.031317.00001 Inland Rail A2P Enhancement\06 SLR Data\05 Modelling\90 CNVIS\02 A2I\07 Analysis\Wagga - Pearson-Cassidy\QGIS\610.031317 A2I CNVIS - Wagga Pearson Cassidy.qgz

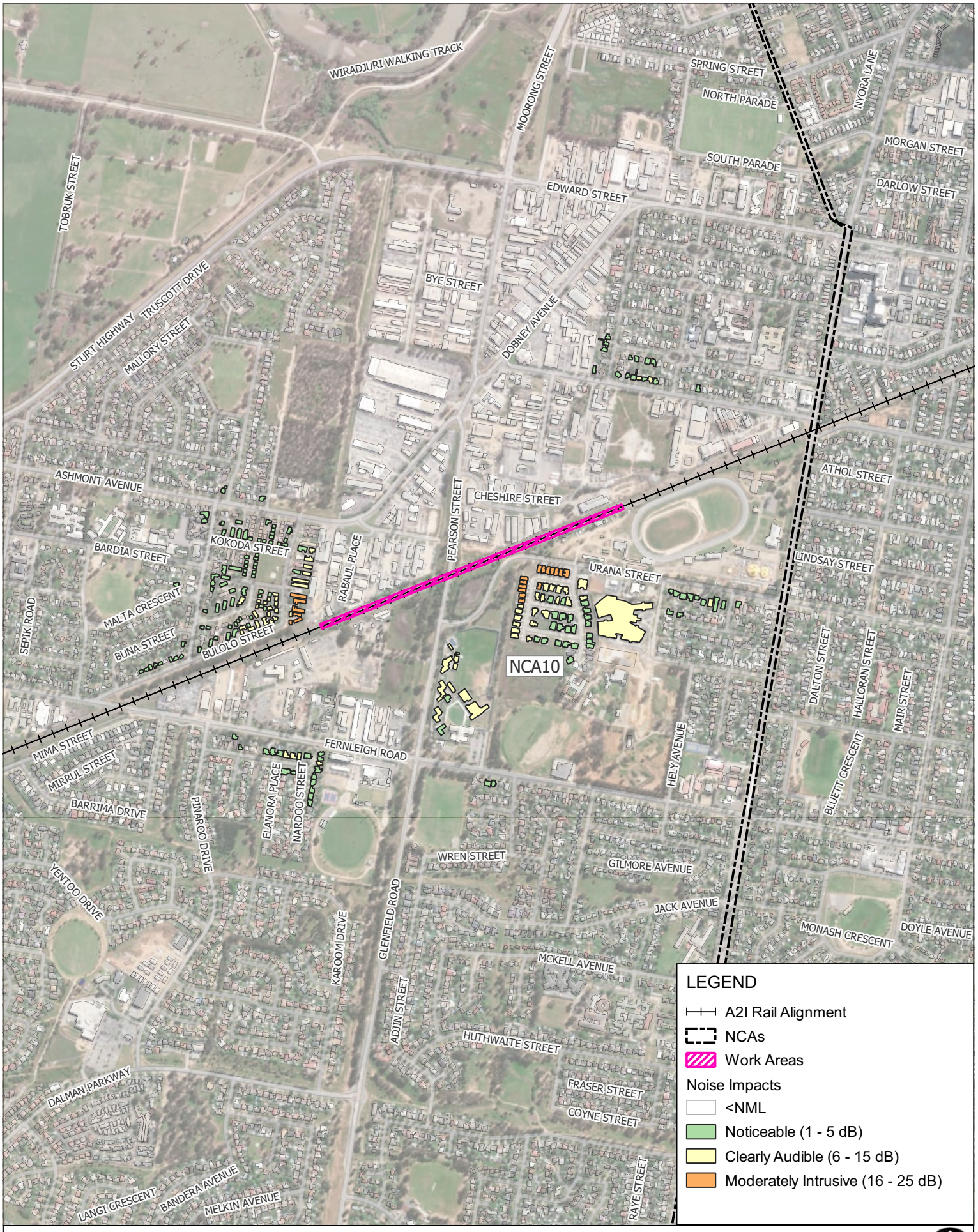

Scale: Scale: 1:14,000
Coordinate System: GDA2020 / MGA zone 55

Drawn Date: 28-Jul-2025
Project Number: 610.031317

Data Source:
ESRI World Imagery

DISCLAIMER: All information within this document maybe based on external sources. SLR Consulting Pty Ltd makes no warranty regarding the data's accuracy or reliability for any purpose .

W.016 - Track Work - Typical - Out of Hours Evening

APPENDIX C-41

H:\Projects-SLR\610-SrvSYD\610-SYD\610.031317.00001 Inland Rail A2P Enhancement\06 SLR Data\05 Modelling\90 CNVIS\02 A2I\07 Analysis\Wagga - Pearson-Cassidy\QGIS\610.031317 A2I CNVIS - Wagga Pearson Cassidy.qgz

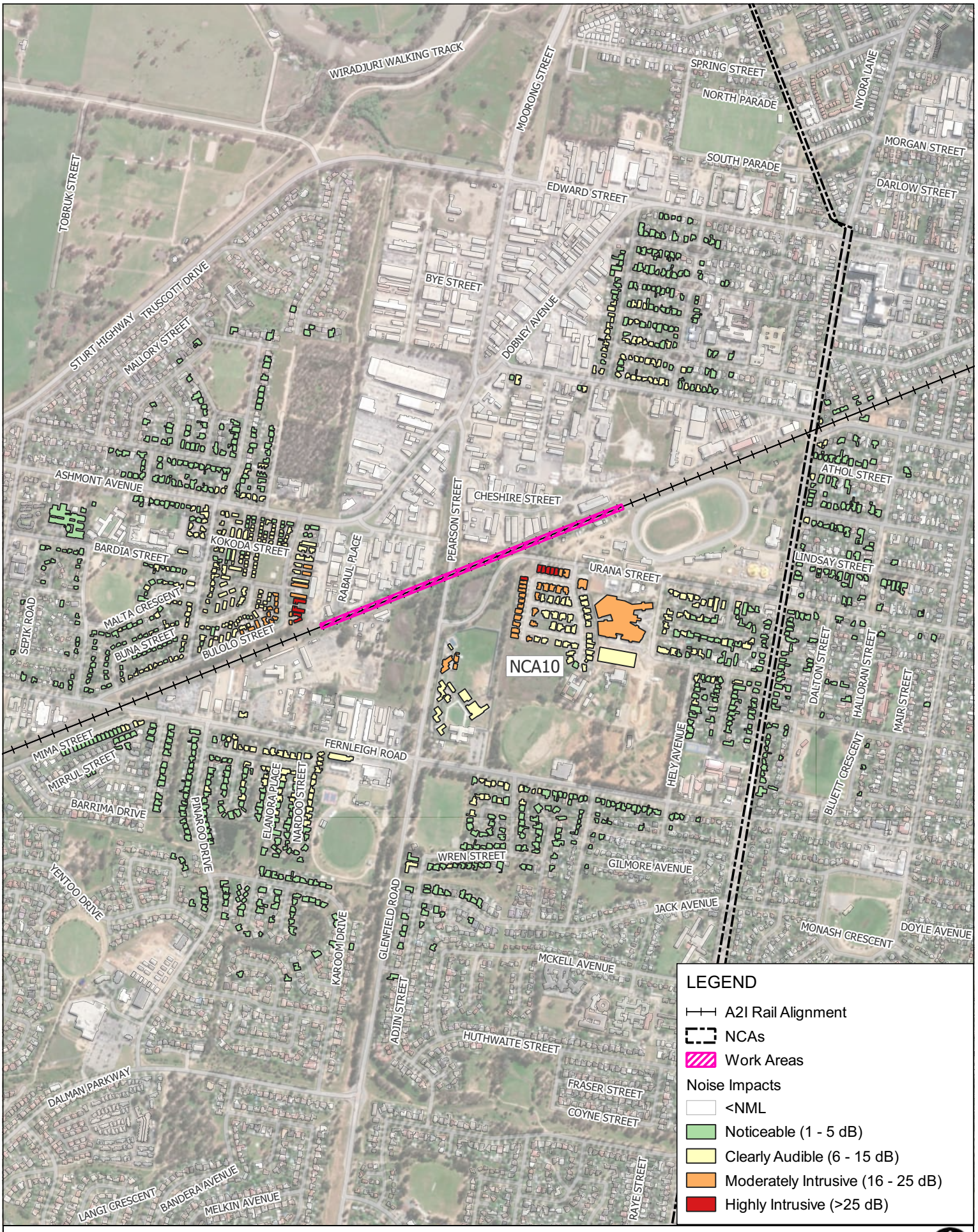

Scale: Scale: 1:14,000
Coordinate System: GDA2020 / MGA zone 55

Drawn Date: 28-Jul-2025
Project Number: 610.031317

SLR

Data Source:
ESRI World Imagery

DISCLAIMER: All information within this document maybe based on external sources. SLR Consulting Pty Ltd makes no warranty regarding the data's accuracy or reliability for any purpose .

W.016 - Track Work - Typical - Out of Hours Night-time

APPENDIX C-42

H:\Projects-SLR\610-SrvSYD\610-SYD\610.031317.00001 Inland Rail A2P Enhancement\06 SLR Data\05 Modelling\90 CNVIS\02 A2I\07 Analysis\Wagga - Pearson-Cassidy\QGIS\610.031317 A2I CNVIS - Wagga Pearson Cassidy.qgz

Scale: Scale: 1:14,000
Coordinate System: GDA2020 / MGA zone 55

Drawn Date: 28-Jul-2025
Project Number: 610.031317

Data Source:
ESRI World Imagery

DISCLAIMER: All information within this document maybe based on external sources. SLR Consulting Pty Ltd makes no warranty regarding the data's accuracy or reliability for any purpose .

W.017 - Track Tamping - Approved Daytime Hours

APPENDIX C-43

H:\Projects-SLR\610-SrvSYD\610-SYD\610.031317.00001 Inland Rail A2P Enhancement\06 SLR Data\05 Modelling\90 CNVIS\02 A2I\07 Analysis\Wagga - Pearson-Cassidy\QGIS\610.031317 A2I CNVIS - Wagga Pearson Cassidy.qgz

0 100 200 m

Scale: Scale: 1:14,000
Coordinate System: GDA2020 / MGA zone 55

Drawn Date: 28-Jul-2025
Project Number: 610.031317

SLR

Data Source:
ESRI World Imagery

DISCLAIMER: All information within this document maybe based on external sources. SLR Consulting Pty Ltd makes no warranty regarding the data's accuracy or reliability for any purpose .

W.017 - Track Tamping - Out of Hours Daytime

APPENDIX C-44

H:\Projects-SLR\610-SrvSYD\610-SYD\610.031317.00001 Inland Rail A2P Enhancement\06 SLR Data\05 Modelling\90 CNVIS\02 A2I\07 Analysis\Wagga - Pearson-Cassidy\QGIS\610.031317 A2I CNVIS - Wagga Pearson Cassidy.qgz

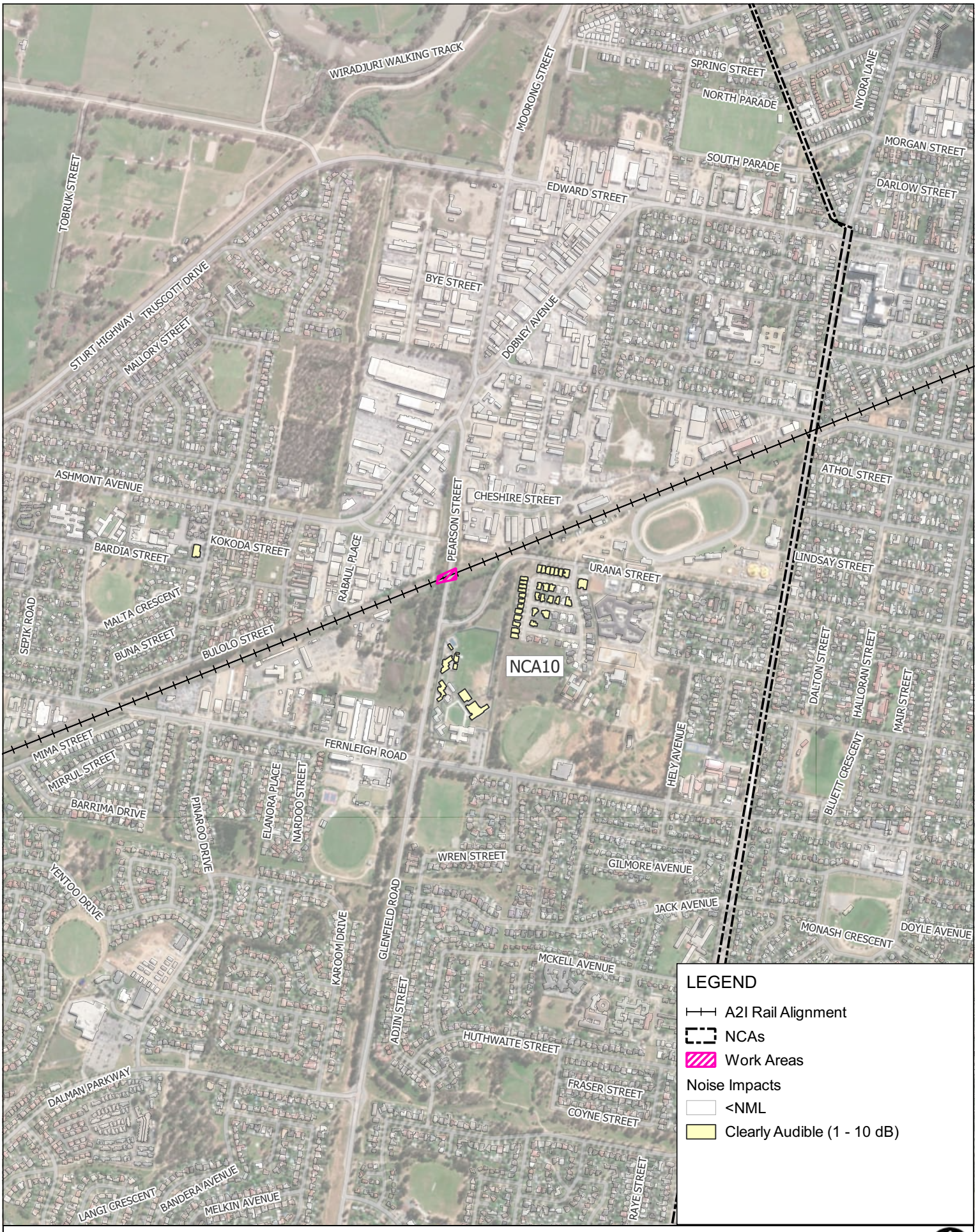

0 100 200 m

Scale: Scale: 1:14,000
Coordinate System: GDA2020 / MGA zone 55

Drawn Date: 28-Jul-2025
Project Number: 610.031317

SLR

Data Source:
ESRI World Imagery

DISCLAIMER: All information within this document maybe based on external sources. SLR Consulting Pty Ltd makes no warranty regarding the data's accuracy or reliability for any purpose .

W.018 - Protection Barriers - Approved Daytime Hours

APPENDIX C-45

H:\Projects-SLR\610-SrvSYD\610-SYD\610.031317.00001 Inland Rail A2P Enhancement\06 SLR Data\05 Modelling\90 CNVIS\02 A2I\07 Analysis\Wagga - Pearson-Cassidy\QGIS\610.031317 A2I CNVIS - Wagga Pearson Cassidy.qgz

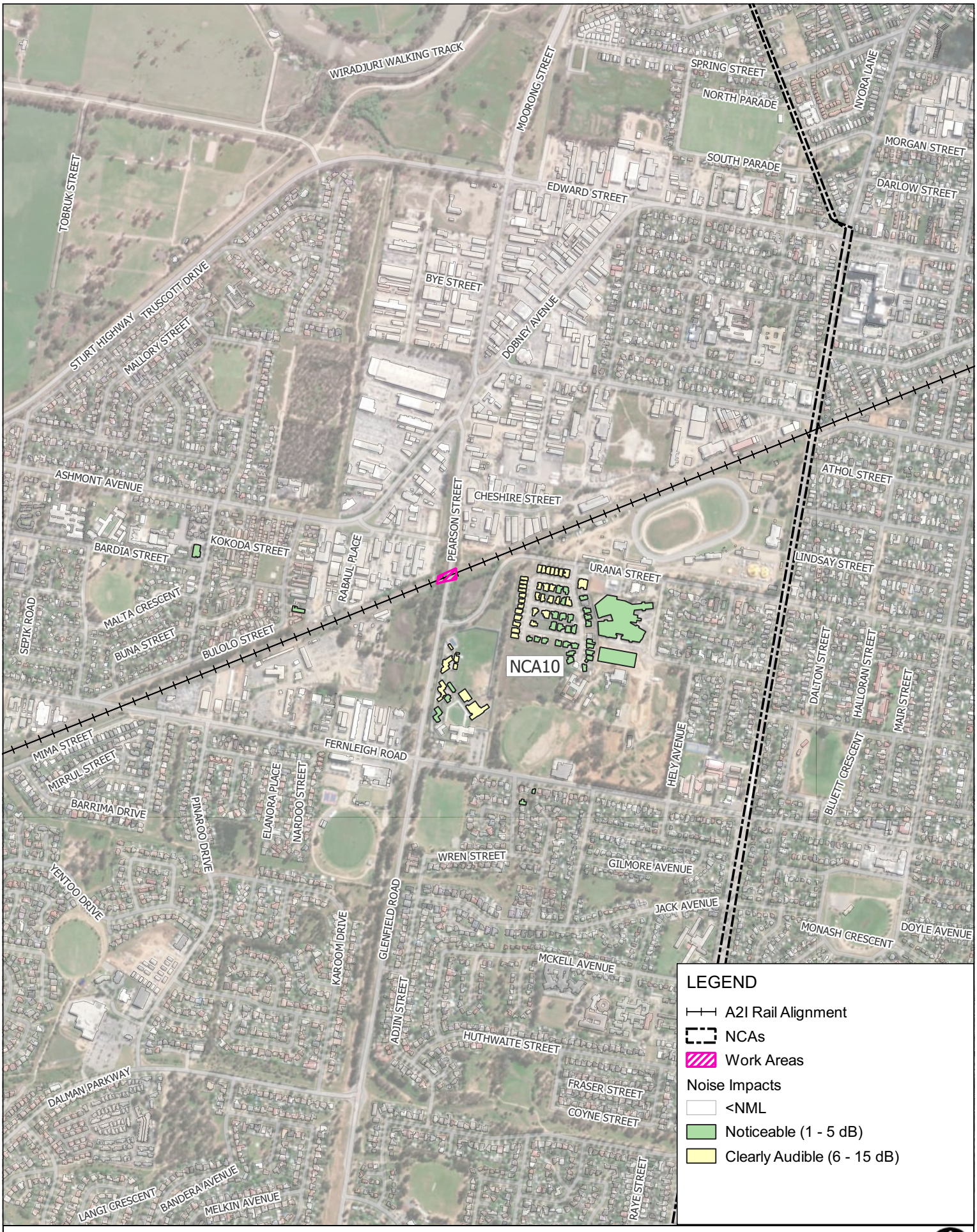

Scale: Scale: 1:14,000
Coordinate System: GDA2020 / MGA zone 55

Drawn Date: 28-Jul-2025
Project Number: 610.031317

Data Source:
ESRI World Imagery

DISCLAIMER: All information within this document maybe based on external sources. SLR Consulting Pty Ltd makes no warranty regarding the data's accuracy or reliability for any purpose .

W.018 - Protection Barriers - Out of Hours Daytime

APPENDIX C-46

H:\Projects-SLR\610-SrvSYD\610-SYD\610.031317.00001 Inland Rail A2P Enhancement\06 SLR Data\05 Modelling\90 CNVIS\02 A2I\07 Analysis\Wagga - Pearson-Cassidy\QGIS\610.031317 A2I CNVIS - Wagga Pearson Cassidy.qgz

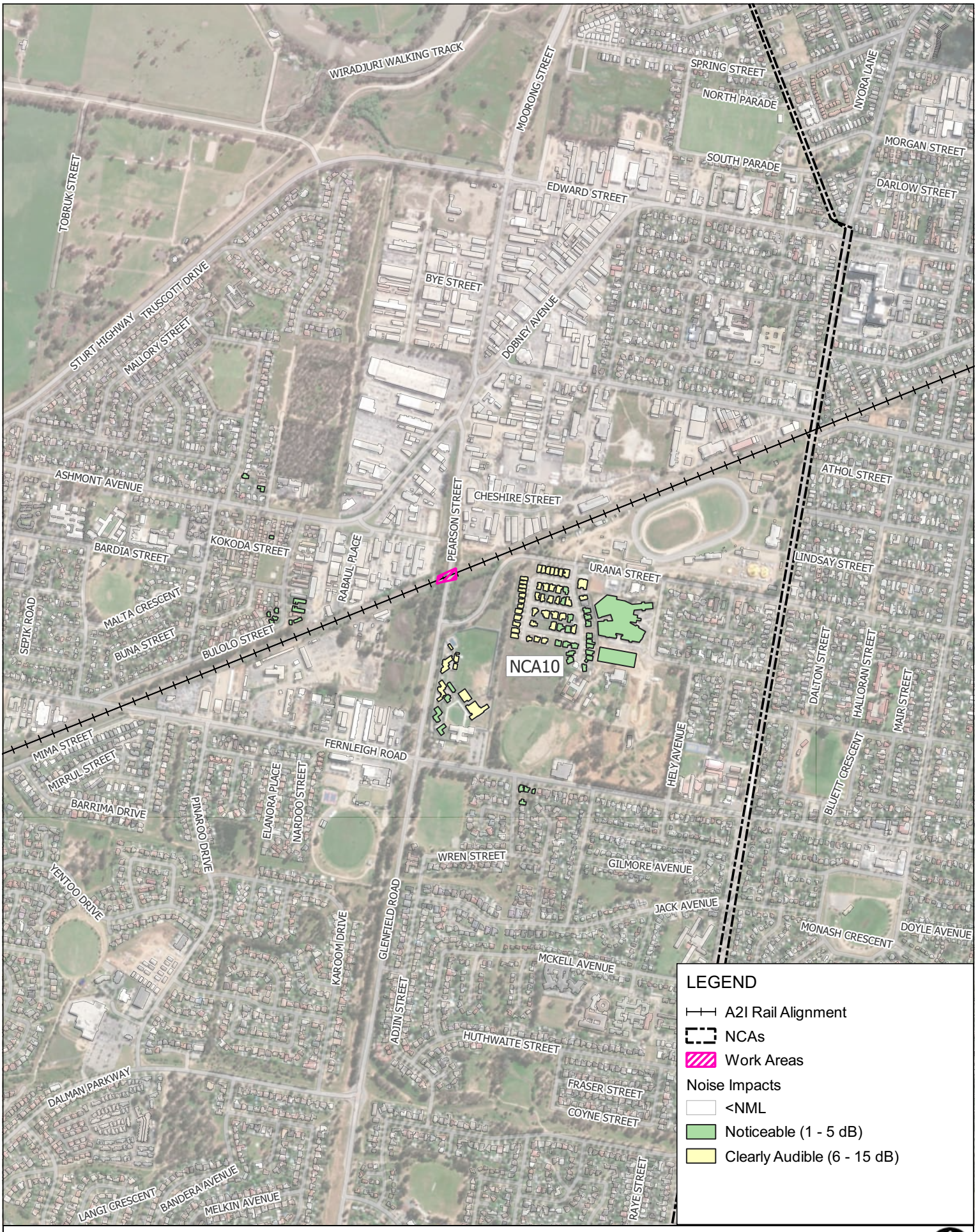

Scale: Scale: 1:14,000
Coordinate System: GDA2020 / MGA zone 55

Drawn Date: 28-Jul-2025
Project Number: 610.031317

Data Source:
ESRI World Imagery

DISCLAIMER: All information within this document maybe based on external sources. SLR Consulting Pty Ltd makes no warranty regarding the data's accuracy or reliability for any purpose .

W.018 - Protection Barriers - Out of Hours Evening

APPENDIX C-47

H:\Projects-SLR\610-SrvSYD\610-SYD\610.031317.00001 Inland Rail A2P Enhancement\06 SLR Data\05 Modelling\90 CNVIS\02 A2I\07 Analysis\Wagga - Pearson-Cassidy\QGIS\610.031317 A2I CNVIS - Wagga Pearson Cassidy.qgz

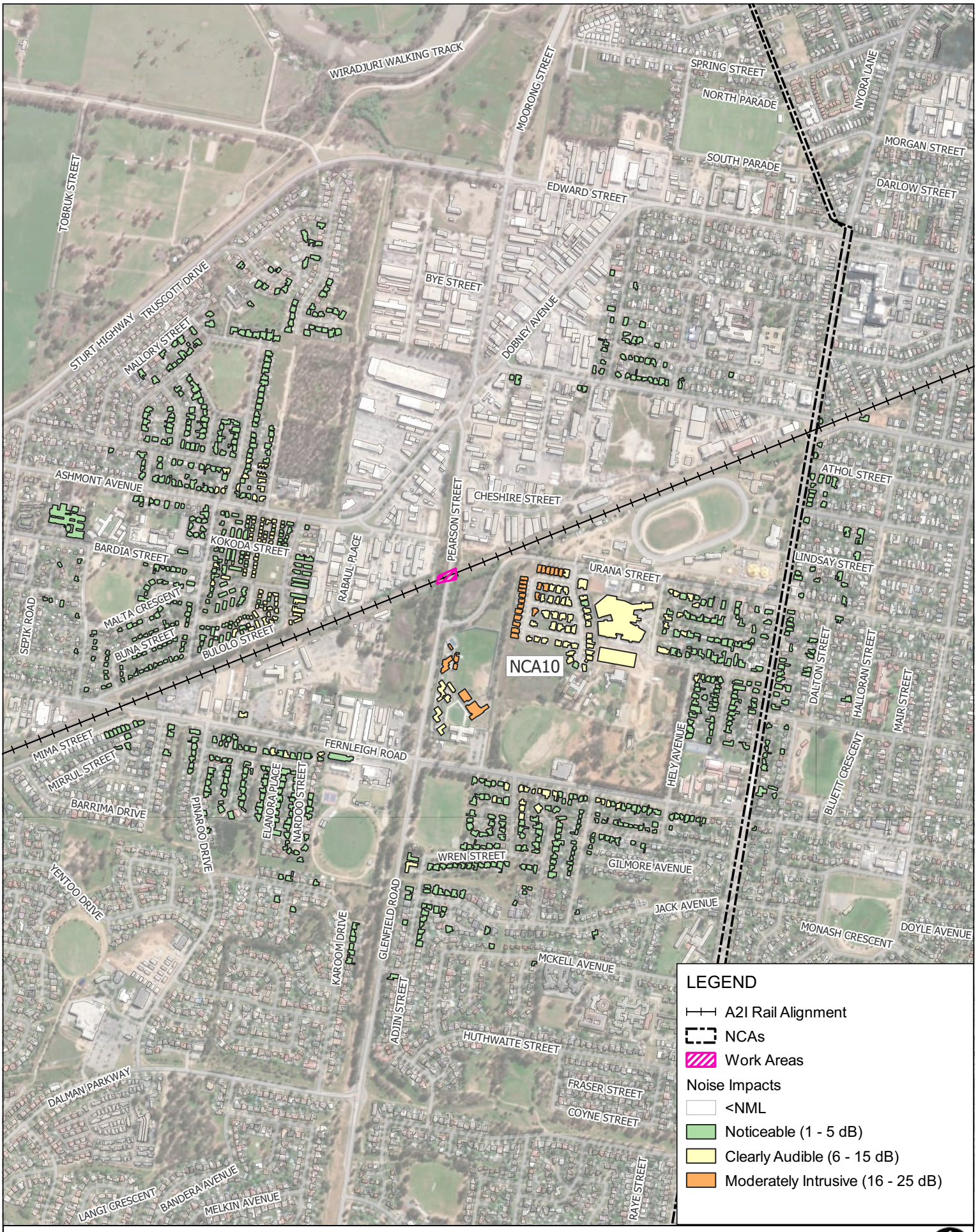

0 100 200 m

Scale: Scale: 1:14,000
Coordinate System: GDA2020 / MGA zone 55

Drawn Date: 28-Jul-2025
Project Number: 610.031317

SLR

Data Source:
ESRI World Imagery

DISCLAIMER: All information within this document maybe based on external sources. SLR Consulting Pty Ltd makes no warranty regarding the data's accuracy or reliability for any purpose .

W.018 - Protection Barriers - Out of Hours Night-time

APPENDIX C-48

H:\Projects-SLR\610-SrvSYD\610-SYD\610.031317.00001 Inland Rail A2P Enhancement\06 SLR Data\05 Modelling\90 CNVIS\02 A2I\07 Analysis\Wagga - Pearson-Cassidy\QGIS\610.031317 A2I CNVIS - Wagga Pearson Cassidy.qgz

Scale: Scale: 1:14,000
Coordinate System: GDA2020 / MGA zone 55

Drawn Date: 28-Jul-2025
Project Number: 610.031317

Data Source:
ESRI World Imagery

DISCLAIMER: All information within this document maybe based on external sources. SLR Consulting Pty Ltd makes no warranty regarding the data's accuracy or reliability for any purpose .

W.019 - Drainage Work - Approved Daytime Hours

APPENDIX C-49

H:\Projects-SLR\610-SrvSYD\610-SYD\610.031317.00001 Inland Rail A2P Enhancement\06 SLR Data\05 Modelling\90 CNVIS\02 A2I\07 Analysis\Wagga - Pearson-Cassidy\QGIS\610.031317 A2I CNVIS - Wagga Pearson Cassidy.qgz

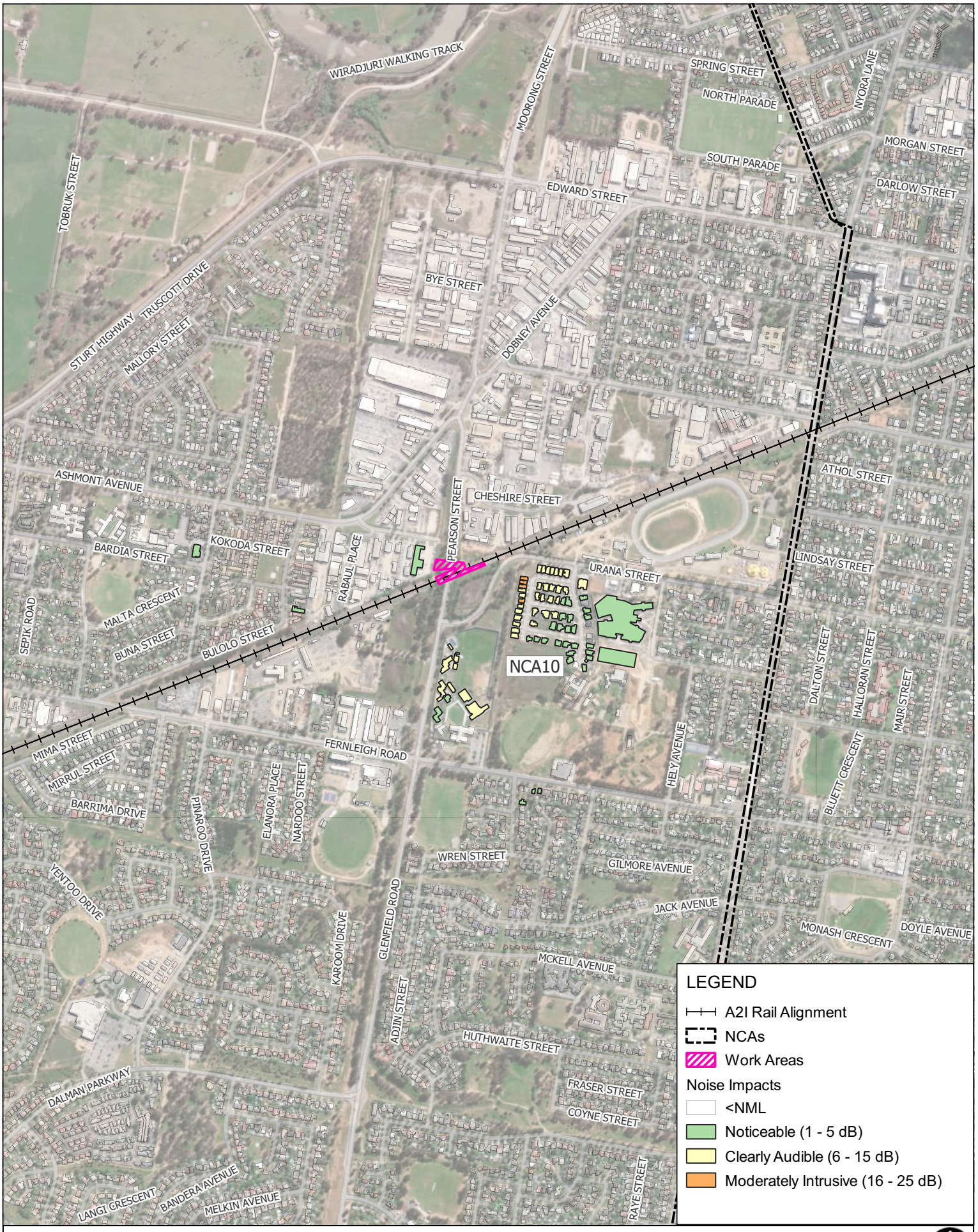

Scale: Scale: 1:14,000
Coordinate System: GDA2020 / MGA zone 55

Drawn Date: 28-Jul-2025
Project Number: 610.031317

SLR

Data Source:
ESRI World Imagery

DISCLAIMER: All information within this document maybe based on external sources. SLR Consulting Pty Ltd makes no warranty regarding the data's accuracy or reliability for any purpose .

W.019 - Drainage Work - Out of Hours Daytime

APPENDIX C-50

H:\Projects-SLR\610-SrvSYD\610-SYD\610.031317.00001 Inland Rail A2P Enhancement\06 SLR Data\05 Modelling\90 CNVIS\02 A2I\07 Analysis\Wagga - Pearson-Cassidy\QGIS\610.031317 A2I CNVIS - Wagga Pearson Cassidy.qgz

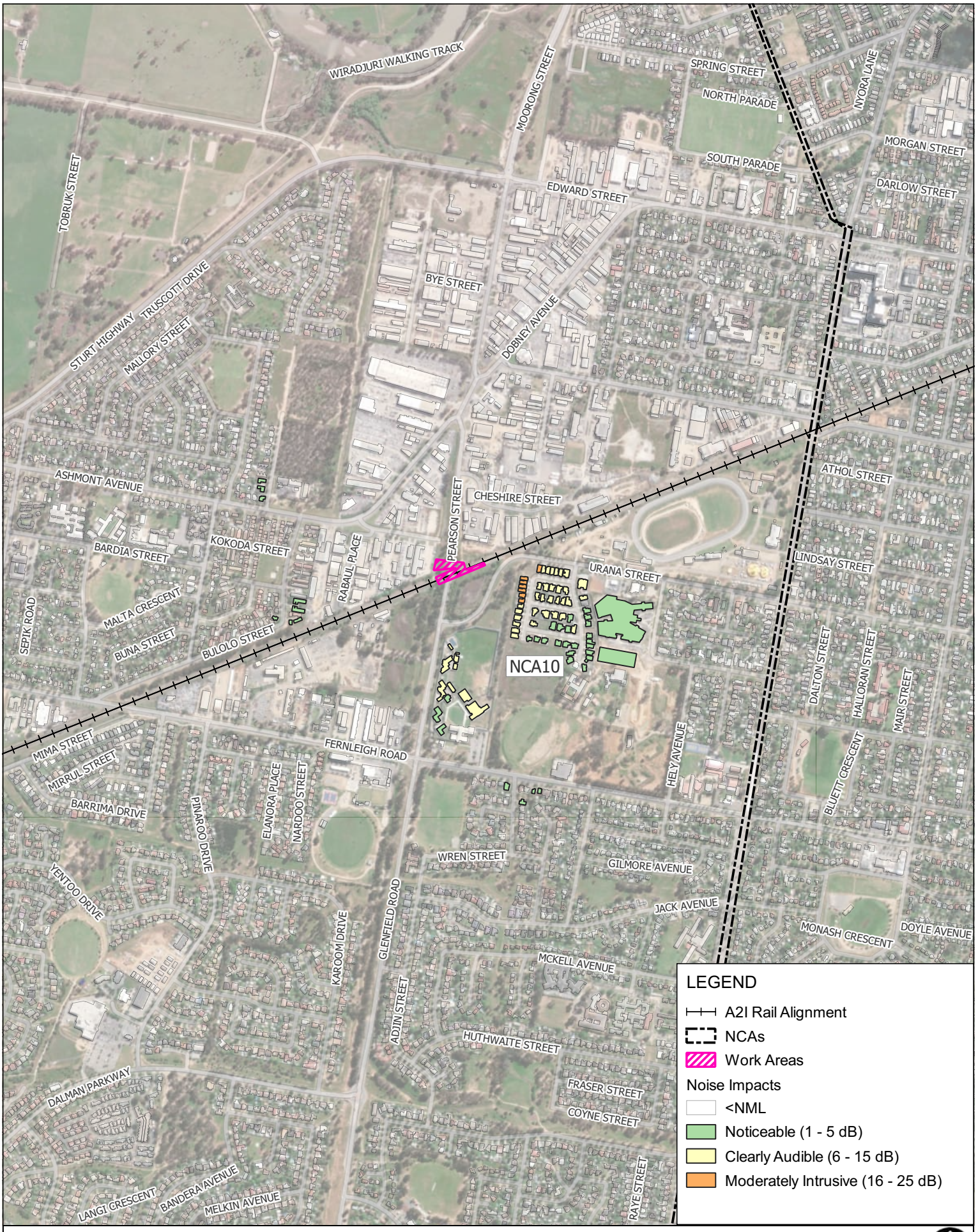

0 100 200 m

Scale: Scale: 1:14,000
Coordinate System: GDA2020 / MGA zone 55

Drawn Date: 28-Jul-2025
Project Number: 610.031317

SLR

Data Source:
ESRI World Imagery

DISCLAIMER: All information within this document maybe based on external sources. SLR Consulting Pty Ltd makes no warranty regarding the data's accuracy or reliability for any purpose .

W.019 - Drainage Work - Out of Hours Evening

APPENDIX C-51

H:\Projects-SLR\610-SrvSYD\610-SYD\610.031317.00001 Inland Rail A2P Enhancement\06 SLR Data\05 Modelling\90 CNVIS\02 A2I\07 Analysis\Wagga - Pearson-Cassidy\QGIS\610.031317 A2I CNVIS - Wagga Pearson Cassidy.qgz

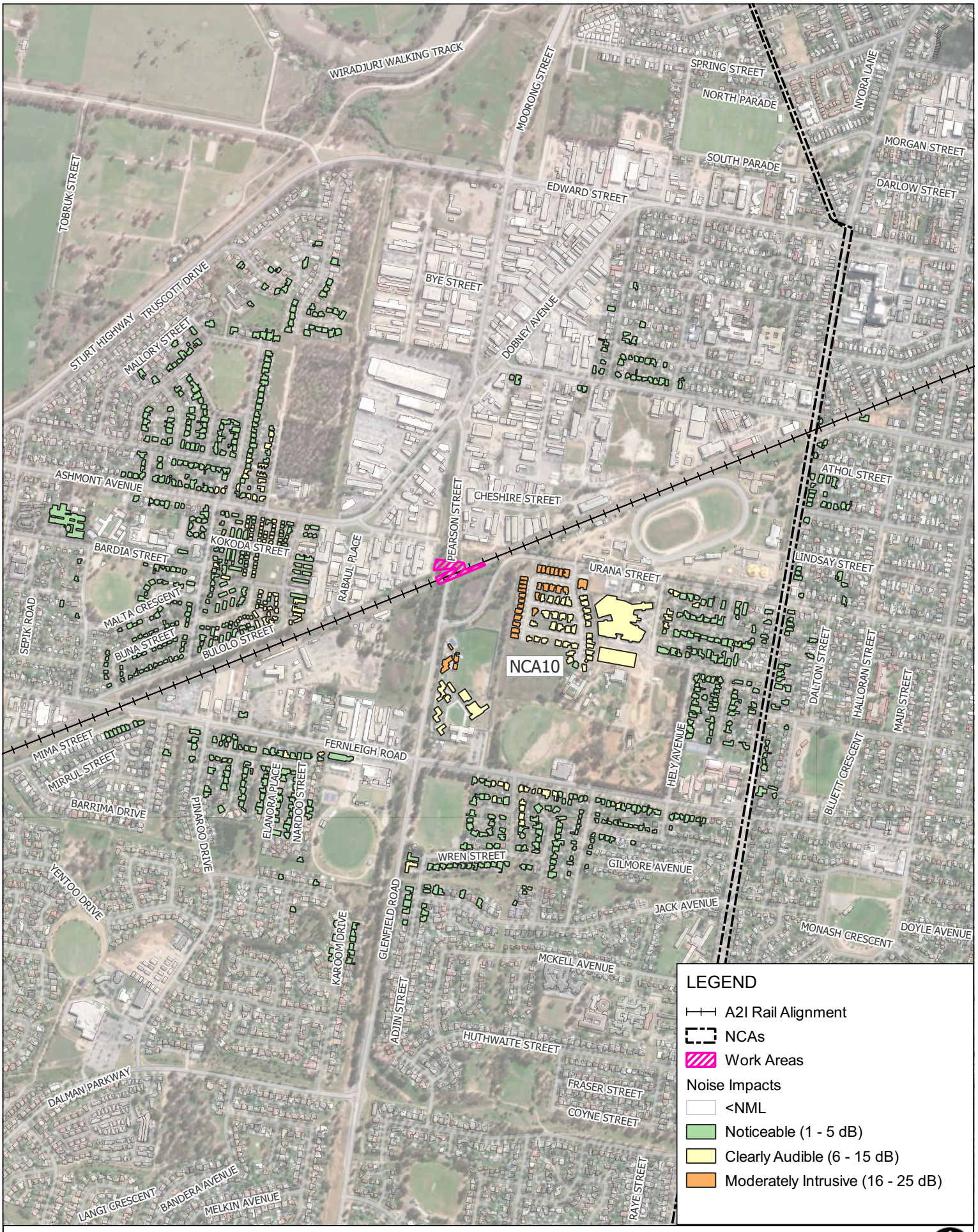

Scale: Scale: 1:14,000
Coordinate System: GDA2020 / MGA zone 55

Drawn Date: 28-Jul-2025
Project Number: 610.031317

SLR

Data Source:
ESRI World Imagery

DISCLAIMER: All information within this document maybe based on external sources. SLR Consulting Pty Ltd makes no warranty regarding the data's accuracy or reliability for any purpose .

W.019 - Drainage Work - Out of Hours Night-time

APPENDIX C-52

H:\Projects-SLR\610-SrvSYD\610-SYD\610.031317.00001 Inland Rail A2P Enhancement\06 SLR Data\05 Modelling\90 CNVIS\02 A2I\07 Analysis\Wagga - Pearson-Cassidy\QGIS\610.031317 A2I CNVIS - Wagga Pearson Cassidy.qgz

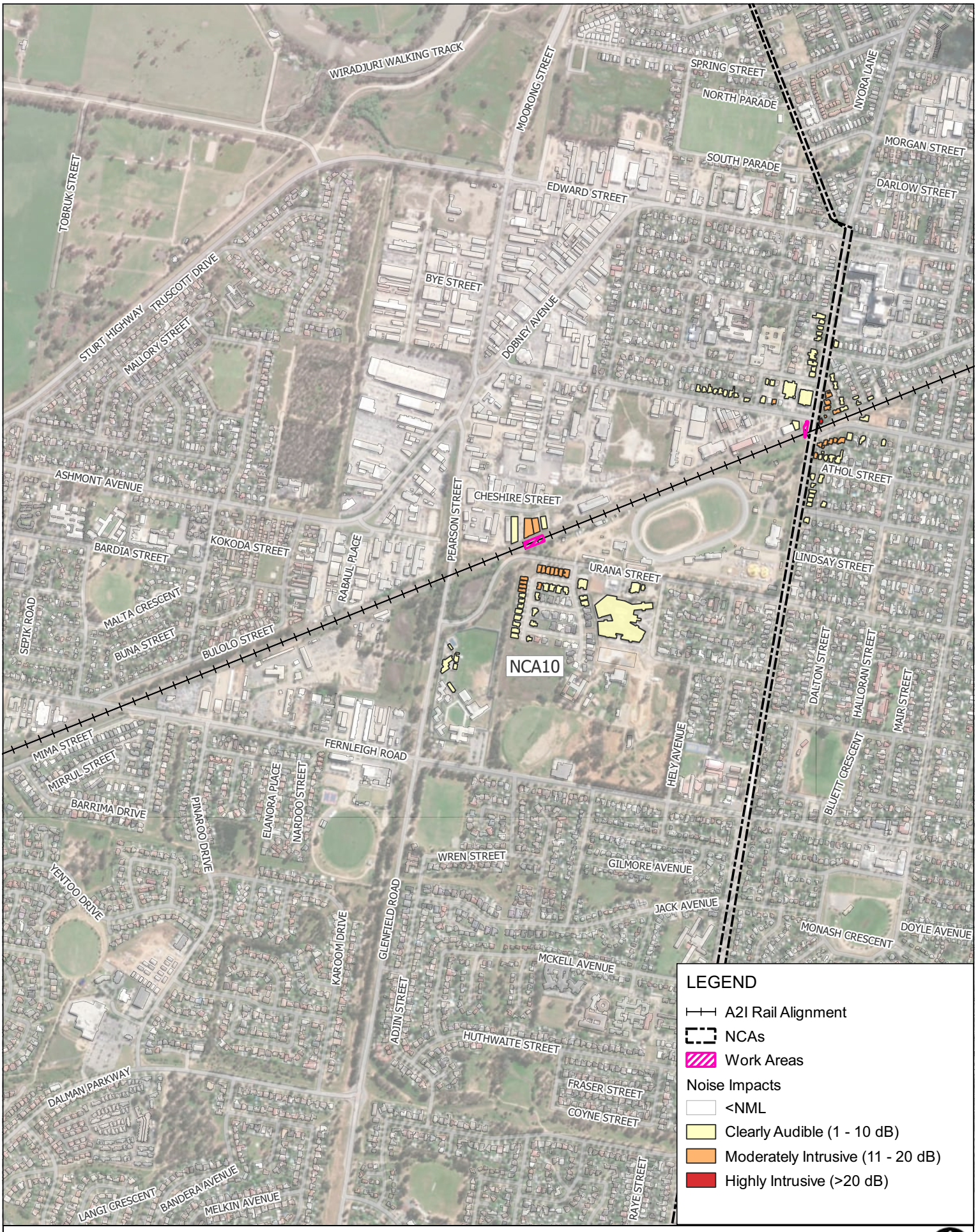

0 100 200 m

Scale: Scale: 1:14,000
Coordinate System: GDA2020 / MGA zone 55

Drawn Date: 28-Jul-2025
Project Number: 610.031317

Data Source:
ESRI World Imagery

DISCLAIMER: All information within this document maybe based on external sources. SLR Consulting Pty Ltd makes no warranty regarding the data's accuracy or reliability for any purpose .

W.020 - Signalling Work - Approved Daytime Hours

APPENDIX C-53

H:\Projects-SLR\610-SrvSYD\610-SYD\610.031317.00001 Inland Rail A2P Enhancement\06 SLR Data\05 Modelling\90 CNVIS\02 A2I\07 Analysis\Wagga - Pearson-Cassidy\QGIS\610.031317 A2I CNVIS - Wagga Pearson Cassidy.qgz

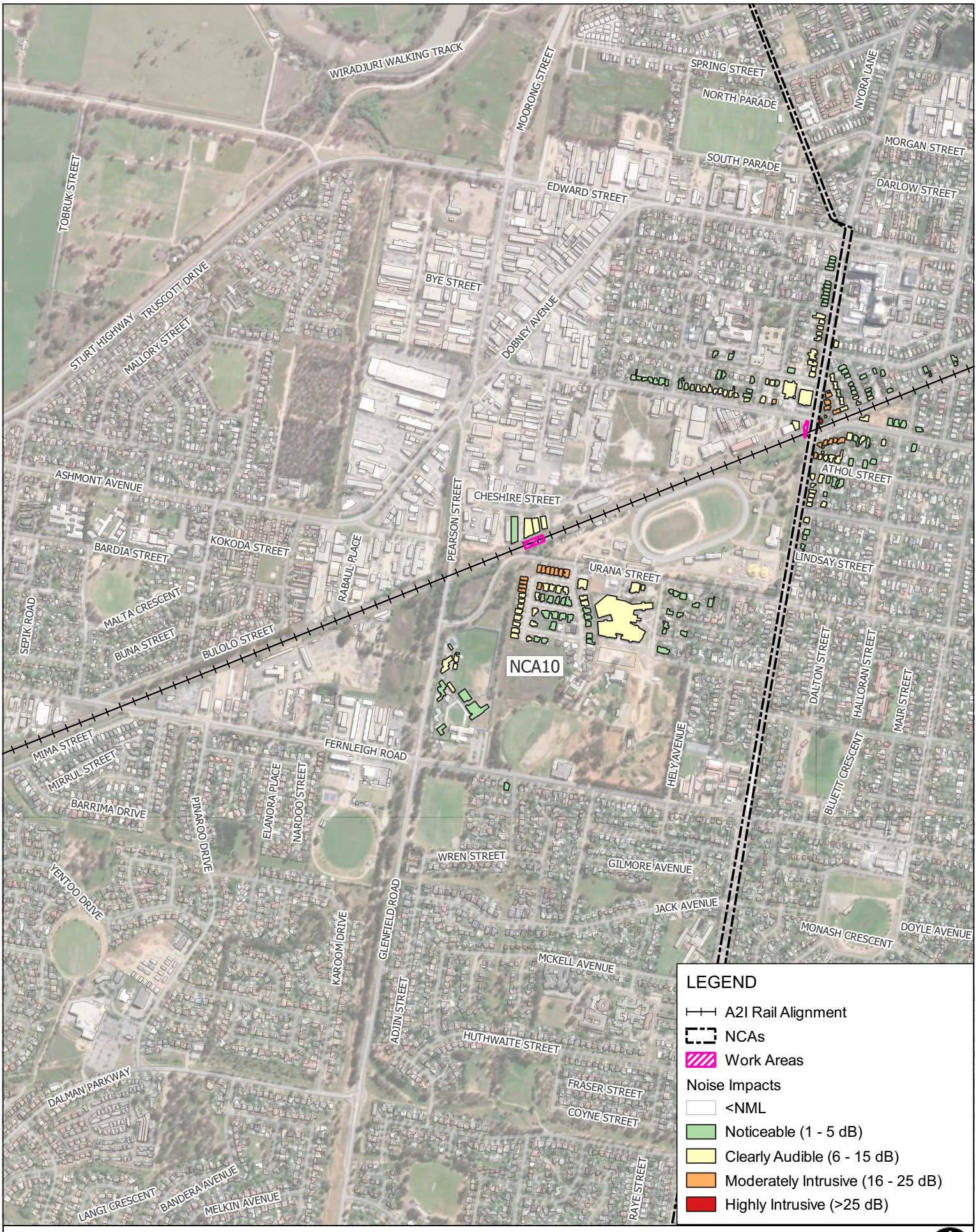

Scale: Scale: 1:14,000
Coordinate System: GDA2020 / MGA zone 55

Drawn Date: 28-Jul-2025
Project Number: 610.031317

SLR

Data Source:
ESRI World Imagery

DISCLAIMER: All information within this document maybe based on external sources. SLR Consulting Pty Ltd makes no warranty regarding the data's accuracy or reliability for any purpose .

W.020 - Signalling Work - Out of Hours Daytime

APPENDIX C-54

H:\Projects-SLR\610-SrvSYD\610-SYD\610.031317.00001 Inland Rail A2P Enhancement\06 SLR Data\05 Modelling\90 CNVIS\02 A2I\07 Analysis\Wagga - Pearson-Cassidy\QGIS\610.031317 A2I CNVIS - Wagga Pearson Cassidy.qgz

Scale: Scale: 1:14,000
Coordinate System: GDA2020 / MGA zone 55

Drawn Date: 28-Jul-2025
Project Number: 610.031317

SLR

Data Source:
ESRI World Imagery

DISCLAIMER: All information within this document maybe based on external sources. SLR Consulting Pty Ltd makes no warranty regarding the data's accuracy or reliability for any purpose .

W.020 - Signalling Work - Out of Hours Evening

APPENDIX C-55

H:\Projects-SLR\610-SrvSYD\610-SYD\610.031317.00001 Inland Rail A2P Enhancement\06 SLR Data\05 Modelling\90 CNVIS\02 A2I\07 Analysis\Wagga - Pearson-Cassidy\QGIS\610.031317 A2I CNVIS - Wagga Pearson Cassidy.qgz

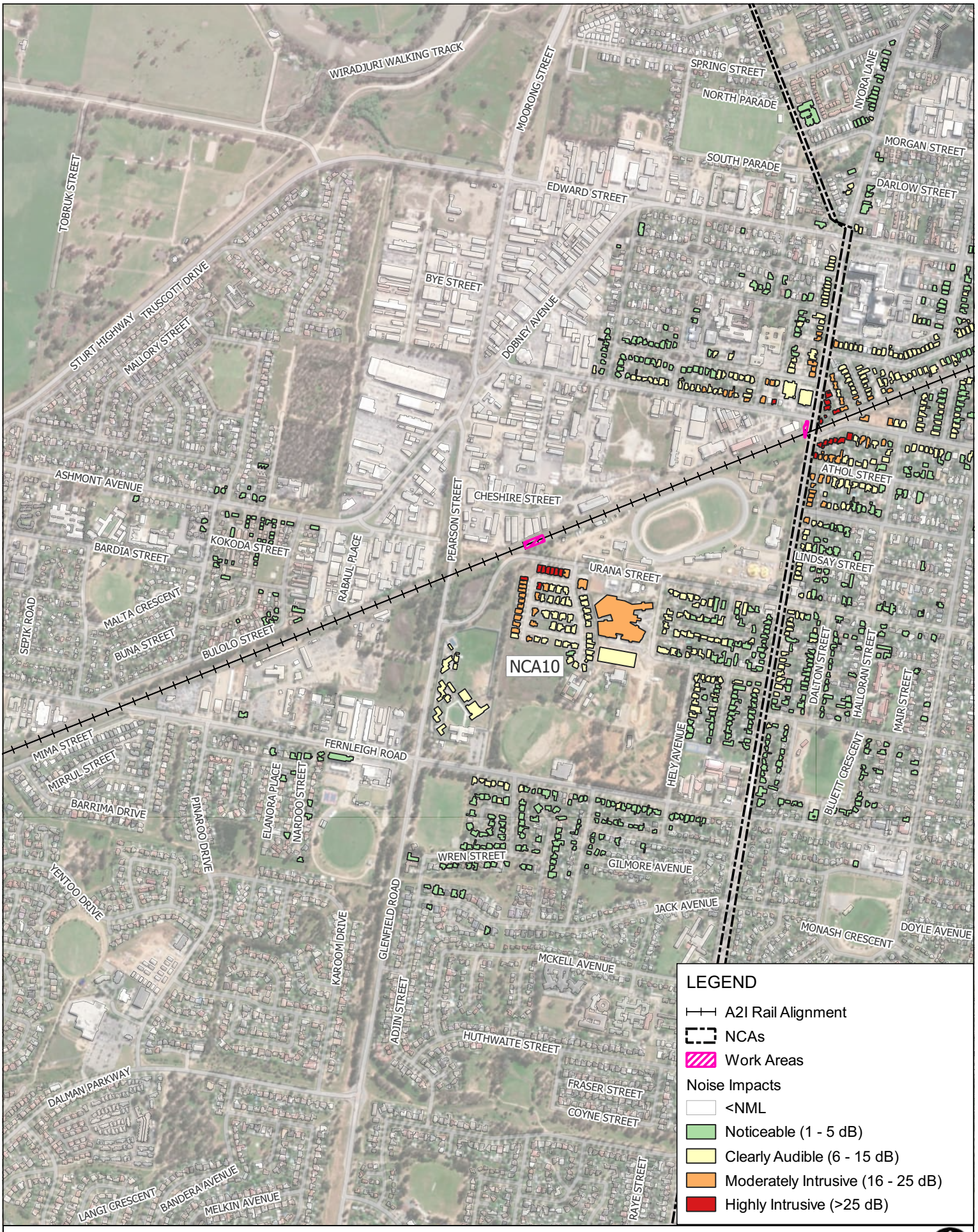

Scale: Scale: 1:14,000
Coordinate System: GDA2020 / MGA zone 55

Drawn Date: 28-Jul-2025
Project Number: 610.031317

SLR

Data Source:
ESRI World Imagery

DISCLAIMER: All information within this document maybe based on external sources. SLR Consulting Pty Ltd makes no warranty regarding the data's accuracy or reliability for any purpose .

W.020 - Signalling Work - Out of Hours Night-time

APPENDIX C-56

H:\Projects-SLR\610-SrvSYD\610-SYD\610.031317.00001 Inland Rail A2P Enhancement\06 SLR Data\05 Modelling\90 CNVIS\02 A2I\07 Analysis\Wagga - Pearson-Cassidy\QGIS\610.031317 A2I CNVIS - Wagga Pearson Cassidy.qgz

Appendix D Receivers Triggering Additional Mitigation

A2I | Albury to Illabo – Pearson Street Bridge and Cassidy Parade Footbridge

Construction Noise and Vibration Impact Statement

Martinus Rail

SLR Project No.: 610.031317.00001

1 August 2025

Doc No:
6-0052-210-EEC-W0-AS-0002_0

W.001 - Site Establishment / Demobilisation

SLR ID	ADDRESS	NML Daytime	NML Daytime OOH	NML Evening	NML Night-time	Predicted Level LAeq(15min)	Additional Mitigation Daytime OOH	Additional Mitigation Evening *(>2 consecutive rest periods)	Additional Mitigation Night *(>2 consecutive sleep periods)
213852	56 COLEMAN ST, TURVEY PARK NSW 2650	58	53	52	42	54	CO1	-	-
213865	58 COLEMAN ST, TURVEY PARK NSW 2650	58	53	52	42	54	CO1	-	-
213882	60 COLEMAN ST, TURVEY PARK NSW 2650	58	53	52	42	54	CO1	-	-
214256	57 COLEMAN ST, TURVEY PARK NSW 2650	58	53	52	42	56	CO1	-	-
214285	61 COLEMAN ST, TURVEY PARK NSW 2650	58	53	52	42	55	CO1	-	-
214484	34 KILDARE ST, TURVEY PARK NSW 2650	58	53	52	42	59	CO1	-	-
1111765	ERIN EARTH 1 KILDARE ST, TURVEY PARK NSW	55	55	-	-	59	CO1	-	-
1111762	21 KILDARE ST, TURVEY PARK NSW 2650	55	55	-	-	57	CO1	-	-
1111761	21 KILDARE ST, TURVEY PARK NSW 2650	55	55	-	-	59	CO1	-	-
1111760	ERIN EARTH 1 KILDARE ST, TURVEY PARK NSW	55	55	-	-	60	CO1	-	-
214532	32 KILDARE ST, TURVEY PARK NSW 2650	58	53	52	42	59	CO1	-	-
214592	30 KILDARE ST, TURVEY PARK NSW 2650	58	53	52	42	58	CO1	-	-
214608	ERIN EARTH 1 KILDARE ST, TURVEY PARK NSW	55	55	-	-	59	CO1	-	-
214666	28 KILDARE ST, TURVEY PARK NSW 2650	58	53	52	42	59	CO1	-	-
214735	26 KILDARE ST, TURVEY PARK NSW 2650	58	53	52	42	60	CO1	-	-
1111759	ERIN EARTH 1 KILDARE ST, TURVEY PARK NSW	55	55	-	-	62	CO1	-	-
214773	23 NORMAN ST, TURVEY PARK NSW 2650	58	53	52	42	54	CO1	-	-
214787	24 KILDARE ST, TURVEY PARK NSW 2650	58	53	52	42	60	CO1	-	-
214846	21 NORMAN ST, TURVEY PARK NSW 2650	58	53	52	42	54	CO1	-	-
214861	22 KILDARE ST, TURVEY PARK NSW 2650	58	53	52	42	62	CO1	-	-
214867	ERIN EARTH 1 KILDARE ST, TURVEY PARK NSW	55	55	-	-	62	CO1	-	-
214888	18 NORMAN ST, TURVEY PARK NSW 2650	58	53	52	42	54	CO1	-	-
214892	19 NORMAN ST, TURVEY PARK NSW 2650	58	53	52	42	55	CO1	-	-
214919	20 KILDARE ST, TURVEY PARK NSW 2650	58	53	52	42	62	CO1	-	-
214943	16 NORMAN ST, TURVEY PARK NSW 2650	58	53	52	42	55	CO1	-	-
214952	ERIN EARTH 1 KILDARE ST, TURVEY PARK NSW	55	55	-	-	63	CO1	-	-
214962	17 NORMAN ST, TURVEY PARK NSW 2650	58	53	52	42	56	CO1	-	-
214972	18 KILDARE ST, TURVEY PARK NSW 2650	58	53	52	42	63	CO1	-	-
214983	21 KILDARE ST, TURVEY PARK NSW 2650	55	55	-	-	64	CO1	-	-
215012	14 NORMAN ST, TURVEY PARK NSW 2650	58	53	52	42	57	CO1	-	-
215018	15 NORMAN ST, TURVEY PARK NSW 2650	58	53	52	42	58	CO1	-	-
215027	16 KILDARE ST, TURVEY PARK NSW 2650	58	53	52	42	64	CO1	-	-
1111749	1 KILDARE ST, TURVEY PARK NSW 2650	58	53	52	42	61	CO1	-	-
1111750	1 KILDARE ST, TURVEY PARK NSW 2650	58	53	52	42	56	CO1	-	-
1111755	1 KILDARE ST, TURVEY PARK NSW 2650	58	53	52	42	61	CO1	-	-
215041	ERIN EARTH 1 KILDARE ST, TURVEY PARK NSW	55	55	-	-	59	CO1	-	-
1111766	ERIN EARTH 1 KILDARE ST, TURVEY PARK NSW	55	55	-	-	62	CO1	-	-
1111756	1 KILDARE ST, TURVEY PARK NSW 2650	58	53	52	42	55	CO1	-	-
1111757	1 KILDARE ST, TURVEY PARK NSW 2650	58	53	52	42	54	CO1	-	-
1111752	1 KILDARE ST, TURVEY PARK NSW 2650	58	53	52	42	60	CO1	-	-
1111748	1 KILDARE ST, TURVEY PARK NSW 2650	58	53	52	42	65	CO1	-	-
215059	2 INVERARY ST, TURVEY PARK NSW 2650	58	53	52	42	56	CO1	-	-
215069	12 NORMAN ST, TURVEY PARK NSW 2650	58	53	52	42	56	CO1	-	-
215075	13 NORMAN ST, TURVEY PARK NSW 2650	58	53	52	42	56	CO1	-	-
215084	21 KILDARE ST, TURVEY PARK NSW 2650	55	55	-	-	68	CO1	-	-
215087	14 KILDARE ST, TURVEY PARK NSW 2650	58	53	52	42	65	CO1	-	-
215120	10 NORMAN ST, TURVEY PARK NSW 2650	58	53	52	42	58	CO1	-	-
215133	11 NORMAN ST, TURVEY PARK NSW 2650	58	53	52	42	60	CO1	-	-
215147	12 KILDARE ST, TURVEY PARK NSW 2650	58	53	52	42	66	CO1	-	-
215174	1 INVERARY ST, TURVEY PARK NSW 2650	58	53	52	42	56	CO1	-	-
215187	8 NORMAN ST, TURVEY PARK NSW 2650	58	53	52	42	59	CO1	-	-
215197	9 NORMAN ST, TURVEY PARK NSW 2650	58	53	52	42	62	CO1	-	-
215199	ERIN EARTH 1 KILDARE ST, TURVEY PARK NSW	55	55	-	-	69	CO1	-	-
215204	1 INVERARY ST, TURVEY PARK NSW 2650	58	53	52	42	57	CO1	-	-
215210	3 CASSIDY PDE, TURVEY PARK NSW 2650	58	53	52	42	57	CO1	-	-
215217	10 KILDARE ST, TURVEY PARK NSW 2650	58	53	52	42	68	CO1	-	-
215265	6 NORMAN ST, TURVEY PARK NSW 2650	58	53	52	42	59	CO1	-	-
215269	7 NORMAN ST, TURVEY PARK NSW 2650	58	53	52	42	63	CO1	-	-
215283	8 KILDARE ST, TURVEY PARK NSW 2650	58	53	52	42	70	CO1, CO2	-	-
215302	4 NORMAN ST, TURVEY PARK NSW 2650	58	53	52	42	66	CO1	-	-
215309	5 NORMAN ST, TURVEY PARK NSW 2650	58	53	52	42	65	CO1	-	-
215320	60 BROOKONG AV, WAGGA WAGGA NSW 2650	58	53	52	42	55	CO1	-	-
215326	6 KILDARE ST, TURVEY PARK NSW 2650	58	53	52	42	72	CO1, CO2	-	-
215340	56 BROOKONG AV, WAGGA WAGGA NSW 2650	58	53	52	42	54	CO1	-	-
215345	ERIN EARTH 1 KILDARE ST, TURVEY PARK NSW	55	55	-	-	73	CO1, CO2	-	-
215356	3 NORMAN ST, TURVEY PARK NSW 2650	58	53	52	42	74	CO1, CO2	-	-
215360	2 NORMAN ST, TURVEY PARK NSW 2650	58	53	52	42	67	CO1	-	-
215365	4 KILDARE ST, TURVEY PARK NSW 2650	58	53	52	42	78	CO1, CO2	-	-
215403	1 NORMAN ST, TURVEY PARK NSW 2650	58	53	52	42	81	CO1, CO2	-	-
215412	2 KILDARE ST, TURVEY PARK NSW 2650	58	53	52	42	81	CO1, CO2	-	-
215427	50 BROOKONG AV, WAGGA WAGGA NSW 2650	58	53	52	42	58	CO1	-	-
215460	48 BROOKONG AV, WAGGA WAGGA NSW 2650	58	53	52	42	58	CO1	-	-
215491	46 BROOKONG AV, WAGGA WAGGA NSW 2650	58	53	52	42	57	CO1	-	-
215499	44 BROOKONG AV, WAGGA WAGGA NSW 2650	58	53	52	42	61	CO1	-	-
215504	ERIN EARTH 1 KILDARE ST, TURVEY PARK NSW	55	55	-	-	78	CO1, CO2	-	-
215533	42 BROOKONG AV, WAGGA WAGGA NSW 2650	58	53	52	42	62	CO1	-	-
215540	40 BROOKONG AV, WAGGA WAGGA NSW 2650	58	53	52	42	64	CO1	-	-
215570	36 BROOKONG AV, WAGGA WAGGA NSW 2650	58	53	52	42	65	CO1	-	-
215578	2 MURRAY ST, WAGGA WAGGA NSW 2650	58	53	52	42	55	CO1	-	-
215615	34 BROOKONG AV, WAGGA WAGGA NSW 2650	58	53	52	42	62	CO1	-	-
215618	32 BROOKONG AV, WAGGA WAGGA NSW 2650	58	53	52	42	69	CO1, CO2	-	-
215636	20 BROOKONG AV, WAGGA WAGGA NSW 2650	70	70	-	-	86	CO1, CO2	-	-
215654	30 BROOKONG AV, WAGGA WAGGA NSW 2650	58	53	52	42	69	CO1, CO2	-	-
215672	28 BROOKONG AV, WAGGA WAGGA NSW 2650	58	53	52	42	72	CO1, CO2	-	-
215689	6 STATION PL, WAGGA WAGGA NSW 2650	45	45	-	-	51	CO1	-	-
215695	37 BROOKONG AV, WAGGA WAGGA NSW 2650	58	53	52	42	59	CO1	-	-
215699	2 FOX ST, WAGGA WAGGA NSW 2650	70	70	-	-	83	CO1	-	-
215706	35 BROOKONG AV, WAGGA WAGGA NSW 2650	58	53	52	42	58	CO1	-	-
215708	2 DONNELLY AV, WAGGA WAGGA NSW 2650	58	53	52	42	55	CO1	-	-
215712	20 BROOKONG AV, WAGGA WAGGA NSW 2650	70	70	-	-	85	CO1	-	-
215721	24 BROOKONG AV, WAGGA WAGGA NSW 2650	58	53	52	42	77	CO1, CO2	-	-
215724	4 DONNELLY AV, WAGGA WAGGA NSW 2650	58	53	52	42	56	CO1	-	-
215725	6 DONNELLY AV, WAGGA WAGGA NSW 2650	58	53	52	42	56	CO1	-	-
215726	33 BROOKONG AV, WAGGA WAGGA NSW 2650	58	53	52	42	58	CO1	-	-
215731	8 DONNELLY AV, WAGGA WAGGA NSW 2650	58	53	52	42	57	CO1	-	-
215746	12 DONNELLY AV, WAGGA WAGGA NSW 2650	58	53	52	42	61	CO1	-	-
215749	22 BROOKONG AV, WAGGA WAGGA NSW 2650	58	53	52	42	85	CO1, CO2	-	-
215750	10 DONNELLY AV, WAGGA WAGGA NSW 2650	58	53	52	42	62	CO1	-	-
215751	31 BROOKONG AV, WAGGA WAGGA NSW 2650	58	53	52	42	59	CO1	-	-
215752	29 BROOKONG AV, WAGGA WAGGA NSW 2650	58	53	52	42	60	CO1	-	-
215760	2-4 STATION PL, WAGGA WAGGA NSW 2650	45	45	-	-	50	CO1	-	-
215762	27 BROOKONG AV, WAGGA WAGGA NSW 2650	58	53	52	42	61	CO1	-	-
215781	25 BROOKONG AV, WAGGA WAGGA NSW 2650	58	53	52	42	61	CO1	-	-
215799	2 LITTLE BEST ST, WAGGA WAGGA NSW 2650	58	53	52	42	54	CO1	-	-
215807	23 BROOKONG AV, WAGGA WAGGA NSW 2650	58	53	52	42	62	CO1	-	-
215820	21 BROOKONG AV, WAGGA WAGGA NSW 2650	58	53	52	42	63	CO1	-	-
215835	1 FOX ST, WAGGA WAGGA NSW 2650	58	53	52	42	63	CO1	-	-
215836	19 BROOKONG AV, WAGGA WAGGA NSW 2650	58	53	52	42	64	CO1	-	-
215843	17 BROOKONG AV, WAGGA WAGGA NSW 2650	58	53	52	42	65	CO1	-	-
215849	18 BROOKONG AV, WAGGA WAGGA NSW 2650	58	53	52	42	87	CO1, CO2	-	-
215874	188 EDWARD ST, WAGGA WAGGA NSW 2650	58	53	52	42	80	CO1, CO2	-	-
215888	15 BROOKONG AV, WAGGA WAGGA NSW 2650	58	53	52	42	66	CO1	-	-
215900	16 BROOKONG AV, WAGGA WAGGA NSW 2650	58	53	52	42	76	CO1, CO2	-	-
215902	13 BROOKONG AV, WAGGA WAGGA NSW 2650	58	53	52	42	68	CO1	-	-
215908	3 FOX ST, WAGGA WAGGA NSW 2650	58	53	52	42	60	CO1	-	-
215924	11 BROOKONG AV, WAGGA WAGGA NSW 2650	58	53	52	42	69	CO1, CO2	-	-
215942	9 BROOKONG AV, WAGGA WAGGA NSW 2650	58	53	52	42	71	CO1, CO2	-	-
215954	14 BROOKONG AV, WAGGA WAGGA NSW 2650	58	53	52	42	72	CO1, CO2	-	-
215956	188 EDWARD ST, WAGGA WAGGA NSW 2650	58	53	52	42	66	CO1	-	-
215984	5 FOX ST, WAGGA WAGGA NSW 2650	58	53	52	42	59	CO1	-	-
216006	7 BROOKONG AV, WAGGA WAGGA NSW 2650	58	53	52	42	73	CO1, CO2	-	-
216024	12 BROOKONG AV, WAGGA WAGGA NSW 2650	58	53	52	42	70	CO1, CO2	-	-
216026	188 EDWARD ST, WAGGA WAGGA NSW 2650	58	53	52	42	70	CO1, CO2	-	-
216053	6 SALMON ST, WAGGA WAGGA NSW 2650	58	53	52	42	54	CO1	-	-
216073	3/12 SALMON ST, WAGGA WAGGA NSW 2650	58	53	52	42	57	CO1	-	-
216088	4 SALMON ST, WAGGA WAGGA NSW 2650	58	53	52	42	55	CO1	-	-

DISCLAIMER: Address data within this document is based on external sources.
SLR Consulting Pty Ltd makes no warranty regarding the data's accuracy or reliability for any purpose.

W.001 - Site Establishment / Demobilisation

SLR ID	ADDRESS	NML Daytime	NML Daytime OOH	NML Evening	NML Night-time	Predicted Level LAeq(15min)	Additional Mitigation Daytime OOH	Additional Mitigation Evening *(>2 consecutive rest periods)	Additional Mitigation Night *(>2 consecutive sleep periods)
216115	2A SALMON ST, WAGGA WAGGA NSW 2650	58	53	52	42	56	CO1	-	-
216122	2 SALMON ST, WAGGA WAGGA NSW 2650	58	53	52	42	60	CO1	-	-
216127	8 BROOKONG AV, WAGGA WAGGA NSW 2650	58	53	52	42	66	CO1	-	-
216128	170 EDWARD ST, WAGGA WAGGA NSW 2650	58	53	52	42	59	CO1	-	-
216158	188 EDWARD ST, WAGGA WAGGA NSW 2650	55	55	55	-	68	CO1	-	-
216200	21 MURRAY ST, WAGGA WAGGA NSW 2650	58	53	52	42	55	CO1	-	-
216256	196 EDWARD ST, WAGGA WAGGA NSW 2650	58	53	52	42	59	CO1	-	-
216272	198 EDWARD ST, WAGGA WAGGA NSW 2650	58	53	52	42	64	CO1	-	-
216292	202 EDWARD ST, WAGGA WAGGA NSW 2650	58	53	52	42	64	CO1	-	-
216294	206 EDWARD ST, WAGGA WAGGA NSW 2650	58	53	52	42	64	CO1	-	-
216308	204 EDWARD ST, WAGGA WAGGA NSW 2650	58	53	52	42	63	CO1	-	-
216327	208 EDWARD ST, WAGGA WAGGA NSW 2650	58	53	52	42	62	CO1	-	-
216342	214 EDWARD ST, WAGGA WAGGA NSW 2650	58	53	52	42	56	CO1	-	-
216357	212 EDWARD ST, WAGGA WAGGA NSW 2650	58	53	52	42	56	CO1	-	-
216391	1/173 EDWARD ST, WAGGA WAGGA NSW 2650	58	53	52	42	59	CO1	-	-
216401	WOMBOY 5/165 EDWARD ST, WAGGA WAGGA N	58	53	52	42	59	CO1	-	-
216434	177 EDWARD ST, WAGGA WAGGA NSW 2650	58	53	52	42	54	CO1	-	-
216448	175 EDWARD ST, WAGGA WAGGA NSW 2650	58	53	52	42	58	CO1	-	-
216471	181 EDWARD ST, WAGGA WAGGA NSW 2650	58	53	52	42	58	CO1	-	-
216472	173 EDWARD ST, WAGGA WAGGA NSW 2650	58	53	52	42	56	CO1	-	-
216480	189 EDWARD ST, WAGGA WAGGA NSW 2650	58	53	52	42	58	CO1	-	-
216486	191 EDWARD ST, WAGGA WAGGA NSW 2650	58	53	52	42	56	CO1	-	-
216520	7 FOX ST, WAGGA WAGGA NSW 2650	58	53	52	42	54	CO1	-	-
216521	2/4-6 THORNE ST, WAGGA WAGGA NSW 2650	58	53	52	42	61	CO1	-	-
216589	8 THORNE ST, WAGGA WAGGA NSW 2650	58	53	52	42	54	CO1	-	-
216642	12 FOX ST, WAGGA WAGGA NSW 2650	58	53	52	42	55	CO1	-	-
1108649	24-26 BROOKONG AV, WAGGA WAGGA NSW 265	58	53	52	42	78	CO1, CO2	-	-
1108869	ERIN EARTH 1 KILDARE ST, TURVEY PARK NSW	55	55	-	-	57	CO1	-	-
1110655	ERIN EARTH 1 KILDARE ST, TURVEY PARK NSW	55	55	55	-	68	CO1	-	-
1110656	Kildare Catholic College	55	55	-	-	64	CO1	-	-
1110657	Kildare Catholic College	55	55	-	-	58	CO1	-	-

DISCLAIMER: Address data within this document is based on external sources.
SLR Consulting Pty Ltd makes no warranty regarding the data's
accuracy or reliability for any purpose.

W.002 - Compound Operation

SLR ID	ADDRESS	NML Daytime	NML Daytime OOH	NML Evening	NML Night-time	Predicted Level LAeq(15min)	Additional Mitigation Daytime OOH	Additional Mitigation Evening *(>2 consecutive rest periods)	Additional Mitigation Night *(>2 consecutive sleep periods)
212509	9 GRANDVIEW AV, TURVEY PARK NSW 2650	58	53	52	42	44	-	-	CO1
212629	33 GRANDVIEW AV, TURVEY PARK NSW 2650	58	53	52	42	44	-	-	CO1
212660	31 GRANDVIEW AV, TURVEY PARK NSW 2650	58	53	52	42	43	-	-	CO1
212669	35 GRANDVIEW AV, TURVEY PARK NSW 2650	58	53	52	42	44	-	-	CO1
212780	16 GRANDVIEW AV, TURVEY PARK NSW 2650	58	53	52	42	43	-	-	CO1
212824	22 GRANDVIEW AV, TURVEY PARK NSW 2650	58	53	52	42	44	-	-	CO1
212839	24 GRANDVIEW AV, TURVEY PARK NSW 2650	58	53	52	42	43	-	-	CO1
212868	30 GRANDVIEW AV, TURVEY PARK NSW 2650	58	53	52	42	44	-	-	CO1
212882	26-28 GRANDVIEW AV, TURVEY PARK NSW 2650	58	53	52	42	43	-	-	CO1
212899	32 GRANDVIEW AV, TURVEY PARK NSW 2650	58	53	52	42	45	-	-	CO1
212906	36 GRANDVIEW AV, TURVEY PARK NSW 2650	58	53	52	42	44	-	-	CO1
212920	38 GRANDVIEW AV, TURVEY PARK NSW 2650	58	53	52	42	44	-	-	CO1
212926	26-28 GRANDVIEW AV, TURVEY PARK NSW 2650	58	53	52	42	43	-	-	CO1
213044	2 JARICK ST, TURVEY PARK NSW 2650	58	53	52	42	43	-	-	CO1
213053	4 JARICK ST, TURVEY PARK NSW 2650	58	53	52	42	43	-	-	CO1
213063	6 JARICK ST, TURVEY PARK NSW 2650	58	53	52	42	44	-	-	CO1
213078	8 JARICK ST, TURVEY PARK NSW 2650	58	53	52	42	44	-	-	CO1
213092	10 JARICK ST, TURVEY PARK NSW 2650	58	53	52	42	45	-	-	CO1
213096	12 JARICK ST, TURVEY PARK NSW 2650	58	53	52	42	45	-	-	CO1
213109	16 JARICK ST, TURVEY PARK NSW 2650	58	53	52	42	44	-	-	CO1
213110	14 JARICK ST, TURVEY PARK NSW 2650	58	53	52	42	45	-	-	CO1
213229	2 TREVOR ST, TURVEY PARK NSW 2650	58	53	52	42	44	-	-	CO1
213264	22 GARLAND ST, TURVEY PARK NSW 2650	58	53	52	42	43	-	-	CO1
213274	26 GARLAND ST, TURVEY PARK NSW 2650	58	53	52	42	45	-	-	CO1
213281	24 GARLAND ST, TURVEY PARK NSW 2650	58	53	52	42	43	-	-	CO1
213295	28 GARLAND ST, TURVEY PARK NSW 2650	58	53	52	42	45	-	-	CO1
213297	30 GARLAND ST, TURVEY PARK NSW 2650	58	53	52	42	45	-	-	CO1
213317	32 GARLAND ST, TURVEY PARK NSW 2650	58	53	52	42	49	-	-	CO1
213322	36 GARLAND ST, TURVEY PARK NSW 2650	58	53	52	42	44	-	-	CO1
213327	34 GARLAND ST, TURVEY PARK NSW 2650	58	53	52	42	46	-	-	CO1
213334	38 GARLAND ST, TURVEY PARK NSW 2650	58	53	52	42	44	-	-	CO1
213337	40 GARLAND ST, TURVEY PARK NSW 2650	58	53	52	42	43	-	-	CO1
213341	42 GARLAND ST, TURVEY PARK NSW 2650	58	53	52	42	44	-	-	CO1
213360	44 GARLAND ST, TURVEY PARK NSW 2650	58	53	52	42	44	-	-	CO1
213377	2 ATHOL ST, TURVEY PARK NSW 2650	58	53	52	42	43	-	-	CO1
213460	17 GARLAND ST, TURVEY PARK NSW 2650	58	53	52	42	43	-	-	CO1
213471	21 GARLAND ST, TURVEY PARK NSW 2650	58	53	52	42	46	-	-	CO1
213475	23 GARLAND ST, TURVEY PARK NSW 2650	58	53	52	42	43	-	-	CO1
213490	18 ATHOL ST, TURVEY PARK NSW 2650	58	53	52	42	43	-	-	CO1
213499	20 ATHOL ST, TURVEY PARK NSW 2650	58	53	52	42	43	-	-	CO1
213513	29 GARLAND ST, TURVEY PARK NSW 2650	58	53	52	42	49	-	-	CO1
213522	25 GARLAND ST, TURVEY PARK NSW 2650	58	53	52	42	46	-	-	CO1
213524	27 GARLAND ST, TURVEY PARK NSW 2650	58	53	52	42	47	-	-	CO1
213566	31 GARLAND ST, TURVEY PARK NSW 2650	58	53	52	42	50	-	-	CO1
213572	35 GARLAND ST, TURVEY PARK NSW 2650	58	53	52	42	48	-	-	CO1
213574	33 GARLAND ST, TURVEY PARK NSW 2650	58	53	52	42	50	-	-	CO1
213585	33A GARLAND ST, TURVEY PARK NSW 2650	58	53	52	42	45	-	-	CO1
213627	46 COLEMAN ST, TURVEY PARK NSW 2650	58	53	52	42	47	-	-	CO1
213697	1 ATHOL ST, TURVEY PARK NSW 2650	58	53	52	42	43	-	-	CO1
213735	42 COLEMAN ST, TURVEY PARK NSW 2650	58	53	52	42	46	-	-	CO1
213746	48 COLEMAN ST, TURVEY PARK NSW 2650	58	53	52	42	47	-	-	CO1
213768	44 COLEMAN ST, TURVEY PARK NSW 2650	58	53	52	42	46	-	-	CO1
213804	52 COLEMAN ST, TURVEY PARK NSW 2650	58	53	52	42	47	-	-	CO1
213814	54 COLEMAN ST, TURVEY PARK NSW 2650	58	53	52	42	46	-	-	CO1
213818	50 COLEMAN ST, TURVEY PARK NSW 2650	58	53	52	42	49	-	-	CO1
213852	56 COLEMAN ST, TURVEY PARK NSW 2650	58	53	52	42	52	-	-	CO1
213865	58 COLEMAN ST, TURVEY PARK NSW 2650	58	53	52	42	52	-	-	CO1
213871	3 TURNER ST, TURVEY PARK NSW 2650	58	53	52	42	46	-	-	CO1
213882	60 COLEMAN ST, TURVEY PARK NSW 2650	58	53	52	42	52	-	-	CO1
213913	4 TURNER ST, TURVEY PARK NSW 2650	58	53	52	42	43	-	-	CO1
213925	2A TREVOR ST, TURVEY PARK NSW 2650	58	53	52	42	43	-	-	CO1
213946	27 ATHOL ST, TURVEY PARK NSW 2650	58	53	52	42	43	-	-	CO1
213973	29 ATHOL ST, TURVEY PARK NSW 2650	58	53	52	42	43	-	-	CO1
214003	25 ATHOL ST, TURVEY PARK NSW 2650	58	53	52	42	43	-	-	CO1
214045	80 COLEMAN ST, TURVEY PARK NSW 2650	58	53	52	42	43	-	-	CO1
214162	2A TURNER ST, TURVEY PARK NSW 2650	58	53	52	42	44	-	-	CO1
214187	90 COLEMAN ST, TURVEY PARK NSW 2650	58	53	52	42	43	-	-	CO1
214211	96 COLEMAN ST, TURVEY PARK NSW 2650	58	53	52	42	44	-	-	CO1
214229	92 COLEMAN ST, TURVEY PARK NSW 2650	58	53	52	42	43	-	-	CO1
214243	94 COLEMAN ST, TURVEY PARK NSW 2650	58	53	52	42	44	-	-	CO1
214256	57 COLEMAN ST, TURVEY PARK NSW 2650	58	53	52	42	53	-	CO1	CO1
214275	59 COLEMAN ST, TURVEY PARK NSW 2650	58	53	52	42	43	-	-	CO1
214285	61 COLEMAN ST, TURVEY PARK NSW 2650	58	53	52	42	53	-	CO1	CO1
214290	63 COLEMAN ST, TURVEY PARK NSW 2650	58	53	52	42	49	-	-	CO1
214298	98 COLEMAN ST, TURVEY PARK NSW 2650	58	53	52	42	43	-	-	CO1
214301	102 COLEMAN ST, TURVEY PARK NSW 2650	58	53	52	42	43	-	-	CO1
214310	104 COLEMAN ST, TURVEY PARK NSW 2650	58	53	52	42	43	-	-	CO1
214316	65 COLEMAN ST, TURVEY PARK NSW 2650	58	53	52	42	43	-	-	CO1
214321	100 COLEMAN ST, TURVEY PARK NSW 2650	58	53	52	42	44	-	-	CO1
214324	48 COLLINS ST, TURVEY PARK NSW 2650	58	53	52	42	43	-	-	CO1
214360	108 COLEMAN ST, TURVEY PARK NSW 2650	58	53	52	42	43	-	-	CO1
214363	106 COLEMAN ST, TURVEY PARK NSW 2650	58	53	52	42	43	-	-	CO1
214371	71 COLEMAN ST, TURVEY PARK NSW 2650	58	53	52	42	43	-	-	CO1
214409	110 COLEMAN ST, TURVEY PARK NSW 2650	58	53	52	42	44	-	-	CO1
214423	73 COLEMAN ST, TURVEY PARK NSW 2650	58	53	52	42	43	-	-	CO1
214484	34 KILDARE ST, TURVEY PARK NSW 2650	58	53	52	42	56	CO1	CO1	CO1
214525	31 NORMAN ST, TURVEY PARK NSW 2650	58	53	52	42	45	-	-	CO1
1111765	ERIN EARTH 1 KILDARE ST, TURVEY PARK NSW	55	55	-	-	56	CO1	-	-
1111761	21 KILDARE ST, TURVEY PARK NSW 2650	55	55	-	-	57	CO1	-	-
1111760	ERIN EARTH 1 KILDARE ST, TURVEY PARK NSW	55	55	-	-	58	CO1	-	-
214532	32 KILDARE ST, TURVEY PARK NSW 2650	58	53	52	42	57	CO1	CO1	CO1
214566	28 NORMAN ST, TURVEY PARK NSW 2650	58	53	52	42	47	-	-	CO1
214567	40 COLLINS ST, TURVEY PARK NSW 2650	58	53	52	42	43	-	-	CO1
214574	29 NORMAN ST, TURVEY PARK NSW 2650	58	53	52	42	49	-	-	CO1
214592	30 KILDARE ST, TURVEY PARK NSW 2650	58	53	52	42	55	CO1	CO1	CO1
214608	ERIN EARTH 1 KILDARE ST, TURVEY PARK NSW	55	55	-	-	56	CO1	-	-
214630	1 DOCKER ST, WAGGA WAGGA NSW 2650	58	53	52	42	45	-	-	CO1
214640	26 NORMAN ST, TURVEY PARK NSW 2650	58	53	52	42	48	-	-	CO1
214650	27 NORMAN ST, TURVEY PARK NSW 2650	58	53	52	42	44	-	-	CO1
214663	15 INVERARY ST, TURVEY PARK NSW 2650	58	53	52	42	45	-	-	CO1
214666	28 KILDARE ST, TURVEY PARK NSW 2650	58	53	52	42	56	CO1	CO1	CO1
214697	24 NORMAN ST, TURVEY PARK NSW 2650	58	53	52	42	48	-	-	CO1
214703	1 DOCKER ST, WAGGA WAGGA NSW 2650	58	53	52	42	44	-	-	CO1
214712	25 NORMAN ST, TURVEY PARK NSW 2650	58	53	52	42	50	-	-	CO1
214722	75 COLEMAN ST, TURVEY PARK NSW 2650	58	53	52	42	45	-	-	CO1
214735	26 KILDARE ST, TURVEY PARK NSW 2650	58	53	52	42	57	CO1	CO1	CO1
214737	13 INVERARY ST, TURVEY PARK NSW 2650	58	53	52	42	46	-	-	CO1
214743	7 BIMBEEN ST, TURVEY PARK NSW 2650	58	53	52	42	43	-	-	CO1
1111759	ERIN EARTH 1 KILDARE ST, TURVEY PARK NSW	55	55	-	-	60	CO1	-	-
214766	22 NORMAN ST, TURVEY PARK NSW 2650	58	53	52	42	49	-	-	CO1
214773	23 NORMAN ST, TURVEY PARK NSW 2650	58	53	52	42	52	-	-	CO1
214777	7/9 DOCKER ST, WAGGA WAGGA NSW 2650	58	53	52	42	45	-	-	CO1
214787	24 KILDARE ST, TURVEY PARK NSW 2650	58	53	52	42	57	CO1	CO1	CO1
214811	11 INVERARY ST, TURVEY PARK NSW 2650	58	53	52	42	46	-	-	CO1
214819	5/9 DOCKER ST, WAGGA WAGGA NSW 2650	58	53	52	42	45	-	-	CO1
214825	5 BIMBEEN ST, TURVEY PARK NSW 2650	58	53	52	42	43	-	-	CO1
214826	27 FLINDERS ST, TURVEY PARK NSW 2650	58	53	52	42	43	-	-	CO1
214827	20 NORMAN ST, TURVEY PARK NSW 2650	58	53	52	42	49	-	-	CO1
214846	21 NORMAN ST, TURVEY PARK NSW 2650	58	53	52	42	51	-	-	CO1
214860	8 INVERARY ST, TURVEY PARK NSW 2650	58	53	52	42	44	-	-	CO1
214861	22 KILDARE ST, TURVEY PARK NSW 2650	58	53	52	42	59	CO1	CO1	CO1, CO2, (RO,AO)*
214867	ERIN EARTH 1 KILDARE ST, TURVEY PARK NSW	55	55	-	-	59	CO1	-	-
214883	9 INVERARY ST, TURVEY PARK NSW 2650	58	53	52	42	46	-	-	CO1
214888	18 NORMAN ST, TURVEY PARK NSW 2650	58	53	52	42	51	-	-	CO1
214892	19 NORMAN ST, TURVEY PARK NSW 2650	58	53	52	42	53	-	CO1	CO1
214901	25 MACLEAY ST, TURVEY PARK NSW 2650	58	53	52	42	45	-	-	CO1

DISCLAIMER: Address data within this document is based on external sources.
SLR Consulting Pty Ltd makes no warranty regarding the data's accuracy or reliability for any purpose.

W.002 - Compound Operation

SLR ID	ADDRESS	NML Daytime	NML Daytime OOH	NML Evening	NML Night-time	Predicted Level LAeq(15min)	Additional Mitigation Daytime OOH	Additional Mitigation Evening *(>2 consecutive rest periods)	Additional Mitigation Night *(>2 consecutive sleep periods)
214906	20 ROMA ST, WAGGA WAGGA NSW 2650	58	53	52	42	46	-	-	CO1
214919	20 KILDARE ST, TURVEY PARK NSW 2650	58	53	52	42	60	CO1	CO1	CO1, CO2, (RO,AO)*
214921	1 KINDRA LANE, TURVEY PARK NSW 2650	58	53	52	42	47	-	-	CO1
214928	6 INVERARY ST, TURVEY PARK NSW 2650	58	53	52	42	44	-	-	CO1
214939	23 MACLEAY ST, TURVEY PARK NSW 2650	58	53	52	42	43	-	-	CO1
214943	16 NORMAN ST, TURVEY PARK NSW 2650	58	53	52	42	53	-	CO1	CO1
214952	ERIN EARTH 1 KILDARE ST, TURVEY PARK NSW	55	55	-	-	61	CO1	-	-
214955	15 ROMA ST, WAGGA WAGGA NSW 2650	58	53	52	42	47	-	-	CO1
214958	7 INVERARY ST, TURVEY PARK NSW 2650	58	53	52	42	46	-	-	CO1
214961	74 RAILWAY ST, TURVEY PARK NSW 2650	58	53	52	42	44	-	-	CO1
214962	17 NORMAN ST, TURVEY PARK NSW 2650	58	53	52	42	53	-	CO1	CO1
214969	18 ROMA ST, WAGGA WAGGA NSW 2650	58	53	52	42	43	-	-	CO1
214972	18 KILDARE ST, TURVEY PARK NSW 2650	58	53	52	42	60	CO1	CO1	CO1, CO2, (RO,AO)*
214981	23 MACLEAY ST, TURVEY PARK NSW 2650	58	53	52	42	46	-	-	CO1
214983	21 KILDARE ST, TURVEY PARK NSW 2650	55	55	-	-	61	CO1	-	-
214987	1/1 BIMBEEN ST, TURVEY PARK NSW 2650	58	53	52	42	50	-	-	CO1
214990	2 MACLEAY ST, TURVEY PARK NSW 2650	58	53	52	42	43	-	-	CO1
215001	76 RAILWAY ST, TURVEY PARK NSW 2650	58	53	52	42	43	-	-	CO1
215002	4 INVERARY ST, TURVEY PARK NSW 2650	58	53	52	42	45	-	-	CO1
215012	14 NORMAN ST, TURVEY PARK NSW 2650	58	53	52	42	54	CO1	CO1	CO1
215018	15 NORMAN ST, TURVEY PARK NSW 2650	58	53	52	42	55	CO1	CO1	CO1
215023	1 EDMONDSON ST, TURVEY PARK NSW 2650	58	53	52	42	43	-	-	CO1
215027	16 KILDARE ST, TURVEY PARK NSW 2650	58	53	52	42	62	CO1	CO1	CO1, CO2, (RO,AO)*
215028	5 INVERARY ST, TURVEY PARK NSW 2650	58	53	52	42	47	-	-	CO1
215032	3/21 COLLINS ST, TURVEY PARK NSW 2650	58	53	52	42	43	-	-	CO1
1111749	1 KILDARE ST, TURVEY PARK NSW 2650	58	53	52	42	58	CO1	CO1	CO1, CO2, (RO,AO)*
1111750	1 KILDARE ST, TURVEY PARK NSW 2650	58	53	52	42	53	-	CO1	CO1
1111755	1 KILDARE ST, TURVEY PARK NSW 2650	58	53	52	42	58	CO1	CO1	CO1, CO2, (RO,AO)*
215041	ERIN EARTH 1 KILDARE ST, TURVEY PARK NSW	55	55	-	-	56	CO1	-	-
1111766	ERIN EARTH 1 KILDARE ST, TURVEY PARK NSW	55	55	-	-	59	CO1	-	-
1111751	1 KILDARE ST, TURVEY PARK NSW 2650	58	53	52	42	46	-	-	CO1
1111756	1 KILDARE ST, TURVEY PARK NSW 2650	58	53	52	42	52	-	-	CO1
1111757	1 KILDARE ST, TURVEY PARK NSW 2650	58	53	52	42	51	-	-	CO1
1111752	1 KILDARE ST, TURVEY PARK NSW 2650	58	53	52	42	57	CO1	CO1	CO1
1111748	1 KILDARE ST, TURVEY PARK NSW 2650	58	53	52	42	63	CO1	CO1	CO1, CO2, (RO,AO)*
215049	4/76 BROOKONG AV, WAGGA WAGGA NSW 2650	58	53	52	42	48	-	-	CO1
215056	3/74 BROOKONG AV, WAGGA WAGGA NSW 2650	58	53	52	42	48	-	-	CO1
215059	2 INVERARY ST, TURVEY PARK NSW 2650	58	53	52	42	54	CO1	CO1	CO1
215069	12 NORMAN ST, TURVEY PARK NSW 2650	58	53	52	42	53	-	CO1	CO1
215072	82 RAILWAY ST, TURVEY PARK NSW 2650	58	53	52	42	47	-	-	CO1
215075	13 NORMAN ST, TURVEY PARK NSW 2650	58	53	52	42	53	-	CO1	CO1
215077	80 RAILWAY ST, TURVEY PARK NSW 2650	58	53	52	42	45	-	-	CO1
215078	84 RAILWAY ST, TURVEY PARK NSW 2650	58	53	52	42	46	-	-	CO1
215084	21 KILDARE ST, TURVEY PARK NSW 2650	55	55	-	-	65	CO1	-	-
215087	14 KILDARE ST, TURVEY PARK NSW 2650	58	53	52	42	63	CO1	CO1	CO1, CO2, (RO,AO)*
215105	3 INVERARY ST, TURVEY PARK NSW 2650	58	53	52	42	45	-	-	CO1
215108	86 RAILWAY ST, TURVEY PARK NSW 2650	58	53	52	42	45	-	-	CO1
215120	10 NORMAN ST, TURVEY PARK NSW 2650	58	53	52	42	55	CO1	CO1	CO1
215126	88 RAILWAY ST, TURVEY PARK NSW 2650	58	53	52	42	46	-	-	CO1
215132	90 RAILWAY ST, TURVEY PARK NSW 2650	58	53	52	42	46	-	-	CO1
215133	11 NORMAN ST, TURVEY PARK NSW 2650	58	53	52	42	57	CO1	CO1	CO1
215147	12 KILDARE ST, TURVEY PARK NSW 2650	58	53	52	42	63	CO1	CO1	CO1, CO2, (RO,AO)*
215151	94 RAILWAY ST, TURVEY PARK NSW 2650	58	53	52	42	46	-	-	CO1
215160	92 RAILWAY ST, TURVEY PARK NSW 2650	58	53	52	42	46	-	-	CO1
215161	96 RAILWAY ST, TURVEY PARK NSW 2650	58	53	52	42	46	-	-	CO1
215163	1 ERIN ST, TURVEY PARK NSW 2650	58	53	52	42	44	-	-	CO1
215174	1 INVERARY ST, TURVEY PARK NSW 2650	58	53	52	42	53	-	CO1	CO1
215181	2/74 BROOKONG AV, WAGGA WAGGA NSW 2650	58	53	52	42	45	-	-	CO1
215187	8 NORMAN ST, TURVEY PARK NSW 2650	58	53	52	42	56	CO1	CO1	CO1
215197	9 NORMAN ST, TURVEY PARK NSW 2650	58	53	52	42	59	CO1	CO1	CO1, CO2, (RO,AO)*
215199	ERIN EARTH 1 KILDARE ST, TURVEY PARK NSW	55	55	-	-	66	CO1	-	-
215201	7 ERIN ST, TURVEY PARK NSW 2650	58	53	52	42	43	-	-	CO1
215204	1 INVERARY ST, TURVEY PARK NSW 2650	58	53	52	42	54	CO1	CO1	CO1
215210	3 CASSIDY PDE, TURVEY PARK NSW 2650	58	53	52	42	55	CO1	CO1	CO1
215216	9 ERIN ST, TURVEY PARK NSW 2650	58	53	52	42	45	-	-	CO1
215217	10 KILDARE ST, TURVEY PARK NSW 2650	58	53	52	42	65	CO1	CO1	CO1, CO2, (RO,AO)*
215219	11 ERIN ST, TURVEY PARK NSW 2650	58	53	52	42	45	-	-	CO1
215231	68 BROOKONG AV, WAGGA WAGGA NSW 2650	58	53	52	42	46	-	-	CO1
215235	1 CASSIDY PDE, TURVEY PARK NSW 2650	58	53	52	42	49	-	-	CO1
215243	72 BROOKONG AV, WAGGA WAGGA NSW 2650	58	53	52	42	45	-	-	CO1
215265	6 NORMAN ST, TURVEY PARK NSW 2650	58	53	52	42	56	CO1	CO1	CO1
215267	70 BROOKONG AV, WAGGA WAGGA NSW 2650	58	53	52	42	43	-	-	CO1
215269	7 NORMAN ST, TURVEY PARK NSW 2650	58	53	52	42	60	CO1	CO1	CO1, CO2, (RO,AO)*
215276	66 BROOKONG AV, WAGGA WAGGA NSW 2650	58	53	52	42	48	-	-	CO1
215283	8 KILDARE ST, TURVEY PARK NSW 2650	58	53	52	42	68	CO1	CO1, CO2	CO1, CO2, RO, (AO, AltA)*
215292	1/74 BROOKONG AV, WAGGA WAGGA NSW 2650	58	53	52	42	44	-	-	CO1
215297	64 BROOKONG AV, WAGGA WAGGA NSW 2650	58	53	52	42	45	-	-	CO1
215302	4 NORMAN ST, TURVEY PARK NSW 2650	58	53	52	42	63	CO1	CO1	CO1, CO2, (RO,AO)*
215308	3 ROMA ST, WAGGA WAGGA NSW 2650	58	53	52	42	43	-	-	CO1
215309	5 NORMAN ST, TURVEY PARK NSW 2650	58	53	52	42	62	CO1	CO1	CO1, CO2, (RO,AO)*
215314	76 BROOKONG AV, WAGGA WAGGA NSW 2650	58	53	52	42	44	-	-	CO1
215320	60 BROOKONG AV, WAGGA WAGGA NSW 2650	58	53	52	42	52	-	-	CO1
215326	6 KILDARE ST, TURVEY PARK NSW 2650	58	53	52	42	69	CO1, CO2	CO1, CO2	CO1, CO2, RO, (AO, AltA)*
215340	56 BROOKONG AV, WAGGA WAGGA NSW 2650	58	53	52	42	51	-	-	CO1
215345	ERIN EARTH 1 KILDARE ST, TURVEY PARK NSW	55	55	-	-	71	CO1, CO2	-	-
215353	1 ROMA ST, WAGGA WAGGA NSW 2650	58	53	52	42	43	-	-	CO1
215356	3 NORMAN ST, TURVEY PARK NSW 2650	58	53	52	42	72	CO1, CO2	CO1, CO2	CO1, CO2, RO, (AO, AltA)*
215360	2 NORMAN ST, TURVEY PARK NSW 2650	58	53	52	42	64	CO1	CO1	CO1, CO2, (RO,AO)*
215365	4 KILDARE ST, TURVEY PARK NSW 2650	58	53	52	42	76	CO1, CO2	CO1, CO2	CO1, CO2, RO, (AO, AltA)*
215403	1 NORMAN ST, TURVEY PARK NSW 2650	58	53	52	42	78	CO1, CO2	CO1, CO2, (RO)*	CO1, CO2, RO, (AO, AltA)*
215411	54 BROOKONG AV, WAGGA WAGGA NSW 2650	58	53	52	42	49	-	-	CO1
215412	2 KILDARE ST, TURVEY PARK NSW 2650	58	53	52	42	78	CO1, CO2	CO1, CO2, (RO)*	CO1, CO2, RO, (AO, AltA)*
215423	52 BROOKONG AV, WAGGA WAGGA NSW 2650	58	53	52	42	49	-	-	CO1
215427	50 BROOKONG AV, WAGGA WAGGA NSW 2650	58	53	52	42	55	CO1	CO1	CO1
215460	48 BROOKONG AV, WAGGA WAGGA NSW 2650	58	53	52	42	56	CO1	CO1	CO1
215469	53 BROOKONG AV, WAGGA WAGGA NSW 2650	58	53	52	42	45	-	-	CO1
215483	51 BROOKONG AV, WAGGA WAGGA NSW 2650	58	53	52	42	45	-	-	CO1
215490	59 BROOKONG AV, WAGGA WAGGA NSW 2650	58	53	52	42	44	-	-	CO1
215491	46 BROOKONG AV, WAGGA WAGGA NSW 2650	58	53	52	42	54	CO1	CO1	CO1
215498	49 BROOKONG AV, WAGGA WAGGA NSW 2650	58	53	52	42	45	-	-	CO1
215499	44 BROOKONG AV, WAGGA WAGGA NSW 2650	58	53	52	42	58	CO1	CO1	CO1, CO2, (RO,AO)*
215504	ERIN EARTH 1 KILDARE ST, TURVEY PARK NSW	55	55	-	-	75	CO1, CO2	-	-
215507	47 BROOKONG AV, WAGGA WAGGA NSW 2650	58	53	52	42	46	-	-	CO1
215522	45 BROOKONG AV, WAGGA WAGGA NSW 2650	58	53	52	42	46	-	-	CO1
215533	42 BROOKONG AV, WAGGA WAGGA NSW 2650	58	53	52	42	59	CO1	CO1	CO1, CO2, (RO,AO)*
215540	40 BROOKONG AV, WAGGA WAGGA NSW 2650	58	53	52	42	61	CO1	CO1	CO1, CO2, (RO,AO)*
215543	43 BROOKONG AV, WAGGA WAGGA NSW 2650	58	53	52	42	48	-	-	CO1
215547	75 BROOKONG AV, WAGGA WAGGA NSW 2650	58	53	52	42	44	-	-	CO1
215551	14 STATION PL, WAGGA WAGGA NSW 2650	58	53	52	42	47	-	-	CO1
215563	38 BROOKONG AV, WAGGA WAGGA NSW 2650	58	53	52	42	50	-	-	CO1
215566	41 BROOKONG AV, WAGGA WAGGA NSW 2650	58	53	52	42	49	-	-	CO1
215570	36 BROOKONG AV, WAGGA WAGGA NSW 2650	58	53	52	42	62	CO1	CO1	CO1, CO2, (RO,AO)*
215578	2 MURRAY ST, WAGGA WAGGA NSW 2650	58	53	52	42	53	-	CO1	CO1
215615	34 BROOKONG AV, WAGGA WAGGA NSW 2650	58	53	52	42	59	CO1	CO1	CO1, CO2, (RO,AO)*
215618	32 BROOKONG AV, WAGGA WAGGA NSW 2650	58	53	52	42	66	CO1	CO1	CO1, CO2, (RO,AO)*
215636	20 BROOKONG AV, WAGGA WAGGA NSW 2650	70	70	-	-	83	CO1	-	-
215652	4 MURRAY ST, WAGGA WAGGA NSW 2650	58	53	52	42	48	-	-	CO1
215654	30 BROOKONG AV, WAGGA WAGGA NSW 2650	58	53	52	42	66	CO1	CO1	CO1, CO2, (RO,AO)*
215672	28 BROOKONG AV, WAGGA WAGGA NSW 2650	58	53	52	42	70	CO1, CO2	CO1, CO2	CO1, CO2, RO, (AO, AltA)*
215689	6 STATION PL, WAGGA WAGGA NSW 2650	45	45	-	-	48	CO1	-	-
215695	37 BROOKONG AV, WAGGA WAGGA NSW 2650	58	53	52	42	56	CO1	CO1	CO1
215699	2 FOX ST, WAGGA WAGGA NSW 2650	70	70	-	-	81	CO1	-	-
215706	35 BROOKONG AV, WAGGA WAGGA NSW 2650	58	53	52	42	55	CO1	CO1	CO1
215708	2 DONNELLY AV, WAGGA WAGGA NSW 2650	58	53	52	42	52	-	-	CO1
215712	20 BROOKONG AV, WAGGA WAGGA NSW 2650	70	70	-	-	82	CO1	-	-
215721	24 BROOKONG AV, WAGGA WAGGA NSW 2650	58	53	52	42	74	CO1, CO2	CO1, CO2	CO1, CO2, RO, (AO, AltA)*

DISCLAIMER: Address data within this document is based on external sources.
SLR Consulting Pty Ltd makes no warranty regarding the data's accuracy or reliability for any purpose.

W.002 - Compound Operation

SLR ID	ADDRESS	NML Daytime	NML Daytime OOH	NML Evening	NML Night-time	Predicted Level LAeq(15min)	Additional Mitigation Daytime OOH	Additional Mitigation Evening *(>2 consecutive rest periods)	Additional Mitigation Night *(>2 consecutive sleep periods)
215724	4 DONNELLY AV, WAGGA WAGGA NSW 2650	58	53	52	42	53	-	CO1	CO1
215725	6 DONNELLY AV, WAGGA WAGGA NSW 2650	58	53	52	42	53	-	CO1	CO1
215726	33 BROOKONG AV, WAGGA WAGGA NSW 2650	58	53	52	42	56	CO1	CO1	CO1
215731	8 DONNELLY AV, WAGGA WAGGA NSW 2650	58	53	52	42	54	CO1	CO1	CO1
215746	12 DONNELLY AV, WAGGA WAGGA NSW 2650	58	53	52	42	59	CO1	CO1	CO1, CO2, (RO,AO)*
215749	22 BROOKONG AV, WAGGA WAGGA NSW 2650	58	53	52	42	83	CO1, CO2	CO1, CO2, (RO)*	CO1, CO2, RO, (AO, AltA)*
215750	10 DONNELLY AV, WAGGA WAGGA NSW 2650	58	53	52	42	59	CO1	CO1	CO1, CO2, (RO,AO)*
215751	31 BROOKONG AV, WAGGA WAGGA NSW 2650	58	53	52	42	57	CO1	CO1	CO1
215752	29 BROOKONG AV, WAGGA WAGGA NSW 2650	58	53	52	42	58	CO1	CO1	CO1, CO2, (RO,AO)*
215759	6 MURRAY ST, WAGGA WAGGA NSW 2650	58	53	52	42	47	-	-	CO1
215760	2-4 STATION PL, WAGGA WAGGA NSW 2650	45	45	-	-	47	CO1	-	-
215762	27 BROOKONG AV, WAGGA WAGGA NSW 2650	58	53	52	42	58	CO1	CO1	CO1, CO2, (RO,AO)*
215781	25 BROOKONG AV, WAGGA WAGGA NSW 2650	58	53	52	42	59	CO1	CO1	CO1, CO2, (RO,AO)*
215791	1 YATHONG ST, WAGGA WAGGA NSW 2650	58	53	52	42	44	-	-	CO1
215799	2 LITTLE BEST ST, WAGGA WAGGA NSW 2650	58	53	52	42	51	-	-	CO1
215800	8 MURRAY ST, WAGGA WAGGA NSW 2650	58	53	52	42	46	-	-	CO1
215802	3 YATHONG ST, WAGGA WAGGA NSW 2650	58	53	52	42	44	-	-	CO1
215804	5 YATHONG ST, WAGGA WAGGA NSW 2650	58	53	52	42	45	-	-	CO1
215807	23 BROOKONG AV, WAGGA WAGGA NSW 2650	58	53	52	42	60	CO1	CO1	CO1, CO2, (RO,AO)*
215812	9 MURRAY ST, WAGGA WAGGA NSW 2650	58	53	52	42	49	-	-	CO1
215814	33 BROOKONG AV, WAGGA WAGGA NSW 2650	58	53	52	42	46	-	-	CO1
215820	21 BROOKONG AV, WAGGA WAGGA NSW 2650	58	53	52	42	61	CO1	CO1	CO1, CO2, (RO,AO)*
215835	1 FOX ST, WAGGA WAGGA NSW 2650	58	53	52	42	61	CO1	CO1	CO1, CO2, (RO,AO)*
215836	19 BROOKONG AV, WAGGA WAGGA NSW 2650	58	53	52	42	61	CO1	CO1	CO1, CO2, (RO,AO)*
215837	7 YATHONG ST, WAGGA WAGGA NSW 2650	58	53	52	42	45	-	-	CO1
215843	17 BROOKONG AV, WAGGA WAGGA NSW 2650	58	53	52	42	63	CO1	CO1	CO1, CO2, (RO,AO)*
215846	4 LITTLE BEST ST, WAGGA WAGGA NSW 2650	58	53	52	42	48	-	-	CO1
215849	18 BROOKONG AV, WAGGA WAGGA NSW 2650	58	53	52	42	84	CO1, CO2	CO1, CO2, (RO)*	CO1, CO2, RO, (AO, AltA)*
215853	10 MURRAY ST, WAGGA WAGGA NSW 2650	58	53	52	42	48	-	-	CO1
215874	188 EDWARD ST, WAGGA WAGGA NSW 2650	58	53	52	42	77	CO1, CO2	CO1, CO2	CO1, CO2, RO, (AO, AltA)*
215888	15 BROOKONG AV, WAGGA WAGGA NSW 2650	58	53	52	42	64	CO1	CO1	CO1, CO2, (RO,AO)*
215892	6 LITTLE BEST ST, WAGGA WAGGA NSW 2650	58	53	52	42	44	-	-	CO1
215900	16 BROOKONG AV, WAGGA WAGGA NSW 2650	58	53	52	42	74	CO1, CO2	CO1, CO2	CO1, CO2, RO, (AO, AltA)*
215902	13 BROOKONG AV, WAGGA WAGGA NSW 2650	58	53	52	42	65	CO1	CO1	CO1, CO2, (RO,AO)*
215908	3 FOX ST, WAGGA WAGGA NSW 2650	58	53	52	42	57	CO1	CO1	CO1
215919	12 MURRAY ST, WAGGA WAGGA NSW 2650	58	53	52	42	48	-	-	CO1
215923	13 MURRAY ST, WAGGA WAGGA NSW 2650	58	53	52	42	50	-	-	CO1
215924	11 BROOKONG AV, WAGGA WAGGA NSW 2650	58	53	52	42	67	CO1	CO1	CO1, CO2, (RO,AO)*
215933	8 LITTLE BEST ST, WAGGA WAGGA NSW 2650	58	53	52	42	44	-	-	CO1
215942	9 BROOKONG AV, WAGGA WAGGA NSW 2650	58	53	52	42	68	CO1	CO1, CO2	CO1, CO2, RO, (AO, AltA)*
215954	14 BROOKONG AV, WAGGA WAGGA NSW 2650	58	53	52	42	70	CO1, CO2	CO1, CO2	CO1, CO2, RO, (AO, AltA)*
215956	188 EDWARD ST, WAGGA WAGGA NSW 2650	58	53	52	42	64	CO1	CO1	CO1, CO2, (RO,AO)*
215984	5 FOX ST, WAGGA WAGGA NSW 2650	58	53	52	42	56	CO1	CO1	CO1
215985	14 MURRAY ST, WAGGA WAGGA NSW 2650	58	53	52	42	49	-	-	CO1
215988	15 MURRAY ST, WAGGA WAGGA NSW 2650	58	53	52	42	48	-	-	CO1
216006	7 BROOKONG AV, WAGGA WAGGA NSW 2650	58	53	52	42	70	CO1, CO2	CO1, CO2	CO1, CO2, RO, (AO, AltA)*
216007	10 SALMON ST, WAGGA WAGGA NSW 2650	58	53	52	42	48	-	-	CO1
216023	2 YABTREE ST, WAGGA WAGGA NSW 2650	58	53	52	42	46	-	-	CO1
216024	12 BROOKONG AV, WAGGA WAGGA NSW 2650	58	53	52	42	68	CO1	CO1, CO2	CO1, CO2, RO, (AO, AltA)*
216026	188 EDWARD ST, WAGGA WAGGA NSW 2650	58	53	52	42	67	CO1	CO1	CO1, CO2, (RO,AO)*
216039	4 YABTREE ST, WAGGA WAGGA NSW 2650	58	53	52	42	43	-	-	CO1
216042	16 MURRAY ST, WAGGA WAGGA NSW 2650	58	53	52	42	48	-	-	CO1
216053	6 SALMON ST, WAGGA WAGGA NSW 2650	58	53	52	42	51	-	-	CO1
216054	8 SALMON ST, WAGGA WAGGA NSW 2650	58	53	52	42	50	-	-	CO1
216056	6 YABTREE ST, WAGGA WAGGA NSW 2650	58	53	52	42	43	-	-	CO1
216060	156 EDWARD ST, WAGGA WAGGA NSW 2650	58	53	52	42	44	-	-	CO1
216069	8 YABTREE ST, WAGGA WAGGA NSW 2650	58	53	52	42	44	-	-	CO1
216073	3/12 SALMON ST, WAGGA WAGGA NSW 2650	58	53	52	42	54	CO1	CO1	CO1
216085	158 EDWARD ST, WAGGA WAGGA NSW 2650	58	53	52	42	48	-	-	CO1
216088	4 SALMON ST, WAGGA WAGGA NSW 2650	58	53	52	42	52	-	-	CO1
216094	160 EDWARD ST, WAGGA WAGGA NSW 2650	58	53	52	42	45	-	-	CO1
216099	162 EDWARD ST, WAGGA WAGGA NSW 2650	58	53	52	42	50	-	-	CO1
216103	164 EDWARD ST, WAGGA WAGGA NSW 2650	58	53	52	42	48	-	-	CO1
216107	168 EDWARD ST, WAGGA WAGGA NSW 2650	58	53	52	42	46	-	-	CO1
216115	2A SALMON ST, WAGGA WAGGA NSW 2650	58	53	52	42	53	-	CO1	CO1
216117	166 EDWARD ST, WAGGA WAGGA NSW 2650	58	53	52	42	46	-	-	CO1
216122	2 SALMON ST, WAGGA WAGGA NSW 2650	58	53	52	42	57	CO1	CO1	CO1
216127	8 BROOKONG AV, WAGGA WAGGA NSW 2650	58	53	52	42	64	CO1	CO1	CO1, CO2, (RO,AO)*
216128	170 EDWARD ST, WAGGA WAGGA NSW 2650	58	53	52	42	56	CO1	CO1	CO1
216134	19 MURRAY ST, WAGGA WAGGA NSW 2650	58	53	52	42	49	-	-	CO1
216146	18 MURRAY ST, WAGGA WAGGA NSW 2650	58	53	52	42	46	-	-	CO1
216158	188 EDWARD ST, WAGGA WAGGA NSW 2650	55	55	55	-	65	CO1	CO1	-
216165	8 SALMON ST, WAGGA WAGGA NSW 2650	58	53	52	42	49	-	-	CO1
216181	2 PETER ST, WAGGA WAGGA NSW 2650	58	53	52	42	46	-	-	CO1
216196	1 YABTREE ST, WAGGA WAGGA NSW 2650	58	53	52	42	46	-	-	CO1
216200	21 MURRAY ST, WAGGA WAGGA NSW 2650	58	53	52	42	53	-	CO1	CO1
216204	20 MURRAY ST, WAGGA WAGGA NSW 2650	58	53	52	42	45	-	-	CO1
216213	3 YABTREE ST, WAGGA WAGGA NSW 2650	58	53	52	42	45	-	-	CO1
216217	5 YABTREE ST, WAGGA WAGGA NSW 2650	58	53	52	42	45	-	-	CO1
216224	7 YABTREE ST, WAGGA WAGGA NSW 2650	58	53	52	42	45	-	-	CO1
216226	4 PETER ST, WAGGA WAGGA NSW 2650	58	53	52	42	44	-	-	CO1
216245	131A EDWARD ST, WAGGA WAGGA NSW 2650	58	53	52	42	46	-	-	CO1
216256	196 EDWARD ST, WAGGA WAGGA NSW 2650	58	53	52	42	57	CO1	CO1	CO1
216264	22 MURRAY ST, WAGGA WAGGA NSW 2650	58	53	52	42	44	-	-	CO1
216272	198 EDWARD ST, WAGGA WAGGA NSW 2650	58	53	52	42	61	CO1	CO1	CO1, CO2, (RO,AO)*
216281	133 EDWARD ST, WAGGA WAGGA NSW 2650	58	53	52	42	43	-	-	CO1
216284	6 PETER ST, WAGGA WAGGA NSW 2650	58	53	52	42	44	-	-	CO1
216292	202 EDWARD ST, WAGGA WAGGA NSW 2650	58	53	52	42	62	CO1	CO1	CO1, CO2, (RO,AO)*
216294	206 EDWARD ST, WAGGA WAGGA NSW 2650	58	53	52	42	61	CO1	CO1	CO1, CO2, (RO,AO)*
216298	153 EDWARD ST, WAGGA WAGGA NSW 2650	58	53	52	42	47	-	-	CO1
216306	23 MURRAY ST, WAGGA WAGGA NSW 2650	58	53	52	42	46	-	-	CO1
216308	204 EDWARD ST, WAGGA WAGGA NSW 2650	58	53	52	42	60	CO1	CO1	CO1, CO2, (RO,AO)*
216323	157 EDWARD ST, WAGGA WAGGA NSW 2650	58	53	52	42	47	-	-	CO1
216325	210 EDWARD ST, WAGGA WAGGA NSW 2650	58	53	52	42	50	-	-	CO1
216327	208 EDWARD ST, WAGGA WAGGA NSW 2650	58	53	52	42	60	CO1	CO1	CO1, CO2, (RO,AO)*
216333	161 EDWARD ST, WAGGA WAGGA NSW 2650	58	53	52	42	49	-	-	CO1
216342	214 EDWARD ST, WAGGA WAGGA NSW 2650	58	53	52	42	53	-	CO1	CO1
216357	212 EDWARD ST, WAGGA WAGGA NSW 2650	58	53	52	42	53	-	CO1	CO1
216360	163 EDWARD ST, WAGGA WAGGA NSW 2650	58	53	52	42	50	-	-	CO1
216370	218 EDWARD ST, WAGGA WAGGA NSW 2650	58	53	52	42	46	-	-	CO1
216373	216 EDWARD ST, WAGGA WAGGA NSW 2650	58	53	52	42	45	-	-	CO1
216390	220 EDWARD ST, WAGGA WAGGA NSW 2650	58	53	52	42	47	-	-	CO1
216391	1/173 EDWARD ST, WAGGA WAGGA NSW 2650	58	53	52	42	56	CO1	CO1	CO1
216398	224 EDWARD ST, WAGGA WAGGA NSW 2650	58	53	52	42	49	-	-	CO1
216400	222 EDWARD ST, WAGGA WAGGA NSW 2650	58	53	52	42	46	-	-	CO1
216401	WOMBOY 5/165 EDWARD ST, WAGGA WAGGA N	58	53	52	42	56	CO1	CO1	CO1
216404	8 BEST ST, WAGGA WAGGA NSW 2650	58	53	52	42	44	-	-	CO1
216412	226 EDWARD ST, WAGGA WAGGA NSW 2650	58	53	52	42	47	-	-	CO1
216419	228 EDWARD ST, WAGGA WAGGA NSW 2650	58	53	52	42	49	-	-	CO1
216433	9 BEST ST, WAGGA WAGGA NSW 2650	58	53	52	42	45	-	-	CO1
216434	177 EDWARD ST, WAGGA WAGGA NSW 2650	58	53	52	42	51	-	-	CO1
216440	232 EDWARD ST, WAGGA WAGGA NSW 2650	58	53	52	42	47	-	-	CO1
216448	175 EDWARD ST, WAGGA WAGGA NSW 2650	58	53	52	42	55	CO1	CO1	CO1
216464	179 EDWARD ST, WAGGA WAGGA NSW 2650	58	53	52	42	50	-	-	CO1
216471	181 EDWARD ST, WAGGA WAGGA NSW 2650	58	53	52	42	55	CO1	CO1	CO1
216472	173 EDWARD ST, WAGGA WAGGA NSW 2650	58	53	52	42	53	-	CO1	CO1
216473	240 EDWARD ST, WAGGA WAGGA NSW 2650	58	53	52	42	44	-	-	CO1
216474	234 EDWARD ST, WAGGA WAGGA NSW 2650	58	53	52	42	44	-	-	CO1
216479	238 EDWARD ST, WAGGA WAGGA NSW 2650	58	53	52	42	43	-	-	CO1
216480	189 EDWARD ST, WAGGA WAGGA NSW 2650	58	53	52	42	55	CO1	CO1	CO1
216481	236 EDWARD ST, WAGGA WAGGA NSW 2650	58	53	52	42	45	-	-	CO1
216485	12 BEST ST, WAGGA WAGGA NSW 2650	58	53	52	42	47	-	-	CO1
216486	191 EDWARD ST, WAGGA WAGGA NSW 2650	58	53	52	42	53	-	CO1	CO1
216487	11A BEST ST, WAGGA WAGGA NSW 2650	58	53	52	42	45	-	-	CO1
216510	242 EDWARD ST, WAGGA WAGGA NSW 2650	58	53	52	42	43	-	-	CO1
216520	7 FOX ST, WAGGA WAGGA NSW 2650	58	53	52	42	51	-	-	CO1

DISCLAIMER: Address data within this document is based on external sources.
SLR Consulting Pty Ltd makes no warranty regarding the data's accuracy or reliability for any purpose.

W.002 - Compound Operation

SLR ID	ADDRESS	NML Daytime	NML Daytime OOH	NML Evening	NML Night-time	Predicted Level LAeq(15min)	Additional Mitigation Daytime OOH	Additional Mitigation Evening *(>2 consecutive rest periods)	Additional Mitigation Night *(>2 consecutive sleep periods)
216521	2/4-6 THORNE ST, WAGGA WAGGA NSW 2650	58	53	52	42	58	CO1	CO1	CO1, CO2, (RO,AO)*
216540	14 BEST ST, WAGGA WAGGA NSW 2650	58	53	52	42	48	-	-	CO1
216547	13 BEST ST, WAGGA WAGGA NSW 2650	58	53	52	42	44	-	-	CO1
216558	9 FOX ST, WAGGA WAGGA NSW 2650	58	53	52	42	49	-	-	CO1
216561	20 PETER ST, WAGGA WAGGA NSW 2650	58	53	52	42	45	-	-	CO1
216564	10 FOX ST, WAGGA WAGGA NSW 2650	58	53	52	42	46	-	-	CO1
216585	16 BEST ST, WAGGA WAGGA NSW 2650	58	53	52	42	44	-	-	CO1
216589	8 THORNE ST, WAGGA WAGGA NSW 2650	58	53	52	42	51	-	-	CO1
216603	17 BEST ST, WAGGA WAGGA NSW 2650	58	53	52	42	44	-	-	CO1
216605	2/11 FOX ST, WAGGA WAGGA NSW 2650	58	53	52	42	49	-	-	CO1
216623	9 THORNE ST, WAGGA WAGGA NSW 2650	58	53	52	42	50	-	-	CO1
216624	12 FOX ST, WAGGA WAGGA NSW 2650	58	53	52	42	47	-	-	CO1
216626	22 PETER ST, WAGGA WAGGA NSW 2650	58	53	52	42	43	-	-	CO1
216638	215 EDWARD ST, WAGGA WAGGA NSW 2650	58	53	52	42	49	-	-	CO1
216642	12 FOX ST, WAGGA WAGGA NSW 2650	58	53	52	42	52	-	-	CO1
216643	18 BEST ST, WAGGA WAGGA NSW 2650	58	53	52	42	44	-	-	CO1
216651	10 THORNE ST, WAGGA WAGGA NSW 2650	58	53	52	42	49	-	-	CO1
216655	215-217 EDWARD ST, WAGGA WAGGA NSW 2650	58	53	52	42	48	-	-	CO1
216662	215A EDWARD ST, WAGGA WAGGA NSW 2650	58	53	52	42	47	-	-	CO1
216665	2/11 FOX ST, WAGGA WAGGA NSW 2650	58	53	52	42	48	-	-	CO1
216668	19 BEST ST, WAGGA WAGGA NSW 2650	58	53	52	42	44	-	-	CO1
216676	11 THORNE ST, WAGGA WAGGA NSW 2650	58	53	52	42	49	-	-	CO1
216678	24 PETER ST, WAGGA WAGGA NSW 2650	58	53	52	42	43	-	-	CO1
216680	219 EDWARD ST, WAGGA WAGGA NSW 2650	58	53	52	42	48	-	-	CO1
216683	14 FOX ST, WAGGA WAGGA NSW 2650	58	53	52	42	45	-	-	CO1
216687	223 EDWARD ST, WAGGA WAGGA NSW 2650	58	53	52	42	46	-	-	CO1
216694	12 THORNE ST, WAGGA WAGGA NSW 2650	58	53	52	42	50	-	-	CO1
216697	221 EDWARD ST, WAGGA WAGGA NSW 2650	58	53	52	42	46	-	-	CO1
216700	20 BEST ST, WAGGA WAGGA NSW 2650	58	53	52	42	43	-	-	CO1
216705	209A EDWARD ST, WAGGA WAGGA NSW 2650	58	53	52	42	47	-	-	CO1
216710	225 EDWARD ST, WAGGA WAGGA NSW 2650	58	53	52	42	46	-	-	CO1
216721	13 FOX ST, WAGGA WAGGA NSW 2650	58	53	52	42	50	-	-	CO1
216726	21 BEST ST, WAGGA WAGGA NSW 2650	58	53	52	42	44	-	-	CO1
216732	13 THORNE ST, WAGGA WAGGA NSW 2650	58	53	52	42	49	-	-	CO1
216733	16 FOX ST, WAGGA WAGGA NSW 2650	58	53	52	42	46	-	-	CO1
216743	14 THORNE ST, WAGGA WAGGA NSW 2650	58	53	52	42	49	-	-	CO1
216755	8 OATES AV, WAGGA WAGGA NSW 2650	58	53	52	42	51	-	-	CO1
216758	9 OATES AV, WAGGA WAGGA NSW 2650	58	53	52	42	48	-	-	CO1
216760	237 EDWARD ST, WAGGA WAGGA NSW 2650	58	53	52	42	44	-	-	CO1
216769	239 EDWARD ST, WAGGA WAGGA NSW 2650	58	53	52	42	45	-	-	CO1
216774	15 FOX ST, WAGGA WAGGA NSW 2650	58	53	52	42	46	-	-	CO1
216791	16 THORNE ST, WAGGA WAGGA NSW 2650	58	53	52	42	49	-	-	CO1
216795	15 THORNE ST, WAGGA WAGGA NSW 2650	58	53	52	42	49	-	-	CO1
216799	20 FOX ST, WAGGA WAGGA NSW 2650	58	53	52	42	44	-	-	CO1
216801	245 EDWARD ST, WAGGA WAGGA NSW 2650	58	53	52	42	47	-	-	CO1
216806	33 MURRAY ST, WAGGA WAGGA NSW 2650	58	53	52	42	44	-	-	CO1
216810	11 OATES AV, WAGGA WAGGA NSW 2650	58	53	52	42	47	-	-	CO1
216823	10 OATES AV, WAGGA WAGGA NSW 2650	58	53	52	42	50	-	-	CO1
216833	4/241-243 EDWARD ST, WAGGA WAGGA NSW 26	58	53	52	42	48	-	-	CO1
216837	255 EDWARD ST, WAGGA WAGGA NSW 2650	58	53	52	42	46	-	-	CO1
216839	17 FOX ST, WAGGA WAGGA NSW 2650	58	53	52	42	46	-	-	CO1
216847	255 EDWARD ST, WAGGA WAGGA NSW 2650	58	53	52	42	45	-	-	CO1
216857	18 THORNE ST, WAGGA WAGGA NSW 2650	58	53	52	42	48	-	-	CO1
216863	17 THORNE ST, WAGGA WAGGA NSW 2650	58	53	52	42	49	-	-	CO1
216867	13 OATES AV, WAGGA WAGGA NSW 2650	58	53	52	42	47	-	-	CO1
216870	35 MURRAY ST, WAGGA WAGGA NSW 2650	58	53	52	42	44	-	-	CO1
216874	26 FOX ST, WAGGA WAGGA NSW 2650	58	53	52	42	45	-	-	CO1
216887	12 OATES AV, WAGGA WAGGA NSW 2650	58	53	52	42	50	-	-	CO1
216892	21 FOX ST, WAGGA WAGGA NSW 2650	58	53	52	42	48	-	-	CO1
216895	4/241-243 EDWARD ST, WAGGA WAGGA NSW 26	58	53	52	42	47	-	-	CO1
216899	259 EDWARD ST, WAGGA WAGGA NSW 2650	58	53	52	42	44	-	-	CO1
216902	6/263 EDWARD ST, WAGGA WAGGA NSW 2650	58	53	52	42	46	-	-	CO1
216924	20 THORNE ST, WAGGA WAGGA NSW 2650	58	53	52	42	47	-	-	CO1
216932	19 THORNE ST, WAGGA WAGGA NSW 2650	58	53	52	42	48	-	-	CO1
216941	15 OATES AV, WAGGA WAGGA NSW 2650	58	53	52	42	45	-	-	CO1
216943	7/36 MURRAY ST, WAGGA WAGGA NSW 2650	58	53	52	42	46	-	-	CO1
216951	16 OATES AV, WAGGA WAGGA NSW 2650	58	53	52	42	47	-	-	CO1
216952	28 FOX ST, WAGGA WAGGA NSW 2650	58	53	52	42	46	-	-	CO1
216961	277 EDWARD ST, WAGGA WAGGA NSW 2650	58	53	52	42	43	-	-	CO1
216965	279 EDWARD ST, WAGGA WAGGA NSW 2650	58	53	52	42	43	-	-	CO1
216966	23 FOX ST, WAGGA WAGGA NSW 2650	58	53	52	42	48	-	-	CO1
216991	22 THORNE ST, WAGGA WAGGA NSW 2650	58	53	52	42	49	-	-	CO1
217004	21 THORNE ST, WAGGA WAGGA NSW 2650	58	53	52	42	51	-	-	CO1
217009	18 OATES AV, WAGGA WAGGA NSW 2650	58	53	52	42	45	-	-	CO1
217018	38 MURRAY ST, WAGGA WAGGA NSW 2650	58	53	52	42	48	-	-	CO1
217019	30 FOX ST, WAGGA WAGGA NSW 2650	58	53	52	42	46	-	-	CO1
217027	25 FOX ST, WAGGA WAGGA NSW 2650	58	53	52	42	46	-	-	CO1
217032	39 MURRAY ST, WAGGA WAGGA NSW 2650	58	53	52	42	45	-	-	CO1
217036	6/263 EDWARD ST, WAGGA WAGGA NSW 2650	58	53	52	42	45	-	-	CO1
217038	32 BEST ST, WAGGA WAGGA NSW 2650	58	53	52	42	45	-	-	CO1
217042	20 OATES AV, WAGGA WAGGA NSW 2650	58	53	52	42	46	-	-	CO1
217045	19 OATES AV, WAGGA WAGGA NSW 2650	58	53	52	42	47	-	-	CO1
217048	24 THORNE ST, WAGGA WAGGA NSW 2650	58	53	52	42	48	-	-	CO1
217052	31 BEST ST, WAGGA WAGGA NSW 2650	58	53	52	42	44	-	-	CO1
217054	295 EDWARD ST, WAGGA WAGGA NSW 2650	56	51	50	43	44	-	-	CO1
217057	2/245A EDWARD ST, WAGGA WAGGA NSW 2650	58	53	52	42	44	-	-	CO1
217063	27 FOX ST, WAGGA WAGGA NSW 2650	58	53	52	42	45	-	-	CO1
217066	23 THORNE ST, WAGGA WAGGA NSW 2650	58	53	52	42	47	-	-	CO1
217068	32 FOX ST, WAGGA WAGGA NSW 2650	58	53	52	42	45	-	-	CO1
217069	24 THORNE ST, WAGGA WAGGA NSW 2650	58	53	52	42	45	-	-	CO1
217079	40 MURRAY ST, WAGGA WAGGA NSW 2650	58	53	52	42	45	-	-	CO1
217090	27 FOX ST, WAGGA WAGGA NSW 2650	58	53	52	42	45	-	-	CO1
217094	22 OATES AV, WAGGA WAGGA NSW 2650	58	53	52	42	46	-	-	CO1
217099	21 OATES AV, WAGGA WAGGA NSW 2650	58	53	52	42	48	-	-	CO1
217101	34 BEST ST, WAGGA WAGGA NSW 2650	58	53	52	42	44	-	-	CO1
217114	26 THORNE ST, WAGGA WAGGA NSW 2650	58	53	52	42	48	-	-	CO1
217115	33 BEST ST, WAGGA WAGGA NSW 2650	58	53	52	42	44	-	-	CO1
217125	25 THORNE ST, WAGGA WAGGA NSW 2650	58	53	52	42	44	-	-	CO1
217129	34 FOX ST, WAGGA WAGGA NSW 2650	58	53	52	42	44	-	-	CO1
217138	24 OATES AV, WAGGA WAGGA NSW 2650	58	53	52	42	46	-	-	CO1
217141	43 MURRAY ST, WAGGA WAGGA NSW 2650	58	53	52	42	44	-	-	CO1
217143	29A FOX ST, WAGGA WAGGA NSW 2650	58	53	52	42	45	-	-	CO1
217144	42 MURRAY ST, WAGGA WAGGA NSW 2650	58	53	52	42	46	-	-	CO1
217163	28 THORNE ST, WAGGA WAGGA NSW 2650	58	53	52	42	47	-	-	CO1
217165	6/263 EDWARD ST, WAGGA WAGGA NSW 2650	58	53	52	42	44	-	-	CO1
217173	23 OATES AV, WAGGA WAGGA NSW 2650	58	53	52	42	45	-	-	CO1
217180	27 THORNE ST, WAGGA WAGGA NSW 2650	58	53	52	42	49	-	-	CO1
217181	35 BEST ST, WAGGA WAGGA NSW 2650	58	53	52	42	45	-	-	CO1
217183	45 MURRAY ST, WAGGA WAGGA NSW 2650	58	53	52	42	43	-	-	CO1
217190	26 OATES AV, WAGGA WAGGA NSW 2650	58	53	52	42	44	-	-	CO1
217192	44 MURRAY ST, WAGGA WAGGA NSW 2650	58	53	52	42	45	-	-	CO1
217204	31 FOX ST, WAGGA WAGGA NSW 2650	58	53	52	42	44	-	-	CO1
217225	30 THORNE ST, WAGGA WAGGA NSW 2650	58	53	52	42	48	-	-	CO1
217234	29 THORNE ST, WAGGA WAGGA NSW 2650	58	53	52	42	47	-	-	CO1
217236	46 MURRAY ST, WAGGA WAGGA NSW 2650	58	53	52	42	43	-	-	CO1
217260	30 OATES AV, WAGGA WAGGA NSW 2650	58	53	52	42	43	-	-	CO1
217274	49 MURRAY ST, WAGGA WAGGA NSW 2650	58	53	52	42	43	-	-	CO1
217279	32 THORNE ST, WAGGA WAGGA NSW 2650	58	53	52	42	48	-	-	CO1
217280	33 FOX ST, WAGGA WAGGA NSW 2650	58	53	52	42	44	-	-	CO1
217289	48 MURRAY ST, WAGGA WAGGA NSW 2650	58	53	52	42	46	-	-	CO1
217294	27 OATES AV, WAGGA WAGGA NSW 2650	58	53	52	42	45	-	-	CO1
217299	31 THORNE ST, WAGGA WAGGA NSW 2650	58	53	52	42	46	-	-	CO1
217306	42 BEST ST, WAGGA WAGGA NSW 2650	58	53	52	42	44	-	-	CO1
217319	51 MURRAY ST, WAGGA WAGGA NSW 2650	58	53	52	42	46	-	-	CO1
217323	34 THORNE ST, WAGGA WAGGA NSW 2650	58	53	52	42	46	-	-	CO1
217333	29 OATES AV, WAGGA WAGGA NSW 2650	58	53	52	42	45	-	-	CO1

DISCLAIMER: Address data within this document is based on external sources.
SLR Consulting Pty Ltd makes no warranty regarding the data's accuracy or reliability for any purpose.

W.002 - Compound Operation

SLR ID	ADDRESS	NML Daytime	NML Daytime OOH	NML Evening	NML Night-time	Predicted Level LAeq(15min)	Additional Mitigation Daytime OOH	Additional Mitigation Evening *(>2 consecutive rest periods)	Additional Mitigation Night *(>2 consecutive sleep periods)
217340	32 OATES AV, WAGGA WAGGA NSW 2650	58	53	52	42	43	-	-	CO1
217345	50 MURRAY ST, WAGGA WAGGA NSW 2650	58	53	52	42	44	-	-	CO1
217353	35 THORNE ST, WAGGA WAGGA NSW 2650	58	53	52	42	46	-	-	CO1
217357	44 BEST ST, WAGGA WAGGA NSW 2650	58	53	52	42	44	-	-	CO1
217359	4 DARLOW ST, WAGGA WAGGA NSW 2650	58	53	52	42	43	-	-	CO1
217362	41 BEST ST, WAGGA WAGGA NSW 2650	58	53	52	42	43	-	-	CO1
217366	53 MURRAY ST, WAGGA WAGGA NSW 2650	58	53	52	42	47	-	-	CO1
217381	36 THORNE ST, WAGGA WAGGA NSW 2650	58	53	52	42	46	-	-	CO1
217392	2/39 FOX ST, WAGGA WAGGA NSW 2650	58	53	52	42	43	-	-	CO1
217399	37 THORNE ST, WAGGA WAGGA NSW 2650	58	53	52	42	47	-	-	CO1
217424	38 THORNE ST, WAGGA WAGGA NSW 2650	58	53	52	42	47	-	-	CO1
217431	3/36 OATES AV, WAGGA WAGGA NSW 2650	58	53	52	42	43	-	-	CO1
217432	43 BEST ST, WAGGA WAGGA NSW 2650	58	53	52	42	43	-	-	CO1
217433	33 OATES AV, WAGGA WAGGA NSW 2650	58	53	52	42	44	-	-	CO1
217452	2/39-41 THORNE ST, WAGGA WAGGA NSW 2650	58	53	52	42	47	-	-	CO1
217458	40 THORNE ST, WAGGA WAGGA NSW 2650	58	53	52	42	47	-	-	CO1
217462	45 BEST ST, WAGGA WAGGA NSW 2650	58	53	52	42	43	-	-	CO1
217467	35 OATES AV, WAGGA WAGGA NSW 2650	58	53	52	42	46	-	-	CO1
217470	41 FOX ST, WAGGA WAGGA NSW 2650	58	53	52	42	44	-	-	CO1
217503	56 MURRAY ST, WAGGA WAGGA NSW 2650	58	53	52	42	43	-	-	CO1
217508	42 THORNE ST, WAGGA WAGGA NSW 2650	58	53	52	42	47	-	-	CO1
217510	37 OATES AV, WAGGA WAGGA NSW 2650	58	53	52	42	47	-	-	CO1
217529	45 FOX ST, WAGGA WAGGA NSW 2650	58	53	52	42	44	-	-	CO1
217544	39 OATES AV, WAGGA WAGGA NSW 2650	58	53	52	42	47	-	-	CO1
217563	50 FOX ST, WAGGA WAGGA NSW 2650	58	53	52	42	43	-	-	CO1
217582	142 MORGAN ST, WAGGA WAGGA NSW 2650	58	53	52	42	45	-	-	CO1
217590	60 MURRAY ST, WAGGA WAGGA NSW 2650	58	53	52	42	43	-	-	CO1
217595	148 MORGAN ST, WAGGA WAGGA NSW 2650	58	53	52	42	46	-	-	CO1
217606	152 MORGAN ST, WAGGA WAGGA NSW 2650	58	53	52	42	43	-	-	CO1
217608	144 MORGAN ST, WAGGA WAGGA NSW 2650	58	53	52	42	44	-	-	CO1
217610	146 MORGAN ST, WAGGA WAGGA NSW 2650	58	53	52	42	43	-	-	CO1
217615	150 MORGAN ST, WAGGA WAGGA NSW 2650	58	53	52	42	44	-	-	CO1
217650	158 MORGAN ST, WAGGA WAGGA NSW 2650	58	53	52	42	47	-	-	CO1
1111674	54 BEST ST, WAGGA WAGGA NSW 2650	58	53	52	42	43	-	-	CO1
217708	123 MORGAN ST, WAGGA WAGGA NSW 2650	58	53	52	42	43	-	-	CO1
217727	133 MORGAN ST, WAGGA WAGGA NSW 2650	58	53	52	42	43	-	-	CO1
217748	64 MURRAY ST, WAGGA WAGGA NSW 2650	58	53	52	42	43	-	-	CO1
217752	141 MORGAN ST, WAGGA WAGGA NSW 2650	58	53	52	42	44	-	-	CO1
217754	137 MORGAN ST, WAGGA WAGGA NSW 2650	58	53	52	42	43	-	-	CO1
217759	56 FOX ST, WAGGA WAGGA NSW 2650	58	53	52	42	45	-	-	CO1
217797	3/53 FOX ST, WAGGA WAGGA NSW 2650	58	53	52	42	43	-	-	CO1
217810	147 MORGAN ST, WAGGA WAGGA NSW 2650	58	53	52	42	43	-	-	CO1
217813	60 FOX ST, WAGGA WAGGA NSW 2650	58	53	52	42	43	-	-	CO1
217825	153 MORGAN ST, WAGGA WAGGA NSW 2650	58	53	52	42	43	-	-	CO1
217828	159 MORGAN ST, WAGGA WAGGA NSW 2650	58	53	52	42	45	-	-	CO1
217839	157 MORGAN ST, WAGGA WAGGA NSW 2650	58	53	52	42	46	-	-	CO1
217846	167 MORGAN ST, WAGGA WAGGA NSW 2650	58	53	52	42	43	-	-	CO1
217851	169 MORGAN ST, WAGGA WAGGA NSW 2650	58	53	52	42	43	-	-	CO1
217852	165 MORGAN ST, WAGGA WAGGA NSW 2650	58	53	52	42	44	-	-	CO1
217861	171 MORGAN ST, WAGGA WAGGA NSW 2650	58	53	52	42	43	-	-	CO1
217864	57 FOX ST, WAGGA WAGGA NSW 2650	58	53	52	42	44	-	-	CO1
217866	58 THORNE ST, WAGGA WAGGA NSW 2650	58	53	52	42	44	-	-	CO1
217877	66 MURRAY ST, WAGGA WAGGA NSW 2650	58	53	52	42	43	-	-	CO1
217883	175 MORGAN ST, WAGGA WAGGA NSW 2650	58	53	52	42	43	-	-	CO1
217908	59 THORNE ST, WAGGA WAGGA NSW 2650	58	53	52	42	43	-	-	CO1
217918	68 MURRAY ST, WAGGA WAGGA NSW 2650	58	53	52	42	43	-	-	CO1
217947	3/63 THORNE ST, WAGGA WAGGA NSW 2650	58	53	52	42	43	-	-	CO1
217997	3/67 THORNE ST, WAGGA WAGGA NSW 2650	58	53	52	42	43	-	-	CO1
218049	69 THORNE ST, WAGGA WAGGA NSW 2650	58	53	52	42	43	-	-	CO1
218146	77 FOX ST, WAGGA WAGGA NSW 2650	58	53	52	42	43	-	-	CO1
218147	74 THORNE ST, WAGGA WAGGA NSW 2650	58	53	52	42	43	-	-	CO1
218163	79 FOX ST, WAGGA WAGGA NSW 2650	58	53	52	42	43	-	-	CO1
218197	132 FORSYTH ST, WAGGA WAGGA NSW 2650	58	53	52	42	43	-	-	CO1
1000454	95 COLEMAN ST, TURVEY PARK NSW 2650	58	53	52	42	43	-	-	CO1
1000455	93 COLEMAN ST, TURVEY PARK NSW 2650	58	53	52	42	44	-	-	CO1
1000456	91 COLEMAN ST, TURVEY PARK NSW 2650	58	53	52	42	44	-	-	CO1
1000457	103 COLEMAN ST, TURVEY PARK NSW 2650	58	53	52	42	46	-	-	CO1
1108363	244-248 EDWARD ST, WAGGA WAGGA NSW 2650	58	53	52	42	49	-	-	CO1
1108530	10 SALMON ST, WAGGA WAGGA NSW 2650	58	53	52	42	47	-	-	CO1
1108533	55A MURRAY ST, WAGGA WAGGA NSW 2650	58	53	52	42	43	-	-	CO1
1108649	24-26 BROOKONG AV, WAGGA WAGGA NSW 265	58	53	52	42	75	CO1, CO2	CO1, CO2	CO1, CO2, RO, (AO, AltA)*
1108709	152 FORSYTH ST, WAGGA WAGGA NSW 2650	58	53	52	42	43	-	-	CO1
1108960	58 BEST ST, WAGGA WAGGA NSW 2650	58	53	52	42	43	-	-	CO1
1110655	ERIN EARTH 1 KILDARE ST, TURVEY PARK NSW	55	55	55	-	65	CO1	CO1	-
1110656	Kildare Catholic College	55	55	-	-	62	CO1	-	-

DISCLAIMER: Address data within this document is based on external sources.
SLR Consulting Pty Ltd makes no warranty regarding the data's accuracy or reliability for any purpose.

W.004 - Utility Work

SLR ID	ADDRESS	NML Daytime	NML Daytime OOH	NML Evening	NML Night-time	Predicted Level LAeq(15min)	Additional Mitigation Daytime OOH	Additional Mitigation Evening *(>2 consecutive rest periods)	Additional Mitigation Night *(>2 consecutive sleep periods)
213574	33 GARLAND ST, TURVEY PARK NSW 2650	58	53	52	42	54	CO1	-	-
213852	56 COLEMAN ST, TURVEY PARK NSW 2650	58	53	52	42	55	CO1	-	-
213865	58 COLEMAN ST, TURVEY PARK NSW 2650	58	53	52	42	55	CO1	-	-
213882	60 COLEMAN ST, TURVEY PARK NSW 2650	58	53	52	42	55	CO1	-	-
214285	61 COLEMAN ST, TURVEY PARK NSW 2650	58	53	52	42	56	CO1	-	-
214484	34 KILDARE ST, TURVEY PARK NSW 2650	58	53	52	42	59	CO1	-	-
214525	31 NORMAN ST, TURVEY PARK NSW 2650	58	53	52	42	59	CO1	-	-
1111765	ERIN EARTH 1 KILDARE ST, TURVEY PARK NSW	55	55	-	-	59	CO1	-	-
1111762	21 KILDARE ST, TURVEY PARK NSW 2650	55	55	-	-	58	CO1	-	-
1111761	21 KILDARE ST, TURVEY PARK NSW 2650	55	55	-	-	60	CO1	-	-
1111760	ERIN EARTH 1 KILDARE ST, TURVEY PARK NSW	55	55	-	-	61	CO1	-	-
214532	32 KILDARE ST, TURVEY PARK NSW 2650	58	53	52	42	60	CO1	-	-
214566	28 NORMAN ST, TURVEY PARK NSW 2650	58	53	52	42	58	CO1	-	-
214574	29 NORMAN ST, TURVEY PARK NSW 2650	58	53	52	42	59	CO1	-	-
214592	30 KILDARE ST, TURVEY PARK NSW 2650	58	53	52	42	59	CO1	-	-
214608	ERIN EARTH 1 KILDARE ST, TURVEY PARK NSW	55	55	-	-	60	CO1	-	-
214640	26 NORMAN ST, TURVEY PARK NSW 2650	58	53	52	42	58	CO1	-	-
214650	27 NORMAN ST, TURVEY PARK NSW 2650	58	53	52	42	60	CO1	-	-
214666	28 KILDARE ST, TURVEY PARK NSW 2650	58	53	52	42	59	CO1	-	-
214697	24 NORMAN ST, TURVEY PARK NSW 2650	58	53	52	42	59	CO1	-	-
214712	25 NORMAN ST, TURVEY PARK NSW 2650	58	53	52	42	60	CO1	-	-
214735	26 KILDARE ST, TURVEY PARK NSW 2650	58	53	52	42	60	CO1	-	-
1111759	ERIN EARTH 1 KILDARE ST, TURVEY PARK NSW	55	55	-	-	62	CO1	-	-
214766	22 NORMAN ST, TURVEY PARK NSW 2650	58	53	52	42	59	CO1	-	-
214773	23 NORMAN ST, TURVEY PARK NSW 2650	58	53	52	42	58	CO1	-	-
214787	24 KILDARE ST, TURVEY PARK NSW 2650	58	53	52	42	60	CO1	-	-
214827	20 NORMAN ST, TURVEY PARK NSW 2650	58	53	52	42	63	CO1	-	-
214846	21 NORMAN ST, TURVEY PARK NSW 2650	58	53	52	42	61	CO1	-	-
214861	22 KILDARE ST, TURVEY PARK NSW 2650	58	53	52	42	61	CO1	-	-
214867	ERIN EARTH 1 KILDARE ST, TURVEY PARK NSW	55	55	-	-	62	CO1	-	-
214888	18 NORMAN ST, TURVEY PARK NSW 2650	58	53	52	42	62	CO1	-	-
214892	19 NORMAN ST, TURVEY PARK NSW 2650	58	53	52	42	58	CO1	-	-
214919	20 KILDARE ST, TURVEY PARK NSW 2650	58	53	52	42	62	CO1	-	-
214943	16 NORMAN ST, TURVEY PARK NSW 2650	58	53	52	42	64	CO1	-	-
214952	ERIN EARTH 1 KILDARE ST, TURVEY PARK NSW	55	55	-	-	63	CO1	-	-
214962	17 NORMAN ST, TURVEY PARK NSW 2650	58	53	52	42	60	CO1	-	-
214972	18 KILDARE ST, TURVEY PARK NSW 2650	58	53	52	42	62	CO1	-	-
214983	21 KILDARE ST, TURVEY PARK NSW 2650	55	55	-	-	63	CO1	-	-
214987	1/1 BIMBEEN ST, TURVEY PARK NSW 2650	58	53	52	42	55	CO1	-	-
215012	14 NORMAN ST, TURVEY PARK NSW 2650	58	53	52	42	63	CO1	-	-
215018	15 NORMAN ST, TURVEY PARK NSW 2650	58	53	52	42	63	CO1	-	-
215027	16 KILDARE ST, TURVEY PARK NSW 2650	58	53	52	42	63	CO1	-	-
1111749	1 KILDARE ST, TURVEY PARK NSW 2650	58	53	52	42	59	CO1	-	-
1111750	1 KILDARE ST, TURVEY PARK NSW 2650	58	53	52	42	56	CO1	-	-
1111755	1 KILDARE ST, TURVEY PARK NSW 2650	58	53	52	42	62	CO1	-	-
215041	ERIN EARTH 1 KILDARE ST, TURVEY PARK NSW	55	55	-	-	59	CO1	-	-
1111766	ERIN EARTH 1 KILDARE ST, TURVEY PARK NSW	55	55	-	-	61	CO1	-	-
1111756	1 KILDARE ST, TURVEY PARK NSW 2650	58	53	52	42	54	CO1	-	-
1111757	1 KILDARE ST, TURVEY PARK NSW 2650	58	53	52	42	54	CO1	-	-
1111752	1 KILDARE ST, TURVEY PARK NSW 2650	58	53	52	42	61	CO1	-	-
1111748	1 KILDARE ST, TURVEY PARK NSW 2650	58	53	52	42	66	CO1	-	-
215059	2 INVERARY ST, TURVEY PARK NSW 2650	58	53	52	42	59	CO1	-	-
215069	12 NORMAN ST, TURVEY PARK NSW 2650	58	53	52	42	63	CO1	-	-
215075	13 NORMAN ST, TURVEY PARK NSW 2650	58	53	52	42	62	CO1	-	-
215084	21 KILDARE ST, TURVEY PARK NSW 2650	55	55	-	-	65	CO1	-	-
215087	14 KILDARE ST, TURVEY PARK NSW 2650	58	53	52	42	65	CO1	-	-
215120	10 NORMAN ST, TURVEY PARK NSW 2650	58	53	52	42	65	CO1	-	-
215133	11 NORMAN ST, TURVEY PARK NSW 2650	58	53	52	42	65	CO1	-	-
215147	12 KILDARE ST, TURVEY PARK NSW 2650	58	53	52	42	66	CO1	-	-
215174	1 INVERARY ST, TURVEY PARK NSW 2650	58	53	52	42	60	CO1	-	-
215187	8 NORMAN ST, TURVEY PARK NSW 2650	58	53	52	42	66	CO1	-	-
215197	9 NORMAN ST, TURVEY PARK NSW 2650	58	53	52	42	66	CO1	-	-
215199	ERIN EARTH 1 KILDARE ST, TURVEY PARK NSW	55	55	-	-	67	CO1	-	-
215204	1 INVERARY ST, TURVEY PARK NSW 2650	58	53	52	42	61	CO1	-	-
215210	3 CASSIDY PDE, TURVEY PARK NSW 2650	58	53	52	42	62	CO1	-	-
215217	10 KILDARE ST, TURVEY PARK NSW 2650	58	53	52	42	66	CO1	-	-
215235	1 CASSIDY PDE, TURVEY PARK NSW 2650	58	53	52	42	54	CO1	-	-
215265	6 NORMAN ST, TURVEY PARK NSW 2650	58	53	52	42	66	CO1	-	-
215269	7 NORMAN ST, TURVEY PARK NSW 2650	58	53	52	42	67	CO1	-	-
215283	8 KILDARE ST, TURVEY PARK NSW 2650	58	53	52	42	69	CO1, CO2	-	-
215302	4 NORMAN ST, TURVEY PARK NSW 2650	58	53	52	42	68	CO1	-	-
215309	5 NORMAN ST, TURVEY PARK NSW 2650	58	53	52	42	69	CO1, CO2	-	-
215320	60 BROOKONG AV, WAGGA WAGGA NSW 2650	58	53	52	42	56	CO1	-	-
215326	6 KILDARE ST, TURVEY PARK NSW 2650	58	53	52	42	69	CO1, CO2	-	-
215345	ERIN EARTH 1 KILDARE ST, TURVEY PARK NSW	55	55	-	-	69	CO1	-	-
215356	3 NORMAN ST, TURVEY PARK NSW 2650	58	53	52	42	72	CO1, CO2	-	-
215360	2 NORMAN ST, TURVEY PARK NSW 2650	58	53	52	42	69	CO1, CO2	-	-
215365	4 KILDARE ST, TURVEY PARK NSW 2650	58	53	52	42	74	CO1, CO2	-	-
215403	1 NORMAN ST, TURVEY PARK NSW 2650	58	53	52	42	75	CO1, CO2	-	-
215412	2 KILDARE ST, TURVEY PARK NSW 2650	58	53	52	42	75	CO1, CO2	-	-
215427	50 BROOKONG AV, WAGGA WAGGA NSW 2650	58	53	52	42	60	CO1	-	-
215460	48 BROOKONG AV, WAGGA WAGGA NSW 2650	58	53	52	42	59	CO1	-	-
215491	46 BROOKONG AV, WAGGA WAGGA NSW 2650	58	53	52	42	61	CO1	-	-
215499	44 BROOKONG AV, WAGGA WAGGA NSW 2650	58	53	52	42	62	CO1	-	-
215504	ERIN EARTH 1 KILDARE ST, TURVEY PARK NSW	55	55	-	-	76	CO1, CO2	-	-
215533	42 BROOKONG AV, WAGGA WAGGA NSW 2650	58	53	52	42	55	CO1	-	-
215540	40 BROOKONG AV, WAGGA WAGGA NSW 2650	58	53	52	42	60	CO1	-	-
215563	38 BROOKONG AV, WAGGA WAGGA NSW 2650	58	53	52	42	58	CO1	-	-
215570	36 BROOKONG AV, WAGGA WAGGA NSW 2650	58	53	52	42	69	CO1, CO2	-	-
215615	34 BROOKONG AV, WAGGA WAGGA NSW 2650	58	53	52	42	62	CO1	-	-
215618	32 BROOKONG AV, WAGGA WAGGA NSW 2650	58	53	52	42	75	CO1, CO2	-	-
215636	20 BROOKONG AV, WAGGA WAGGA NSW 2650	70	70	-	-	85	CO1	-	-
215654	30 BROOKONG AV, WAGGA WAGGA NSW 2650	58	53	52	42	75	CO1, CO2	-	-
215672	28 BROOKONG AV, WAGGA WAGGA NSW 2650	58	53	52	42	81	CO1, CO2	-	-
215689	6 STATION PL, WAGGA WAGGA NSW 2650	45	45	-	-	51	CO1	-	-
215699	2 FOX ST, WAGGA WAGGA NSW 2650	70	70	-	-	79	CO1	-	-
215706	35 BROOKONG AV, WAGGA WAGGA NSW 2650	58	53	52	42	54	CO1	-	-
215708	2 DONNELLY AV, WAGGA WAGGA NSW 2650	58	53	52	42	56	CO1	-	-
215712	20 BROOKONG AV, WAGGA WAGGA NSW 2650	70	70	-	-	79	CO1	-	-
215721	24 BROOKONG AV, WAGGA WAGGA NSW 2650	58	53	52	42	78	CO1, CO2	-	-
215724	4 DONNELLY AV, WAGGA WAGGA NSW 2650	58	53	52	42	55	CO1	-	-
215725	6 DONNELLY AV, WAGGA WAGGA NSW 2650	58	53	52	42	56	CO1	-	-
215726	33 BROOKONG AV, WAGGA WAGGA NSW 2650	58	53	52	42	54	CO1	-	-
215731	8 DONNELLY AV, WAGGA WAGGA NSW 2650	58	53	52	42	57	CO1	-	-
215746	12 DONNELLY AV, WAGGA WAGGA NSW 2650	58	53	52	42	56	CO1	-	-
215749	22 BROOKONG AV, WAGGA WAGGA NSW 2650	58	53	52	42	74	CO1, CO2	-	-
215751	31 BROOKONG AV, WAGGA WAGGA NSW 2650	58	53	52	42	56	CO1	-	-
215752	29 BROOKONG AV, WAGGA WAGGA NSW 2650	58	53	52	42	55	CO1	-	-
215762	27 BROOKONG AV, WAGGA WAGGA NSW 2650	58	53	52	42	54	CO1	-	-
215781	25 BROOKONG AV, WAGGA WAGGA NSW 2650	58	53	52	42	55	CO1	-	-
215807	23 BROOKONG AV, WAGGA WAGGA NSW 2650	58	53	52	42	60	CO1	-	-
215820	21 BROOKONG AV, WAGGA WAGGA NSW 2650	58	53	52	42	64	CO1	-	-
215836	19 BROOKONG AV, WAGGA WAGGA NSW 2650	58	53	52	42	67	CO1	-	-
215843	17 BROOKONG AV, WAGGA WAGGA NSW 2650	58	53	52	42	66	CO1	-	-
215849	18 BROOKONG AV, WAGGA WAGGA NSW 2650	58	53	52	42	71	CO1, CO2	-	-
215874	188 EDWARD ST, WAGGA WAGGA NSW 2650	58	53	52	42	72	CO1, CO2	-	-
215888	15 BROOKONG AV, WAGGA WAGGA NSW 2650	58	53	52	42	68	CO1	-	-
215900	16 BROOKONG AV, WAGGA WAGGA NSW 2650	58	53	52	42	67	CO1	-	-
215902	13 BROOKONG AV, WAGGA WAGGA NSW 2650	58	53	52	42	68	CO1	-	-
215908	3 FOX ST, WAGGA WAGGA NSW 2650	58	53	52	42	59	CO1	-	-
215923	13 MURRAY ST, WAGGA WAGGA NSW 2650	58	53	52	42	54	CO1	-	-
215924	11 BROOKONG AV, WAGGA WAGGA NSW 2650	58	53	52	42	67	CO1	-	-
215942	9 BROOKONG AV, WAGGA WAGGA NSW 2650	58	53	52	42	67	CO1	-	-
215954	14 BROOKONG AV, WAGGA WAGGA NSW 2650	58	53	52	42	64	CO1	-	-
215956	188 EDWARD ST, WAGGA WAGGA NSW 2650	58	53	52	42	66	CO1	-	-
215984	5 FOX ST, WAGGA WAGGA NSW 2650	58	53	52	42	59	CO1	-	-

DISCLAIMER: Address data within this document is based on external sources.
SLR Consulting Pty Ltd makes no warranty regarding the data's accuracy or reliability for any purpose.

W.004 - Utility Work

SLR ID	ADDRESS	NML Daytime	NML Daytime OOH	NML Evening	NML Night-time	Predicted Level LAeq(15min)	Additional Mitigation Daytime OOH	Additional Mitigation Evening *(>2 consecutive rest periods)	Additional Mitigation Night *(>2 consecutive sleep periods)
216006	7 BROOKONG AV, WAGGA WAGGA NSW 2650	58	53	52	42	66	CO1	-	-
216024	12 BROOKONG AV, WAGGA WAGGA NSW 2650	58	53	52	42	63	CO1	-	-
216026	188 EDWARD ST, WAGGA WAGGA NSW 2650	58	53	52	42	65	CO1	-	-
216053	6 SALMON ST, WAGGA WAGGA NSW 2650	58	53	52	42	56	CO1	-	-
216073	3/12 SALMON ST, WAGGA WAGGA NSW 2650	58	53	52	42	57	CO1	-	-
216088	4 SALMON ST, WAGGA WAGGA NSW 2650	58	53	52	42	55	CO1	-	-
216115	2A SALMON ST, WAGGA WAGGA NSW 2650	58	53	52	42	59	CO1	-	-
216122	2 SALMON ST, WAGGA WAGGA NSW 2650	58	53	52	42	57	CO1	-	-
216127	8 BROOKONG AV, WAGGA WAGGA NSW 2650	58	53	52	42	61	CO1	-	-
216128	170 EDWARD ST, WAGGA WAGGA NSW 2650	58	53	52	42	59	CO1	-	-
216158	188 EDWARD ST, WAGGA WAGGA NSW 2650	55	55	55	-	63	CO1	-	-
216256	196 EDWARD ST, WAGGA WAGGA NSW 2650	58	53	52	42	57	CO1	-	-
216272	198 EDWARD ST, WAGGA WAGGA NSW 2650	58	53	52	42	57	CO1	-	-
216292	202 EDWARD ST, WAGGA WAGGA NSW 2650	58	53	52	42	61	CO1	-	-
216294	206 EDWARD ST, WAGGA WAGGA NSW 2650	58	53	52	42	61	CO1	-	-
216308	204 EDWARD ST, WAGGA WAGGA NSW 2650	58	53	52	42	59	CO1	-	-
216327	208 EDWARD ST, WAGGA WAGGA NSW 2650	58	53	52	42	60	CO1	-	-
216342	214 EDWARD ST, WAGGA WAGGA NSW 2650	58	53	52	42	54	CO1	-	-
216357	212 EDWARD ST, WAGGA WAGGA NSW 2650	58	53	52	42	54	CO1	-	-
216391	1/173 EDWARD ST, WAGGA WAGGA NSW 2650	58	53	52	42	57	CO1	-	-
216401	WOMBOY 5/165 EDWARD ST, WAGGA WAGGA N	58	53	52	42	57	CO1	-	-
216471	181 EDWARD ST, WAGGA WAGGA NSW 2650	58	53	52	42	55	CO1	-	-
216472	173 EDWARD ST, WAGGA WAGGA NSW 2650	58	53	52	42	57	CO1	-	-
216480	189 EDWARD ST, WAGGA WAGGA NSW 2650	58	53	52	42	59	CO1	-	-
216486	191 EDWARD ST, WAGGA WAGGA NSW 2650	58	53	52	42	56	CO1	-	-
216520	7 FOX ST, WAGGA WAGGA NSW 2650	58	53	52	42	55	CO1	-	-
216521	2/4-6 THORNE ST, WAGGA WAGGA NSW 2650	58	53	52	42	56	CO1	-	-
216623	9 THORNE ST, WAGGA WAGGA NSW 2650	58	53	52	42	55	CO1	-	-
216676	11 THORNE ST, WAGGA WAGGA NSW 2650	58	53	52	42	54	CO1	-	-
216795	15 THORNE ST, WAGGA WAGGA NSW 2650	58	53	52	42	54	CO1	-	-
216863	17 THORNE ST, WAGGA WAGGA NSW 2650	58	53	52	42	54	CO1	-	-
1108649	24-26 BROOKONG AV, WAGGA WAGGA NSW 265	58	53	52	42	86	CO1, CO2	-	-
1108869	ERIN EARTH 1 KILDARE ST, TURVEY PARK NSW	55	55	-	-	57	CO1	-	-
1110655	ERIN EARTH 1 KILDARE ST, TURVEY PARK NSW	55	55	55	-	67	CO1	-	-
1110656	Kildare Catholic College	55	55	-	-	64	CO1	-	-
1110657	Kildare Catholic College	55	55	-	-	57	CO1	-	-

DISCLAIMER: Address data within this document is based on external sources.
SLR Consulting Pty Ltd makes no warranty regarding the data's accuracy or reliability for any purpose.

W.005 - Earthwork

SLR ID	ADDRESS	NML Daytime	NML Daytime OOH	NML Evening	NML Night-time	Predicted Level LAeq(15min)	Additional Mitigation Daytime OOH	Additional Mitigation Evening *(>2 consecutive rest periods)	Additional Mitigation Night *(>2 consecutive sleep periods)
213513	29 GARLAND ST, TURVEY PARK NSW 2650	58	53	52	42	54	CO1	-	-
213566	31 GARLAND ST, TURVEY PARK NSW 2650	58	53	52	42	54	CO1	-	-
213574	33 GARLAND ST, TURVEY PARK NSW 2650	58	53	52	42	55	CO1	-	-
213852	56 COLEMAN ST, TURVEY PARK NSW 2650	58	53	52	42	56	CO1	-	-
213865	58 COLEMAN ST, TURVEY PARK NSW 2650	58	53	52	42	56	CO1	-	-
213882	60 COLEMAN ST, TURVEY PARK NSW 2650	58	53	52	42	56	CO1	-	-
214256	57 COLEMAN ST, TURVEY PARK NSW 2650	58	53	52	42	57	CO1	-	-
214484	34 KILDARE ST, TURVEY PARK NSW 2650	58	53	52	42	58	CO1	-	-
1111765	ERIN EARTH 1 KILDARE ST, TURVEY PARK NSW	55	55	-	-	60	CO1	-	-
1111762	21 KILDARE ST, TURVEY PARK NSW 2650	55	55	-	-	59	CO1	-	-
1111761	21 KILDARE ST, TURVEY PARK NSW 2650	55	55	-	-	61	CO1	-	-
1111760	ERIN EARTH 1 KILDARE ST, TURVEY PARK NSW	55	55	-	-	61	CO1	-	-
214532	32 KILDARE ST, TURVEY PARK NSW 2650	58	53	52	42	61	CO1	-	-
214592	30 KILDARE ST, TURVEY PARK NSW 2650	58	53	52	42	60	CO1	-	-
214608	ERIN EARTH 1 KILDARE ST, TURVEY PARK NSW	55	55	-	-	57	CO1	-	-
214666	28 KILDARE ST, TURVEY PARK NSW 2650	58	53	52	42	60	CO1	-	-
214712	25 NORMAN ST, TURVEY PARK NSW 2650	58	53	52	42	56	CO1	-	-
214735	26 KILDARE ST, TURVEY PARK NSW 2650	58	53	52	42	60	CO1	-	-
1111759	ERIN EARTH 1 KILDARE ST, TURVEY PARK NSW	55	55	-	-	64	CO1	-	-
214773	23 NORMAN ST, TURVEY PARK NSW 2650	58	53	52	42	56	CO1	-	-
214787	24 KILDARE ST, TURVEY PARK NSW 2650	58	53	52	42	62	CO1	-	-
214846	21 NORMAN ST, TURVEY PARK NSW 2650	58	53	52	42	57	CO1	-	-
214861	22 KILDARE ST, TURVEY PARK NSW 2650	58	53	52	42	63	CO1	-	-
214867	ERIN EARTH 1 KILDARE ST, TURVEY PARK NSW	55	55	-	-	63	CO1	-	-
214888	18 NORMAN ST, TURVEY PARK NSW 2650	58	53	52	42	57	CO1	-	-
214892	19 NORMAN ST, TURVEY PARK NSW 2650	58	53	52	42	56	CO1	-	-
214919	20 KILDARE ST, TURVEY PARK NSW 2650	58	53	52	42	63	CO1	-	-
214943	16 NORMAN ST, TURVEY PARK NSW 2650	58	53	52	42	57	CO1	-	-
214952	ERIN EARTH 1 KILDARE ST, TURVEY PARK NSW	55	55	-	-	64	CO1	-	-
214962	17 NORMAN ST, TURVEY PARK NSW 2650	58	53	52	42	55	CO1	-	-
214972	18 KILDARE ST, TURVEY PARK NSW 2650	58	53	52	42	64	CO1	-	-
214983	21 KILDARE ST, TURVEY PARK NSW 2650	55	55	-	-	65	CO1	-	-
214987	1/1 BIMBEEN ST, TURVEY PARK NSW 2650	58	53	52	42	54	CO1	-	-
215012	14 NORMAN ST, TURVEY PARK NSW 2650	58	53	52	42	58	CO1	-	-
215018	15 NORMAN ST, TURVEY PARK NSW 2650	58	53	52	42	61	CO1	-	-
215027	16 KILDARE ST, TURVEY PARK NSW 2650	58	53	52	42	65	CO1	-	-
1111749	1 KILDARE ST, TURVEY PARK NSW 2650	58	53	52	42	60	CO1	-	-
1111750	1 KILDARE ST, TURVEY PARK NSW 2650	58	53	52	42	57	CO1	-	-
1111755	1 KILDARE ST, TURVEY PARK NSW 2650	58	53	52	42	62	CO1	-	-
215041	ERIN EARTH 1 KILDARE ST, TURVEY PARK NSW	55	55	-	-	59	CO1	-	-
1111766	ERIN EARTH 1 KILDARE ST, TURVEY PARK NSW	55	55	-	-	62	CO1	-	-
1111756	1 KILDARE ST, TURVEY PARK NSW 2650	58	53	52	42	57	CO1	-	-
1111757	1 KILDARE ST, TURVEY PARK NSW 2650	58	53	52	42	56	CO1	-	-
1111748	1 KILDARE ST, TURVEY PARK NSW 2650	58	53	52	42	65	CO1	-	-
215059	2 INVERARY ST, TURVEY PARK NSW 2650	58	53	52	42	57	CO1	-	-
215069	12 NORMAN ST, TURVEY PARK NSW 2650	58	53	52	42	59	CO1	-	-
215075	13 NORMAN ST, TURVEY PARK NSW 2650	58	53	52	42	59	CO1	-	-
215084	21 KILDARE ST, TURVEY PARK NSW 2650	55	55	-	-	68	CO1	-	-
215087	14 KILDARE ST, TURVEY PARK NSW 2650	58	53	52	42	66	CO1	-	-
215120	10 NORMAN ST, TURVEY PARK NSW 2650	58	53	52	42	63	CO1	-	-
215133	11 NORMAN ST, TURVEY PARK NSW 2650	58	53	52	42	63	CO1	-	-
215147	12 KILDARE ST, TURVEY PARK NSW 2650	58	53	52	42	67	CO1	-	-
215174	1 INVERARY ST, TURVEY PARK NSW 2650	58	53	52	42	57	CO1	-	-
215187	8 NORMAN ST, TURVEY PARK NSW 2650	58	53	52	42	67	CO1	-	-
215197	9 NORMAN ST, TURVEY PARK NSW 2650	58	53	52	42	64	CO1	-	-
215199	ERIN EARTH 1 KILDARE ST, TURVEY PARK NSW	55	55	-	-	69	CO1	-	-
215204	1 INVERARY ST, TURVEY PARK NSW 2650	58	53	52	42	58	CO1	-	-
215210	3 CASSIDY PDE, TURVEY PARK NSW 2650	58	53	52	42	54	CO1	-	-
215217	10 KILDARE ST, TURVEY PARK NSW 2650	58	53	52	42	69	CO1, CO2	-	-
215235	1 CASSIDY PDE, TURVEY PARK NSW 2650	58	53	52	42	54	CO1	-	-
215265	6 NORMAN ST, TURVEY PARK NSW 2650	58	53	52	42	67	CO1	-	-
215269	7 NORMAN ST, TURVEY PARK NSW 2650	58	53	52	42	64	CO1	-	-
215283	8 KILDARE ST, TURVEY PARK NSW 2650	58	53	52	42	71	CO1, CO2	-	-
215302	4 NORMAN ST, TURVEY PARK NSW 2650	58	53	52	42	68	CO1	-	-
215309	5 NORMAN ST, TURVEY PARK NSW 2650	58	53	52	42	66	CO1	-	-
215320	60 BROOKONG AV, WAGGA WAGGA NSW 2650	58	53	52	42	57	CO1	-	-
215326	6 KILDARE ST, TURVEY PARK NSW 2650	58	53	52	42	72	CO1, CO2	-	-
215340	56 BROOKONG AV, WAGGA WAGGA NSW 2650	58	53	52	42	56	CO1	-	-
215345	ERIN EARTH 1 KILDARE ST, TURVEY PARK NSW	55	55	-	-	73	CO1, CO2	-	-
215356	3 NORMAN ST, TURVEY PARK NSW 2650	58	53	52	42	76	CO1, CO2	-	-
215360	2 NORMAN ST, TURVEY PARK NSW 2650	58	53	52	42	70	CO1, CO2	-	-
215365	4 KILDARE ST, TURVEY PARK NSW 2650	58	53	52	42	76	CO1, CO2	-	-
215403	1 NORMAN ST, TURVEY PARK NSW 2650	58	53	52	42	84	CO1, CO2	-	-
215412	2 KILDARE ST, TURVEY PARK NSW 2650	58	53	52	42	78	CO1, CO2	-	-
215423	52 BROOKONG AV, WAGGA WAGGA NSW 2650	58	53	52	42	54	CO1	-	-
215427	50 BROOKONG AV, WAGGA WAGGA NSW 2650	58	53	52	42	60	CO1	-	-
215460	48 BROOKONG AV, WAGGA WAGGA NSW 2650	58	53	52	42	61	CO1	-	-
215491	46 BROOKONG AV, WAGGA WAGGA NSW 2650	58	53	52	42	57	CO1	-	-
215499	44 BROOKONG AV, WAGGA WAGGA NSW 2650	58	53	52	42	63	CO1	-	-
215504	ERIN EARTH 1 KILDARE ST, TURVEY PARK NSW	55	55	-	-	74	CO1, CO2	-	-
215533	42 BROOKONG AV, WAGGA WAGGA NSW 2650	58	53	52	42	64	CO1	-	-
215540	40 BROOKONG AV, WAGGA WAGGA NSW 2650	58	53	52	42	66	CO1	-	-
215563	38 BROOKONG AV, WAGGA WAGGA NSW 2650	58	53	52	42	55	CO1	-	-
215570	36 BROOKONG AV, WAGGA WAGGA NSW 2650	58	53	52	42	67	CO1	-	-
215615	34 BROOKONG AV, WAGGA WAGGA NSW 2650	58	53	52	42	62	CO1	-	-
215618	32 BROOKONG AV, WAGGA WAGGA NSW 2650	58	53	52	42	73	CO1, CO2	-	-
215636	20 BROOKONG AV, WAGGA WAGGA NSW 2650	70	70	-	-	87	CO1, CO2	-	-
215654	30 BROOKONG AV, WAGGA WAGGA NSW 2650	58	53	52	42	71	CO1, CO2	-	-
215672	28 BROOKONG AV, WAGGA WAGGA NSW 2650	58	53	52	42	76	CO1, CO2	-	-
215689	6 STATION PL, WAGGA WAGGA NSW 2650	45	45	-	-	52	CO1	-	-
215699	2 FOX ST, WAGGA WAGGA NSW 2650	70	70	-	-	71	CO1	-	-
215706	35 BROOKONG AV, WAGGA WAGGA NSW 2650	58	53	52	42	55	CO1	-	-
215708	2 DONNELLY AV, WAGGA WAGGA NSW 2650	58	53	52	42	55	CO1	-	-
215712	20 BROOKONG AV, WAGGA WAGGA NSW 2650	70	70	-	-	82	CO1	-	-
215721	24 BROOKONG AV, WAGGA WAGGA NSW 2650	58	53	52	42	75	CO1, CO2	-	-
215724	4 DONNELLY AV, WAGGA WAGGA NSW 2650	58	53	52	42	55	CO1	-	-
215725	6 DONNELLY AV, WAGGA WAGGA NSW 2650	58	53	52	42	56	CO1	-	-
215731	8 DONNELLY AV, WAGGA WAGGA NSW 2650	58	53	52	42	57	CO1	-	-
215746	12 DONNELLY AV, WAGGA WAGGA NSW 2650	58	53	52	42	62	CO1	-	-
215749	22 BROOKONG AV, WAGGA WAGGA NSW 2650	58	53	52	42	76	CO1, CO2	-	-
215750	10 DONNELLY AV, WAGGA WAGGA NSW 2650	58	53	52	42	61	CO1	-	-
215751	31 BROOKONG AV, WAGGA WAGGA NSW 2650	58	53	52	42	55	CO1	-	-
215752	29 BROOKONG AV, WAGGA WAGGA NSW 2650	58	53	52	42	54	CO1	-	-
215760	2-4 STATION PL, WAGGA WAGGA NSW 2650	45	45	-	-	51	CO1	-	-
215762	27 BROOKONG AV, WAGGA WAGGA NSW 2650	58	53	52	42	55	CO1	-	-
215781	25 BROOKONG AV, WAGGA WAGGA NSW 2650	58	53	52	42	56	CO1	-	-
215807	23 BROOKONG AV, WAGGA WAGGA NSW 2650	58	53	52	42	60	CO1	-	-
215820	21 BROOKONG AV, WAGGA WAGGA NSW 2650	58	53	52	42	59	CO1	-	-
215836	19 BROOKONG AV, WAGGA WAGGA NSW 2650	58	53	52	42	65	CO1	-	-
215843	17 BROOKONG AV, WAGGA WAGGA NSW 2650	58	53	52	42	63	CO1	-	-
215849	18 BROOKONG AV, WAGGA WAGGA NSW 2650	58	53	52	42	72	CO1, CO2	-	-
215874	188 EDWARD ST, WAGGA WAGGA NSW 2650	58	53	52	42	69	CO1, CO2	-	-
215888	15 BROOKONG AV, WAGGA WAGGA NSW 2650	58	53	52	42	66	CO1	-	-
215900	16 BROOKONG AV, WAGGA WAGGA NSW 2650	58	53	52	42	69	CO1, CO2	-	-
215902	13 BROOKONG AV, WAGGA WAGGA NSW 2650	58	53	52	42	65	CO1	-	-
215908	3 FOX ST, WAGGA WAGGA NSW 2650	58	53	52	42	55	CO1	-	-
215923	13 MURRAY ST, WAGGA WAGGA NSW 2650	58	53	52	42	54	CO1	-	-
215924	11 BROOKONG AV, WAGGA WAGGA NSW 2650	58	53	52	42	67	CO1	-	-
215942	9 BROOKONG AV, WAGGA WAGGA NSW 2650	58	53	52	42	66	CO1	-	-
215954	14 BROOKONG AV, WAGGA WAGGA NSW 2650	58	53	52	42	58	CO1	-	-
215956	188 EDWARD ST, WAGGA WAGGA NSW 2650	58	53	52	42	65	CO1	-	-
215984	5 FOX ST, WAGGA WAGGA NSW 2650	58	53	52	42	61	CO1	-	-
216006	7 BROOKONG AV, WAGGA WAGGA NSW 2650	58	53	52	42	67	CO1	-	-
216024	12 BROOKONG AV, WAGGA WAGGA NSW 2650	58	53	52	42	62	CO1	-	-
216026	188 EDWARD ST, WAGGA WAGGA NSW 2650	58	53	52	42	61	CO1	-	-
216073	3/12 SALMON ST, WAGGA WAGGA NSW 2650	58	53	52	42	56	CO1	-	-

DISCLAIMER: Address data within this document is based on external sources.
SLR Consulting Pty Ltd makes no warranty regarding the data's accuracy or reliability for any purpose.

W.005 - Earthwork

SLR ID	ADDRESS	NML Daytime	NML Daytime OOH	NML Evening	NML Night-time	Predicted Level LAeq(15min)	Additional Mitigation Daytime OOH	Additional Mitigation Evening *(>2 consecutive rest periods)	Additional Mitigation Night *(>2 consecutive sleep periods)
216088	4 SALMON ST, WAGGA WAGGA NSW 2650	58	53	52	42	54	CO1	-	-
216115	2A SALMON ST, WAGGA WAGGA NSW 2650	58	53	52	42	58	CO1	-	-
216122	2 SALMON ST, WAGGA WAGGA NSW 2650	58	53	52	42	56	CO1	-	-
216127	8 BROOKONG AV, WAGGA WAGGA NSW 2650	58	53	52	42	58	CO1	-	-
216128	170 EDWARD ST, WAGGA WAGGA NSW 2650	58	53	52	42	59	CO1	-	-
216158	188 EDWARD ST, WAGGA WAGGA NSW 2650	55	55	55	-	59	CO1	-	-
216200	21 MURRAY ST, WAGGA WAGGA NSW 2650	58	53	52	42	55	CO1	-	-
216256	196 EDWARD ST, WAGGA WAGGA NSW 2650	58	53	52	42	58	CO1	-	-
216272	198 EDWARD ST, WAGGA WAGGA NSW 2650	58	53	52	42	55	CO1	-	-
216292	202 EDWARD ST, WAGGA WAGGA NSW 2650	58	53	52	42	61	CO1	-	-
216294	206 EDWARD ST, WAGGA WAGGA NSW 2650	58	53	52	42	62	CO1	-	-
216308	204 EDWARD ST, WAGGA WAGGA NSW 2650	58	53	52	42	60	CO1	-	-
216327	208 EDWARD ST, WAGGA WAGGA NSW 2650	58	53	52	42	59	CO1	-	-
216342	214 EDWARD ST, WAGGA WAGGA NSW 2650	58	53	52	42	56	CO1	-	-
216357	212 EDWARD ST, WAGGA WAGGA NSW 2650	58	53	52	42	55	CO1	-	-
216391	1/173 EDWARD ST, WAGGA WAGGA NSW 2650	58	53	52	42	57	CO1	-	-
216401	WOMBOY 5/165 EDWARD ST, WAGGA WAGGA N	58	53	52	42	58	CO1	-	-
216471	181 EDWARD ST, WAGGA WAGGA NSW 2650	58	53	52	42	58	CO1	-	-
216472	173 EDWARD ST, WAGGA WAGGA NSW 2650	58	53	52	42	54	CO1	-	-
216480	189 EDWARD ST, WAGGA WAGGA NSW 2650	58	53	52	42	55	CO1	-	-
216486	191 EDWARD ST, WAGGA WAGGA NSW 2650	58	53	52	42	56	CO1	-	-
216520	7 FOX ST, WAGGA WAGGA NSW 2650	58	53	52	42	55	CO1	-	-
216521	2/4-6 THORNE ST, WAGGA WAGGA NSW 2650	58	53	52	42	58	CO1	-	-
216623	9 THORNE ST, WAGGA WAGGA NSW 2650	58	53	52	42	54	CO1	-	-
216642	12 FOX ST, WAGGA WAGGA NSW 2650	58	53	52	42	55	CO1	-	-
216676	11 THORNE ST, WAGGA WAGGA NSW 2650	58	53	52	42	54	CO1	-	-
216863	17 THORNE ST, WAGGA WAGGA NSW 2650	58	53	52	42	54	CO1	-	-
216991	22 THORNE ST, WAGGA WAGGA NSW 2650	58	53	52	42	54	CO1	-	-
1108649	24-26 BROOKONG AV, WAGGA WAGGA NSW 265	58	53	52	42	77	CO1, CO2	-	-
1110655	ERIN EARTH 1 KILDARE ST, TURVEY PARK NSW	55	55	55	-	69	CO1	-	-
1110656	Kildare Catholic College	55	55	-	-	65	CO1	-	-

DISCLAIMER: Address data within this document is based on external sources.
SLR Consulting Pty Ltd makes no warranty regarding the data's accuracy or reliability for any purpose.

W.006 - Temporary Pedestrian Bridge Work

SLR ID	ADDRESS	NML Daytime	NML Daytime OOH	NML Evening	NML Night-time	Predicted Level LAeq(15min)	Additional Mitigation Daytime OOH	Additional Mitigation Evening *(>2 consecutive rest periods)	Additional Mitigation Night *(>2 consecutive sleep periods)
214316	65 COLEMAN ST, TURVEY PARK NSW 2650	58	53	52	42	54	CO1	-	-
214525	31 NORMAN ST, TURVEY PARK NSW 2650	58	53	52	42	59	CO1	-	-
214532	32 KILDARE ST, TURVEY PARK NSW 2650	58	53	52	42	55	CO1	-	-
214566	28 NORMAN ST, TURVEY PARK NSW 2650	58	53	52	42	60	CO1	-	-
214574	29 NORMAN ST, TURVEY PARK NSW 2650	58	53	52	42	60	CO1	-	-
214640	26 NORMAN ST, TURVEY PARK NSW 2650	58	53	52	42	60	CO1	-	-
214650	27 NORMAN ST, TURVEY PARK NSW 2650	58	53	52	42	61	CO1	-	-
214697	24 NORMAN ST, TURVEY PARK NSW 2650	58	53	52	42	60	CO1	-	-
214712	25 NORMAN ST, TURVEY PARK NSW 2650	58	53	52	42	62	CO1	-	-
214722	75 COLEMAN ST, TURVEY PARK NSW 2650	58	53	52	42	54	CO1	-	-
1111759	ERIN EARTH 1 KILDARE ST, TURVEY PARK NSW	55	55	-	-	57	CO1	-	-
214766	22 NORMAN ST, TURVEY PARK NSW 2650	58	53	52	42	61	CO1	-	-
214773	23 NORMAN ST, TURVEY PARK NSW 2650	58	53	52	42	62	CO1	-	-
214827	20 NORMAN ST, TURVEY PARK NSW 2650	58	53	52	42	64	CO1	-	-
214846	21 NORMAN ST, TURVEY PARK NSW 2650	58	53	52	42	64	CO1	-	-
214888	18 NORMAN ST, TURVEY PARK NSW 2650	58	53	52	42	63	CO1	-	-
214892	19 NORMAN ST, TURVEY PARK NSW 2650	58	53	52	42	65	CO1	-	-
214943	16 NORMAN ST, TURVEY PARK NSW 2650	58	53	52	42	65	CO1	-	-
214952	ERIN EARTH 1 KILDARE ST, TURVEY PARK NSW	55	55	-	-	56	CO1	-	-
214962	17 NORMAN ST, TURVEY PARK NSW 2650	58	53	52	42	66	CO1	-	-
214987	1/1 BIMBEEN ST, TURVEY PARK NSW 2650	58	53	52	42	57	CO1	-	-
215012	14 NORMAN ST, TURVEY PARK NSW 2650	58	53	52	42	66	CO1	-	-
215018	15 NORMAN ST, TURVEY PARK NSW 2650	58	53	52	42	68	CO1	-	-
215027	16 KILDARE ST, TURVEY PARK NSW 2650	58	53	52	42	54	CO1	-	-
215028	5 INVERARY ST, TURVEY PARK NSW 2650	58	53	52	42	56	CO1	-	-
1111749	1 KILDARE ST, TURVEY PARK NSW 2650	58	53	52	42	54	CO1	-	-
1111755	1 KILDARE ST, TURVEY PARK NSW 2650	58	53	52	42	56	CO1	-	-
1111748	1 KILDARE ST, TURVEY PARK NSW 2650	58	53	52	42	60	CO1	-	-
215056	3/74 BROOKONG AV, WAGGA WAGGA NSW 2650	58	53	52	42	54	CO1	-	-
215059	2 INVERARY ST, TURVEY PARK NSW 2650	58	53	52	42	61	CO1	-	-
215069	12 NORMAN ST, TURVEY PARK NSW 2650	58	53	52	42	66	CO1	-	-
215075	13 NORMAN ST, TURVEY PARK NSW 2650	58	53	52	42	68	CO1	-	-
215120	10 NORMAN ST, TURVEY PARK NSW 2650	58	53	52	42	67	CO1	-	-
215133	11 NORMAN ST, TURVEY PARK NSW 2650	58	53	52	42	69	CO1, CO2	-	-
215147	12 KILDARE ST, TURVEY PARK NSW 2650	58	53	52	42	56	CO1	-	-
215174	1 INVERARY ST, TURVEY PARK NSW 2650	58	53	52	42	63	CO1	-	-
215187	8 NORMAN ST, TURVEY PARK NSW 2650	58	53	52	42	69	CO1, CO2	-	-
215197	9 NORMAN ST, TURVEY PARK NSW 2650	58	53	52	42	70	CO1, CO2	-	-
215204	1 INVERARY ST, TURVEY PARK NSW 2650	58	53	52	42	66	CO1	-	-
215210	3 CASSIDY PDE, TURVEY PARK NSW 2650	58	53	52	42	67	CO1	-	-
215217	10 KILDARE ST, TURVEY PARK NSW 2650	58	53	52	42	58	CO1	-	-
215235	1 CASSIDY PDE, TURVEY PARK NSW 2650	58	53	52	42	68	CO1	-	-
215265	6 NORMAN ST, TURVEY PARK NSW 2650	58	53	52	42	71	CO1, CO2	-	-
215269	7 NORMAN ST, TURVEY PARK NSW 2650	58	53	52	42	71	CO1, CO2	-	-
215283	8 KILDARE ST, TURVEY PARK NSW 2650	58	53	52	42	65	CO1	-	-
215302	4 NORMAN ST, TURVEY PARK NSW 2650	58	53	52	42	75	CO1, CO2	-	-
215309	5 NORMAN ST, TURVEY PARK NSW 2650	58	53	52	42	74	CO1, CO2	-	-
215320	60 BROOKONG AV, WAGGA WAGGA NSW 2650	58	53	52	42	59	CO1	-	-
215326	6 KILDARE ST, TURVEY PARK NSW 2650	58	53	52	42	59	CO1	-	-
215340	56 BROOKONG AV, WAGGA WAGGA NSW 2650	58	53	52	42	57	CO1	-	-
215345	ERIN EARTH 1 KILDARE ST, TURVEY PARK NSW	55	55	-	-	64	CO1	-	-
215356	3 NORMAN ST, TURVEY PARK NSW 2650	58	53	52	42	78	CO1, CO2	-	-
215360	2 NORMAN ST, TURVEY PARK NSW 2650	58	53	52	42	79	CO1, CO2	-	-
215365	4 KILDARE ST, TURVEY PARK NSW 2650	58	53	52	42	69	CO1, CO2	-	-
215403	1 NORMAN ST, TURVEY PARK NSW 2650	58	53	52	42	85	CO1, CO2	-	-
215411	54 BROOKONG AV, WAGGA WAGGA NSW 2650	58	53	52	42	54	CO1	-	-
215412	2 KILDARE ST, TURVEY PARK NSW 2650	58	53	52	42	69	CO1, CO2	-	-
215423	52 BROOKONG AV, WAGGA WAGGA NSW 2650	58	53	52	42	55	CO1	-	-
215427	50 BROOKONG AV, WAGGA WAGGA NSW 2650	58	53	52	42	63	CO1	-	-
215460	48 BROOKONG AV, WAGGA WAGGA NSW 2650	58	53	52	42	63	CO1	-	-
215491	46 BROOKONG AV, WAGGA WAGGA NSW 2650	58	53	52	42	64	CO1	-	-
215499	44 BROOKONG AV, WAGGA WAGGA NSW 2650	58	53	52	42	68	CO1	-	-
215504	ERIN EARTH 1 KILDARE ST, TURVEY PARK NSW	55	55	-	-	64	CO1	-	-
215533	42 BROOKONG AV, WAGGA WAGGA NSW 2650	58	53	52	42	69	CO1, CO2	-	-
215540	40 BROOKONG AV, WAGGA WAGGA NSW 2650	58	53	52	42	71	CO1, CO2	-	-
215563	38 BROOKONG AV, WAGGA WAGGA NSW 2650	58	53	52	42	72	CO1, CO2	-	-
215570	36 BROOKONG AV, WAGGA WAGGA NSW 2650	58	53	52	42	77	CO1, CO2	-	-
215615	34 BROOKONG AV, WAGGA WAGGA NSW 2650	58	53	52	42	77	CO1, CO2	-	-
215618	32 BROOKONG AV, WAGGA WAGGA NSW 2650	58	53	52	42	85	CO1, CO2	-	-
215654	30 BROOKONG AV, WAGGA WAGGA NSW 2650	58	53	52	42	77	CO1, CO2	-	-
215672	28 BROOKONG AV, WAGGA WAGGA NSW 2650	58	53	52	42	80	CO1, CO2	-	-
215695	37 BROOKONG AV, WAGGA WAGGA NSW 2650	58	53	52	42	54	CO1	-	-
215706	35 BROOKONG AV, WAGGA WAGGA NSW 2650	58	53	52	42	55	CO1	-	-
215721	24 BROOKONG AV, WAGGA WAGGA NSW 2650	58	53	52	42	73	CO1, CO2	-	-
215726	33 BROOKONG AV, WAGGA WAGGA NSW 2650	58	53	52	42	56	CO1	-	-
215749	22 BROOKONG AV, WAGGA WAGGA NSW 2650	58	53	52	42	63	CO1	-	-
215750	10 DONNELLY AV, WAGGA WAGGA NSW 2650	58	53	52	42	55	CO1	-	-
215751	31 BROOKONG AV, WAGGA WAGGA NSW 2650	58	53	52	42	57	CO1	-	-
215752	29 BROOKONG AV, WAGGA WAGGA NSW 2650	58	53	52	42	63	CO1	-	-
215762	27 BROOKONG AV, WAGGA WAGGA NSW 2650	58	53	52	42	60	CO1	-	-
215781	25 BROOKONG AV, WAGGA WAGGA NSW 2650	58	53	52	42	66	CO1	-	-
215807	23 BROOKONG AV, WAGGA WAGGA NSW 2650	58	53	52	42	66	CO1	-	-
215820	21 BROOKONG AV, WAGGA WAGGA NSW 2650	58	53	52	42	64	CO1	-	-
215836	19 BROOKONG AV, WAGGA WAGGA NSW 2650	58	53	52	42	66	CO1	-	-
215843	17 BROOKONG AV, WAGGA WAGGA NSW 2650	58	53	52	42	66	CO1	-	-
215849	18 BROOKONG AV, WAGGA WAGGA NSW 2650	58	53	52	42	60	CO1	-	-
215874	188 EDWARD ST, WAGGA WAGGA NSW 2650	58	53	52	42	64	CO1	-	-
215888	15 BROOKONG AV, WAGGA WAGGA NSW 2650	58	53	52	42	63	CO1	-	-
215900	16 BROOKONG AV, WAGGA WAGGA NSW 2650	58	53	52	42	54	CO1	-	-
215902	13 BROOKONG AV, WAGGA WAGGA NSW 2650	58	53	52	42	65	CO1	-	-
215924	11 BROOKONG AV, WAGGA WAGGA NSW 2650	58	53	52	42	62	CO1	-	-
215942	9 BROOKONG AV, WAGGA WAGGA NSW 2650	58	53	52	42	64	CO1	-	-
216006	7 BROOKONG AV, WAGGA WAGGA NSW 2650	58	53	52	42	60	CO1	-	-
216053	6 SALMON ST, WAGGA WAGGA NSW 2650	58	53	52	42	58	CO1	-	-
216054	8 SALMON ST, WAGGA WAGGA NSW 2650	58	53	52	42	57	CO1	-	-
216073	3/12 SALMON ST, WAGGA WAGGA NSW 2650	58	53	52	42	58	CO1	-	-
216088	4 SALMON ST, WAGGA WAGGA NSW 2650	58	53	52	42	54	CO1	-	-
216115	2A SALMON ST, WAGGA WAGGA NSW 2650	58	53	52	42	54	CO1	-	-
216127	8 BROOKONG AV, WAGGA WAGGA NSW 2650	58	53	52	42	56	CO1	-	-
216292	202 EDWARD ST, WAGGA WAGGA NSW 2650	58	53	52	42	54	CO1	-	-
1108649	24-26 BROOKONG AV, WAGGA WAGGA NSW 265	58	53	52	42	75	CO1, CO2	-	-
1110655	ERIN EARTH 1 KILDARE ST, TURVEY PARK NSW	55	55	55	-	62	CO1	-	-

DISCLAIMER: Address data within this document is based on external sources.
SLR Consulting Pty Ltd makes no warranty regarding the data's accuracy or reliability for any purpose.

W.007 - Pedestrian Bridge Demolition

SLR ID	ADDRESS	NML Daytime	NML Daytime OOH	NML Evening	NML Night-time	Predicted Level LAeq(15min)	Additional Mitigation Daytime OOH	Additional Mitigation Evening *(>2 consecutive rest periods)	Additional Mitigation Night *(>2 consecutive sleep periods)
208421	9 FERNLEIGH RD, TURVEY PARK NSW 2650	58	53	52	42	44	-	-	CO1
208693	33 FERNLEIGH RD, TURVEY PARK NSW 2650	58	53	52	42	43	-	-	CO1
208780	39 FERNLEIGH RD, TURVEY PARK NSW 2650	58	53	52	42	43	-	-	CO1
208803	16 HODSON AV, TURVEY PARK NSW 2650	58	53	52	42	44	-	-	CO1
209000	34 HODSON AV, TURVEY PARK NSW 2650	58	53	52	42	45	-	-	CO1
209056	60 HEATH ST, TURVEY PARK NSW 2650	58	53	52	42	44	-	-	CO1
209096	114 MACLEAY ST, TURVEY PARK NSW 2650	58	53	52	42	43	-	-	CO1
209146	58 HEATH ST, TURVEY PARK NSW 2650	58	53	52	42	43	-	-	CO1
209152	83 MITCHELMORE ST, TURVEY PARK NSW 2650	58	53	52	42	44	-	-	CO1
209213	35 BLUETT CR, TURVEY PARK NSW 2650	58	53	52	42	43	-	-	CO1
209246	31 HODSON AV, TURVEY PARK NSW 2650	58	53	52	42	43	-	-	CO1
209247	56 HEATH ST, TURVEY PARK NSW 2650	58	53	52	42	44	-	-	CO1
209260	81 MITCHELMORE ST, TURVEY PARK NSW 2650	58	53	52	42	45	-	-	CO1
209293	35 HODSON AV, TURVEY PARK NSW 2650	58	53	52	42	43	-	-	CO1
209310	36 RUDD ST, TURVEY PARK NSW 2650	58	53	52	42	45	-	-	CO1
209313	32 BLUETT CR, TURVEY PARK NSW 2650	58	53	52	42	44	-	-	CO1
209325	30 BLUETT CR, TURVEY PARK NSW 2650	58	53	52	42	43	-	-	CO1
209347	26 BLUETT CR, TURVEY PARK NSW 2650	58	53	52	42	43	-	-	CO1
209348	37 HODSON AV, TURVEY PARK NSW 2650	58	53	52	42	43	-	-	CO1
209363	108 MACLEAY ST, TURVEY PARK NSW 2650	58	53	52	42	44	-	-	CO1
209372	39 HODSON AV, TURVEY PARK NSW 2650	58	53	52	42	43	-	-	CO1
209374	79 MITCHELMORE ST, TURVEY PARK NSW 2650	58	53	52	42	45	-	-	CO1
209404	34 RUDD ST, TURVEY PARK NSW 2650	58	53	52	42	45	-	-	CO1
209435	31 CROAKER ST, TURVEY PARK NSW 2650	58	53	52	42	44	-	-	CO1
209436	29 RUDD ST, TURVEY PARK NSW 2650	58	53	52	42	44	-	-	CO1
209487	77 MITCHELMORE ST, TURVEY PARK NSW 2650	58	53	52	42	43	-	-	CO1
209512	27 RUDD ST, TURVEY PARK NSW 2650	58	53	52	42	43	-	-	CO1
209531	91 BOURKE ST, TURVEY PARK NSW 2650	58	53	52	42	43	-	-	CO1
209544	29 CROAKER ST, TURVEY PARK NSW 2650	58	53	52	42	44	-	-	CO1
209580	70 MITCHELMORE ST, TURVEY PARK NSW 2650	58	53	52	42	44	-	-	CO1
209585	75 MITCHELMORE ST, TURVEY PARK NSW 2650	58	53	52	42	43	-	-	CO1
209590	22 BLUETT CR, TURVEY PARK NSW 2650	58	53	52	42	43	-	-	CO1
209657	68 MITCHELMORE ST, TURVEY PARK NSW 2650	58	53	52	42	45	-	-	CO1
209660	30 CROAKER ST, TURVEY PARK NSW 2650	58	53	52	42	43	-	-	CO1
209668	73 MITCHELMORE ST, TURVEY PARK NSW 2650	58	53	52	42	43	-	-	CO1
209674	48 HEATH ST, TURVEY PARK NSW 2650	58	53	52	42	44	-	-	CO1
209698	87 BOURKE ST, TURVEY PARK NSW 2650	58	53	52	42	43	-	-	CO1
209712	25 CROAKER ST, TURVEY PARK NSW 2650	58	53	52	42	43	-	-	CO1
209734	66 MITCHELMORE ST, TURVEY PARK NSW 2650	58	53	52	42	45	-	-	CO1
209742	28 CROAKER ST, TURVEY PARK NSW 2650	58	53	52	42	43	-	-	CO1
209752	18 BLUETT CR, TURVEY PARK NSW 2650	58	53	52	42	43	-	-	CO1
209779	23 CROAKER ST, TURVEY PARK NSW 2650	58	53	52	42	43	-	-	CO1
209810	10 BLAMEY ST, TURVEY PARK NSW 2650	58	53	52	42	43	-	-	CO1
209812	64 MITCHELMORE ST, TURVEY PARK NSW 2650	58	53	52	42	45	-	-	CO1
209821	26 CROAKER ST, TURVEY PARK NSW 2650	58	53	52	42	45	-	-	CO1
209827	12 BLAMEY ST, TURVEY PARK NSW 2650	58	53	52	42	43	-	-	CO1
209833	44 HEATH ST, TURVEY PARK NSW 2650	58	53	52	42	43	-	-	CO1
209870	21 CROAKER ST, TURVEY PARK NSW 2650	58	53	52	42	43	-	-	CO1
209872	83 BOURKE ST, TURVEY PARK NSW 2650	58	53	52	42	44	-	-	CO1
209901	20 BLAMEY ST, TURVEY PARK NSW 2650	58	53	52	42	45	-	-	CO1
209910	18 BLAMEY ST, TURVEY PARK NSW 2650	58	53	52	42	43	-	-	CO1
209920	24 CROAKER ST, TURVEY PARK NSW 2650	58	53	52	42	44	-	-	CO1
209937	22 BLAMEY ST, TURVEY PARK NSW 2650	58	53	52	42	44	-	-	CO1
209945	40 HEATH ST, TURVEY PARK NSW 2650	58	53	52	42	44	-	-	CO1
209951	24 BLAMEY ST, TURVEY PARK NSW 2650	58	53	52	42	44	-	-	CO1
209970	81 BOURKE ST, TURVEY PARK NSW 2650	58	53	52	42	43	-	-	CO1
209975	26 BLAMEY ST, TURVEY PARK NSW 2650	58	53	52	42	44	-	-	CO1
209997	30 BLAMEY ST, TURVEY PARK NSW 2650	58	53	52	42	45	-	-	CO1
210005	32 BLAMEY ST, TURVEY PARK NSW 2650	58	53	52	42	44	-	-	CO1
210021	34 BLAMEY ST, TURVEY PARK NSW 2650	58	53	52	42	45	-	-	CO1
210043	36 BLAMEY ST, TURVEY PARK NSW 2650	58	53	52	42	44	-	-	CO1
210060	79 BOURKE ST, TURVEY PARK NSW 2650	58	53	52	42	43	-	-	CO1
210067	40 BLAMEY ST, TURVEY PARK NSW 2650	58	53	52	42	44	-	-	CO1
210079	38 BLAMEY ST, TURVEY PARK NSW 2650	58	53	52	42	44	-	-	CO1
210080	42 BLAMEY ST, TURVEY PARK NSW 2650	58	53	52	42	44	-	-	CO1
210093	10 BLUETT CR, TURVEY PARK NSW 2650	58	53	52	42	43	-	-	CO1
210095	44 BLAMEY ST, TURVEY PARK NSW 2650	58	53	52	42	43	-	-	CO1
210102	5 BLUETT CR, TURVEY PARK NSW 2650	58	53	52	42	43	-	-	CO1
210104	48 BLAMEY ST, TURVEY PARK NSW 2650	58	53	52	42	43	-	-	CO1
210108	20 RUDD ST, TURVEY PARK NSW 2650	58	53	52	42	43	-	-	CO1
210141	3 BLAMEY ST, TURVEY PARK NSW 2650	58	53	52	42	44	-	-	CO1
210162	8 BLUETT CR, TURVEY PARK NSW 2650	58	53	52	42	43	-	-	CO1
210179	56 BLAMEY ST, TURVEY PARK NSW 2650	58	53	52	42	43	-	-	CO1
210186	58 BLAMEY ST, TURVEY PARK NSW 2650	58	53	52	42	43	-	-	CO1
210196	62 MITCHELMORE ST, TURVEY PARK NSW 2650	58	53	52	42	43	-	-	CO1
210201	18 RUDD ST, TURVEY PARK NSW 2650	58	53	52	42	43	-	-	CO1
210241	25 BLAMEY ST, TURVEY PARK NSW 2650	58	53	52	42	46	-	-	CO1
210251	31 BLAMEY ST, TURVEY PARK NSW 2650	58	53	52	42	45	-	-	CO1
210260	27 BLAMEY ST, TURVEY PARK NSW 2650	58	53	52	42	45	-	-	CO1
210263	29 BLAMEY ST, TURVEY PARK NSW 2650	58	53	52	42	47	-	-	CO1
210264	63 MITCHELMORE ST, TURVEY PARK NSW 2650	58	53	52	42	44	-	-	CO1
210346	61 MITCHELMORE ST, TURVEY PARK NSW 2650	58	53	52	42	43	-	-	CO1
210352	19 CROAKER ST, TURVEY PARK NSW 2650	58	53	52	42	45	-	-	CO1
210355	35 BLAMEY ST, TURVEY PARK NSW 2650	58	53	52	42	45	-	-	CO1
210398	20 CROAKER ST, TURVEY PARK NSW 2650	58	53	52	42	43	-	-	CO1
210409	34 HEATH ST, TURVEY PARK NSW 2650	58	53	52	42	43	-	-	CO1
210414	17 CROAKER ST, TURVEY PARK NSW 2650	58	53	52	42	45	-	-	CO1
210428	56 MITCHELMORE ST, TURVEY PARK NSW 2650	58	53	52	42	45	-	-	CO1
210433	59 MITCHELMORE ST, TURVEY PARK NSW 2650	58	53	52	42	46	-	-	CO1
210462	12 RUDD ST, TURVEY PARK NSW 2650	58	53	52	42	46	-	-	CO1
210468	32 HEATH ST, TURVEY PARK NSW 2650	58	53	52	42	45	-	-	CO1
210479	18 CROAKER ST, TURVEY PARK NSW 2650	58	53	52	42	43	-	-	CO1
210481	54 MITCHELMORE ST, TURVEY PARK NSW 2650	58	53	52	42	43	-	-	CO1
210488	15 CROAKER ST, TURVEY PARK NSW 2650	58	53	52	42	46	-	-	CO1
210492	57 MITCHELMORE ST, TURVEY PARK NSW 2650	58	53	52	42	44	-	-	CO1
210513	30 HEATH ST, TURVEY PARK NSW 2650	58	53	52	42	45	-	-	CO1
210531	16 CROAKER ST, TURVEY PARK NSW 2650	58	53	52	42	44	-	-	CO1
210539	52 MITCHELMORE ST, TURVEY PARK NSW 2650	58	53	52	42	45	-	-	CO1
210564	55 MITCHELMORE ST, TURVEY PARK NSW 2650	58	53	52	42	44	-	-	CO1
210565	28 HEATH ST, TURVEY PARK NSW 2650	58	53	52	42	43	-	-	CO1
210569	32 HALLORAN ST, TURVEY PARK NSW 2650	58	53	52	42	43	-	-	CO1
210575	11 CROAKER ST, TURVEY PARK NSW 2650	58	53	52	42	47	-	-	CO1
210582	15 MAIR ST, TURVEY PARK NSW 2650	58	53	52	42	43	-	-	CO1
210587	14 CROAKER ST, TURVEY PARK NSW 2650	58	53	52	42	45	-	-	CO1
210594	38 DALTON ST, TURVEY PARK NSW 2650	58	53	52	42	43	-	-	CO1
210595	50 MITCHELMORE ST, TURVEY PARK NSW 2650	58	53	52	42	44	-	-	CO1
210628	26 HEATH ST, TURVEY PARK NSW 2650	58	53	52	42	44	-	-	CO1
210635	53 MITCHELMORE ST, TURVEY PARK NSW 2650	58	53	52	42	44	-	-	CO1
210637	9 CROAKER ST, TURVEY PARK NSW 2650	58	53	52	42	47	-	-	CO1
210669	48 MITCHELMORE ST, TURVEY PARK NSW 2650	58	53	52	42	44	-	-	CO1
210680	36 DALTON ST, TURVEY PARK NSW 2650	58	53	52	42	43	-	-	CO1
210699	24 HEATH ST, TURVEY PARK NSW 2650	58	53	52	42	45	-	-	CO1
210726	51 MITCHELMORE ST, TURVEY PARK NSW 2650	58	53	52	42	44	-	-	CO1
210741	10 CROAKER ST, TURVEY PARK NSW 2650	58	53	52	42	46	-	-	CO1
210746	4 RUDD ST, TURVEY PARK NSW 2650	58	53	52	42	44	-	-	CO1
210754	46 MITCHELMORE ST, TURVEY PARK NSW 2650	58	53	52	42	47	-	-	CO1
210774	22 HEATH ST, TURVEY PARK NSW 2650	58	53	52	42	44	-	-	CO1
210780	18 HEYDON AV, TURVEY PARK NSW 2650	58	53	52	42	43	-	-	CO1
210789	34 DALTON ST, TURVEY PARK NSW 2650	58	53	52	42	43	-	-	CO1
210791	16 HEYDON AV, TURVEY PARK NSW 2650	58	53	52	42	45	-	-	CO1
210792	14 HEYDON AV, TURVEY PARK NSW 2650	58	53	52	42	44	-	-	CO1
210796	8 CROAKER ST, TURVEY PARK NSW 2650	58	53	52	42	46	-	-	CO1
210799	49 MITCHELMORE ST, TURVEY PARK NSW 2650	58	53	52	42	44	-	-	CO1
210802	5 CROAKER ST, TURVEY PARK NSW 2650	58	53	52	42	46	-	-	CO1
210829	44 MITCHELMORE ST, TURVEY PARK NSW 2650	58	53	52	42	45	-	-	CO1
210842	20 HEATH ST, TURVEY PARK NSW 2650	58	53	52	42	46	-	-	CO1

DISCLAIMER: Address data within this document is based on external sources.
SLR Consulting Pty Ltd makes no warranty regarding the data's accuracy or reliability for any purpose.

W.007 - Pedestrian Bridge Demolition

SLR ID	ADDRESS	NML Daytime	NML Daytime OOH	NML Evening	NML Night-time	Predicted Level LAeq(15min)	Additional Mitigation Daytime OOH	Additional Mitigation Evening *(>2 consecutive rest periods)	Additional Mitigation Night *(>2 consecutive sleep periods)
210860	47 MITCHELMORE ST, TURVEY PARK NSW 2650	58	53	52	42	45	-	-	CO1
210874	6 CROAKER ST, TURVEY PARK NSW 2650	58	53	52	42	45	-	-	CO1
210881	3 CROAKER ST, TURVEY PARK NSW 2650	58	53	52	42	43	-	-	CO1
210894	42 MITCHELMORE ST, TURVEY PARK NSW 2650	58	53	52	42	45	-	-	CO1
210911	24 HEYDON AV, TURVEY PARK NSW 2650	58	53	52	42	45	-	-	CO1
210918	18 HEATH ST, TURVEY PARK NSW 2650	58	53	52	42	44	-	-	CO1
210937	26 HEYDON AV, TURVEY PARK NSW 2650	58	53	52	42	44	-	-	CO1
210950	4 CROAKER ST, TURVEY PARK NSW 2650	58	53	52	42	43	-	-	CO1
210952	13 HEATH ST, TURVEY PARK NSW 2650	58	53	52	42	45	-	-	CO1
210956	1 CROAKER ST, TURVEY PARK NSW 2650	58	53	52	42	43	-	-	CO1
210988	16 HEATH ST, TURVEY PARK NSW 2650	58	53	52	42	44	-	-	CO1
211001	28 DALTON ST, TURVEY PARK NSW 2650	58	53	52	42	43	-	-	CO1
211022	2 CROAKER ST, TURVEY PARK NSW 2650	58	53	52	42	45	-	-	CO1
211024	2/63 BOURKE ST, TURVEY PARK NSW 2650	58	53	52	42	44	-	-	CO1
211027	19 DALTON ST, TURVEY PARK NSW 2650	58	53	52	42	44	-	-	CO1
211035	45 MITCHELMORE ST, TURVEY PARK NSW 2650	58	53	52	42	44	-	-	CO1
211040	9 HEATH ST, TURVEY PARK NSW 2650	58	53	52	42	48	-	-	CO1
211068	14 HEATH ST, TURVEY PARK NSW 2650	58	53	52	42	44	-	-	CO1
211082	9 HEATH ST, TURVEY PARK NSW 2650	58	53	52	42	48	-	-	CO1
211104	43 MITCHELMORE ST, TURVEY PARK NSW 2650	58	53	52	42	44	-	-	CO1
211119	24 DALTON ST, TURVEY PARK NSW 2650	58	53	52	42	43	-	-	CO1
211120	25 HEYDON AV, TURVEY PARK NSW 2650	58	53	52	42	46	-	-	CO1
211140	27 HEYDON AV, TURVEY PARK NSW 2650	58	53	52	42	46	-	-	CO1
211149	12 HEATH ST, TURVEY PARK NSW 2650	58	53	52	42	44	-	-	CO1
211162	29 HEYDON AV, TURVEY PARK NSW 2650	58	53	52	42	46	-	-	CO1
211172	41 MITCHELMORE ST, TURVEY PARK NSW 2650	58	53	52	42	44	-	-	CO1
211173	31 HEYDON AV, TURVEY PARK NSW 2650	58	53	52	42	48	-	-	CO1
211181	33 HEYDON AV, TURVEY PARK NSW 2650	58	53	52	42	44	-	-	CO1
211214	35 HEYDON AV, TURVEY PARK NSW 2650	58	53	52	42	46	-	-	CO1
211218	37 HEYDON AV, TURVEY PARK NSW 2650	58	53	52	42	48	-	-	CO1
211226	59 BOURKE ST, TURVEY PARK NSW 2650	58	53	52	42	44	-	-	CO1
211228	39 HEYDON AV, TURVEY PARK NSW 2650	58	53	52	42	49	-	-	CO1
211248	20 DALTON ST, TURVEY PARK NSW 2650	58	53	52	42	43	-	-	CO1
211249	10 HEATH ST, TURVEY PARK NSW 2650	58	53	52	42	44	-	-	CO1
211250	39 MITCHELMORE ST, TURVEY PARK NSW 2650	58	53	52	42	43	-	-	CO1
211256	41 HEYDON AV, TURVEY PARK NSW 2650	58	53	52	42	46	-	-	CO1
211300	18 DALTON ST, TURVEY PARK NSW 2650	58	53	52	42	43	-	-	CO1
211304	57 BOURKE ST, TURVEY PARK NSW 2650	58	53	52	42	44	-	-	CO1
211306	36 MITCHELMORE ST, TURVEY PARK NSW 2650	58	53	52	42	48	-	-	CO1
211307	8 HEATH ST, TURVEY PARK NSW 2650	58	53	52	42	45	-	-	CO1
211349	3 HEATH ST, TURVEY PARK NSW 2650	58	53	52	42	45	-	-	CO1
211365	43 HEYDON AV, TURVEY PARK NSW 2650	58	53	52	42	44	-	-	CO1
211374	47 HEYDON AV, TURVEY PARK NSW 2650	58	53	52	42	43	-	-	CO1
211389	6 HEATH ST, TURVEY PARK NSW 2650	58	53	52	42	45	-	-	CO1
211414	51 HEYDON AV, TURVEY PARK NSW 2650	58	53	52	42	43	-	-	CO1
211444	34 MITCHELMORE ST, TURVEY PARK NSW 2650	58	53	52	42	47	-	-	CO1
211462	WILLANS HILL SCHOOL 131 LORD BADEN POWE	58	53	52	42	43	-	-	CO1
211463	44 URANA ST, TURVEY PARK NSW 2650	58	53	52	42	45	-	-	CO1
211466	4 HEATH ST, TURVEY PARK NSW 2650	58	53	52	42	45	-	-	CO1
211472	50 URANA ST, TURVEY PARK NSW 2650	58	53	52	42	46	-	-	CO1
211479	48 URANA ST, TURVEY PARK NSW 2650	58	53	52	42	44	-	-	CO1
211485	46 URANA ST, TURVEY PARK NSW 2650	58	53	52	42	47	-	-	CO1
211512	52 URANA ST, TURVEY PARK NSW 2650	58	53	52	42	46	-	-	CO1
211533	56 URANA ST, TURVEY PARK NSW 2650	58	53	52	42	47	-	-	CO1
211543	58 URANA ST, TURVEY PARK NSW 2650	58	53	52	42	46	-	-	CO1
211548	54 URANA ST, TURVEY PARK NSW 2650	58	53	52	42	48	-	-	CO1
211608	60 URANA ST, TURVEY PARK NSW 2650	58	53	52	42	44	-	-	CO1
211609	62 URANA ST, TURVEY PARK NSW 2650	58	53	52	42	44	-	-	CO1
211674	UNIT 2 66 URANA ST, TURVEY PARK NSW 2650	58	53	52	42	47	-	-	CO1
211683	72 URANA ST, TURVEY PARK NSW 2650	58	53	52	42	44	-	-	CO1
211691	UNIT 1 64 URANA ST, TURVEY PARK NSW 2650	58	53	52	42	45	-	-	CO1
211694	8 DALTON ST, TURVEY PARK NSW 2650	58	53	52	42	43	-	-	CO1
211698	70 URANA ST, TURVEY PARK NSW 2650	58	53	52	42	43	-	-	CO1
211701	1/68 URANA ST, TURVEY PARK NSW 2650	58	53	52	42	44	-	-	CO1
211704	64A URANA ST, TURVEY PARK NSW 2650	58	53	52	42	46	-	-	CO1
211713	23 URANA ST, TURVEY PARK NSW 2650	58	53	52	42	44	-	-	CO1
211726	3 HALLORAN ST, TURVEY PARK NSW 2650	58	53	52	42	45	-	-	CO1
211758	76 URANA ST, TURVEY PARK NSW 2650	58	53	52	42	43	-	-	CO1
211759	43 URANA ST, TURVEY PARK NSW 2650	58	53	52	42	43	-	-	CO1
211765	45 URANA ST, TURVEY PARK NSW 2650	58	53	52	42	45	-	-	CO1
211777	47 URANA ST, TURVEY PARK NSW 2650	58	53	52	42	44	-	-	CO1
211786	74 MACLEAY ST, TURVEY PARK NSW 2650	58	53	52	42	43	-	-	CO1
211802	51 URANA ST, TURVEY PARK NSW 2650	58	53	52	42	45	-	-	CO1
211825	53 URANA ST, TURVEY PARK NSW 2650	58	53	52	42	44	-	-	CO1
211839	55 URANA ST, TURVEY PARK NSW 2650	58	53	52	42	44	-	-	CO1
211842	57 URANA ST, TURVEY PARK NSW 2650	58	53	52	42	47	-	-	CO1
211884	61 URANA ST, TURVEY PARK NSW 2650	58	53	52	42	47	-	-	CO1
211890	63 URANA ST, TURVEY PARK NSW 2650	58	53	52	42	46	-	-	CO1
211891	4 DALTON ST, TURVEY PARK NSW 2650	58	53	52	42	44	-	-	CO1
211928	105 MACLEAY ST, TURVEY PARK NSW 2650	58	53	52	42	45	-	-	CO1
211937	4 SUNSHINE AV, TURVEY PARK NSW 2650	58	53	52	42	43	-	-	CO1
211938	36 TREVOR ST, TURVEY PARK NSW 2650	58	53	52	42	47	-	-	CO1
211945	8 SUNSHINE AV, TURVEY PARK NSW 2650	58	53	52	42	43	-	-	CO1
211949	6 SUNSHINE AV, TURVEY PARK NSW 2650	58	53	52	42	46	-	-	CO1
211974	29 MITCHELMORE ST, TURVEY PARK NSW 2650	58	53	52	42	44	-	-	CO1
211993	2 DALTON ST, TURVEY PARK NSW 2650	58	53	52	42	43	-	-	CO1
211994	12 SUNSHINE AV, TURVEY PARK NSW 2650	58	53	52	42	43	-	-	CO1
212019	34 TREVOR ST, TURVEY PARK NSW 2650	58	53	52	42	48	-	-	CO1
212024	86 URANA ST, TURVEY PARK NSW 2650	58	53	52	42	44	-	-	CO1
212028	67 URANA ST, TURVEY PARK NSW 2650	58	53	52	42	46	-	-	CO1
212034	103 MACLEAY ST, TURVEY PARK NSW 2650	58	53	52	42	48	-	-	CO1
212043	16 SUNSHINE AV, TURVEY PARK NSW 2650	58	53	52	42	43	-	-	CO1
212047	69 URANA ST, TURVEY PARK NSW 2650	58	53	52	42	46	-	-	CO1
212056	71 URANA ST, TURVEY PARK NSW 2650	58	53	52	42	45	-	-	CO1
212061	27 MITCHELMORE ST, TURVEY PARK NSW 2650	58	53	52	42	45	-	-	CO1
212088	75 URANA ST, TURVEY PARK NSW 2650	58	53	52	42	44	-	-	CO1
212089	32 TREVOR ST, TURVEY PARK NSW 2650	58	53	52	42	46	-	-	CO1
1111700	73 URANA ST, TURVEY PARK NSW 2650	58	53	52	42	44	-	-	CO1
212107	73 URANA ST, TURVEY PARK NSW 2650	58	53	52	42	45	-	-	CO1
212117	101 MACLEAY ST, TURVEY PARK NSW 2650	58	53	52	42	48	-	-	CO1
212121	22 SUNSHINE AV, TURVEY PARK NSW 2650	58	53	52	42	45	-	-	CO1
212127	77A URANA ST, TURVEY PARK NSW 2650	58	53	52	42	44	-	-	CO1
212131	68 MACLEAY ST, TURVEY PARK NSW 2650	58	53	52	42	48	-	-	CO1
212150	30 SUNSHINE AV, TURVEY PARK NSW 2650	58	53	52	42	46	-	-	CO1
212165	30 TREVOR ST, TURVEY PARK NSW 2650	58	53	52	42	46	-	-	CO1
212169	2/28 TURNER ST, TURVEY PARK NSW 2650	58	53	52	42	44	-	-	CO1
212194	1 SUNSHINE AV, TURVEY PARK NSW 2650	58	53	52	42	49	-	-	CO1
212201	99 MACLEAY ST, TURVEY PARK NSW 2650	58	53	52	42	49	-	-	CO1
212203	66 MACLEAY ST, TURVEY PARK NSW 2650	58	53	52	42	47	-	-	CO1
212220	28 TREVOR ST, TURVEY PARK NSW 2650	58	53	52	42	48	-	-	CO1
212221	3 SUNSHINE AV, TURVEY PARK NSW 2650	58	53	52	42	43	-	-	CO1
212225	29 TREVOR ST, TURVEY PARK NSW 2650	58	53	52	42	44	-	-	CO1
212237	5 SUNSHINE AV, TURVEY PARK NSW 2650	58	53	52	42	49	-	-	CO1
212255	26 TURNER ST, TURVEY PARK NSW 2650	58	53	52	42	43	-	-	CO1
212256	64 MACLEAY ST, TURVEY PARK NSW 2650	58	53	52	42	46	-	-	CO1
212264	9 SUNSHINE AV, TURVEY PARK NSW 2650	58	53	52	42	49	-	-	CO1
212265	11 SUNSHINE AV, TURVEY PARK NSW 2650	58	53	52	42	44	-	-	CO1
212272	97 MACLEAY ST, TURVEY PARK NSW 2650	58	53	52	42	47	-	-	CO1
212303	26 TREVOR ST, TURVEY PARK NSW 2650	58	53	52	42	46	-	-	CO1
212317	19 SUNSHINE AV, TURVEY PARK NSW 2650	58	53	52	42	47	-	-	CO1
212320	21 SUNSHINE AV, TURVEY PARK NSW 2650	58	53	52	42	46	-	-	CO1
212330	62 MACLEAY ST, TURVEY PARK NSW 2650	58	53	52	42	49	-	-	CO1
212333	23 SUNSHINE AV, TURVEY PARK NSW 2650	58	53	52	42	48	-	-	CO1
212347	25 TREVOR ST, TURVEY PARK NSW 2650	58	53	52	42	45	-	-	CO1
212352	6 LINDSAY ST, TURVEY PARK NSW 2650	58	53	52	42	48	-	-	CO1
212358	8 LINDSAY ST, TURVEY PARK NSW 2650	58	53	52	42	45	-	-	CO1

DISCLAIMER: Address data within this document is based on external sources.
SLR Consulting Pty Ltd makes no warranty regarding the data's accuracy or reliability for any purpose.

W.007 - Pedestrian Bridge Demolition

SLR ID	ADDRESS	NML Daytime	NML Daytime OOH	NML Evening	NML Night-time	Predicted Level LAeq(15min)	Additional Mitigation Daytime OOH	Additional Mitigation Evening *(>2 consecutive rest periods)	Additional Mitigation Night *(>2 consecutive sleep periods)
212359	24 TREVOR ST, TURVEY PARK NSW 2650	58	53	52	42	47	-	-	CO1
212360	25 SUNSHINE AV, TURVEY PARK NSW 2650	58	53	52	42	46	-	-	CO1
212369	27 SUNSHINE AV, TURVEY PARK NSW 2650	58	53	52	42	47	-	-	CO1
212380	10 LINDSAY ST, TURVEY PARK NSW 2650	58	53	52	42	45	-	-	CO1
212386	29 SUNSHINE AV, TURVEY PARK NSW 2650	58	53	52	42	45	-	-	CO1
212394	31 SUNSHINE AV, TURVEY PARK NSW 2650	58	53	52	42	46	-	-	CO1
212395	12 LINDSAY ST, TURVEY PARK NSW 2650	58	53	52	42	44	-	-	CO1
212400	23 TREVOR ST, TURVEY PARK NSW 2650	58	53	52	42	43	-	-	CO1
212401	16 LINDSAY ST, TURVEY PARK NSW 2650	58	53	52	42	44	-	-	CO1
212405	60 MACLEAY ST, TURVEY PARK NSW 2650	58	53	52	42	49	-	-	CO1
212409	35 SUNSHINE AV, TURVEY PARK NSW 2650	58	53	52	42	45	-	-	CO1
212412	33 SUNSHINE AV, TURVEY PARK NSW 2650	58	53	52	42	47	-	-	CO1
212416	37 SUNSHINE AV, TURVEY PARK NSW 2650	58	53	52	42	44	-	-	CO1
212433	16A LINDSAY ST, TURVEY PARK NSW 2650	58	53	52	42	43	-	-	CO1
212441	1 GRANDVIEW AV, TURVEY PARK NSW 2650	58	53	52	42	50	-	-	CO1
212444	20 LINDSAY ST, TURVEY PARK NSW 2650	58	53	52	42	43	-	-	CO1
212447	7 GRANDVIEW AV, TURVEY PARK NSW 2650	58	53	52	42	49	-	-	CO1
212458	3 GRANDVIEW AV, TURVEY PARK NSW 2650	58	53	52	42	51	-	-	CO1
212465	5 GRANDVIEW AV, TURVEY PARK NSW 2650	58	53	52	42	50	-	-	CO1
212467	1A GRANDVIEW AV, TURVEY PARK NSW 2650	58	53	52	42	48	-	-	CO1
212485	39 SUNSHINE AV, TURVEY PARK NSW 2650	58	53	52	42	44	-	-	CO1
212509	9 GRANDVIEW AV, TURVEY PARK NSW 2650	58	53	52	42	52	-	-	CO1
212519	1/20 TURNER ST, TURVEY PARK NSW 2650	58	53	52	42	43	-	-	CO1
212523	13 GRANDVIEW AV, TURVEY PARK NSW 2650	58	53	52	42	48	-	-	CO1
212529	11 GRANDVIEW AV, TURVEY PARK NSW 2650	58	53	52	42	48	-	-	CO1
212545	17 GRANDVIEW AV, TURVEY PARK NSW 2650	58	53	52	42	50	-	-	CO1
212546	15 GRANDVIEW AV, TURVEY PARK NSW 2650	58	53	52	42	51	-	-	CO1
212550	22 TREVOR ST, TURVEY PARK NSW 2650	58	53	52	42	47	-	-	CO1
212569	19 GRANDVIEW AV, TURVEY PARK NSW 2650	58	53	52	42	51	-	-	CO1
212608	25 GRANDVIEW AV, TURVEY PARK NSW 2650	58	53	52	42	50	-	-	CO1
212613	20 TREVOR ST, TURVEY PARK NSW 2650	58	53	52	42	48	-	-	CO1
212614	1 LINDSAY ST, TURVEY PARK NSW 2650	58	53	52	42	47	-	-	CO1
212625	58 MACLEAY ST, TURVEY PARK NSW 2650	58	53	52	42	50	-	-	CO1
212627	27 GRANDVIEW AV, TURVEY PARK NSW 2650	58	53	52	42	50	-	-	CO1
212628	29 GRANDVIEW AV, TURVEY PARK NSW 2650	58	53	52	42	50	-	-	CO1
212629	33 GRANDVIEW AV, TURVEY PARK NSW 2650	58	53	52	42	53	-	CO1	CO1
212635	1A LINDSAY ST, TURVEY PARK NSW 2650	58	53	52	42	47	-	-	CO1
212644	3 LINDSAY ST, TURVEY PARK NSW 2650	58	53	52	42	46	-	-	CO1
212660	31 GRANDVIEW AV, TURVEY PARK NSW 2650	58	53	52	42	52	-	-	CO1
212661	9 LINDSAY ST, TURVEY PARK NSW 2650	58	53	52	42	46	-	-	CO1
212667	5 LINDSAY ST, TURVEY PARK NSW 2650	58	53	52	42	45	-	-	CO1
212669	35 GRANDVIEW AV, TURVEY PARK NSW 2650	58	53	52	42	50	-	-	CO1
212677	11 LINDSAY ST, TURVEY PARK NSW 2650	58	53	52	42	48	-	-	CO1
212685	37 GRANDVIEW AV, TURVEY PARK NSW 2650	58	53	52	42	49	-	-	CO1
212687	7 LINDSAY ST, TURVEY PARK NSW 2650	58	53	52	42	45	-	-	CO1
212689	18 TREVOR ST, TURVEY PARK NSW 2650	58	53	52	42	48	-	-	CO1
212690	2 GRANDVIEW AV, TURVEY PARK NSW 2650	58	53	52	42	50	-	-	CO1
212692	13 LINDSAY ST, TURVEY PARK NSW 2650	58	53	52	42	47	-	-	CO1
212694	4 GRANDVIEW AV, TURVEY PARK NSW 2650	58	53	52	42	50	-	-	CO1
212703	39 GRANDVIEW AV, TURVEY PARK NSW 2650	58	53	52	42	49	-	-	CO1
212710	6 GRANDVIEW AV, TURVEY PARK NSW 2650	58	53	52	42	50	-	-	CO1
212711	41 GRANDVIEW AV, TURVEY PARK NSW 2650	58	53	52	42	45	-	-	CO1
212712	17 LINDSAY ST, TURVEY PARK NSW 2650	58	53	52	42	46	-	-	CO1
212713	15 LINDSAY ST, TURVEY PARK NSW 2650	58	53	52	42	46	-	-	CO1
212722	13 TREVOR ST, TURVEY PARK NSW 2650	58	53	52	42	43	-	-	CO1
212734	43 GRANDVIEW AV, TURVEY PARK NSW 2650	58	53	52	42	48	-	-	CO1
212749	19 LINDSAY ST, TURVEY PARK NSW 2650	58	53	52	42	44	-	-	CO1
212750	8 GRANDVIEW AV, TURVEY PARK NSW 2650	58	53	52	42	51	-	-	CO1
212753	56 MACLEAY ST, TURVEY PARK NSW 2650	58	53	52	42	49	-	-	CO1
212754	10 GRANDVIEW AV, TURVEY PARK NSW 2650	58	53	52	42	48	-	-	CO1
212756	45 GRANDVIEW AV, TURVEY PARK NSW 2650	58	53	52	42	43	-	-	CO1
212761	16 TREVOR ST, TURVEY PARK NSW 2650	58	53	52	42	49	-	-	CO1
212777	12 GRANDVIEW AV, TURVEY PARK NSW 2650	58	53	52	42	51	-	-	CO1
212780	16 GRANDVIEW AV, TURVEY PARK NSW 2650	58	53	52	42	51	-	-	CO1
212783	14 GRANDVIEW AV, TURVEY PARK NSW 2650	58	53	52	42	50	-	-	CO1
212792	16 TURNER ST, TURVEY PARK NSW 2650	58	53	52	42	45	-	-	CO1
212806	20 GRANDVIEW AV, TURVEY PARK NSW 2650	58	53	52	42	49	-	-	CO1
212810	18 GRANDVIEW AV, TURVEY PARK NSW 2650	58	53	52	42	48	-	-	CO1
212819	14 TREVOR ST, TURVEY PARK NSW 2650	58	53	52	42	49	-	-	CO1
212824	22 GRANDVIEW AV, TURVEY PARK NSW 2650	58	53	52	42	51	-	-	CO1
212837	14 TURNER ST, TURVEY PARK NSW 2650	58	53	52	42	46	-	-	CO1
212839	24 GRANDVIEW AV, TURVEY PARK NSW 2650	58	53	52	42	51	-	-	CO1
212868	30 GRANDVIEW AV, TURVEY PARK NSW 2650	58	53	52	42	54	CO1	CO1	CO1
212872	12 TREVOR ST, TURVEY PARK NSW 2650	58	53	52	42	49	-	-	CO1
212881	34 GRANDVIEW AV, TURVEY PARK NSW 2650	58	53	52	42	50	-	-	CO1
212882	26-28 GRANDVIEW AV, TURVEY PARK NSW 2650	58	53	52	42	52	-	-	CO1
212889	12 TURNER ST, TURVEY PARK NSW 2650	58	53	52	42	46	-	-	CO1
212899	32 GRANDVIEW AV, TURVEY PARK NSW 2650	58	53	52	42	53	-	CO1	CO1
212905	2 WOODEN ST, TURVEY PARK NSW 2650	58	53	52	42	44	-	-	CO1
212906	36 GRANDVIEW AV, TURVEY PARK NSW 2650	58	53	52	42	52	-	-	CO1
212920	38 GRANDVIEW AV, TURVEY PARK NSW 2650	58	53	52	42	52	-	-	CO1
212921	40 GRANDVIEW AV, TURVEY PARK NSW 2650	58	53	52	42	50	-	-	CO1
212924	6 WOODEN ST, TURVEY PARK NSW 2650	58	53	52	42	46	-	-	CO1
212926	26-28 GRANDVIEW AV, TURVEY PARK NSW 2650	58	53	52	42	51	-	-	CO1
212928	8 WOODEN ST, TURVEY PARK NSW 2650	58	53	52	42	45	-	-	CO1
212929	10 TREVOR ST, TURVEY PARK NSW 2650	58	53	52	42	51	-	-	CO1
212933	10 TURNER ST, TURVEY PARK NSW 2650	58	53	52	42	46	-	-	CO1
212936	42 GRANDVIEW AV, TURVEY PARK NSW 2650	58	53	52	42	51	-	-	CO1
212937	10 WOODEN ST, TURVEY PARK NSW 2650	58	53	52	42	46	-	-	CO1
212941	44 GRANDVIEW AV, TURVEY PARK NSW 2650	58	53	52	42	49	-	-	CO1
212953	14 WOODEN ST, TURVEY PARK NSW 2650	58	53	52	42	47	-	-	CO1
1111699	14 WOODEN ST, TURVEY PARK NSW 2650	58	53	52	42	46	-	-	CO1
212958	46 GRANDVIEW AV, TURVEY PARK NSW 2650	58	53	52	42	44	-	-	CO1
212966	12 WOODEN ST, TURVEY PARK NSW 2650	58	53	52	42	47	-	-	CO1
212970	48 GRANDVIEW AV, TURVEY PARK NSW 2650	58	53	52	42	44	-	-	CO1
212986	16 WOODEN ST, TURVEY PARK NSW 2650	58	53	52	42	45	-	-	CO1
212999	8 TURNER ST, TURVEY PARK NSW 2650	58	53	52	42	44	-	-	CO1
213044	2 JARICK ST, TURVEY PARK NSW 2650	58	53	52	42	49	-	-	CO1
213053	4 JARICK ST, TURVEY PARK NSW 2650	58	53	52	42	53	-	CO1	CO1
213063	6 JARICK ST, TURVEY PARK NSW 2650	58	53	52	42	53	-	CO1	CO1
213078	8 JARICK ST, TURVEY PARK NSW 2650	58	53	52	42	52	-	-	CO1
213080	6 TURNER ST, TURVEY PARK NSW 2650	58	53	52	42	48	-	-	CO1
213092	10 JARICK ST, TURVEY PARK NSW 2650	58	53	52	42	53	-	CO1	CO1
213096	12 JARICK ST, TURVEY PARK NSW 2650	58	53	52	42	52	-	-	CO1
213109	16 JARICK ST, TURVEY PARK NSW 2650	58	53	52	42	54	CO1	CO1	CO1
213110	14 JARICK ST, TURVEY PARK NSW 2650	58	53	52	42	53	-	CO1	CO1
213111	6 TREVOR ST, TURVEY PARK NSW 2650	58	53	52	42	51	-	-	CO1
213115	11 TREVOR ST, TURVEY PARK NSW 2650	58	53	52	42	47	-	-	CO1
213134	18 JARICK ST, TURVEY PARK NSW 2650	58	53	52	42	51	-	-	CO1
213149	20 JARICK ST, TURVEY PARK NSW 2650	58	53	52	42	47	-	-	CO1
213157	22 JARICK ST, TURVEY PARK NSW 2650	58	53	52	42	45	-	-	CO1
213163	1 WOODEN ST, TURVEY PARK NSW 2650	58	53	52	42	46	-	-	CO1
213168	9 TREVOR ST, TURVEY PARK NSW 2650	58	53	52	42	43	-	-	CO1
213182	4 TREVOR ST, TURVEY PARK NSW 2650	58	53	52	42	51	-	-	CO1
213185	9 WOODEN ST, TURVEY PARK NSW 2650	58	53	52	42	49	-	-	CO1
213187	3 WOODEN ST, TURVEY PARK NSW 2650	58	53	52	42	48	-	-	CO1
213188	7 WOODEN ST, TURVEY PARK NSW 2650	58	53	52	42	46	-	-	CO1
213207	7 TREVOR ST, TURVEY PARK NSW 2650	58	53	52	42	45	-	-	CO1
213210	11 WOODEN ST, TURVEY PARK NSW 2650	58	53	52	42	47	-	-	CO1
213211	13 WOODEN ST, TURVEY PARK NSW 2650	58	53	52	42	51	-	-	CO1
213222	15 WOODEN ST, TURVEY PARK NSW 2650	58	53	52	42	48	-	-	CO1
213229	2 TREVOR ST, TURVEY PARK NSW 2650	58	53	52	42	53	-	CO1	CO1
213233	4 COLEMAN ST, TURVEY PARK NSW 2650	58	53	52	42	46	-	-	CO1
213234	17 WOODEN ST, TURVEY PARK NSW 2650	58	53	52	42	47	-	-	CO1
213242	19 WOODEN ST, TURVEY PARK NSW 2650	58	53	52	42	46	-	-	CO1
213264	22 GARLAND ST, TURVEY PARK NSW 2650	58	53	52	42	51	-	-	CO1

DISCLAIMER: Address data within this document is based on external sources.
SLR Consulting Pty Ltd makes no warranty regarding the data's accuracy or reliability for any purpose.

W.007 - Pedestrian Bridge Demolition

SLR ID	ADDRESS	NML Daytime	NML Daytime OOH	NML Evening	NML Night-time	Predicted Level LAeq(15min)	Additional Mitigation Daytime OOH	Additional Mitigation Evening *(>2 consecutive rest periods)	Additional Mitigation Night *(>2 consecutive sleep periods)
213265	24 BEAUTY POINT AV, TURVEY PARK NSW 2650	58	53	52	42	45	-	-	CO1
213269	21 WOODEN ST, TURVEY PARK NSW 2650	58	53	52	42	49	-	-	CO1
213274	26 GARLAND ST, TURVEY PARK NSW 2650	58	53	52	42	54	CO1	CO1	CO1
213281	24 GARLAND ST, TURVEY PARK NSW 2650	58	53	52	42	53	-	CO1	CO1
213295	28 GARLAND ST, TURVEY PARK NSW 2650	58	53	52	42	54	CO1	CO1	CO1
213297	30 GARLAND ST, TURVEY PARK NSW 2650	58	53	52	42	54	CO1	CO1	CO1
213298	23 WOODEN ST, TURVEY PARK NSW 2650	58	53	52	42	46	-	-	CO1
213311	27 WOODEN ST, TURVEY PARK NSW 2650	58	53	52	42	44	-	-	CO1
213317	32 GARLAND ST, TURVEY PARK NSW 2650	58	53	52	42	58	CO1	CO1	CO1, CO2, (RO,AO)*
213322	36 GARLAND ST, TURVEY PARK NSW 2650	58	53	52	42	51	-	-	CO1
213326	5 TURNER ST, TURVEY PARK NSW 2650	58	53	52	42	50	-	-	CO1
213327	34 GARLAND ST, TURVEY PARK NSW 2650	58	53	52	42	53	-	CO1	CO1
213328	22 BEAUTY POINT AV, TURVEY PARK NSW 2650	58	53	52	42	43	-	-	CO1
213332	33 WOODEN ST, TURVEY PARK NSW 2650	58	53	52	42	43	-	-	CO1
213334	38 GARLAND ST, TURVEY PARK NSW 2650	58	53	52	42	53	-	CO1	CO1
213337	40 GARLAND ST, TURVEY PARK NSW 2650	58	53	52	42	53	-	CO1	CO1
213341	42 GARLAND ST, TURVEY PARK NSW 2650	58	53	52	42	55	CO1	CO1	CO1
213347	29 WOODEN ST, TURVEY PARK NSW 2650	58	53	52	42	43	-	-	CO1
213351	37A WOODEN ST, TURVEY PARK NSW 2650	58	53	52	42	43	-	-	CO1
213360	44 GARLAND ST, TURVEY PARK NSW 2650	58	53	52	42	48	-	-	CO1
213364	46 GARLAND ST, TURVEY PARK NSW 2650	58	53	52	42	46	-	-	CO1
213367	48 GARLAND ST, TURVEY PARK NSW 2650	58	53	52	42	45	-	-	CO1
213371	31 BEAUTY POINT AV, TURVEY PARK NSW 2650	58	53	52	42	43	-	-	CO1
213375	50 GARLAND ST, TURVEY PARK NSW 2650	58	53	52	42	45	-	-	CO1
213377	2 ATHOL ST, TURVEY PARK NSW 2650	58	53	52	42	51	-	-	CO1
213378	52 GARLAND ST, TURVEY PARK NSW 2650	58	53	52	42	51	-	-	CO1
213386	54 GARLAND ST, TURVEY PARK NSW 2650	58	53	52	42	52	-	-	CO1
213391	4 ATHOL ST, TURVEY PARK NSW 2650	58	53	52	42	47	-	-	CO1
213398	6 ATHOL ST, TURVEY PARK NSW 2650	58	53	52	42	48	-	-	CO1
213399	20 BEAUTY POINT AV, TURVEY PARK NSW 2650	58	53	52	42	43	-	-	CO1
213407	10 ATHOL ST, TURVEY PARK NSW 2650	58	53	52	42	51	-	-	CO1
213423	1 COLEMAN ST, TURVEY PARK NSW 2650	58	53	52	42	44	-	-	CO1
213428	8 ATHOL ST, TURVEY PARK NSW 2650	58	53	52	42	46	-	-	CO1
213443	19 GARLAND ST, TURVEY PARK NSW 2650	58	53	52	42	48	-	-	CO1
213452	5 COLEMAN ST, TURVEY PARK NSW 2650	58	53	52	42	44	-	-	CO1
213460	17 GARLAND ST, TURVEY PARK NSW 2650	58	53	52	42	49	-	-	CO1
213466	16 ATHOL ST, TURVEY PARK NSW 2650	58	53	52	42	52	-	-	CO1
213467	9 COLEMAN ST, TURVEY PARK NSW 2650	58	53	52	42	44	-	-	CO1
213470	12 ATHOL ST, TURVEY PARK NSW 2650	58	53	52	42	48	-	-	CO1
213471	21 GARLAND ST, TURVEY PARK NSW 2650	58	53	52	42	53	-	CO1	CO1
213475	23 GARLAND ST, TURVEY PARK NSW 2650	58	53	52	42	51	-	-	CO1
213478	14 ATHOL ST, TURVEY PARK NSW 2650	58	53	52	42	51	-	-	CO1
213485	37 WOODEN ST, TURVEY PARK NSW 2650	58	53	52	42	44	-	-	CO1
213489	Wagga Wagga High School	55	55	-	-	57	CO1	-	-
213490	18 ATHOL ST, TURVEY PARK NSW 2650	58	53	52	42	52	-	-	CO1
213496	18 BEAUTY POINT AV, TURVEY PARK NSW 2650	58	53	52	42	46	-	-	CO1
213499	20 ATHOL ST, TURVEY PARK NSW 2650	58	53	52	42	52	-	-	CO1
213508	16A ATHOL ST, TURVEY PARK NSW 2650	58	53	52	42	51	-	-	CO1
213513	29 GARLAND ST, TURVEY PARK NSW 2650	58	53	52	42	57	CO1	CO1	CO1
213519	2/11 COLEMAN ST, TURVEY PARK NSW 2650	58	53	52	42	46	-	-	CO1
213522	25 GARLAND ST, TURVEY PARK NSW 2650	58	53	52	42	56	CO1	CO1	CO1
213524	27 GARLAND ST, TURVEY PARK NSW 2650	58	53	52	42	56	CO1	CO1	CO1
213533	15 COLEMAN ST, TURVEY PARK NSW 2650	58	53	52	42	44	-	-	CO1
213550	48 COLEMAN ST, TURVEY PARK NSW 2650	58	53	52	42	49	-	-	CO1
213559	24 ATHOL ST, TURVEY PARK NSW 2650	58	53	52	42	51	-	-	CO1
213566	31 GARLAND ST, TURVEY PARK NSW 2650	58	53	52	42	59	CO1	CO1	CO1, CO2, (RO,AO)*
213572	35 GARLAND ST, TURVEY PARK NSW 2650	58	53	52	42	56	CO1	CO1	CO1
213574	33 GARLAND ST, TURVEY PARK NSW 2650	58	53	52	42	59	CO1	CO1	CO1, CO2, (RO,AO)*
213580	22 ATHOL ST, TURVEY PARK NSW 2650	58	53	52	42	51	-	-	CO1
213585	33A GARLAND ST, TURVEY PARK NSW 2650	58	53	52	42	54	CO1	CO1	CO1
213591	26 ATHOL ST, TURVEY PARK NSW 2650	58	53	52	42	51	-	-	CO1
213607	16 BEAUTY POINT AV, TURVEY PARK NSW 2650	58	53	52	42	44	-	-	CO1
213609	14 YOUNG ST, TURVEY PARK NSW 2650	58	53	52	42	47	-	-	CO1
213622	28 ATHOL ST, TURVEY PARK NSW 2650	58	53	52	42	47	-	-	CO1
213627	46 COLEMAN ST, TURVEY PARK NSW 2650	58	53	52	42	53	-	CO1	CO1
213644	30 ATHOL ST, TURVEY PARK NSW 2650	58	53	52	42	46	-	-	CO1
213650	25 BEAUTY POINT AV, TURVEY PARK NSW 2650	58	53	52	42	43	-	-	CO1
213651	32 ATHOL ST, TURVEY PARK NSW 2650	58	53	52	42	45	-	-	CO1
213667	36 ATHOL ST, TURVEY PARK NSW 2650	58	53	52	42	45	-	-	CO1
213673	13 RICHARD ST, TURVEY PARK NSW 2650	58	53	52	42	44	-	-	CO1
213682	34 ATHOL ST, TURVEY PARK NSW 2650	58	53	52	42	44	-	-	CO1
213694	14 BEAUTY POINT AV, TURVEY PARK NSW 2650	58	53	52	42	46	-	-	CO1
213696	22 RICHARD ST, TURVEY PARK NSW 2650	58	53	52	42	43	-	-	CO1
213697	1 ATHOL ST, TURVEY PARK NSW 2650	58	53	52	42	50	-	-	CO1
213699	3 ATHOL ST, TURVEY PARK NSW 2650	58	53	52	42	47	-	-	CO1
213710	38 ATHOL ST, TURVEY PARK NSW 2650	58	53	52	42	44	-	-	CO1
213715	5 ATHOL ST, TURVEY PARK NSW 2650	58	53	52	42	50	-	-	CO1
213717	2 HILL ST, TURVEY PARK NSW 2650	58	53	52	42	45	-	-	CO1
213718	4 HILL ST, TURVEY PARK NSW 2650	58	53	52	42	45	-	-	CO1
213720	1A ATHOL ST, TURVEY PARK NSW 2650	58	53	52	42	44	-	-	CO1
213722	40 ATHOL ST, TURVEY PARK NSW 2650	58	53	52	42	43	-	-	CO1
213735	42 COLEMAN ST, TURVEY PARK NSW 2650	58	53	52	42	55	CO1	CO1	CO1
213746	48 COLEMAN ST, TURVEY PARK NSW 2650	58	53	52	42	55	CO1	CO1	CO1
213761	23 BEAUTY POINT AV, TURVEY PARK NSW 2650	58	53	52	42	43	-	-	CO1
213764	42 ATHOL ST, TURVEY PARK NSW 2650	58	53	52	42	43	-	-	CO1
213768	44 COLEMAN ST, TURVEY PARK NSW 2650	58	53	52	42	55	CO1	CO1	CO1
213774	35 GARLAND ST, TURVEY PARK NSW 2650	55	55	55	-	57	CO1	CO1	-
213787	11 ATHOL ST, TURVEY PARK NSW 2650	58	53	52	42	50	-	-	CO1
213793	12 BEAUTY POINT AV, TURVEY PARK NSW 2650	58	53	52	42	45	-	-	CO1
213795	10 HILL ST, TURVEY PARK NSW 2650	58	53	52	42	44	-	-	CO1
213797	13 ATHOL ST, TURVEY PARK NSW 2650	58	53	52	42	51	-	-	CO1
213798	15 ATHOL ST, TURVEY PARK NSW 2650	58	53	52	42	49	-	-	CO1
213800	60 COLLINS ST, TURVEY PARK NSW 2650	58	53	52	42	46	-	-	CO1
213801	12 HILL ST, TURVEY PARK NSW 2650	58	53	52	42	43	-	-	CO1
213804	52 COLEMAN ST, TURVEY PARK NSW 2650	58	53	52	42	56	CO1	CO1	CO1
213811	21 COLEMAN ST, TURVEY PARK NSW 2650	58	53	52	42	43	-	-	CO1
213814	54 COLEMAN ST, TURVEY PARK NSW 2650	58	53	52	42	56	CO1	CO1	CO1
213818	50 COLEMAN ST, TURVEY PARK NSW 2650	58	53	52	42	54	CO1	CO1	CO1
213821	59 COLLINS ST, TURVEY PARK NSW 2650	58	53	52	42	44	-	-	CO1
213822	14 HILL ST, TURVEY PARK NSW 2650	58	53	52	42	43	-	-	CO1
213831	51-53 MACLEAY ST, TURVEY PARK NSW 2650	58	53	52	42	45	-	-	CO1
213845	16 HILL ST, TURVEY PARK NSW 2650	58	53	52	42	43	-	-	CO1
213852	56 COLEMAN ST, TURVEY PARK NSW 2650	58	53	52	42	61	CO1	CO1	CO1, CO2, (RO,AO)*
213865	58 COLEMAN ST, TURVEY PARK NSW 2650	58	53	52	42	61	CO1	CO1	CO1, CO2, (RO,AO)*
213871	3 TURNER ST, TURVEY PARK NSW 2650	58	53	52	42	53	-	CO1	CO1
213874	21 BEAUTY POINT AV, TURVEY PARK NSW 2650	58	53	52	42	43	-	-	CO1
213882	60 COLEMAN ST, TURVEY PARK NSW 2650	58	53	52	42	61	CO1	CO1	CO1, CO2, (RO,AO)*
213884	34 MACLEAY ST, TURVEY PARK NSW 2650	58	53	52	42	51	-	-	CO1
213899	10 BEAUTY POINT AV, TURVEY PARK NSW 2650	58	53	52	42	45	-	-	CO1
213905	62-64 COLEMAN ST, TURVEY PARK NSW 2650	55	55	55	-	61	CO1	CO1	-
213913	4 TURNER ST, TURVEY PARK NSW 2650	58	53	52	42	52	-	-	CO1
213918	49 MACLEAY ST, TURVEY PARK NSW 2650	58	53	52	42	46	-	-	CO1
213925	2A TREVOR ST, TURVEY PARK NSW 2650	58	53	52	42	51	-	-	CO1
213930	33 EDMONDSON ST, TURVEY PARK NSW 2650	58	53	52	42	47	-	-	CO1
213946	27 ATHOL ST, TURVEY PARK NSW 2650	58	53	52	42	51	-	-	CO1
213955	13 ATHOL ST, TURVEY PARK NSW 2650	58	53	52	42	51	-	-	CO1
213969	8 BEAUTY POINT AV, TURVEY PARK NSW 2650	58	53	52	42	45	-	-	CO1
213970	32 MACLEAY ST, TURVEY PARK NSW 2650	58	53	52	42	46	-	-	CO1
213973	29 ATHOL ST, TURVEY PARK NSW 2650	58	53	52	42	50	-	-	CO1
213983	19 BEAUTY POINT AV, TURVEY PARK NSW 2650	58	53	52	42	43	-	-	CO1
213986	13 YOUNG ST, TURVEY PARK NSW 2650	58	53	52	42	47	-	-	CO1
213989	3 HILL ST, TURVEY PARK NSW 2650	58	53	52	42	45	-	-	CO1
213991	1 HILL ST, TURVEY PARK NSW 2650	58	53	52	42	45	-	-	CO1
213994	47 MACLEAY ST, TURVEY PARK NSW 2650	58	53	52	42	47	-	-	CO1
214000	5 HILL ST, TURVEY PARK NSW 2650	58	53	52	42	46	-	-	CO1
214003	25 ATHOL ST, TURVEY PARK NSW 2650	58	53	52	42	53	-	CO1	CO1

DISCLAIMER: Address data within this document is based on external sources.
SLR Consulting Pty Ltd makes no warranty regarding the data's accuracy or reliability for any purpose.

W.007 - Pedestrian Bridge Demolition

SLR ID	ADDRESS	NML Daytime	NML Daytime OOH	NML Evening	NML Night-time	Predicted Level LAeq(15min)	Additional Mitigation Daytime OOH	Additional Mitigation Evening *(>2 consecutive rest periods)	Additional Mitigation Night *(>2 consecutive sleep periods)
214007	31 EDMONDSON ST, TURVEY PARK NSW 2650	58	53	52	42	46	-	-	CO1
214012	31 ATHOL ST, TURVEY PARK NSW 2650	58	53	52	42	50	-	-	CO1
214022	2/86 COLEMAN ST, TURVEY PARK NSW 2650	58	53	52	42	50	-	-	CO1
214025	33 ATHOL ST, TURVEY PARK NSW 2650	58	53	52	42	47	-	-	CO1
214029	30 MACLEAY ST, TURVEY PARK NSW 2650	58	53	52	42	47	-	-	CO1
214037	6 BEAUTY POINT AV, TURVEY PARK NSW 2650	58	53	52	42	44	-	-	CO1
214038	2 TURNER ST, TURVEY PARK NSW 2650	58	53	52	42	50	-	-	CO1
214045	80 COLEMAN ST, TURVEY PARK NSW 2650	58	53	52	42	50	-	-	CO1
214051	37 ATHOL ST, TURVEY PARK NSW 2650	58	53	52	42	46	-	-	CO1
214056	4 BEAUTY POINT AV, TURVEY PARK NSW 2650	58	53	52	42	44	-	-	CO1
214059	39 ATHOL ST, TURVEY PARK NSW 2650	58	53	52	42	46	-	-	CO1
214060	11 YOUNG ST, TURVEY PARK NSW 2650	58	53	52	42	46	-	-	CO1
214062	45 MACLEAY ST, TURVEY PARK NSW 2650	58	53	52	42	46	-	-	CO1
214065	35 ATHOL ST, TURVEY PARK NSW 2650	58	53	52	42	46	-	-	CO1
214075	29 EDMONDSON ST, TURVEY PARK NSW 2650	58	53	52	42	48	-	-	CO1
214086	76-78 COLEMAN ST, TURVEY PARK NSW 2650	58	53	52	42	49	-	-	CO1
214090	84 COLEMAN ST, TURVEY PARK NSW 2650	58	53	52	42	49	-	-	CO1
214100	13 HILL ST, TURVEY PARK NSW 2650	58	53	52	42	43	-	-	CO1
214106	11 HILL ST, TURVEY PARK NSW 2650	58	53	52	42	49	-	-	CO1
214107	82 COLEMAN ST, TURVEY PARK NSW 2650	45	45	-	-	47	CO1	-	-
214111	28 MACLEAY ST, TURVEY PARK NSW 2650	58	53	52	42	47	-	-	CO1
214123	2 BEAUTY POINT AV, TURVEY PARK NSW 2650	58	53	52	42	47	-	-	CO1
214134	9 YOUNG ST, TURVEY PARK NSW 2650	58	53	52	42	46	-	-	CO1
214135	17 HILL ST, TURVEY PARK NSW 2650	58	53	52	42	49	-	-	CO1
214136	88 COLEMAN ST, TURVEY PARK NSW 2650	58	53	52	42	48	-	-	CO1
214146	15 HILL ST, TURVEY PARK NSW 2650	58	53	52	42	47	-	-	CO1
214153	86 COLEMAN ST, TURVEY PARK NSW 2650	58	53	52	42	50	-	-	CO1
214154	27 EDMONDSON ST, TURVEY PARK NSW 2650	58	53	52	42	49	-	-	CO1
214156	43 MACLEAY ST, TURVEY PARK NSW 2650	58	53	52	42	44	-	-	CO1
214158	17 BEAUTY POINT AV, TURVEY PARK NSW 2650	58	53	52	42	44	-	-	CO1
214162	2A TURNER ST, TURVEY PARK NSW 2650	58	53	52	42	53	-	CO1	CO1
214173	52 COLLINS ST, TURVEY PARK NSW 2650	58	53	52	42	43	-	-	CO1
214181	88A COLEMAN ST, TURVEY PARK NSW 2650	58	53	52	42	50	-	-	CO1
214187	90 COLEMAN ST, TURVEY PARK NSW 2650	58	53	52	42	50	-	-	CO1
214210	2 BURWOOD ST, TURVEY PARK NSW 2650	58	53	52	42	45	-	-	CO1
214211	96 COLEMAN ST, TURVEY PARK NSW 2650	58	53	52	42	53	-	CO1	CO1
214213	4 BURWOOD ST, TURVEY PARK NSW 2650	58	53	52	42	45	-	-	CO1
214218	7 YOUNG ST, TURVEY PARK NSW 2650	58	53	52	42	45	-	-	CO1
214229	92 COLEMAN ST, TURVEY PARK NSW 2650	58	53	52	42	51	-	-	CO1
214233	25 EDMONDSON ST, TURVEY PARK NSW 2650	58	53	52	42	46	-	-	CO1
214235	6 BURWOOD ST, TURVEY PARK NSW 2650	58	53	52	42	45	-	-	CO1
214241	25 HILL ST, TURVEY PARK NSW 2650	58	53	52	42	44	-	-	CO1
214243	94 COLEMAN ST, TURVEY PARK NSW 2650	58	53	52	42	54	CO1	CO1	CO1
214254	50 COLLINS ST, TURVEY PARK NSW 2650	58	53	52	42	43	-	-	CO1
214255	47 COLLINS ST, TURVEY PARK NSW 2650	58	53	52	42	43	-	-	CO1
214256	57 COLEMAN ST, TURVEY PARK NSW 2650	58	53	52	42	57	CO1	CO1	CO1
214258	41 MACLEAY ST, TURVEY PARK NSW 2650	58	53	52	42	43	-	-	CO1
214260	12 YOUNG ST, TURVEY PARK NSW 2650	58	53	52	42	46	-	-	CO1
214275	59 COLEMAN ST, TURVEY PARK NSW 2650	58	53	52	42	51	-	-	CO1
214285	61 COLEMAN ST, TURVEY PARK NSW 2650	58	53	52	42	63	CO1	CO1	CO1, CO2, (RO,AO)*
214287	11 BEAUTY POINT AV, TURVEY PARK NSW 2650	58	53	52	42	44	-	-	CO1
214290	63 COLEMAN ST, TURVEY PARK NSW 2650	58	53	52	42	59	CO1	CO1	CO1, CO2, (RO,AO)*
214296	118 COLEMAN ST, TURVEY PARK NSW 2650	58	53	52	42	50	-	-	CO1
214297	5 YOUNG ST, TURVEY PARK NSW 2650	58	53	52	42	46	-	-	CO1
214298	98 COLEMAN ST, TURVEY PARK NSW 2650	58	53	52	42	52	-	-	CO1
214301	102 COLEMAN ST, TURVEY PARK NSW 2650	58	53	52	42	52	-	-	CO1
214307	23 EDMONDSON ST, TURVEY PARK NSW 2650	58	53	52	42	44	-	-	CO1
214310	104 COLEMAN ST, TURVEY PARK NSW 2650	58	53	52	42	53	-	CO1	CO1
214316	65 COLEMAN ST, TURVEY PARK NSW 2650	58	53	52	42	53	-	CO1	CO1
214320	39 MACLEAY ST, TURVEY PARK NSW 2650	58	53	52	42	43	-	-	CO1
214321	100 COLEMAN ST, TURVEY PARK NSW 2650	58	53	52	42	53	-	CO1	CO1
214324	48 COLLINS ST, TURVEY PARK NSW 2650	58	53	52	42	45	-	-	CO1
214327	10 YOUNG ST, TURVEY PARK NSW 2650	58	53	52	42	46	-	-	CO1
214330	116 COLEMAN ST, TURVEY PARK NSW 2650	58	53	52	42	51	-	-	CO1
214338	22 MACLEAY ST, TURVEY PARK NSW 2650	58	53	52	42	44	-	-	CO1
214349	112 COLEMAN ST, TURVEY PARK NSW 2650	58	53	52	42	44	-	-	CO1
214350	114 COLEMAN ST, TURVEY PARK NSW 2650	58	53	52	42	51	-	-	CO1
214360	108 COLEMAN ST, TURVEY PARK NSW 2650	58	53	52	42	51	-	-	CO1
214362	12 RICHARD ST, TURVEY PARK NSW 2650	58	53	52	42	44	-	-	CO1
214363	106 COLEMAN ST, TURVEY PARK NSW 2650	58	53	52	42	52	-	-	CO1
214367	5 BEAUTY POINT AV, TURVEY PARK NSW 2650	58	53	52	42	44	-	-	CO1
214371	71 COLEMAN ST, TURVEY PARK NSW 2650	58	53	52	42	53	-	CO1	CO1
214373	21 EDMONDSON ST, TURVEY PARK NSW 2650	58	53	52	42	43	-	-	CO1
214384	7 BEAUTY POINT AV, TURVEY PARK NSW 2650	58	53	52	42	45	-	-	CO1
214395	9 RICHARD ST, TURVEY PARK NSW 2650	58	53	52	42	44	-	-	CO1
214398	8 YOUNG ST, TURVEY PARK NSW 2650	58	53	52	42	46	-	-	CO1
214409	110 COLEMAN ST, TURVEY PARK NSW 2650	58	53	52	42	52	-	-	CO1
214423	73 COLEMAN ST, TURVEY PARK NSW 2650	58	53	52	42	52	-	-	CO1
214426	21 INVERARY ST, TURVEY PARK NSW 2650	58	53	52	42	45	-	-	CO1
214427	37-39 FLINDERS ST, TURVEY PARK NSW 2650	58	53	52	42	48	-	-	CO1
214429	10 RICHARD ST, TURVEY PARK NSW 2650	58	53	52	42	46	-	-	CO1
214439	38 FLINDERS ST, TURVEY PARK NSW 2650	58	53	52	42	43	-	-	CO1
214442	3A BEAUTY POINT AV, TURVEY PARK NSW 2650	58	53	52	42	45	-	-	CO1
214464	75 COLEMAN ST, TURVEY PARK NSW 2650	55	55	55	-	57	CO1	CO1	-
214465	7 RICHARD ST, TURVEY PARK NSW 2650	58	53	52	42	43	-	-	CO1
214467	18 INVERARY ST, TURVEY PARK NSW 2650	58	53	52	42	48	-	-	CO1
214479	6 YOUNG ST, TURVEY PARK NSW 2650	58	53	52	42	49	-	-	CO1
214481	1 BURWOOD ST, TURVEY PARK NSW 2650	58	53	52	42	45	-	-	CO1
214484	34 KILDARE ST, TURVEY PARK NSW 2650	58	53	52	42	66	CO1	CO1	CO1, CO2, (RO,AO)*
214488	3 BURWOOD ST, TURVEY PARK NSW 2650	58	53	52	42	48	-	-	CO1
214493	3 YOUNG ST, TURVEY PARK NSW 2650	58	53	52	42	47	-	-	CO1
214504	5 BURWOOD ST, TURVEY PARK NSW 2650	58	53	52	42	48	-	-	CO1
214507	19 INVERARY ST, TURVEY PARK NSW 2650	58	53	52	42	47	-	-	CO1
214509	36 FLINDERS ST, TURVEY PARK NSW 2650	58	53	52	42	46	-	-	CO1
214513	8 RICHARD ST, TURVEY PARK NSW 2650	58	53	52	42	45	-	-	CO1
214515	35 FLINDERS ST, TURVEY PARK NSW 2650	58	53	52	42	47	-	-	CO1
214516	13 BIMBEEN ST, TURVEY PARK NSW 2650	58	53	52	42	46	-	-	CO1
214525	31 NORMAN ST, TURVEY PARK NSW 2650	58	53	52	42	55	CO1	CO1	CO1
214526	5 RICHARD ST, TURVEY PARK NSW 2650	58	53	52	42	46	-	-	CO1
1111765	ERIN EARTH 1 KILDARE ST, TURVEY PARK NSW	55	55	-	-	65	CO1	-	-
1111762	21 KILDARE ST, TURVEY PARK NSW 2650	55	55	-	-	64	CO1	-	-
1111761	21 KILDARE ST, TURVEY PARK NSW 2650	55	55	-	-	66	CO1	-	-
1111760	ERIN EARTH 1 KILDARE ST, TURVEY PARK NSW	55	55	-	-	67	CO1	-	-
214532	32 KILDARE ST, TURVEY PARK NSW 2650	58	53	52	42	66	CO1	CO1	CO1, CO2, (RO,AO)*
214539	4 YOUNG ST, TURVEY PARK NSW 2650	58	53	52	42	44	-	-	CO1
214545	16 INVERARY ST, TURVEY PARK NSW 2650	58	53	52	42	51	-	-	CO1
214551	39 COLLINS ST, TURVEY PARK NSW 2650	58	53	52	42	44	-	-	CO1
214562	1 YOUNG ST, TURVEY PARK NSW 2650	58	53	52	42	46	-	-	CO1
214566	28 NORMAN ST, TURVEY PARK NSW 2650	58	53	52	42	56	CO1	CO1	CO1
214567	40 COLLINS ST, TURVEY PARK NSW 2650	58	53	52	42	43	-	-	CO1
214570	6 RICHARD ST, TURVEY PARK NSW 2650	58	53	52	42	45	-	-	CO1
214574	29 NORMAN ST, TURVEY PARK NSW 2650	58	53	52	42	59	CO1	CO1	CO1, CO2, (RO,AO)*
214575	17 INVERARY ST, TURVEY PARK NSW 2650	58	53	52	42	49	-	-	CO1
214585	3 RICHARD ST, TURVEY PARK NSW 2650	58	53	52	42	45	-	-	CO1
214592	30 KILDARE ST, TURVEY PARK NSW 2650	58	53	52	42	65	CO1	CO1	CO1, CO2, (RO,AO)*
214594	11 BIMBEEN ST, TURVEY PARK NSW 2650	58	53	52	42	46	-	-	CO1
214599	22 RAILWAY ST, TURVEY PARK NSW 2650	58	53	52	42	44	-	-	CO1
214603	2 YOUNG ST, TURVEY PARK NSW 2650	58	53	52	42	48	-	-	CO1
214604	33 FLINDERS ST, TURVEY PARK NSW 2650	58	53	52	42	44	-	-	CO1
214608	ERIN EARTH 1 KILDARE ST, TURVEY PARK NSW	55	55	-	-	62	CO1	-	-
214617	37 COLLINS ST, TURVEY PARK NSW 2650	58	53	52	42	48	-	-	CO1
214622	14 INVERARY ST, TURVEY PARK NSW 2650	58	53	52	42	50	-	-	CO1
214630	1 DOCKER ST, WAGGA WAGGA NSW 2650	58	53	52	42	55	CO1	CO1	CO1
214634	38 COLLINS ST, TURVEY PARK NSW 2650	58	53	52	42	43	-	-	CO1
214640	26 NORMAN ST, TURVEY PARK NSW 2650	58	53	52	42	58	CO1	CO1	CO1, CO2, (RO,AO)*
214650	27 NORMAN ST, TURVEY PARK NSW 2650	58	53	52	42	53	-	CO1	CO1

DISCLAIMER: Address data within this document is based on external sources.
SLR Consulting Pty Ltd makes no warranty regarding the data's accuracy or reliability for any purpose.

W.007 - Pedestrian Bridge Demolition

SLR ID	ADDRESS	NML Daytime	NML Daytime OOH	NML Evening	NML Night-time	Predicted Level LAeq(15min)	Additional Mitigation Daytime OOH	Additional Mitigation Evening *(>2 consecutive rest periods)	Additional Mitigation Night *(>2 consecutive sleep periods)
214656	4 RICHARD ST, TURVEY PARK NSW 2650	58	53	52	42	47	-	-	CO1
214659	28 RAILWAY ST, TURVEY PARK NSW 2650	58	53	52	42	45	-	-	CO1
214663	15 INVERARY ST, TURVEY PARK NSW 2650	58	53	52	42	52	-	-	CO1
214665	1 RICHARD ST, TURVEY PARK NSW 2650	58	53	52	42	46	-	-	CO1
214666	28 KILDARE ST, TURVEY PARK NSW 2650	58	53	52	42	66	CO1	CO1	CO1, CO2, (RO,AO)*
214668	9 BIMBEEN ST, TURVEY PARK NSW 2650	58	53	52	42	45	-	-	CO1
214669	40 RAILWAY ST, TURVEY PARK NSW 2650	58	53	52	42	46	-	-	CO1
214678	31 FLINDERS ST, TURVEY PARK NSW 2650	58	53	52	42	48	-	-	CO1
214680	26 RAILWAY ST, TURVEY PARK NSW 2650	58	53	52	42	44	-	-	CO1
214682	46 RAILWAY ST, TURVEY PARK NSW 2650	58	53	52	42	45	-	-	CO1
214686	38 RAILWAY ST, TURVEY PARK NSW 2650	58	53	52	42	47	-	-	CO1
214689	35 COLLINS ST, TURVEY PARK NSW 2650	58	53	52	42	48	-	-	CO1
214690	42 RAILWAY ST, TURVEY PARK NSW 2650	58	53	52	42	46	-	-	CO1
214697	24 NORMAN ST, TURVEY PARK NSW 2650	58	53	52	42	57	CO1	CO1	CO1
214698	36 RAILWAY ST, TURVEY PARK NSW 2650	58	53	52	42	45	-	-	CO1
214701	44 RAILWAY ST, TURVEY PARK NSW 2650	58	53	52	42	46	-	-	CO1
214703	1 DOCKER ST, WAGGA WAGGA NSW 2650	58	53	52	42	53	-	CO1	CO1
214704	12 INVERARY ST, TURVEY PARK NSW 2650	58	53	52	42	51	-	-	CO1
214708	48 RAILWAY ST, TURVEY PARK NSW 2650	58	53	52	42	46	-	-	CO1
214712	25 NORMAN ST, TURVEY PARK NSW 2650	58	53	52	42	60	CO1	CO1	CO1, CO2, (RO,AO)*
214714	30 FLINDERS ST, TURVEY PARK NSW 2650	58	53	52	42	47	-	-	CO1
214722	75 COLEMAN ST, TURVEY PARK NSW 2650	58	53	52	42	54	CO1	CO1	CO1
214727	3/36 COLLINS ST, TURVEY PARK NSW 2650	58	53	52	42	44	-	-	CO1
214728	2 RICHARD ST, TURVEY PARK NSW 2650	58	53	52	42	45	-	-	CO1
214730	50 RAILWAY ST, TURVEY PARK NSW 2650	58	53	52	42	46	-	-	CO1
214735	26 KILDARE ST, TURVEY PARK NSW 2650	58	53	52	42	67	CO1	CO1	CO1, CO2, (RO,AO)*
214736	52 RAILWAY ST, TURVEY PARK NSW 2650	58	53	52	42	47	-	-	CO1
214737	13 INVERARY ST, TURVEY PARK NSW 2650	58	53	52	42	53	-	CO1	CO1
214743	7 BIMBEEN ST, TURVEY PARK NSW 2650	58	53	52	42	50	-	-	CO1
214748	29 FLINDERS ST, TURVEY PARK NSW 2650	58	53	52	42	46	-	-	CO1
214754	31 COLLINS ST, TURVEY PARK NSW 2650	58	53	52	42	45	-	-	CO1
1111759	ERIN EARTH 1 KILDARE ST, TURVEY PARK NSW	55	55	-	-	70	CO1	-	-
214766	22 NORMAN ST, TURVEY PARK NSW 2650	58	53	52	42	57	CO1	CO1	CO1
214768	56 RAILWAY ST, TURVEY PARK NSW 2650	58	53	52	42	47	-	-	CO1
214773	23 NORMAN ST, TURVEY PARK NSW 2650	58	53	52	42	58	CO1	CO1	CO1, CO2, (RO,AO)*
214775	10 INVERARY ST, TURVEY PARK NSW 2650	58	53	52	42	50	-	-	CO1
214777	7/9 DOCKER ST, WAGGA WAGGA NSW 2650	58	53	52	42	54	CO1	CO1	CO1
214781	54 RAILWAY ST, TURVEY PARK NSW 2650	58	53	52	42	47	-	-	CO1
214782	28 FLINDERS ST, TURVEY PARK NSW 2650	58	53	52	42	47	-	-	CO1
214787	24 KILDARE ST, TURVEY PARK NSW 2650	58	53	52	42	67	CO1	CO1	CO1, CO2, (RO,AO)*
214789	58 RAILWAY ST, TURVEY PARK NSW 2650	58	53	52	42	47	-	-	CO1
214791	33 COLLINS ST, TURVEY PARK NSW 2650	58	53	52	42	46	-	-	CO1
214794	27 MACLEAY ST, TURVEY PARK NSW 2650	58	53	52	42	45	-	-	CO1
214811	11 INVERARY ST, TURVEY PARK NSW 2650	58	53	52	42	55	CO1	CO1	CO1
214818	60 RAILWAY ST, TURVEY PARK NSW 2650	58	53	52	42	47	-	-	CO1
214819	5/9 DOCKER ST, WAGGA WAGGA NSW 2650	58	53	52	42	55	CO1	CO1	CO1
214825	5 BIMBEEN ST, TURVEY PARK NSW 2650	58	53	52	42	51	-	-	CO1
214826	27 FLINDERS ST, TURVEY PARK NSW 2650	58	53	52	42	48	-	-	CO1
214827	20 NORMAN ST, TURVEY PARK NSW 2650	58	53	52	42	57	CO1	CO1	CO1
214829	32 COLLINS ST, TURVEY PARK NSW 2650	58	53	52	42	52	-	-	CO1
214831	62 RAILWAY ST, TURVEY PARK NSW 2650	58	53	52	42	47	-	-	CO1
214833	3 DOCKER ST, WAGGA WAGGA NSW 2650	58	53	52	42	51	-	-	CO1
214846	21 NORMAN ST, TURVEY PARK NSW 2650	58	53	52	42	58	CO1	CO1	CO1, CO2, (RO,AO)*
214850	29 COLLINS ST, TURVEY PARK NSW 2650	58	53	52	42	46	-	-	CO1
214853	26 FLINDERS ST, TURVEY PARK NSW 2650	58	53	52	42	45	-	-	CO1
214860	8 INVERARY ST, TURVEY PARK NSW 2650	58	53	52	42	51	-	-	CO1
214861	22 KILDARE ST, TURVEY PARK NSW 2650	58	53	52	42	68	CO1	CO1, CO2	CO1, CO2, RO, (AO, AltA)*
214867	ERIN EARTH 1 KILDARE ST, TURVEY PARK NSW	55	55	-	-	68	CO1	-	-
214873	66 RAILWAY ST, TURVEY PARK NSW 2650	58	53	52	42	46	-	-	CO1
214874	68 RAILWAY ST, TURVEY PARK NSW 2650	58	53	52	42	44	-	-	CO1
214880	27 COLLINS ST, TURVEY PARK NSW 2650	58	53	52	42	49	-	-	CO1
214883	9 INVERARY ST, TURVEY PARK NSW 2650	58	53	52	42	56	CO1	CO1	CO1
214888	18 NORMAN ST, TURVEY PARK NSW 2650	58	53	52	42	61	CO1	CO1	CO1, CO2, (RO,AO)*
214892	19 NORMAN ST, TURVEY PARK NSW 2650	58	53	52	42	61	CO1	CO1	CO1, CO2, (RO,AO)*
214900	3 BIMBEEN ST, TURVEY PARK NSW 2650	58	53	52	42	49	-	-	CO1
214901	25 MACLEAY ST, TURVEY PARK NSW 2650	58	53	52	42	52	-	-	CO1
214905	5 DOCKER ST, WAGGA WAGGA NSW 2650	58	53	52	42	50	-	-	CO1
214906	20 ROMA ST, WAGGA WAGGA NSW 2650	58	53	52	42	56	CO1	CO1	CO1
214911	72 RAILWAY ST, TURVEY PARK NSW 2650	58	53	52	42	46	-	-	CO1
214914	7 CHASTON ST, WAGGA WAGGA NSW 2650	56	51	50	43	48	-	-	CO1
214915	23 FLINDERS ST, TURVEY PARK NSW 2650	58	53	52	42	48	-	-	CO1
214919	20 KILDARE ST, TURVEY PARK NSW 2650	58	53	52	42	69	CO1, CO2	CO1, CO2	CO1, CO2, RO, (AO, AltA)*
214920	30 COLLINS ST, TURVEY PARK NSW 2650	58	53	52	42	52	-	-	CO1
214921	1 KINDRA LANE, TURVEY PARK NSW 2650	58	53	52	42	55	CO1	CO1	CO1
214925	1/9 DOCKER ST, WAGGA WAGGA NSW 2650	58	53	52	42	51	-	-	CO1
214926	4 MACLEAY ST, TURVEY PARK NSW 2650	58	53	52	42	46	-	-	CO1
214928	6 INVERARY ST, TURVEY PARK NSW 2650	58	53	52	42	52	-	-	CO1
214934	25 COLLINS ST, TURVEY PARK NSW 2650	58	53	52	42	51	-	-	CO1
214937	11 CHASTON ST, WAGGA WAGGA NSW 2650	56	51	50	43	47	-	-	CO1
214939	23 MACLEAY ST, TURVEY PARK NSW 2650	58	53	52	42	51	-	-	CO1
214943	16 NORMAN ST, TURVEY PARK NSW 2650	58	53	52	42	63	CO1	CO1	CO1, CO2, (RO,AO)*
214952	ERIN EARTH 1 KILDARE ST, TURVEY PARK NSW	55	55	-	-	70	CO1	-	-
214955	15 ROMA ST, WAGGA WAGGA NSW 2650	58	53	52	42	56	CO1	CO1	CO1
214958	7 INVERARY ST, TURVEY PARK NSW 2650	58	53	52	42	56	CO1	CO1	CO1
214961	74 RAILWAY ST, TURVEY PARK NSW 2650	58	53	52	42	50	-	-	CO1
214962	17 NORMAN ST, TURVEY PARK NSW 2650	58	53	52	42	57	CO1	CO1	CO1
214969	18 ROMA ST, WAGGA WAGGA NSW 2650	58	53	52	42	53	-	CO1	CO1
214972	18 KILDARE ST, TURVEY PARK NSW 2650	58	53	52	42	70	CO1, CO2	CO1, CO2	CO1, CO2, RO, (AO, AltA)*
214973	1 BIMBEEN ST, TURVEY PARK NSW 2650	58	53	52	42	45	-	-	CO1
214975	21 FLINDERS ST, TURVEY PARK NSW 2650	58	53	52	42	50	-	-	CO1
214979	4 FOXBOROUGH AV, WAGGA WAGGA NSW 2650	56	51	50	43	46	-	-	CO1
214981	23 MACLEAY ST, TURVEY PARK NSW 2650	58	53	52	42	53	-	CO1	CO1
214983	21 KILDARE ST, TURVEY PARK NSW 2650	55	55	-	-	71	CO1, CO2	-	-
214984	23 COLLINS ST, TURVEY PARK NSW 2650	58	53	52	42	49	-	-	CO1
214987	1/1 BIMBEEN ST, TURVEY PARK NSW 2650	58	53	52	42	60	CO1	CO1	CO1, CO2, (RO,AO)*
214990	2 MACLEAY ST, TURVEY PARK NSW 2650	58	53	52	42	51	-	-	CO1
214995	13 CHASTON ST, WAGGA WAGGA NSW 2650	56	51	50	43	46	-	-	CO1
215001	76 RAILWAY ST, TURVEY PARK NSW 2650	58	53	52	42	48	-	-	CO1
215002	4 INVERARY ST, TURVEY PARK NSW 2650	58	53	52	42	52	-	-	CO1
215007	7 DOCKER ST, WAGGA WAGGA NSW 2650	58	53	52	42	49	-	-	CO1
215012	14 NORMAN ST, TURVEY PARK NSW 2650	58	53	52	42	64	CO1	CO1	CO1, CO2, (RO,AO)*
215017	13 ROMA ST, WAGGA WAGGA NSW 2650	58	53	52	42	50	-	-	CO1
215018	15 NORMAN ST, TURVEY PARK NSW 2650	58	53	52	42	62	CO1	CO1	CO1, CO2, (RO,AO)*
215021	1/9 DOCKER ST, WAGGA WAGGA NSW 2650	58	53	52	42	47	-	-	CO1
215023	1 EDMONDSON ST, TURVEY PARK NSW 2650	58	53	52	42	43	-	-	CO1
215026	15 CHASTON ST, WAGGA WAGGA NSW 2650	56	51	50	43	47	-	-	CO1
215027	16 KILDARE ST, TURVEY PARK NSW 2650	58	53	52	42	71	CO1, CO2	CO1, CO2	CO1, CO2, RO, (AO, AltA)*
215028	5 INVERARY ST, TURVEY PARK NSW 2650	58	53	52	42	54	CO1	CO1	CO1
215029	16 ROMA ST, WAGGA WAGGA NSW 2650	58	53	52	42	52	-	-	CO1
215032	3/21 COLLINS ST, TURVEY PARK NSW 2650	58	53	52	42	47	-	-	CO1
215033	19 CHASTON ST, WAGGA WAGGA NSW 2650	56	51	50	43	45	-	-	CO1
215037	21 CHASTON ST, WAGGA WAGGA NSW 2650	56	51	50	43	44	-	-	CO1
1111749	1 KILDARE ST, TURVEY PARK NSW 2650	58	53	52	42	66	CO1	CO1	CO1, CO2, (RO,AO)*
1111750	1 KILDARE ST, TURVEY PARK NSW 2650	58	53	52	42	63	CO1	CO1	CO1, CO2, (RO,AO)*
1111755	1 KILDARE ST, TURVEY PARK NSW 2650	58	53	52	42	64	CO1	CO1	CO1, CO2, (RO,AO)*
215041	ERIN EARTH 1 KILDARE ST, TURVEY PARK NSW	55	55	-	-	66	CO1	-	-
1111766	ERIN EARTH 1 KILDARE ST, TURVEY PARK NSW	55	55	-	-	68	CO1	-	-
1111751	1 KILDARE ST, TURVEY PARK NSW 2650	58	53	52	42	56	CO1	CO1	CO1
1111756	1 KILDARE ST, TURVEY PARK NSW 2650	58	53	52	42	61	CO1	CO1	CO1, CO2, (RO,AO)*
1111757	1 KILDARE ST, TURVEY PARK NSW 2650	58	53	52	42	57	CO1	CO1	CO1
1111754	1 KILDARE ST, TURVEY PARK NSW 2650	58	53	52	42	48	-	-	CO1
1111753	1 KILDARE ST, TURVEY PARK NSW 2650	58	53	52	42	48	-	-	CO1
1111752	1 KILDARE ST, TURVEY PARK NSW 2650	58	53	52	42	51	-	-	CO1
1111758	1 KILDARE ST, TURVEY PARK NSW 2650	58	53	52	42	45	-	-	CO1
1111748	1 KILDARE ST, TURVEY PARK NSW 2650	58	53	52	42	70	CO1, CO2	CO1, CO2	CO1, CO2, RO, (AO, AltA)*
215042	6 FOXBOROUGH AV, WAGGA WAGGA NSW 2650	56	51	50	43	46	-	-	CO1

DISCLAIMER: Address data within this document is based on external sources.
SLR Consulting Pty Ltd makes no warranty regarding the data's accuracy or reliability for any purpose.

W.007 - Pedestrian Bridge Demolition

SLR ID	ADDRESS	NML Daytime	NML Daytime OOH	NML Evening	NML Night-time	Predicted Level LAeq(15min)	Additional Mitigation Daytime OOH	Additional Mitigation Evening *(>2 consecutive rest periods)	Additional Mitigation Night *(>2 consecutive sleep periods)
215049	4/76 BROOKONG AV, WAGGA WAGGA NSW 2650	58	53	52	42	57	CO1	CO1	CO1
215056	3/74 BROOKONG AV, WAGGA WAGGA NSW 2650	58	53	52	42	58	CO1	CO1	CO1, CO2, (RO,AO)*
215059	2 INVERARY ST, TURVEY PARK NSW 2650	58	53	52	42	64	CO1	CO1	CO1, CO2, (RO,AO)*
215061	23 CHASTON ST, WAGGA WAGGA NSW 2650	56	51	50	43	48	-	-	CO1
215067	11 ROMA ST, WAGGA WAGGA NSW 2650	58	53	52	42	50	-	-	CO1
215069	12 NORMAN ST, TURVEY PARK NSW 2650	58	53	52	42	66	CO1	CO1	CO1, CO2, (RO,AO)*
215072	82 RAILWAY ST, TURVEY PARK NSW 2650	58	53	52	42	47	-	-	CO1
215075	13 NORMAN ST, TURVEY PARK NSW 2650	58	53	52	42	63	CO1	CO1	CO1, CO2, (RO,AO)*
215076	27 CHASTON ST, WAGGA WAGGA NSW 2650	56	51	50	43	45	-	-	CO1
215077	80 RAILWAY ST, TURVEY PARK NSW 2650	58	53	52	42	52	-	-	CO1
215078	84 RAILWAY ST, TURVEY PARK NSW 2650	58	53	52	42	47	-	-	CO1
215084	21 KILDARE ST, TURVEY PARK NSW 2650	55	55	-	-	74	CO1, CO2	-	-
215087	14 KILDARE ST, TURVEY PARK NSW 2650	58	53	52	42	72	CO1, CO2	CO1, CO2	CO1, CO2, RO, (AO, AltA)*
215090	29 CHASTON ST, WAGGA WAGGA NSW 2650	56	51	50	43	45	-	-	CO1
215092	12 ROMA ST, WAGGA WAGGA NSW 2650	58	53	52	42	49	-	-	CO1
215105	3 INVERARY ST, TURVEY PARK NSW 2650	58	53	52	42	54	CO1	CO1	CO1
215107	31 CHASTON ST, WAGGA WAGGA NSW 2650	56	51	50	43	44	-	-	CO1
215108	86 RAILWAY ST, TURVEY PARK NSW 2650	58	53	52	42	54	CO1	CO1	CO1
215120	10 NORMAN ST, TURVEY PARK NSW 2650	58	53	52	42	68	CO1	CO1, CO2	CO1, CO2, RO, (AO, AltA)*
215121	9 DOCKER ST, WAGGA WAGGA NSW 2650	58	53	52	42	46	-	-	CO1
215124	9 ROMA ST, WAGGA WAGGA NSW 2650	58	53	52	42	51	-	-	CO1
215126	88 RAILWAY ST, TURVEY PARK NSW 2650	58	53	52	42	53	-	CO1	CO1
215132	90 RAILWAY ST, TURVEY PARK NSW 2650	58	53	52	42	53	-	CO1	CO1
215133	11 NORMAN ST, TURVEY PARK NSW 2650	58	53	52	42	66	CO1	CO1	CO1, CO2, (RO,AO)*
215139	10 ROMA ST, WAGGA WAGGA NSW 2650	58	53	52	42	49	-	-	CO1
215144	33 CHASTON ST, WAGGA WAGGA NSW 2650	56	51	50	43	46	-	-	CO1
215147	12 KILDARE ST, TURVEY PARK NSW 2650	58	53	52	42	73	CO1, CO2	CO1, CO2	CO1, CO2, RO, (AO, AltA)*
215149	8 MEURANT AV, WAGGA WAGGA NSW 2650	56	51	50	43	49	-	-	CO1
215151	94 RAILWAY ST, TURVEY PARK NSW 2650	58	53	52	42	53	-	CO1	CO1
215155	10 MEURANT AV, WAGGA WAGGA NSW 2650	56	51	50	43	48	-	-	CO1
215160	92 RAILWAY ST, TURVEY PARK NSW 2650	58	53	52	42	53	-	CO1	CO1
215161	96 RAILWAY ST, TURVEY PARK NSW 2650	58	53	52	42	53	-	CO1	CO1
215163	1 ERIN ST, TURVEY PARK NSW 2650	58	53	52	42	50	-	-	CO1
215164	1/76 BROOKONG AV, WAGGA WAGGA NSW 2650	58	53	52	42	51	-	-	CO1
215174	1 INVERARY ST, TURVEY PARK NSW 2650	58	53	52	42	64	CO1	CO1	CO1, CO2, (RO,AO)*
215175	12 MEURANT AV, WAGGA WAGGA NSW 2650	56	51	50	43	48	-	-	CO1
215180	3 ERIN ST, TURVEY PARK NSW 2650	58	53	52	42	52	-	-	CO1
215181	2/74 BROOKONG AV, WAGGA WAGGA NSW 2650	58	53	52	42	55	CO1	CO1	CO1
215182	7 ROMA ST, WAGGA WAGGA NSW 2650	58	53	52	42	45	-	-	CO1
215187	8 NORMAN ST, TURVEY PARK NSW 2650	58	53	52	42	68	CO1	CO1, CO2	CO1, CO2, RO, (AO, AltA)*
215190	5 ERIN ST, TURVEY PARK NSW 2650	58	53	52	42	50	-	-	CO1
215193	41 CHASTON ST, WAGGA WAGGA NSW 2650	56	51	50	43	44	-	-	CO1
215197	9 NORMAN ST, TURVEY PARK NSW 2650	58	53	52	42	66	CO1	CO1	CO1, CO2, (RO,AO)*
215198	8 ROMA ST, WAGGA WAGGA NSW 2650	58	53	52	42	51	-	-	CO1
215199	ERIN EARTH 1 KILDARE ST, TURVEY PARK NSW	55	55	-	-	75	CO1, CO2	-	-
215201	7 ERIN ST, TURVEY PARK NSW 2650	58	53	52	42	49	-	-	CO1
215204	1 INVERARY ST, TURVEY PARK NSW 2650	58	53	52	42	66	CO1	CO1	CO1, CO2, (RO,AO)*
215207	14 MEURANT AV, WAGGA WAGGA NSW 2650	56	51	50	43	50	-	-	CO1
215210	3 CASSIDY PDE, TURVEY PARK NSW 2650	58	53	52	42	61	CO1	CO1	CO1, CO2, (RO,AO)*
215216	9 ERIN ST, TURVEY PARK NSW 2650	58	53	52	42	53	-	CO1	CO1
215217	10 KILDARE ST, TURVEY PARK NSW 2650	58	53	52	42	74	CO1, CO2	CO1, CO2	CO1, CO2, RO, (AO, AltA)*
215219	11 ERIN ST, TURVEY PARK NSW 2650	58	53	52	42	53	-	CO1	CO1
215223	16 MEURANT AV, WAGGA WAGGA NSW 2650	56	51	50	43	48	-	-	CO1
215231	68 BROOKONG AV, WAGGA WAGGA NSW 2650	58	53	52	42	56	CO1	CO1	CO1
215235	1 CASSIDY PDE, TURVEY PARK NSW 2650	58	53	52	42	59	CO1	CO1	CO1, CO2, (RO,AO)*
215236	18 MEURANT AV, WAGGA WAGGA NSW 2650	56	51	50	43	47	-	-	CO1
215240	11/9 DOCKER ST, WAGGA WAGGA NSW 2650	58	53	52	42	46	-	-	CO1
215243	72 BROOKONG AV, WAGGA WAGGA NSW 2650	58	53	52	42	55	CO1	CO1	CO1
215246	20 MEURANT AV, WAGGA WAGGA NSW 2650	56	51	50	43	47	-	-	CO1
215255	5 ROMA ST, WAGGA WAGGA NSW 2650	58	53	52	42	48	-	-	CO1
215265	6 NORMAN ST, TURVEY PARK NSW 2650	58	53	52	42	69	CO1, CO2	CO1, CO2	CO1, CO2, RO, (AO, AltA)*
215267	70 BROOKONG AV, WAGGA WAGGA NSW 2650	58	53	52	42	51	-	-	CO1
215269	7 NORMAN ST, TURVEY PARK NSW 2650	58	53	52	42	73	CO1, CO2	CO1, CO2	CO1, CO2, RO, (AO, AltA)*
215271	6 ROMA ST, WAGGA WAGGA NSW 2650	58	53	52	42	45	-	-	CO1
215275	26 MEURANT AV, WAGGA WAGGA NSW 2650	56	51	50	43	46	-	-	CO1
215276	66 BROOKONG AV, WAGGA WAGGA NSW 2650	58	53	52	42	58	CO1	CO1	CO1, CO2, (RO,AO)*
215278	24 MEURANT AV, WAGGA WAGGA NSW 2650	56	51	50	43	46	-	-	CO1
215280	22 MEURANT AV, WAGGA WAGGA NSW 2650	56	51	50	43	47	-	-	CO1
215282	28 MEURANT AV, WAGGA WAGGA NSW 2650	56	51	50	43	46	-	-	CO1
215283	8 KILDARE ST, TURVEY PARK NSW 2650	58	53	52	42	78	CO1, CO2	CO1, CO2, (RO)*	CO1, CO2, RO, (AO, AltA)*
215284	12 DOCKER ST, WAGGA WAGGA NSW 2650	56	51	50	43	48	-	-	CO1
215292	1/74 BROOKONG AV, WAGGA WAGGA NSW 2650	58	53	52	42	54	CO1	CO1	CO1
215297	64 BROOKONG AV, WAGGA WAGGA NSW 2650	58	53	52	42	55	CO1	CO1	CO1
215302	4 NORMAN ST, TURVEY PARK NSW 2650	58	53	52	42	71	CO1, CO2	CO1, CO2	CO1, CO2, RO, (AO, AltA)*
215308	3 ROMA ST, WAGGA WAGGA NSW 2650	58	53	52	42	53	-	CO1	CO1
215309	5 NORMAN ST, TURVEY PARK NSW 2650	58	53	52	42	72	CO1, CO2	CO1, CO2	CO1, CO2, RO, (AO, AltA)*
215310	62 BROOKONG AV, WAGGA WAGGA NSW 2650	58	53	52	42	52	-	-	CO1
215311	30 MEURANT AV, WAGGA WAGGA NSW 2650	56	51	50	43	47	-	-	CO1
215312	4 ROMA ST, WAGGA WAGGA NSW 2650	58	53	52	42	46	-	-	CO1
215313	32 MEURANT AV, WAGGA WAGGA NSW 2650	56	51	50	43	44	-	-	CO1
215314	76 BROOKONG AV, WAGGA WAGGA NSW 2650	58	53	52	42	54	CO1	CO1	CO1
215319	1 LEWISHAM AV, WAGGA WAGGA NSW 2650	56	51	50	43	45	-	-	CO1
215320	60 BROOKONG AV, WAGGA WAGGA NSW 2650	58	53	52	42	62	CO1	CO1	CO1, CO2, (RO,AO)*
215326	6 KILDARE ST, TURVEY PARK NSW 2650	58	53	52	42	78	CO1, CO2	CO1, CO2, (RO)*	CO1, CO2, RO, (AO, AltA)*
215328	2/55 CHASTON ST, WAGGA WAGGA NSW 2650	56	51	50	43	45	-	-	CO1
215335	34 MEURANT AV, WAGGA WAGGA NSW 2650	56	51	50	43	44	-	-	CO1
215340	56 BROOKONG AV, WAGGA WAGGA NSW 2650	58	53	52	42	60	CO1	CO1	CO1, CO2, (RO,AO)*
215341	14 DOCKER ST, WAGGA WAGGA NSW 2650	56	51	50	43	48	-	-	CO1
215345	ERIN EARTH 1 KILDARE ST, TURVEY PARK NSW	55	55	-	-	78	CO1, CO2	-	-
215348	40 MEURANT AV, WAGGA WAGGA NSW 2650	56	51	50	43	44	-	-	CO1
215351	2 ROMA ST, WAGGA WAGGA NSW 2650	58	53	52	42	52	-	-	CO1
215353	1 ROMA ST, WAGGA WAGGA NSW 2650	58	53	52	42	53	-	CO1	CO1
215356	3 NORMAN ST, TURVEY PARK NSW 2650	58	53	52	42	81	CO1, CO2	CO1, CO2, (RO)*	CO1, CO2, RO, (AO, AltA)*
215360	2 NORMAN ST, TURVEY PARK NSW 2650	58	53	52	42	72	CO1, CO2	CO1, CO2	CO1, CO2, RO, (AO, AltA)*
215365	4 KILDARE ST, TURVEY PARK NSW 2650	58	53	52	42	86	CO1, CO2	CO1, CO2, (RO)*	CO1, CO2, RO, (AO, AltA)*
215371	42 MEURANT AV, WAGGA WAGGA NSW 2650	56	51	50	43	44	-	-	CO1
215375	1 LEWISHAM AV, WAGGA WAGGA NSW 2650	56	51	50	43	49	-	-	CO1
215384	44 MEURANT AV, WAGGA WAGGA NSW 2650	56	51	50	43	44	-	-	CO1
215393	16 DOCKER ST, WAGGA WAGGA NSW 2650	56	51	50	43	46	-	-	CO1
215398	46 MEURANT AV, WAGGA WAGGA NSW 2650	56	51	50	43	45	-	-	CO1
215403	1 NORMAN ST, TURVEY PARK NSW 2650	58	53	52	42	81	CO1, CO2	CO1, CO2, (RO)*	CO1, CO2, RO, (AO, AltA)*
215409	48 MEURANT AV, WAGGA WAGGA NSW 2650	56	51	50	43	44	-	-	CO1
215411	54 BROOKONG AV, WAGGA WAGGA NSW 2650	58	53	52	42	59	CO1	CO1	CO1, CO2, (RO,AO)*
215412	2 KILDARE ST, TURVEY PARK NSW 2650	58	53	52	42	88	CO1, CO2	CO1, CO2, (RO)*	CO1, CO2, RO, (AO, AltA)*
215421	50 MEURANT AV, WAGGA WAGGA NSW 2650	56	51	50	43	44	-	-	CO1
215423	52 BROOKONG AV, WAGGA WAGGA NSW 2650	58	53	52	42	59	CO1	CO1	CO1, CO2, (RO,AO)*
215424	5 LEWISHAM AV, WAGGA WAGGA NSW 2650	56	51	50	43	49	-	-	CO1
215427	50 BROOKONG AV, WAGGA WAGGA NSW 2650	58	53	52	42	65	CO1	CO1	CO1, CO2, (RO,AO)*
215428	52 MEURANT AV, WAGGA WAGGA NSW 2650	56	51	50	43	44	-	-	CO1
215438	54 MEURANT AV, WAGGA WAGGA NSW 2650	56	51	50	43	44	-	-	CO1
215443	56 MEURANT AV, WAGGA WAGGA NSW 2650	56	51	50	43	44	-	-	CO1
215453	4 CULLEN RD, WAGGA WAGGA NSW 2650	56	51	50	43	44	-	-	CO1
215459	55 BROOKONG AV, WAGGA WAGGA NSW 2650	58	53	52	42	49	-	-	CO1
215460	48 BROOKONG AV, WAGGA WAGGA NSW 2650	58	53	52	42	65	CO1	CO1	CO1, CO2, (RO,AO)*
215466	57 BROOKONG AV, WAGGA WAGGA NSW 2650	58	53	52	42	51	-	-	CO1
215469	53 BROOKONG AV, WAGGA WAGGA NSW 2650	58	53	52	42	55	CO1	CO1	CO1
215473	27 MEURANT AV, WAGGA WAGGA NSW 2650	56	51	50	43	44	-	-	CO1
215474	18-20 DOCKER ST, WAGGA WAGGA NSW 2650	56	51	50	43	53	CO1	CO1	CO1
215476	7 LEWISHAM AV, WAGGA WAGGA NSW 2650	56	51	50	43	48	-	-	CO1
215477	2/29 MEURANT AV, WAGGA WAGGA NSW 2650	56	51	50	43	46	-	-	CO1
215483	51 BROOKONG AV, WAGGA WAGGA NSW 2650	58	53	52	42	55	CO1	CO1	CO1
215490	59 BROOKONG AV, WAGGA WAGGA NSW 2650	58	53	52	42	52	-	-	CO1
215491	46 BROOKONG AV, WAGGA WAGGA NSW 2650	58	53	52	42	66	CO1	CO1	CO1, CO2, (RO,AO)*
215495	65 BROOKONG AV, WAGGA WAGGA NSW 2650	58	53	52	42	46	-	-	CO1
215497	61 BROOKONG AV, WAGGA WAGGA NSW 2650	58	53	52	42	48	-	-	CO1
215498	49 BROOKONG AV, WAGGA WAGGA NSW 2650	58	53	52	42	55	CO1	CO1	CO1

DISCLAIMER: Address data within this document is based on external sources.
SLR Consulting Pty Ltd makes no warranty regarding the data's accuracy or reliability for any purpose.

W.007 - Pedestrian Bridge Demolition

SLR ID	ADDRESS	NML Daytime	NML Daytime OOH	NML Evening	NML Night-time	Predicted Level LAeq(15min)	Additional Mitigation Daytime OOH	Additional Mitigation Evening *(>2 consecutive rest periods)	Additional Mitigation Night *(>2 consecutive sleep periods)
215499	44 BROOKONG AV, WAGGA WAGGA NSW 2650	58	53	52	42	67	CO1	CO1	CO1, CO2, (RO,AO)*
215503	67 BROOKONG AV, WAGGA WAGGA NSW 2650	58	53	52	42	51	-	-	CO1
215504	ERIN EARTH 1 KILDARE ST, TURVEY PARK NSW	55	55	-	-	76	CO1, CO2	-	-
215507	47 BROOKONG AV, WAGGA WAGGA NSW 2650	58	53	52	42	55	CO1	CO1	CO1
215522	45 BROOKONG AV, WAGGA WAGGA NSW 2650	58	53	52	42	56	CO1	CO1	CO1
215524	6 CULLEN RD, WAGGA WAGGA NSW 2650	56	51	50	43	45	-	-	CO1
215531	9 LEWISHAM AV, WAGGA WAGGA NSW 2650	56	51	50	43	51	-	CO1	CO1
215532	73 BROOKONG AV, WAGGA WAGGA NSW 2650	58	53	52	42	50	-	-	CO1
215533	42 BROOKONG AV, WAGGA WAGGA NSW 2650	58	53	52	42	68	CO1	CO1, CO2	CO1, CO2, RO, (AO, AltA)*
215540	40 BROOKONG AV, WAGGA WAGGA NSW 2650	58	53	52	42	70	CO1, CO2	CO1, CO2	CO1, CO2, RO, (AO, AltA)*
215543	43 BROOKONG AV, WAGGA WAGGA NSW 2650	58	53	52	42	57	CO1	CO1	CO1
215547	75 BROOKONG AV, WAGGA WAGGA NSW 2650	58	53	52	42	51	-	-	CO1
215549	77 BROOKONG AV, WAGGA WAGGA NSW 2650	58	53	52	42	47	-	-	CO1
215551	14 STATION PL, WAGGA WAGGA NSW 2650	58	53	52	42	55	CO1	CO1	CO1
215558	39 MEURANT AV, WAGGA WAGGA NSW 2650	56	51	50	43	44	-	-	CO1
215559	79 BROOKONG AV, WAGGA WAGGA NSW 2650	58	53	52	42	48	-	-	CO1
215563	38 BROOKONG AV, WAGGA WAGGA NSW 2650	58	53	52	42	60	CO1	CO1	CO1, CO2, (RO,AO)*
215564	81 BROOKONG AV, WAGGA WAGGA NSW 2650	58	53	52	42	43	-	-	CO1
215566	41 BROOKONG AV, WAGGA WAGGA NSW 2650	58	53	52	42	56	CO1	CO1	CO1
215570	36 BROOKONG AV, WAGGA WAGGA NSW 2650	58	53	52	42	72	CO1, CO2	CO1, CO2	CO1, CO2, RO, (AO, AltA)*
215571	41 MEURANT AV, WAGGA WAGGA NSW 2650	56	51	50	43	44	-	-	CO1
215574	83 BROOKONG AV, WAGGA WAGGA NSW 2650	58	53	52	42	48	-	-	CO1
215578	2 MURRAY ST, WAGGA WAGGA NSW 2650	58	53	52	42	57	CO1	CO1	CO1
215615	34 BROOKONG AV, WAGGA WAGGA NSW 2650	58	53	52	42	68	CO1	CO1, CO2	CO1, CO2, RO, (AO, AltA)*
215618	32 BROOKONG AV, WAGGA WAGGA NSW 2650	58	53	52	42	76	CO1, CO2	CO1, CO2	CO1, CO2, RO, (AO, AltA)*
215628	22 DOCKER ST, WAGGA WAGGA NSW 2650	56	51	50	43	50	-	-	CO1
215636	20 BROOKONG AV, WAGGA WAGGA NSW 2650	70	70	-	-	87	CO1, CO2	-	-
215637	10 CULLEN RD, WAGGA WAGGA NSW 2650	56	51	50	43	44	-	-	CO1
215652	4 MURRAY ST, WAGGA WAGGA NSW 2650	58	53	52	42	58	CO1	CO1	CO1, CO2, (RO,AO)*
215654	30 BROOKONG AV, WAGGA WAGGA NSW 2650	58	53	52	42	75	CO1, CO2	CO1, CO2	CO1, CO2, RO, (AO, AltA)*
215667	11 LEWISHAM AV, WAGGA WAGGA NSW 2650	56	51	50	43	52	CO1	CO1	CO1
215672	28 BROOKONG AV, WAGGA WAGGA NSW 2650	58	53	52	42	79	CO1, CO2	CO1, CO2, (RO)*	CO1, CO2, RO, (AO, AltA)*
215684	24 DOCKER ST, WAGGA WAGGA NSW 2650	56	51	50	43	50	-	-	CO1
215689	6 STATION PL, WAGGA WAGGA NSW 2650	45	45	-	-	56	CO1	-	-
215695	37 BROOKONG AV, WAGGA WAGGA NSW 2650	58	53	52	42	59	CO1	CO1	CO1, CO2, (RO,AO)*
215699	2 FOX ST, WAGGA WAGGA NSW 2650	70	70	-	-	75	CO1	-	-
215706	35 BROOKONG AV, WAGGA WAGGA NSW 2650	58	53	52	42	60	CO1	CO1	CO1, CO2, (RO,AO)*
215708	2 DONNELLY AV, WAGGA WAGGA NSW 2650	58	53	52	42	60	CO1	CO1	CO1, CO2, (RO,AO)*
215712	20 BROOKONG AV, WAGGA WAGGA NSW 2650	70	70	-	-	80	CO1	-	-
215717	BUILDING 3 UNIT 105 1 FLINDERS ST, WAGGA WA	58	53	52	42	52	-	-	CO1
215721	24 BROOKONG AV, WAGGA WAGGA NSW 2650	58	53	52	42	76	CO1, CO2	CO1, CO2	CO1, CO2, RO, (AO, AltA)*
215722	13 LEWISHAM AV, WAGGA WAGGA NSW 2650	56	51	50	43	46	-	-	CO1
215724	4 DONNELLY AV, WAGGA WAGGA NSW 2650	58	53	52	42	60	CO1	CO1	CO1, CO2, (RO,AO)*
215725	6 DONNELLY AV, WAGGA WAGGA NSW 2650	58	53	52	42	60	CO1	CO1	CO1, CO2, (RO,AO)*
215726	33 BROOKONG AV, WAGGA WAGGA NSW 2650	58	53	52	42	60	CO1	CO1	CO1, CO2, (RO,AO)*
215731	8 DONNELLY AV, WAGGA WAGGA NSW 2650	58	53	52	42	61	CO1	CO1	CO1, CO2, (RO,AO)*
215746	12 DONNELLY AV, WAGGA WAGGA NSW 2650	58	53	52	42	67	CO1	CO1	CO1, CO2, (RO,AO)*
215748	104 EDWARD ST, WAGGA WAGGA NSW 2650	60	60	60	45	52	-	-	CO1
215749	22 BROOKONG AV, WAGGA WAGGA NSW 2650	58	53	52	42	80	CO1, CO2	CO1, CO2, (RO)*	CO1, CO2, RO, (AO, AltA)*
215750	10 DONNELLY AV, WAGGA WAGGA NSW 2650	58	53	52	42	66	CO1	CO1	CO1, CO2, (RO,AO)*
215751	31 BROOKONG AV, WAGGA WAGGA NSW 2650	58	53	52	42	60	CO1	CO1	CO1, CO2, (RO,AO)*
215752	29 BROOKONG AV, WAGGA WAGGA NSW 2650	58	53	52	42	61	CO1	CO1	CO1, CO2, (RO,AO)*
215759	6 MURRAY ST, WAGGA WAGGA NSW 2650	58	53	52	42	55	CO1	CO1	CO1
215760	2-4 STATION PL, WAGGA WAGGA NSW 2650	45	45	-	-	53	CO1	-	-
215762	27 BROOKONG AV, WAGGA WAGGA NSW 2650	58	53	52	42	60	CO1	CO1	CO1, CO2, (RO,AO)*
215781	25 BROOKONG AV, WAGGA WAGGA NSW 2650	58	53	52	42	62	CO1	CO1	CO1, CO2, (RO,AO)*
215791	1 YATHONG ST, WAGGA WAGGA NSW 2650	58	53	52	42	50	-	-	CO1
215794	1 FLINDERS ST, WAGGA WAGGA NSW 2650	58	53	52	42	51	-	-	CO1
215799	2 LITTLE BEST ST, WAGGA WAGGA NSW 2650	58	53	52	42	54	CO1	CO1	CO1
215800	8 MURRAY ST, WAGGA WAGGA NSW 2650	58	53	52	42	55	CO1	CO1	CO1
215802	3 YATHONG ST, WAGGA WAGGA NSW 2650	58	53	52	42	53	-	CO1	CO1
215804	5 YATHONG ST, WAGGA WAGGA NSW 2650	58	53	52	42	52	-	-	CO1
215807	23 BROOKONG AV, WAGGA WAGGA NSW 2650	58	53	52	42	63	CO1	CO1	CO1, CO2, (RO,AO)*
215809	104 EDWARD ST, WAGGA WAGGA NSW 2650	60	60	60	45	53	-	-	CO1
215812	9 MURRAY ST, WAGGA WAGGA NSW 2650	58	53	52	42	56	CO1	CO1	CO1
215814	33 BROOKONG AV, WAGGA WAGGA NSW 2650	58	53	52	42	54	CO1	CO1	CO1
215820	21 BROOKONG AV, WAGGA WAGGA NSW 2650	58	53	52	42	66	CO1	CO1	CO1, CO2, (RO,AO)*
215835	1 FOX ST, WAGGA WAGGA NSW 2650	58	53	52	42	54	CO1	CO1	CO1
215836	19 BROOKONG AV, WAGGA WAGGA NSW 2650	58	53	52	42	63	CO1	CO1	CO1, CO2, (RO,AO)*
215837	7 YATHONG ST, WAGGA WAGGA NSW 2650	58	53	52	42	55	CO1	CO1	CO1
215843	17 BROOKONG AV, WAGGA WAGGA NSW 2650	58	53	52	42	70	CO1, CO2	CO1, CO2	CO1, CO2, RO, (AO, AltA)*
215846	4 LITTLE BEST ST, WAGGA WAGGA NSW 2650	58	53	52	42	55	CO1	CO1	CO1
215849	18 BROOKONG AV, WAGGA WAGGA NSW 2650	58	53	52	42	74	CO1, CO2	CO1, CO2	CO1, CO2, RO, (AO, AltA)*
215853	10 MURRAY ST, WAGGA WAGGA NSW 2650	58	53	52	42	57	CO1	CO1	CO1
215874	188 EDWARD ST, WAGGA WAGGA NSW 2650	58	53	52	42	70	CO1, CO2	CO1, CO2	CO1, CO2, RO, (AO, AltA)*
215888	15 BROOKONG AV, WAGGA WAGGA NSW 2650	58	53	52	42	71	CO1, CO2	CO1, CO2	CO1, CO2, RO, (AO, AltA)*
215892	6 LITTLE BEST ST, WAGGA WAGGA NSW 2650	58	53	52	42	52	-	-	CO1
215900	16 BROOKONG AV, WAGGA WAGGA NSW 2650	58	53	52	42	72	CO1, CO2	CO1, CO2	CO1, CO2, RO, (AO, AltA)*
215902	13 BROOKONG AV, WAGGA WAGGA NSW 2650	58	53	52	42	72	CO1, CO2	CO1, CO2	CO1, CO2, RO, (AO, AltA)*
215908	3 FOX ST, WAGGA WAGGA NSW 2650	58	53	52	42	58	CO1	CO1	CO1, CO2, (RO,AO)*
215919	12 MURRAY ST, WAGGA WAGGA NSW 2650	58	53	52	42	56	CO1	CO1	CO1
215923	13 MURRAY ST, WAGGA WAGGA NSW 2650	58	53	52	42	60	CO1	CO1	CO1, CO2, (RO,AO)*
215924	11 BROOKONG AV, WAGGA WAGGA NSW 2650	58	53	52	42	69	CO1, CO2	CO1, CO2	CO1, CO2, RO, (AO, AltA)*
215925	140 EDWARD ST, WAGGA WAGGA NSW 2650	55	55	-	-	61	CO1	-	-
215933	8 LITTLE BEST ST, WAGGA WAGGA NSW 2650	58	53	52	42	50	-	-	CO1
215942	9 BROOKONG AV, WAGGA WAGGA NSW 2650	58	53	52	42	70	CO1, CO2	CO1, CO2	CO1, CO2, RO, (AO, AltA)*
215954	14 BROOKONG AV, WAGGA WAGGA NSW 2650	58	53	52	42	62	CO1	CO1	CO1, CO2, (RO,AO)*
215956	188 EDWARD ST, WAGGA WAGGA NSW 2650	58	53	52	42	66	CO1	CO1	CO1, CO2, (RO,AO)*
215984	5 FOX ST, WAGGA WAGGA NSW 2650	58	53	52	42	60	CO1	CO1	CO1, CO2, (RO,AO)*
215985	14 MURRAY ST, WAGGA WAGGA NSW 2650	58	53	52	42	57	CO1	CO1	CO1
215988	15 MURRAY ST, WAGGA WAGGA NSW 2650	58	53	52	42	58	CO1	CO1	CO1, CO2, (RO,AO)*
216006	7 BROOKONG AV, WAGGA WAGGA NSW 2650	58	53	52	42	71	CO1, CO2	CO1, CO2	CO1, CO2, RO, (AO, AltA)*
216007	10 SALMON ST, WAGGA WAGGA NSW 2650	58	53	52	42	57	CO1	CO1	CO1
216023	2 YABTREE ST, WAGGA WAGGA NSW 2650	58	53	52	42	53	-	CO1	CO1
216024	12 BROOKONG AV, WAGGA WAGGA NSW 2650	58	53	52	42	66	CO1	CO1	CO1, CO2, (RO,AO)*
216026	188 EDWARD ST, WAGGA WAGGA NSW 2650	58	53	52	42	68	CO1	CO1, CO2	CO1, CO2, RO, (AO, AltA)*
216039	4 YABTREE ST, WAGGA WAGGA NSW 2650	58	53	52	42	52	-	-	CO1
216042	16 MURRAY ST, WAGGA WAGGA NSW 2650	58	53	52	42	58	CO1	CO1	CO1, CO2, (RO,AO)*
216053	6 SALMON ST, WAGGA WAGGA NSW 2650	58	53	52	42	60	CO1	CO1	CO1, CO2, (RO,AO)*
216054	8 SALMON ST, WAGGA WAGGA NSW 2650	58	53	52	42	57	CO1	CO1	CO1
216056	6 YABTREE ST, WAGGA WAGGA NSW 2650	58	53	52	42	52	-	-	CO1
216059	17 MURRAY ST, WAGGA WAGGA NSW 2650	58	53	52	42	52	-	-	CO1
216060	156 EDWARD ST, WAGGA WAGGA NSW 2650	58	53	52	42	53	-	CO1	CO1
216069	8 YABTREE ST, WAGGA WAGGA NSW 2650	58	53	52	42	51	-	-	CO1
216073	3/12 SALMON ST, WAGGA WAGGA NSW 2650	58	53	52	42	63	CO1	CO1	CO1, CO2, (RO,AO)*
216085	158 EDWARD ST, WAGGA WAGGA NSW 2650	58	53	52	42	51	-	-	CO1
216088	4 SALMON ST, WAGGA WAGGA NSW 2650	58	53	52	42	59	CO1	CO1	CO1, CO2, (RO,AO)*
216094	160 EDWARD ST, WAGGA WAGGA NSW 2650	58	53	52	42	54	CO1	CO1	CO1
216099	162 EDWARD ST, WAGGA WAGGA NSW 2650	58	53	52	42	58	CO1	CO1	CO1, CO2, (RO,AO)*
216103	164 EDWARD ST, WAGGA WAGGA NSW 2650	58	53	52	42	57	CO1	CO1	CO1
216107	168 EDWARD ST, WAGGA WAGGA NSW 2650	58	53	52	42	54	CO1	CO1	CO1
216115	2A SALMON ST, WAGGA WAGGA NSW 2650	58	53	52	42	58	CO1	CO1	CO1, CO2, (RO,AO)*
216117	166 EDWARD ST, WAGGA WAGGA NSW 2650	58	53	52	42	54	CO1	CO1	CO1
216122	2 SALMON ST, WAGGA WAGGA NSW 2650	58	53	52	42	67	CO1	CO1	CO1, CO2, (RO,AO)*
216127	8 BROOKONG AV, WAGGA WAGGA NSW 2650	58	53	52	42	62	CO1	CO1	CO1, CO2, (RO,AO)*
216128	170 EDWARD ST, WAGGA WAGGA NSW 2650	58	53	52	42	64	CO1	CO1	CO1, CO2, (RO,AO)*
216134	19 MURRAY ST, WAGGA WAGGA NSW 2650	58	53	52	42	59	CO1	CO1	CO1, CO2, (RO,AO)*
216146	18 MURRAY ST, WAGGA WAGGA NSW 2650	58	53	52	42	55	CO1	CO1	CO1
216158	188 EDWARD ST, WAGGA WAGGA NSW 2650	55	55	55	-	64	CO1	CO1	-
216165	8 SALMON ST, WAGGA WAGGA NSW 2650	58	53	52	42	56	CO1	CO1	CO1
216181	2 PETER ST, WAGGA WAGGA NSW 2650	58	53	52	42	53	-	CO1	CO1
216196	1 YABTREE ST, WAGGA WAGGA NSW 2650	58	53	52	42	55	CO1	CO1	CO1
216200	21 MURRAY ST, WAGGA WAGGA NSW 2650	58	53	52	42	58	CO1	CO1	CO1, CO2, (RO,AO)*
216204	20 MURRAY ST, WAGGA WAGGA NSW 2650	58	53	52	42	54	CO1	CO1	CO1
216213	3 YABTREE ST, WAGGA WAGGA NSW 2650	58	53	52	42	54	CO1	CO1	CO1
216217	5 YABTREE ST, WAGGA WAGGA NSW 2650	58	53	52	42	51	-	-	CO1

DISCLAIMER: Address data within this document is based on external sources.
SLR Consulting Pty Ltd makes no warranty regarding the data's accuracy or reliability for any purpose.

W.007 - Pedestrian Bridge Demolition

SLR ID	ADDRESS	NML Daytime	NML Daytime OOH	NML Evening	NML Night-time	Predicted Level LAeq(15min)	Additional Mitigation Daytime OOH	Additional Mitigation Evening *(>2 consecutive rest periods)	Additional Mitigation Night *(>2 consecutive sleep periods)
216224	7 YABTREE ST, WAGGA WAGGA NSW 2650	58	53	52	42	51	-	-	CO1
216226	4 PETER ST, WAGGA WAGGA NSW 2650	58	53	52	42	53	-	CO1	CO1
216245	131A EDWARD ST, WAGGA WAGGA NSW 2650	58	53	52	42	51	-	-	CO1
216256	196 EDWARD ST, WAGGA WAGGA NSW 2650	58	53	52	42	63	CO1	CO1	CO1, CO2, (RO,AO)*
216264	22 MURRAY ST, WAGGA WAGGA NSW 2650	58	53	52	42	52	-	-	CO1
216272	198 EDWARD ST, WAGGA WAGGA NSW 2650	58	53	52	42	58	CO1	CO1	CO1, CO2, (RO,AO)*
216281	133 EDWARD ST, WAGGA WAGGA NSW 2650	58	53	52	42	51	-	-	CO1
216284	6 PETER ST, WAGGA WAGGA NSW 2650	58	53	52	42	52	-	-	CO1
216292	202 EDWARD ST, WAGGA WAGGA NSW 2650	58	53	52	42	67	CO1	CO1	CO1, CO2, (RO,AO)*
216294	206 EDWARD ST, WAGGA WAGGA NSW 2650	58	53	52	42	66	CO1	CO1	CO1, CO2, (RO,AO)*
216298	153 EDWARD ST, WAGGA WAGGA NSW 2650	58	53	52	42	56	CO1	CO1	CO1
216306	23 MURRAY ST, WAGGA WAGGA NSW 2650	58	53	52	42	54	CO1	CO1	CO1
216308	204 EDWARD ST, WAGGA WAGGA NSW 2650	58	53	52	42	64	CO1	CO1	CO1, CO2, (RO,AO)*
216315	8 PETER ST, WAGGA WAGGA NSW 2650	58	53	52	42	45	-	-	CO1
216323	157 EDWARD ST, WAGGA WAGGA NSW 2650	58	53	52	42	55	CO1	CO1	CO1
216325	210 EDWARD ST, WAGGA WAGGA NSW 2650	58	53	52	42	57	CO1	CO1	CO1
216327	208 EDWARD ST, WAGGA WAGGA NSW 2650	58	53	52	42	62	CO1	CO1	CO1, CO2, (RO,AO)*
216333	161 EDWARD ST, WAGGA WAGGA NSW 2650	58	53	52	42	57	CO1	CO1	CO1
216342	214 EDWARD ST, WAGGA WAGGA NSW 2650	58	53	52	42	58	CO1	CO1	CO1, CO2, (RO,AO)*
216346	131A EDWARD ST, WAGGA WAGGA NSW 2650	58	53	52	42	50	-	-	CO1
216357	212 EDWARD ST, WAGGA WAGGA NSW 2650	58	53	52	42	60	CO1	CO1	CO1, CO2, (RO,AO)*
216360	163 EDWARD ST, WAGGA WAGGA NSW 2650	58	53	52	42	59	CO1	CO1	CO1, CO2, (RO,AO)*
216370	218 EDWARD ST, WAGGA WAGGA NSW 2650	58	53	52	42	53	-	CO1	CO1
216373	216 EDWARD ST, WAGGA WAGGA NSW 2650	58	53	52	42	53	-	CO1	CO1
216378	10 PETER ST, WAGGA WAGGA NSW 2650	58	53	52	42	47	-	-	CO1
216390	220 EDWARD ST, WAGGA WAGGA NSW 2650	58	53	52	42	54	CO1	CO1	CO1
216391	1/173 EDWARD ST, WAGGA WAGGA NSW 2650	58	53	52	42	62	CO1	CO1	CO1, CO2, (RO,AO)*
216398	224 EDWARD ST, WAGGA WAGGA NSW 2650	58	53	52	42	59	CO1	CO1	CO1, CO2, (RO,AO)*
216400	222 EDWARD ST, WAGGA WAGGA NSW 2650	58	53	52	42	55	CO1	CO1	CO1
216401	WOMBOY 5/165 EDWARD ST, WAGGA WAGGA N	58	53	52	42	63	CO1	CO1	CO1, CO2, (RO,AO)*
216404	8 BEST ST, WAGGA WAGGA NSW 2650	58	53	52	42	52	-	-	CO1
216412	226 EDWARD ST, WAGGA WAGGA NSW 2650	58	53	52	42	57	CO1	CO1	CO1
216419	228 EDWARD ST, WAGGA WAGGA NSW 2650	58	53	52	42	55	CO1	CO1	CO1
216433	9 BEST ST, WAGGA WAGGA NSW 2650	58	53	52	42	54	CO1	CO1	CO1
216434	177 EDWARD ST, WAGGA WAGGA NSW 2650	58	53	52	42	55	CO1	CO1	CO1
216437	12 PETER ST, WAGGA WAGGA NSW 2650	58	53	52	42	48	-	-	CO1
216440	232 EDWARD ST, WAGGA WAGGA NSW 2650	58	53	52	42	57	CO1	CO1	CO1
216448	175 EDWARD ST, WAGGA WAGGA NSW 2650	58	53	52	42	56	CO1	CO1	CO1
216464	179 EDWARD ST, WAGGA WAGGA NSW 2650	58	53	52	42	59	CO1	CO1	CO1, CO2, (RO,AO)*
216471	181 EDWARD ST, WAGGA WAGGA NSW 2650	58	53	52	42	57	CO1	CO1	CO1
216472	173 EDWARD ST, WAGGA WAGGA NSW 2650	58	53	52	42	58	CO1	CO1	CO1, CO2, (RO,AO)*
216473	240 EDWARD ST, WAGGA WAGGA NSW 2650	58	53	52	42	52	-	-	CO1
216474	234 EDWARD ST, WAGGA WAGGA NSW 2650	58	53	52	42	53	-	CO1	CO1
216479	238 EDWARD ST, WAGGA WAGGA NSW 2650	58	53	52	42	49	-	-	CO1
216480	189 EDWARD ST, WAGGA WAGGA NSW 2650	58	53	52	42	60	CO1	CO1	CO1, CO2, (RO,AO)*
216481	236 EDWARD ST, WAGGA WAGGA NSW 2650	58	53	52	42	52	-	-	CO1
216485	12 BEST ST, WAGGA WAGGA NSW 2650	58	53	52	42	56	CO1	CO1	CO1
216486	191 EDWARD ST, WAGGA WAGGA NSW 2650	58	53	52	42	62	CO1	CO1	CO1, CO2, (RO,AO)*
216487	11A BEST ST, WAGGA WAGGA NSW 2650	58	53	52	42	54	CO1	CO1	CO1
216498	14 PETER ST, WAGGA WAGGA NSW 2650	58	53	52	42	51	-	-	CO1
216510	242 EDWARD ST, WAGGA WAGGA NSW 2650	58	53	52	42	53	-	CO1	CO1
216520	7 FOX ST, WAGGA WAGGA NSW 2650	58	53	52	42	60	CO1	CO1	CO1, CO2, (RO,AO)*
216521	2/4-6 THORNE ST, WAGGA WAGGA NSW 2650	58	53	52	42	63	CO1	CO1	CO1, CO2, (RO,AO)*
216540	14 BEST ST, WAGGA WAGGA NSW 2650	58	53	52	42	57	CO1	CO1	CO1
216547	13 BEST ST, WAGGA WAGGA NSW 2650	58	53	52	42	52	-	-	CO1
216558	9 FOX ST, WAGGA WAGGA NSW 2650	58	53	52	42	55	CO1	CO1	CO1
216561	20 PETER ST, WAGGA WAGGA NSW 2650	58	53	52	42	54	CO1	CO1	CO1
216564	10 FOX ST, WAGGA WAGGA NSW 2650	58	53	52	42	52	-	-	CO1
216585	16 BEST ST, WAGGA WAGGA NSW 2650	58	53	52	42	53	-	CO1	CO1
216587	4/11 FOX ST, WAGGA WAGGA NSW 2650	58	53	52	42	48	-	-	CO1
216589	8 THORNE ST, WAGGA WAGGA NSW 2650	58	53	52	42	58	CO1	CO1	CO1, CO2, (RO,AO)*
216603	17 BEST ST, WAGGA WAGGA NSW 2650	58	53	52	42	52	-	-	CO1
216605	2/11 FOX ST, WAGGA WAGGA NSW 2650	58	53	52	42	55	CO1	CO1	CO1
216623	9 THORNE ST, WAGGA WAGGA NSW 2650	58	53	52	42	60	CO1	CO1	CO1, CO2, (RO,AO)*
216624	12 FOX ST, WAGGA WAGGA NSW 2650	58	53	52	42	52	-	-	CO1
216626	22 PETER ST, WAGGA WAGGA NSW 2650	58	53	52	42	53	-	CO1	CO1
216638	215 EDWARD ST, WAGGA WAGGA NSW 2650	58	53	52	42	55	CO1	CO1	CO1
216642	12 FOX ST, WAGGA WAGGA NSW 2650	58	53	52	42	56	CO1	CO1	CO1
216643	18 BEST ST, WAGGA WAGGA NSW 2650	58	53	52	42	53	-	CO1	CO1
216649	4/11 FOX ST, WAGGA WAGGA NSW 2650	58	53	52	42	47	-	-	CO1
216651	10 THORNE ST, WAGGA WAGGA NSW 2650	58	53	52	42	57	CO1	CO1	CO1
216655	215-217 EDWARD ST, WAGGA WAGGA NSW 2650	58	53	52	42	55	CO1	CO1	CO1
216657	1/11 FOX ST, WAGGA WAGGA NSW 2650	58	53	52	42	46	-	-	CO1
216662	215A EDWARD ST, WAGGA WAGGA NSW 2650	58	53	52	42	56	CO1	CO1	CO1
216665	2/11 FOX ST, WAGGA WAGGA NSW 2650	58	53	52	42	55	CO1	CO1	CO1
216668	19 BEST ST, WAGGA WAGGA NSW 2650	58	53	52	42	54	CO1	CO1	CO1
216676	11 THORNE ST, WAGGA WAGGA NSW 2650	58	53	52	42	59	CO1	CO1	CO1, CO2, (RO,AO)*
216678	24 PETER ST, WAGGA WAGGA NSW 2650	58	53	52	42	52	-	-	CO1
216680	219 EDWARD ST, WAGGA WAGGA NSW 2650	58	53	52	42	54	CO1	CO1	CO1
216683	14 FOX ST, WAGGA WAGGA NSW 2650	58	53	52	42	51	-	-	CO1
216687	223 EDWARD ST, WAGGA WAGGA NSW 2650	58	53	52	42	55	CO1	CO1	CO1
216694	12 THORNE ST, WAGGA WAGGA NSW 2650	58	53	52	42	59	CO1	CO1	CO1, CO2, (RO,AO)*
216697	221 EDWARD ST, WAGGA WAGGA NSW 2650	58	53	52	42	55	CO1	CO1	CO1
216700	20 BEST ST, WAGGA WAGGA NSW 2650	58	53	52	42	53	-	CO1	CO1
216705	209A EDWARD ST, WAGGA WAGGA NSW 2650	58	53	52	42	46	-	-	CO1
216710	225 EDWARD ST, WAGGA WAGGA NSW 2650	58	53	52	42	55	CO1	CO1	CO1
216721	13 FOX ST, WAGGA WAGGA NSW 2650	58	53	52	42	57	CO1	CO1	CO1
216726	21 BEST ST, WAGGA WAGGA NSW 2650	58	53	52	42	54	CO1	CO1	CO1
216729	26 PETER ST, WAGGA WAGGA NSW 2650	58	53	52	42	52	-	-	CO1
216732	13 THORNE ST, WAGGA WAGGA NSW 2650	58	53	52	42	51	-	-	CO1
216733	16 FOX ST, WAGGA WAGGA NSW 2650	58	53	52	42	53	-	CO1	CO1
216743	14 THORNE ST, WAGGA WAGGA NSW 2650	58	53	52	42	58	CO1	CO1	CO1, CO2, (RO,AO)*
216755	8 OATES AV, WAGGA WAGGA NSW 2650	58	53	52	42	58	CO1	CO1	CO1, CO2, (RO,AO)*
216758	9 OATES AV, WAGGA WAGGA NSW 2650	58	53	52	42	55	CO1	CO1	CO1
216760	237 EDWARD ST, WAGGA WAGGA NSW 2650	58	53	52	42	54	CO1	CO1	CO1
216769	239 EDWARD ST, WAGGA WAGGA NSW 2650	58	53	52	42	55	CO1	CO1	CO1
216774	15 FOX ST, WAGGA WAGGA NSW 2650	58	53	52	42	55	CO1	CO1	CO1
216775	28 PETER ST, WAGGA WAGGA NSW 2650	58	53	52	42	50	-	-	CO1
216781	24 BEST ST, WAGGA WAGGA NSW 2650	58	53	52	42	50	-	-	CO1
216791	16 THORNE ST, WAGGA WAGGA NSW 2650	58	53	52	42	58	CO1	CO1	CO1, CO2, (RO,AO)*
216795	15 THORNE ST, WAGGA WAGGA NSW 2650	58	53	52	42	59	CO1	CO1	CO1, CO2, (RO,AO)*
216798	23 BEST ST, WAGGA WAGGA NSW 2650	58	53	52	42	52	-	-	CO1
216799	20 FOX ST, WAGGA WAGGA NSW 2650	58	53	52	42	53	-	CO1	CO1
216801	245 EDWARD ST, WAGGA WAGGA NSW 2650	58	53	52	42	55	CO1	CO1	CO1
216806	33 MURRAY ST, WAGGA WAGGA NSW 2650	58	53	52	42	52	-	-	CO1
216810	11 OATES AV, WAGGA WAGGA NSW 2650	58	53	52	42	53	-	CO1	CO1
216823	10 OATES AV, WAGGA WAGGA NSW 2650	58	53	52	42	58	CO1	CO1	CO1, CO2, (RO,AO)*
216833	4/241-243 EDWARD ST, WAGGA WAGGA NSW 26	58	53	52	42	56	CO1	CO1	CO1
216837	255 EDWARD ST, WAGGA WAGGA NSW 2650	58	53	52	42	52	-	-	CO1
216839	17 FOX ST, WAGGA WAGGA NSW 2650	58	53	52	42	55	CO1	CO1	CO1
216846	26 BEST ST, WAGGA WAGGA NSW 2650	58	53	52	42	46	-	-	CO1
216847	255 EDWARD ST, WAGGA WAGGA NSW 2650	58	53	52	42	48	-	-	CO1
216848	30 PETER ST, WAGGA WAGGA NSW 2650	58	53	52	42	50	-	-	CO1
216857	18 THORNE ST, WAGGA WAGGA NSW 2650	58	53	52	42	58	CO1	CO1	CO1, CO2, (RO,AO)*
216859	257 EDWARD ST, WAGGA WAGGA NSW 2650	58	53	52	42	46	-	-	CO1
216863	17 THORNE ST, WAGGA WAGGA NSW 2650	58	53	52	42	59	CO1	CO1	CO1, CO2, (RO,AO)*
216867	13 OATES AV, WAGGA WAGGA NSW 2650	58	53	52	42	55	CO1	CO1	CO1
216870	35 MURRAY ST, WAGGA WAGGA NSW 2650	58	53	52	42	50	-	-	CO1
216874	26 FOX ST, WAGGA WAGGA NSW 2650	58	53	52	42	52	-	-	CO1
216887	12 OATES AV, WAGGA WAGGA NSW 2650	58	53	52	42	56	CO1	CO1	CO1
216892	21 FOX ST, WAGGA WAGGA NSW 2650	58	53	52	42	55	CO1	CO1	CO1
216895	4/241-243 EDWARD ST, WAGGA WAGGA NSW 26	58	53	52	42	56	CO1	CO1	CO1
216897	265 EDWARD ST, WAGGA WAGGA NSW 2650	58	53	52	42	49	-	-	CO1
216899	259 EDWARD ST, WAGGA WAGGA NSW 2650	58	53	52	42	48	-	-	CO1
216902	6/263 EDWARD ST, WAGGA WAGGA NSW 2650	58	53	52	42	52	-	-	CO1
216907	269 EDWARD ST, WAGGA WAGGA NSW 2650	58	53	52	42	50	-	-	CO1

DISCLAIMER: Address data within this document is based on external sources.
SLR Consulting Pty Ltd makes no warranty regarding the data's accuracy or reliability for any purpose.

W.007 - Pedestrian Bridge Demolition

SLR ID	ADDRESS	NML Daytime	NML Daytime OOH	NML Evening	NML Night-time	Predicted Level LAeq(15min)	Additional Mitigation Daytime OOH	Additional Mitigation Evening *(>2 consecutive rest periods)	Additional Mitigation Night *(>2 consecutive sleep periods)
216924	20 THORNE ST, WAGGA WAGGA NSW 2650	58	53	52	42	51	-	-	CO1
216926	28 BEST ST, WAGGA WAGGA NSW 2650	58	53	52	42	51	-	-	CO1
216932	19 THORNE ST, WAGGA WAGGA NSW 2650	58	53	52	42	58	CO1	CO1	CO1, CO2, (RO,AO)*
216934	32 PETER ST, WAGGA WAGGA NSW 2650	58	53	52	42	47	-	-	CO1
216941	15 OATES AV, WAGGA WAGGA NSW 2650	58	53	52	42	52	-	-	CO1
216943	7/36 MURRAY ST, WAGGA WAGGA NSW 2650	58	53	52	42	56	CO1	CO1	CO1
216944	275 EDWARD ST, WAGGA WAGGA NSW 2650	58	53	52	42	50	-	-	CO1
216950	37 MURRAY ST, WAGGA WAGGA NSW 2650	58	53	52	42	51	-	-	CO1
216951	16 OATES AV, WAGGA WAGGA NSW 2650	58	53	52	42	55	CO1	CO1	CO1
216952	28 FOX ST, WAGGA WAGGA NSW 2650	58	53	52	42	48	-	-	CO1
216961	277 EDWARD ST, WAGGA WAGGA NSW 2650	58	53	52	42	51	-	-	CO1
216965	279 EDWARD ST, WAGGA WAGGA NSW 2650	58	53	52	42	51	-	-	CO1
216966	23 FOX ST, WAGGA WAGGA NSW 2650	58	53	52	42	54	CO1	CO1	CO1
216984	245A EDWARD ST, WAGGA WAGGA NSW 2650	58	53	52	42	49	-	-	CO1
216985	30 BEST ST, WAGGA WAGGA NSW 2650	58	53	52	42	50	-	-	CO1
216991	22 THORNE ST, WAGGA WAGGA NSW 2650	58	53	52	42	59	CO1	CO1	CO1, CO2, (RO,AO)*
216994	29 BEST ST, WAGGA WAGGA NSW 2650	58	53	52	42	52	-	-	CO1
216999	17 OATES AV, WAGGA WAGGA NSW 2650	58	53	52	42	50	-	-	CO1
217004	21 THORNE ST, WAGGA WAGGA NSW 2650	58	53	52	42	52	-	-	CO1
217009	18 OATES AV, WAGGA WAGGA NSW 2650	58	53	52	42	52	-	-	CO1
217012	34 PETER ST, WAGGA WAGGA NSW 2650	58	53	52	42	47	-	-	CO1
217014	281 EDWARD ST, WAGGA WAGGA NSW 2650	58	53	52	42	50	-	-	CO1
217018	38 MURRAY ST, WAGGA WAGGA NSW 2650	58	53	52	42	56	CO1	CO1	CO1
217019	30 FOX ST, WAGGA WAGGA NSW 2650	58	53	52	42	56	CO1	CO1	CO1
217027	25 FOX ST, WAGGA WAGGA NSW 2650	58	53	52	42	52	-	-	CO1
217032	39 MURRAY ST, WAGGA WAGGA NSW 2650	58	53	52	42	55	CO1	CO1	CO1
217036	6/263 EDWARD ST, WAGGA WAGGA NSW 2650	58	53	52	42	52	-	-	CO1
217038	32 BEST ST, WAGGA WAGGA NSW 2650	58	53	52	42	52	-	-	CO1
217042	20 OATES AV, WAGGA WAGGA NSW 2650	58	53	52	42	52	-	-	CO1
217045	19 OATES AV, WAGGA WAGGA NSW 2650	58	53	52	42	53	-	CO1	CO1
217048	24 THORNE ST, WAGGA WAGGA NSW 2650	58	53	52	42	58	CO1	CO1	CO1, CO2, (RO,AO)*
217052	31 BEST ST, WAGGA WAGGA NSW 2650	58	53	52	42	52	-	-	CO1
217054	295 EDWARD ST, WAGGA WAGGA NSW 2650	56	51	50	43	51	-	CO1	CO1
217057	2/245A EDWARD ST, WAGGA WAGGA NSW 2650	58	53	52	42	50	-	-	CO1
217063	27 FOX ST, WAGGA WAGGA NSW 2650	58	53	52	42	54	CO1	CO1	CO1
217066	23 THORNE ST, WAGGA WAGGA NSW 2650	58	53	52	42	57	CO1	CO1	CO1
217067	36 PETER ST, WAGGA WAGGA NSW 2650	58	53	52	42	47	-	-	CO1
217068	32 FOX ST, WAGGA WAGGA NSW 2650	58	53	52	42	49	-	-	CO1
217069	24 THORNE ST, WAGGA WAGGA NSW 2650	58	53	52	42	54	CO1	CO1	CO1
217079	40 MURRAY ST, WAGGA WAGGA NSW 2650	58	53	52	42	55	CO1	CO1	CO1
217084	5/18 DARLOW ST, WAGGA WAGGA NSW 2650	58	53	52	42	47	-	-	CO1
217085	8/36 MURRAY ST, WAGGA WAGGA NSW 2650	58	53	52	42	50	-	-	CO1
217090	27 FOX ST, WAGGA WAGGA NSW 2650	58	53	52	42	52	-	-	CO1
217094	22 OATES AV, WAGGA WAGGA NSW 2650	58	53	52	42	53	-	CO1	CO1
217099	21 OATES AV, WAGGA WAGGA NSW 2650	58	53	52	42	54	CO1	CO1	CO1
217100	41 MURRAY ST, WAGGA WAGGA NSW 2650	58	53	52	42	49	-	-	CO1
217101	34 BEST ST, WAGGA WAGGA NSW 2650	58	53	52	42	52	-	-	CO1
217106	4 SHAW ST, WAGGA WAGGA NSW 2650	56	51	50	43	50	-	-	CO1
217109	7/18 DARLOW ST, WAGGA WAGGA NSW 2650	58	53	52	42	48	-	-	CO1
217114	26 THORNE ST, WAGGA WAGGA NSW 2650	58	53	52	42	58	CO1	CO1	CO1, CO2, (RO,AO)*
217115	33 BEST ST, WAGGA WAGGA NSW 2650	58	53	52	42	53	-	CO1	CO1
217116	1/26 DARLOW ST, WAGGA WAGGA NSW 2650	58	53	52	42	43	-	-	CO1
217118	40 PETER ST, WAGGA WAGGA NSW 2650	58	53	52	42	47	-	-	CO1
217125	25 THORNE ST, WAGGA WAGGA NSW 2650	58	53	52	42	53	-	CO1	CO1
217129	34 FOX ST, WAGGA WAGGA NSW 2650	58	53	52	42	47	-	-	CO1
217137	3/245A EDWARD ST, WAGGA WAGGA NSW 2650	58	53	52	42	51	-	-	CO1
217138	24 OATES AV, WAGGA WAGGA NSW 2650	58	53	52	42	52	-	-	CO1
217141	43 MURRAY ST, WAGGA WAGGA NSW 2650	58	53	52	42	54	CO1	CO1	CO1
217143	29A FOX ST, WAGGA WAGGA NSW 2650	58	53	52	42	51	-	-	CO1
217144	42 MURRAY ST, WAGGA WAGGA NSW 2650	58	53	52	42	54	CO1	CO1	CO1
217154	36 BEST ST, WAGGA WAGGA NSW 2650	58	53	52	42	46	-	-	CO1
217163	28 THORNE ST, WAGGA WAGGA NSW 2650	58	53	52	42	57	CO1	CO1	CO1
217165	6/263 EDWARD ST, WAGGA WAGGA NSW 2650	58	53	52	42	54	CO1	CO1	CO1
217173	23 OATES AV, WAGGA WAGGA NSW 2650	58	53	52	42	54	CO1	CO1	CO1
217174	36 FOX ST, WAGGA WAGGA NSW 2650	58	53	52	42	49	-	-	CO1
217180	27 THORNE ST, WAGGA WAGGA NSW 2650	58	53	52	42	59	CO1	CO1	CO1, CO2, (RO,AO)*
217181	35 BEST ST, WAGGA WAGGA NSW 2650	58	53	52	42	53	-	CO1	CO1
217183	45 MURRAY ST, WAGGA WAGGA NSW 2650	58	53	52	42	51	-	-	CO1
217190	26 OATES AV, WAGGA WAGGA NSW 2650	58	53	52	42	51	-	-	CO1
217192	44 MURRAY ST, WAGGA WAGGA NSW 2650	58	53	52	42	53	-	CO1	CO1
217195	3/6 SHAW ST, WAGGA WAGGA NSW 2650	56	51	50	43	49	-	-	CO1
217204	31 FOX ST, WAGGA WAGGA NSW 2650	58	53	52	42	53	-	CO1	CO1
217207	2/6 SHAW ST, WAGGA WAGGA NSW 2650	56	51	50	43	45	-	-	CO1
217209	40 BEST ST, WAGGA WAGGA NSW 2650	58	53	52	42	49	-	-	CO1
217222	47 MURRAY ST, WAGGA WAGGA NSW 2650	58	53	52	42	52	-	-	CO1
217223	38A FOX ST, WAGGA WAGGA NSW 2650	58	53	52	42	46	-	-	CO1
217225	30 THORNE ST, WAGGA WAGGA NSW 2650	58	53	52	42	57	CO1	CO1	CO1
217226	1/6 SHAW ST, WAGGA WAGGA NSW 2650	56	51	50	43	45	-	-	CO1
217230	25 OATES AV, WAGGA WAGGA NSW 2650	58	53	52	42	52	-	-	CO1
217234	29 THORNE ST, WAGGA WAGGA NSW 2650	58	53	52	42	57	CO1	CO1	CO1
217236	46 MURRAY ST, WAGGA WAGGA NSW 2650	58	53	52	42	50	-	-	CO1
217244	42 PETER ST, WAGGA WAGGA NSW 2650	58	53	52	42	47	-	-	CO1
217254	271 EDWARD ST, WAGGA WAGGA NSW 2650	58	53	52	42	50	-	-	CO1
217256	41 BEST ST, WAGGA WAGGA NSW 2650	58	53	52	42	50	-	-	CO1
217260	30 OATES AV, WAGGA WAGGA NSW 2650	58	53	52	42	52	-	-	CO1
217261	38B FOX ST, WAGGA WAGGA NSW 2650	58	53	52	42	49	-	-	CO1
217263	8 SHAW ST, WAGGA WAGGA NSW 2650	56	51	50	43	48	-	-	CO1
217271	42 BEST ST, WAGGA WAGGA NSW 2650	58	53	52	42	44	-	-	CO1
217274	49 MURRAY ST, WAGGA WAGGA NSW 2650	58	53	52	42	52	-	-	CO1
217279	32 THORNE ST, WAGGA WAGGA NSW 2650	58	53	52	42	57	CO1	CO1	CO1
217280	33 FOX ST, WAGGA WAGGA NSW 2650	58	53	52	42	53	-	CO1	CO1
217288	UNIT 2 28A DARLOW ST, WAGGA WAGGA NSW 2	58	53	52	42	44	-	-	CO1
217289	48 MURRAY ST, WAGGA WAGGA NSW 2650	58	53	52	42	53	-	CO1	CO1
217294	27 OATES AV, WAGGA WAGGA NSW 2650	58	53	52	42	52	-	-	CO1
217299	31 THORNE ST, WAGGA WAGGA NSW 2650	58	53	52	42	56	CO1	CO1	CO1
217306	42 BEST ST, WAGGA WAGGA NSW 2650	58	53	52	42	52	-	-	CO1
217308	2/18 DARLOW ST, WAGGA WAGGA NSW 2650	58	53	52	42	46	-	-	CO1
217311	40 FOX ST, WAGGA WAGGA NSW 2650	58	53	52	42	45	-	-	CO1
217313	10 SHAW ST, WAGGA WAGGA NSW 2650	56	51	50	43	48	-	-	CO1
217314	46 PETER ST, WAGGA WAGGA NSW 2650	58	53	52	42	47	-	-	CO1
217319	51 MURRAY ST, WAGGA WAGGA NSW 2650	58	53	52	42	54	CO1	CO1	CO1
217323	34 THORNE ST, WAGGA WAGGA NSW 2650	58	53	52	42	56	CO1	CO1	CO1
217333	29 OATES AV, WAGGA WAGGA NSW 2650	58	53	52	42	53	-	CO1	CO1
217337	73 DOCKER ST, WAGGA WAGGA NSW 2650	58	53	52	42	45	-	-	CO1
1111676	32 OATES AV, WAGGA WAGGA NSW 2650	58	53	52	42	48	-	-	CO1
217340	32 OATES AV, WAGGA WAGGA NSW 2650	58	53	52	42	52	-	-	CO1
217341	44 BEST ST, WAGGA WAGGA NSW 2650	58	53	52	42	45	-	-	CO1
217344	28A DARLOW ST, WAGGA WAGGA NSW 2650	58	53	52	42	45	-	-	CO1
217345	50 MURRAY ST, WAGGA WAGGA NSW 2650	58	53	52	42	51	-	-	CO1
217346	3 SHAW ST, WAGGA WAGGA NSW 2650	58	53	52	42	45	-	-	CO1
217351	10 DARLOW ST, WAGGA WAGGA NSW 2650	58	53	52	42	51	-	-	CO1
217353	35 THORNE ST, WAGGA WAGGA NSW 2650	58	53	52	42	53	-	CO1	CO1
217357	44 BEST ST, WAGGA WAGGA NSW 2650	58	53	52	42	52	-	-	CO1
217359	4 DARLOW ST, WAGGA WAGGA NSW 2650	58	53	52	42	53	-	CO1	CO1
217362	41 BEST ST, WAGGA WAGGA NSW 2650	58	53	52	42	51	-	-	CO1
217366	53 MURRAY ST, WAGGA WAGGA NSW 2650	58	53	52	42	55	CO1	CO1	CO1
217368	6 DARLOW ST, WAGGA WAGGA NSW 2650	58	53	52	42	48	-	-	CO1
217375	313-315 EDWARD ST, WAGGA WAGGA NSW 2650	60	60	60	45	46	-	-	CO1
217376	26 DARLOW ST, WAGGA WAGGA NSW 2650	58	53	52	42	47	-	-	CO1
217381	36 THORNE ST, WAGGA WAGGA NSW 2650	58	53	52	42	56	CO1	CO1	CO1
217382	42 FOX ST, WAGGA WAGGA NSW 2650	58	53	52	42	48	-	-	CO1
217383	102 MORGAN ST, WAGGA WAGGA NSW 2650	58	53	52	42	46	-	-	CO1
217384	8 DARLOW ST, WAGGA WAGGA NSW 2650	58	53	52	42	51	-	-	CO1
217385	31 OATES AV, WAGGA WAGGA NSW 2650	58	53	52	42	49	-	-	CO1
217386	75 DOCKER ST, WAGGA WAGGA NSW 2650	58	53	52	42	46	-	-	CO1
217388	12 DARLOW ST, WAGGA WAGGA NSW 2650	58	53	52	42	49	-	-	CO1

DISCLAIMER: Address data within this document is based on external sources.
SLR Consulting Pty Ltd makes no warranty regarding the data's accuracy or reliability for any purpose.

W.007 - Pedestrian Bridge Demolition

SLR ID	ADDRESS	NML Daytime	NML Daytime OOH	NML Evening	NML Night-time	Predicted Level LAeq(15min)	Additional Mitigation Daytime OOH	Additional Mitigation Evening *(>2 consecutive rest periods)	Additional Mitigation Night *(>2 consecutive sleep periods)
217391	50 PETER ST, WAGGA WAGGA NSW 2650	58	53	52	42	43	-	-	CO1
217392	2/39 FOX ST, WAGGA WAGGA NSW 2650	58	53	52	42	52	-	-	CO1
217397	14 DARLOW ST, WAGGA WAGGA NSW 2650	58	53	52	42	51	-	-	CO1
217399	37 THORNE ST, WAGGA WAGGA NSW 2650	58	53	52	42	54	CO1	CO1	CO1
217400	16 DARLOW ST, WAGGA WAGGA NSW 2650	58	53	52	42	49	-	-	CO1
217401	1/18 DARLOW ST, WAGGA WAGGA NSW 2650	58	53	52	42	45	-	-	CO1
217404	24 DARLOW ST, WAGGA WAGGA NSW 2650	58	53	52	42	50	-	-	CO1
217406	46 BEST ST, WAGGA WAGGA NSW 2650	58	53	52	42	46	-	-	CO1
217413	5 SHAW ST, WAGGA WAGGA NSW 2650	58	53	52	42	46	-	-	CO1
217417	22 DARLOW ST, WAGGA WAGGA NSW 2650	58	53	52	42	44	-	-	CO1
217424	38 THORNE ST, WAGGA WAGGA NSW 2650	58	53	52	42	57	CO1	CO1	CO1
217431	3/36 OATES AV, WAGGA WAGGA NSW 2650	58	53	52	42	52	-	-	CO1
217432	43 BEST ST, WAGGA WAGGA NSW 2650	58	53	52	42	51	-	-	CO1
217433	33 OATES AV, WAGGA WAGGA NSW 2650	58	53	52	42	54	CO1	CO1	CO1
217434	44 FOX ST, WAGGA WAGGA NSW 2650	58	53	52	42	47	-	-	CO1
217439	77 DOCKER ST, WAGGA WAGGA NSW 2650	58	53	52	42	52	-	-	CO1
1111673	2/48 BEST ST, WAGGA WAGGA NSW 2650	58	53	52	42	46	-	-	CO1
217445	1/48 BEST ST, WAGGA WAGGA NSW 2650	58	53	52	42	45	-	-	CO1
217447	28 DARLOW ST, WAGGA WAGGA NSW 2650	58	53	52	42	47	-	-	CO1
217452	2/39-41 THORNE ST, WAGGA WAGGA NSW 2650	58	53	52	42	57	CO1	CO1	CO1
217455	7 SHAW ST, WAGGA WAGGA NSW 2650	58	53	52	42	47	-	-	CO1
217457	72 DOCKER ST, WAGGA WAGGA NSW 2650	58	53	52	42	47	-	-	CO1
217458	40 THORNE ST, WAGGA WAGGA NSW 2650	58	53	52	42	57	CO1	CO1	CO1
217460	120 MORGAN ST, WAGGA WAGGA NSW 2650	58	53	52	42	46	-	-	CO1
217462	45 BEST ST, WAGGA WAGGA NSW 2650	58	53	52	42	50	-	-	CO1
217467	35 OATES AV, WAGGA WAGGA NSW 2650	58	53	52	42	56	CO1	CO1	CO1
217470	41 FOX ST, WAGGA WAGGA NSW 2650	58	53	52	42	52	-	-	CO1
217474	46 FOX ST, WAGGA WAGGA NSW 2650	58	53	52	42	50	-	-	CO1
217487	30 DARLOW ST, WAGGA WAGGA NSW 2650	58	53	52	42	49	-	-	CO1
217499	50 BEST ST, WAGGA WAGGA NSW 2650	58	53	52	42	46	-	-	CO1
217503	56 MURRAY ST, WAGGA WAGGA NSW 2650	58	53	52	42	52	-	-	CO1
217506	79 DOCKER ST, WAGGA WAGGA NSW 2650	58	53	52	42	46	-	-	CO1
217507	9 SHAW ST, WAGGA WAGGA NSW 2650	58	53	52	42	44	-	-	CO1
217508	42 THORNE ST, WAGGA WAGGA NSW 2650	58	53	52	42	57	CO1	CO1	CO1
217510	37 OATES AV, WAGGA WAGGA NSW 2650	58	53	52	42	56	CO1	CO1	CO1
217518	48 FOX ST, WAGGA WAGGA NSW 2650	58	53	52	42	49	-	-	CO1
217521	18 SHAW ST, WAGGA WAGGA NSW 2650	56	51	50	43	44	-	-	CO1
217524	74 DOCKER ST, WAGGA WAGGA NSW 2650	58	53	52	42	46	-	-	CO1
217529	45 FOX ST, WAGGA WAGGA NSW 2650	58	53	52	42	51	-	-	CO1
217531	3 DARLOW ST, WAGGA WAGGA NSW 2650	58	53	52	42	48	-	-	CO1
217535	5 DARLOW ST, WAGGA WAGGA NSW 2650	58	53	52	42	48	-	-	CO1
217544	39 OATES AV, WAGGA WAGGA NSW 2650	58	53	52	42	56	CO1	CO1	CO1
217547	58 MURRAY ST, WAGGA WAGGA NSW 2650	58	53	52	42	51	-	-	CO1
217553	7 DARLOW ST, WAGGA WAGGA NSW 2650	58	53	52	42	48	-	-	CO1
217559	61 Murray St, Wagga Wagga NSW 2650	45	45	-	-	50	CO1	-	-
217560	9 DARLOW ST, WAGGA WAGGA NSW 2650	58	53	52	42	48	-	-	CO1
217563	50 FOX ST, WAGGA WAGGA NSW 2650	58	53	52	42	52	-	-	CO1
217566	136 MORGAN ST, WAGGA WAGGA NSW 2650	58	53	52	42	48	-	-	CO1
217567	140 MORGAN ST, WAGGA WAGGA NSW 2650	58	53	52	42	52	-	-	CO1
217568	138 MORGAN ST, WAGGA WAGGA NSW 2650	58	53	52	42	50	-	-	CO1
217571	DUPL 2 2-4 SOUTH PDE, WAGGA WAGGA NSW 2	56	51	50	43	44	-	-	CO1
217577	4/52 PETER ST, WAGGA WAGGA NSW 2650	60	60	60	45	52	-	-	CO1
217579	13 SHAW ST, WAGGA WAGGA NSW 2650	58	53	52	42	44	-	-	CO1
217581	13 DARLOW ST, WAGGA WAGGA NSW 2650	58	53	52	42	50	-	-	CO1
217582	142 MORGAN ST, WAGGA WAGGA NSW 2650	58	53	52	42	54	CO1	CO1	CO1
217587	11 DARLOW ST, WAGGA WAGGA NSW 2650	58	53	52	42	49	-	-	CO1
217588	15 DARLOW ST, WAGGA WAGGA NSW 2650	58	53	52	42	48	-	-	CO1
217590	60 MURRAY ST, WAGGA WAGGA NSW 2650	58	53	52	42	52	-	-	CO1
217593	19 DARLOW ST, WAGGA WAGGA NSW 2650	58	53	52	42	48	-	-	CO1
217594	78 DOCKER ST, WAGGA WAGGA NSW 2650	58	53	52	42	47	-	-	CO1
217595	148 MORGAN ST, WAGGA WAGGA NSW 2650	58	53	52	42	52	-	-	CO1
217598	21 DARLOW ST, WAGGA WAGGA NSW 2650	58	53	52	42	49	-	-	CO1
217600	113 MORGAN ST, WAGGA WAGGA NSW 2650	58	53	52	42	50	-	-	CO1
217606	152 MORGAN ST, WAGGA WAGGA NSW 2650	58	53	52	42	53	-	CO1	CO1
217608	144 MORGAN ST, WAGGA WAGGA NSW 2650	58	53	52	42	54	CO1	CO1	CO1
217610	146 MORGAN ST, WAGGA WAGGA NSW 2650	58	53	52	42	52	-	-	CO1
217615	150 MORGAN ST, WAGGA WAGGA NSW 2650	58	53	52	42	54	CO1	CO1	CO1
217617	25 DARLOW ST, WAGGA WAGGA NSW 2650	58	53	52	42	47	-	-	CO1
217620	115 MORGAN ST, WAGGA WAGGA NSW 2650	58	53	52	42	50	-	-	CO1
217622	13 SHAW ST, WAGGA WAGGA NSW 2650	58	53	52	42	45	-	-	CO1
217624	23 DARLOW ST, WAGGA WAGGA NSW 2650	58	53	52	42	49	-	-	CO1
217631	154 MORGAN ST, WAGGA WAGGA NSW 2650	58	53	52	42	50	-	-	CO1
217634	27 DARLOW ST, WAGGA WAGGA NSW 2650	58	53	52	42	49	-	-	CO1
217641	49 BEST ST, WAGGA WAGGA NSW 2650	58	53	52	42	50	-	-	CO1
217643	182 MORGAN ST, WAGGA WAGGA NSW 2650	58	53	52	42	45	-	-	CO1
217649	60A MURRAY ST, WAGGA WAGGA NSW 2650	58	53	52	42	50	-	-	CO1
217650	158 MORGAN ST, WAGGA WAGGA NSW 2650	58	53	52	42	54	CO1	CO1	CO1
217652	156 MORGAN ST, WAGGA WAGGA NSW 2650	58	53	52	42	49	-	-	CO1
217653	56 PETER ST, WAGGA WAGGA NSW 2650	58	53	52	42	47	-	-	CO1
217660	54 BEST ST, WAGGA WAGGA NSW 2650	58	53	52	42	50	-	-	CO1
1111674	54 BEST ST, WAGGA WAGGA NSW 2650	58	53	52	42	52	-	-	CO1
217661	80 DOCKER ST, WAGGA WAGGA NSW 2650	58	53	52	42	48	-	-	CO1
217680	51 BEST ST, WAGGA WAGGA NSW 2650	58	53	52	42	51	-	-	CO1
217681	121 MORGAN ST, WAGGA WAGGA NSW 2650	58	53	52	42	47	-	-	CO1
217682	58 PETER ST, WAGGA WAGGA NSW 2650	58	53	52	42	46	-	-	CO1
217691	119 MORGAN ST, WAGGA WAGGA NSW 2650	58	53	52	42	47	-	-	CO1
217698	62 MURRAY ST, WAGGA WAGGA NSW 2650	58	53	52	42	51	-	-	CO1
217699	52 FOX ST, WAGGA WAGGA NSW 2650	58	53	52	42	50	-	-	CO1
217700	38 SOUTH PDE, WAGGA WAGGA NSW 2650	56	51	50	43	45	-	-	CO1
217708	123 MORGAN ST, WAGGA WAGGA NSW 2650	58	53	52	42	51	-	-	CO1
217709	182 MORGAN ST, WAGGA WAGGA NSW 2650	58	53	52	42	47	-	-	CO1
217718	178 MORGAN ST, WAGGA WAGGA NSW 2650	58	53	52	42	51	-	-	CO1
217727	133 MORGAN ST, WAGGA WAGGA NSW 2650	58	53	52	42	52	-	-	CO1
217732	176 MORGAN ST, WAGGA WAGGA NSW 2650	58	53	52	42	47	-	-	CO1
217734	141 MORGAN ST, WAGGA WAGGA NSW 2650	58	53	52	42	51	-	-	CO1
217740	192 MORGAN ST, WAGGA WAGGA NSW 2650	58	53	52	42	47	-	-	CO1
217741	135 MORGAN ST, WAGGA WAGGA NSW 2650	58	53	52	42	48	-	-	CO1
217742	62 PETER ST, WAGGA WAGGA NSW 2650	58	53	52	42	49	-	-	CO1
217743	55 BEST ST, WAGGA WAGGA NSW 2650	58	53	52	42	49	-	-	CO1
1111682	196 MORGAN ST, WAGGA WAGGA NSW 2650	58	53	52	42	46	-	-	CO1
1111683	2/196 MORGAN ST, WAGGA WAGGA NSW 2650	58	53	52	42	48	-	-	CO1
217748	64 MURRAY ST, WAGGA WAGGA NSW 2650	58	53	52	42	51	-	-	CO1
217749	180 MORGAN ST, WAGGA WAGGA NSW 2650	58	53	52	42	47	-	-	CO1
217751	51 FOX ST, WAGGA WAGGA NSW 2650	58	53	52	42	51	-	-	CO1
217752	141 MORGAN ST, WAGGA WAGGA NSW 2650	58	53	52	42	53	-	CO1	CO1
217754	137 MORGAN ST, WAGGA WAGGA NSW 2650	58	53	52	42	52	-	-	CO1
217755	60 BEST ST, WAGGA WAGGA NSW 2650	58	53	52	42	48	-	-	CO1
217759	56 FOX ST, WAGGA WAGGA NSW 2650	58	53	52	42	54	CO1	CO1	CO1
217761	184 MORGAN ST, WAGGA WAGGA NSW 2650	45	45	-	-	48	CO1	-	-
217762	198 MORGAN ST, WAGGA WAGGA NSW 2650	58	53	52	42	47	-	-	CO1
217765	52 THORNE ST, WAGGA WAGGA NSW 2650	58	53	52	42	52	-	-	CO1
217770	182 MORGAN ST, WAGGA WAGGA NSW 2650	58	53	52	42	48	-	-	CO1
217773	64 MURRAY ST, WAGGA WAGGA NSW 2650	58	53	52	42	47	-	-	CO1
217774	186 MORGAN ST, WAGGA WAGGA NSW 2650	58	53	52	42	47	-	-	CO1
217777	57 BEST ST, WAGGA WAGGA NSW 2650	58	53	52	42	50	-	-	CO1
217778	64 PETER ST, WAGGA WAGGA NSW 2650	58	53	52	42	49	-	-	CO1
217783	194 MORGAN ST, WAGGA WAGGA NSW 2650	58	53	52	42	48	-	-	CO1
217784	188 MORGAN ST, WAGGA WAGGA NSW 2650	58	53	52	42	46	-	-	CO1
217786	58 FOX ST, WAGGA WAGGA NSW 2650	58	53	52	42	51	-	-	CO1
217787	190 MORGAN ST, WAGGA WAGGA NSW 2650	58	53	52	42	48	-	-	CO1
217790	2/198 MORGAN ST, WAGGA WAGGA NSW 2650	58	53	52	42	48	-	-	CO1
217792	62 BEST ST, WAGGA WAGGA NSW 2650	58	53	52	42	47	-	-	CO1
217793	192 MORGAN ST, WAGGA WAGGA NSW 2650	58	53	52	42	48	-	-	CO1
217796	5/198 MORGAN ST, WAGGA WAGGA NSW 2650	58	53	52	42	44	-	-	CO1
217797	3/53 FOX ST, WAGGA WAGGA NSW 2650	58	53	52	42	51	-	-	CO1
217802	66 PETER ST, WAGGA WAGGA NSW 2650	58	53	52	42	43	-	-	CO1

DISCLAIMER: Address data within this document is based on external sources.
SLR Consulting Pty Ltd makes no warranty regarding the data's accuracy or reliability for any purpose.

W.007 - Pedestrian Bridge Demolition

SLR ID	ADDRESS	NML Daytime	NML Daytime OOH	NML Evening	NML Night-time	Predicted Level LAeq(15min)	Additional Mitigation Daytime OOH	Additional Mitigation Evening *(>2 consecutive rest periods)	Additional Mitigation Night *(>2 consecutive sleep periods)
217803	54 THORNE ST, WAGGA WAGGA NSW 2650	58	53	52	42	50	-	-	CO1
1111684	2/196 MORGAN ST, WAGGA WAGGA NSW 2650	58	53	52	42	48	-	-	CO1
217804	4/196 MORGAN ST, WAGGA WAGGA NSW 2650	58	53	52	42	43	-	-	CO1
217807	53 THORNE ST, WAGGA WAGGA NSW 2650	58	53	52	42	50	-	-	CO1
217808	59 BEST ST, WAGGA WAGGA NSW 2650	58	53	52	42	49	-	-	CO1
217810	147 MORGAN ST, WAGGA WAGGA NSW 2650	58	53	52	42	52	-	-	CO1
217811	149 MORGAN ST, WAGGA WAGGA NSW 2650	58	53	52	42	50	-	-	CO1
217812	151 MORGAN ST, WAGGA WAGGA NSW 2650	58	53	52	42	51	-	-	CO1
217813	60 FOX ST, WAGGA WAGGA NSW 2650	58	53	52	42	53	-	CO1	CO1
1111681	3/196 MORGAN ST, WAGGA WAGGA NSW 2650	58	53	52	42	44	-	-	CO1
1111680	2/196 MORGAN ST, WAGGA WAGGA NSW 2650	58	53	52	42	45	-	-	CO1
217822	155 MORGAN ST, WAGGA WAGGA NSW 2650	58	53	52	42	49	-	-	CO1
217825	153 MORGAN ST, WAGGA WAGGA NSW 2650	58	53	52	42	50	-	-	CO1
217827	68 PETER ST, WAGGA WAGGA NSW 2650	58	53	52	42	43	-	-	CO1
217828	159 MORGAN ST, WAGGA WAGGA NSW 2650	58	53	52	42	52	-	-	CO1
217829	26 SHAW ST, WAGGA WAGGA NSW 2650	45	45	-	-	48	CO1	-	-
217831	64 BEST ST, WAGGA WAGGA NSW 2650	58	53	52	42	46	-	-	CO1
217833	61 BEST ST, WAGGA WAGGA NSW 2650	58	53	52	42	49	-	-	CO1
217835	56 THORNE ST, WAGGA WAGGA NSW 2650	58	53	52	42	52	-	-	CO1
217837	55 FOX ST, WAGGA WAGGA NSW 2650	58	53	52	42	50	-	-	CO1
217838	1/198 MORGAN ST, WAGGA WAGGA NSW 2650	58	53	52	42	46	-	-	CO1
217839	157 MORGAN ST, WAGGA WAGGA NSW 2650	58	53	52	42	53	-	CO1	CO1
217843	4/198 MORGAN ST, WAGGA WAGGA NSW 2650	58	53	52	42	47	-	-	CO1
217846	167 MORGAN ST, WAGGA WAGGA NSW 2650	58	53	52	42	52	-	-	CO1
217848	57 THORNE ST, WAGGA WAGGA NSW 2650	58	53	52	42	50	-	-	CO1
217850	64 FOX ST, WAGGA WAGGA NSW 2650	58	53	52	42	46	-	-	CO1
217851	169 MORGAN ST, WAGGA WAGGA NSW 2650	58	53	52	42	52	-	-	CO1
217852	165 MORGAN ST, WAGGA WAGGA NSW 2650	58	53	52	42	52	-	-	CO1
217856	173 MORGAN ST, WAGGA WAGGA NSW 2650	58	53	52	42	50	-	-	CO1
217857	70 PETER ST, WAGGA WAGGA NSW 2650	58	53	52	42	45	-	-	CO1
217859	63 BEST ST, WAGGA WAGGA NSW 2650	58	53	52	42	49	-	-	CO1
217861	171 MORGAN ST, WAGGA WAGGA NSW 2650	58	53	52	42	52	-	-	CO1
217864	57 FOX ST, WAGGA WAGGA NSW 2650	58	53	52	42	53	-	CO1	CO1
217866	58 THORNE ST, WAGGA WAGGA NSW 2650	58	53	52	42	54	CO1	CO1	CO1
217873	159 MORGAN ST, WAGGA WAGGA NSW 2650	58	53	52	42	43	-	-	CO1
217877	66 MURRAY ST, WAGGA WAGGA NSW 2650	58	53	52	42	51	-	-	CO1
217881	70A PETER ST, WAGGA WAGGA NSW 2650	58	53	52	42	43	-	-	CO1
217882	65 BEST ST, WAGGA WAGGA NSW 2650	58	53	52	42	48	-	-	CO1
217883	175 MORGAN ST, WAGGA WAGGA NSW 2650	58	53	52	42	50	-	-	CO1
1111685	175 MORGAN ST, WAGGA WAGGA NSW 2650	58	53	52	42	46	-	-	CO1
217884	66 FOX ST, WAGGA WAGGA NSW 2650	58	53	52	42	48	-	-	CO1
217896	59 FOX ST, WAGGA WAGGA NSW 2650	58	53	52	42	50	-	-	CO1
217899	68 BEST ST, WAGGA WAGGA NSW 2650	58	53	52	42	46	-	-	CO1
217903	60 THORNE ST, WAGGA WAGGA NSW 2650	58	53	52	42	52	-	-	CO1
217908	59 THORNE ST, WAGGA WAGGA NSW 2650	58	53	52	42	50	-	-	CO1
217915	67 BEST ST, WAGGA WAGGA NSW 2650	58	53	52	42	48	-	-	CO1
217918	68 MURRAY ST, WAGGA WAGGA NSW 2650	58	53	52	42	51	-	-	CO1
217919	72 PETER ST, WAGGA WAGGA NSW 2650	58	53	52	42	43	-	-	CO1
217923	61 FOX ST, WAGGA WAGGA NSW 2650	58	53	52	42	50	-	-	CO1
217924	30 BOLTON ST, WAGGA WAGGA NSW 2650	58	53	52	42	46	-	-	CO1
217925	1/32 BOLTON ST, WAGGA WAGGA NSW 2650	58	53	52	42	47	-	-	CO1
217929	WYNYARD COURT 17/160 FORSYTH ST, WAGGA	58	53	52	42	43	-	-	CO1
217932	70 BEST ST, WAGGA WAGGA NSW 2650	58	53	52	42	47	-	-	CO1
217935	62 THORNE ST, WAGGA WAGGA NSW 2650	58	53	52	42	45	-	-	CO1
217936	28 BOLTON ST, WAGGA WAGGA NSW 2650	58	53	52	42	44	-	-	CO1
217941	70 FOX ST, WAGGA WAGGA NSW 2650	58	53	52	42	49	-	-	CO1
217942	69 BEST ST, WAGGA WAGGA NSW 2650	58	53	52	42	50	-	-	CO1
217945	63 FOX ST, WAGGA WAGGA NSW 2650	58	53	52	42	50	-	-	CO1
217947	3/63 THORNE ST, WAGGA WAGGA NSW 2650	58	53	52	42	50	-	-	CO1
217949	70 MURRAY ST, WAGGA WAGGA NSW 2650	58	53	52	42	50	-	-	CO1
217952	WYNYARD COURT 37/160 FORSYTH ST, WAGGA	58	53	52	42	47	-	-	CO1
217954	WYNYARD COURT 15/160 FORSYTH ST, WAGGA	58	53	52	42	46	-	-	CO1
217961	73 MURRAY ST, WAGGA WAGGA NSW 2650	58	53	52	42	47	-	-	CO1
217962	WYNYARD COURT 19/160 FORSYTH ST, WAGGA	58	53	52	42	47	-	-	CO1
217963	24 BOLTON ST, WAGGA WAGGA NSW 2650	58	53	52	42	43	-	-	CO1
217964	22 BOLTON ST, WAGGA WAGGA NSW 2650	58	53	52	42	44	-	-	CO1
217966	2/74 BEST ST, WAGGA WAGGA NSW 2650	58	53	52	42	44	-	-	CO1
217968	2/32 BOLTON ST, WAGGA WAGGA NSW 2650	58	53	52	42	43	-	-	CO1
217969	72 FOX ST, WAGGA WAGGA NSW 2650	58	53	52	42	52	-	-	CO1
217970	63A FOX ST, WAGGA WAGGA NSW 2650	58	53	52	42	50	-	-	CO1
217971	73 BEST ST, WAGGA WAGGA NSW 2650	58	53	52	42	48	-	-	CO1
217974	WYNYARD COURT 14/160 FORSYTH ST, WAGGA	58	53	52	42	46	-	-	CO1
217975	64 THORNE ST, WAGGA WAGGA NSW 2650	58	53	52	42	52	-	-	CO1
217979	WYNYARD COURT 35/160 FORSYTH ST, WAGGA	58	53	52	42	48	-	-	CO1
217981	20 BOLTON ST, WAGGA WAGGA NSW 2650	58	53	52	42	48	-	-	CO1
217985	72 MURRAY ST, WAGGA WAGGA NSW 2650	58	53	52	42	50	-	-	CO1
217986	76 PETER ST, WAGGA WAGGA NSW 2650	58	53	52	42	45	-	-	CO1
217990	75 MURRAY ST, WAGGA WAGGA NSW 2650	58	53	52	42	47	-	-	CO1
217992	75 BEST ST, WAGGA WAGGA NSW 2650	58	53	52	42	48	-	-	CO1
217993	74 FOX ST, WAGGA WAGGA NSW 2650	58	53	52	42	52	-	-	CO1
217996	18 BOLTON ST, WAGGA WAGGA NSW 2650	58	53	52	42	48	-	-	CO1
217997	3/67 THORNE ST, WAGGA WAGGA NSW 2650	58	53	52	42	51	-	-	CO1
218004	16 BOLTON ST, WAGGA WAGGA NSW 2650	58	53	52	42	48	-	-	CO1
218009	66 THORNE ST, WAGGA WAGGA NSW 2650	58	53	52	42	52	-	-	CO1
218016	14 BOLTON ST, WAGGA WAGGA NSW 2650	58	53	52	42	49	-	-	CO1
218019	77 BEST ST, WAGGA WAGGA NSW 2650	58	53	52	42	48	-	-	CO1
218020	76 FOX ST, WAGGA WAGGA NSW 2650	58	53	52	42	50	-	-	CO1
218022	74 MURRAY ST, WAGGA WAGGA NSW 2650	58	53	52	42	50	-	-	CO1
218025	WYNYARD COURT 40/160 FORSYTH ST, WAGGA	58	53	52	42	48	-	-	CO1
218026	77 MURRAY ST, WAGGA WAGGA NSW 2650	58	53	52	42	48	-	-	CO1
218029	76 BEST ST, WAGGA WAGGA NSW 2650	58	53	52	42	47	-	-	CO1
218033	10 BOLTON ST, WAGGA WAGGA NSW 2650	58	53	52	42	48	-	-	CO1
218035	WYNYARD COURT 22/160 FORSYTH ST, WAGGA	58	53	52	42	47	-	-	CO1
218036	12 BOLTON ST, WAGGA WAGGA NSW 2650	58	53	52	42	49	-	-	CO1
218039	WYNYARD COURT 12/160 FORSYTH ST, WAGGA	58	53	52	42	48	-	-	CO1
218044	68 THORNE ST, WAGGA WAGGA NSW 2650	58	53	52	42	52	-	-	CO1
218045	69 FOX ST, WAGGA WAGGA NSW 2650	58	53	52	42	49	-	-	CO1
218046	8 BOLTON ST, WAGGA WAGGA NSW 2650	58	53	52	42	48	-	-	CO1
218047	79 BEST ST, WAGGA WAGGA NSW 2650	58	53	52	42	48	-	-	CO1
218049	69 THORNE ST, WAGGA WAGGA NSW 2650	58	53	52	42	53	-	CO1	CO1
218057	4-6 BOLTON ST, WAGGA WAGGA NSW 2650	58	53	52	42	48	-	-	CO1
218062	92 FORSYTH ST, WAGGA WAGGA NSW 2650	58	53	52	42	46	-	-	CO1
218063	4-6 BOLTON ST, WAGGA WAGGA NSW 2650	58	53	52	42	47	-	-	CO1
218064	WYNYARD COURT 33/160 FORSYTH ST, WAGGA	58	53	52	42	50	-	-	CO1
218070	88 FORSYTH ST, WAGGA WAGGA NSW 2650	58	53	52	42	47	-	-	CO1
218073	71 FOX ST, WAGGA WAGGA NSW 2650	58	53	52	42	49	-	-	CO1
218074	78 BEST ST, WAGGA WAGGA NSW 2650	58	53	52	42	48	-	-	CO1
218075	94 FORSYTH ST, WAGGA WAGGA NSW 2650	58	53	52	42	47	-	-	CO1
218076	80 FOX ST, WAGGA WAGGA NSW 2650	58	53	52	42	49	-	-	CO1
218079	70 THORNE ST, WAGGA WAGGA NSW 2650	58	53	52	42	52	-	-	CO1
218081	81 BEST ST, WAGGA WAGGA NSW 2650	58	53	52	42	48	-	-	CO1
218091	69A THORNE ST, WAGGA WAGGA NSW 2650	58	53	52	42	51	-	-	CO1
218094	80 FOX ST, WAGGA WAGGA NSW 2650	58	53	52	42	49	-	-	CO1
218095	81 MURRAY ST, WAGGA WAGGA NSW 2650	58	53	52	42	48	-	-	CO1
218104	WYNYARD COURT 9/160 FORSYTH ST, WAGGA V	58	53	52	42	48	-	-	CO1
218109	82 FOX ST, WAGGA WAGGA NSW 2650	58	53	52	42	49	-	-	CO1
218112	73 FOX ST, WAGGA WAGGA NSW 2650	58	53	52	42	49	-	-	CO1
218113	72 THORNE ST, WAGGA WAGGA NSW 2650	58	53	52	42	52	-	-	CO1
218114	WYNYARD COURT 32/160 FORSYTH ST, WAGGA	58	53	52	42	51	-	-	CO1
218115	3/83 BEST ST, WAGGA WAGGA NSW 2650	58	53	52	42	45	-	-	CO1
218116	WYNYARD COURT 24/160 FORSYTH ST, WAGGA	58	53	52	42	46	-	-	CO1
218117	94 DOCKER ST, WAGGA WAGGA NSW 2650	58	53	52	42	48	-	-	CO1
218120	71 THORNE ST, WAGGA WAGGA NSW 2650	58	53	52	42	51	-	-	CO1
218124	41-43 SHAW ST, WAGGA WAGGA NSW 2650	58	53	52	42	47	-	-	CO1
218125	WYNYARD COURT 29/160 FORSYTH ST, WAGGA	58	53	52	42	50	-	-	CO1
218131	81A MURRAY ST, WAGGA WAGGA NSW 2650	58	53	52	42	49	-	-	CO1

DISCLAIMER: Address data within this document is based on external sources.
SLR Consulting Pty Ltd makes no warranty regarding the data's accuracy or reliability for any purpose.

W.007 - Pedestrian Bridge Demolition

SLR ID	ADDRESS	NML Daytime	NML Daytime OOH	NML Evening	NML Night-time	Predicted Level LAeq(15min)	Additional Mitigation Daytime OOH	Additional Mitigation Evening *(>2 consecutive rest periods)	Additional Mitigation Night *(>2 consecutive sleep periods)
218132	GUMLEIGH GARDENS UNIT 22 23 ALBURY ST, WA	58	53	52	42	46	-	-	CO1
218135	GUMLEIGH GARDENS UNIT 27 23 ALBURY ST, WA	58	53	52	42	44	-	-	CO1
1111691	GUMLEIGH GARDENS UNIT 30 23 ALBURY ST, WA	58	53	52	42	46	-	-	CO1
218138	82 BEST ST, WAGGA WAGGA NSW 2650	58	53	52	42	47	-	-	CO1
218141	84 FOX ST, WAGGA WAGGA NSW 2650	58	53	52	42	46	-	-	CO1
218146	77 FOX ST, WAGGA WAGGA NSW 2650	58	53	52	42	52	-	-	CO1
218147	74 THORNE ST, WAGGA WAGGA NSW 2650	58	53	52	42	53	-	CO1	CO1
218148	WYNYARD COURT 7/160 FORSYTH ST, WAGGA W	58	53	52	42	50	-	-	CO1
218150	98 DOCKER ST, WAGGA WAGGA NSW 2650	58	53	52	42	48	-	-	CO1
218151	112 FORSYTH ST, WAGGA WAGGA NSW 2650	58	53	52	42	47	-	-	CO1
218153	83 MURRAY ST, WAGGA WAGGA NSW 2650	58	53	52	42	47	-	-	CO1
218159	83A MURRAY ST, WAGGA WAGGA NSW 2650	58	53	52	42	48	-	-	CO1
218163	79 FOX ST, WAGGA WAGGA NSW 2650	58	53	52	42	51	-	-	CO1
218165	WYNYARD COURT 28/160 FORSYTH ST, WAGGA	58	53	52	42	50	-	-	CO1
218170	100 DOCKER ST, WAGGA WAGGA NSW 2650	58	53	52	42	48	-	-	CO1
218171	76 THORNE ST, WAGGA WAGGA NSW 2650	58	53	52	42	50	-	-	CO1
218174	86 FOX ST, WAGGA WAGGA NSW 2650	58	53	52	42	49	-	-	CO1
218175	GUMLEIGH GARDENS UNIT 15 23 ALBURY ST, WA	58	53	52	42	44	-	-	CO1
218176	WYNYARD COURT 25/160 FORSYTH ST, WAGGA	58	53	52	42	49	-	-	CO1
218187	WYNYARD COURT 4/160 FORSYTH ST, WAGGA W	58	53	52	42	50	-	-	CO1
218188	134 FORSYTH ST, WAGGA WAGGA NSW 2650	58	53	52	42	47	-	-	CO1
218190	85 MURRAY ST, WAGGA WAGGA NSW 2650	58	53	52	42	45	-	-	CO1
218191	136 FORSYTH ST, WAGGA WAGGA NSW 2650	58	53	52	42	46	-	-	CO1
218194	WYNYARD COURT 5/160 FORSYTH ST, WAGGA W	58	53	52	42	49	-	-	CO1
218196	84 PETER ST, WAGGA WAGGA NSW 2650	58	53	52	42	47	-	-	CO1
218197	132 FORSYTH ST, WAGGA WAGGA NSW 2650	58	53	52	42	53	-	CO1	CO1
218201	86 FOX ST, WAGGA WAGGA NSW 2650	58	53	52	42	48	-	-	CO1
218203	102 DOCKER ST, WAGGA WAGGA NSW 2650	58	53	52	42	48	-	-	CO1
218204	138 FORSYTH ST, WAGGA WAGGA NSW 2650	58	53	52	42	50	-	-	CO1
218214	87 MURRAY ST, WAGGA WAGGA NSW 2650	58	53	52	42	46	-	-	CO1
218215	1 NORTH PDE, WAGGA WAGGA NSW 2650	56	51	50	43	46	-	-	CO1
218219	GUMLEIGH GARDENS UNIT 11 23 ALBURY ST, WA	58	53	52	42	45	-	-	CO1
218221	GUMLEIGH GARDENS UNIT 21 23 ALBURY ST, WA	58	53	52	42	46	-	-	CO1
218222	5 NORTH PDE, WAGGA WAGGA NSW 2650	56	51	50	43	45	-	-	CO1
218224	101 FORSYTH ST, WAGGA WAGGA NSW 2650	58	53	52	42	48	-	-	CO1
218225	4/86 PETER ST, WAGGA WAGGA NSW 2650	58	53	52	42	46	-	-	CO1
218226	GUMLEIGH GARDENS UNIT 7 19 ALBURY ST, WA	58	53	52	42	47	-	-	CO1
218227	GUMLEIGH GARDENS UNIT 46 41-43 SHAW ST, W	58	53	52	42	43	-	-	CO1
218230	104 DOCKER ST, WAGGA WAGGA NSW 2650	58	53	52	42	48	-	-	CO1
218232	80 THORNE ST, WAGGA WAGGA NSW 2650	58	53	52	42	50	-	-	CO1
218233	150 FORSYTH ST, WAGGA WAGGA NSW 2650	58	53	52	42	49	-	-	CO1
218238	84 BEST ST, WAGGA WAGGA NSW 2650	58	53	52	42	49	-	-	CO1
218242	154 FORSYTH ST, WAGGA WAGGA NSW 2650	58	53	52	42	52	-	-	CO1
218245	9 NORTH PDE, WAGGA WAGGA NSW 2650	56	51	50	43	44	-	-	CO1
218247	11 NORTH PDE, WAGGA WAGGA NSW 2650	56	51	50	43	45	-	-	CO1
218248	89 MURRAY ST, WAGGA WAGGA NSW 2650	58	53	52	42	49	-	-	CO1
218249	WYNYARD COURT 1/160 FORSYTH ST, WAGGA W	58	53	52	42	49	-	-	CO1
218254	13 NORTH PDE, WAGGA WAGGA NSW 2650	56	51	50	43	45	-	-	CO1
218257	156 FORSYTH ST, WAGGA WAGGA NSW 2650	58	53	52	42	47	-	-	CO1
218261	88 PETER ST, WAGGA WAGGA NSW 2650	58	53	52	42	46	-	-	CO1
218263	106 DOCKER ST, WAGGA WAGGA NSW 2650	58	53	52	42	48	-	-	CO1
218265	15 NORTH PDE, WAGGA WAGGA NSW 2650	56	51	50	43	45	-	-	CO1
218270	17 NORTH PDE, WAGGA WAGGA NSW 2650	56	51	50	43	44	-	-	CO1
218272	86 BEST ST, WAGGA WAGGA NSW 2650	58	53	52	42	47	-	-	CO1
218274	162A FORSYTH ST, WAGGA WAGGA NSW 2650	58	53	52	42	50	-	-	CO1
218279	166 FORSYTH ST, WAGGA WAGGA NSW 2650	58	53	52	42	47	-	-	CO1
218281	90 PETER ST, WAGGA WAGGA NSW 2650	58	53	52	42	46	-	-	CO1
218287	GUMLEIGH GARDENS UNIT 39 47 SHAW ST, WAG	58	53	52	42	44	-	-	CO1
218288	91 MURRAY ST, WAGGA WAGGA NSW 2650	58	53	52	42	46	-	-	CO1
218289	108 DOCKER ST, WAGGA WAGGA NSW 2650	58	53	52	42	48	-	-	CO1
218290	91 BEST ST, WAGGA WAGGA NSW 2650	58	53	52	42	46	-	-	CO1
218297	81 FOX ST, WAGGA WAGGA NSW 2650	58	53	52	42	48	-	-	CO1
218301	GUMLEIGH GARDENS UNIT 21 23 ALBURY ST, WA	58	53	52	42	44	-	-	CO1
218304	2/93 MURRAY ST, WAGGA WAGGA NSW 2650	58	53	52	42	47	-	-	CO1
218306	2 SPRING ST, WAGGA WAGGA NSW 2650	56	51	50	43	45	-	-	CO1
218309	88 BEST ST, WAGGA WAGGA NSW 2650	58	53	52	42	49	-	-	CO1
218315	93 BEST ST, WAGGA WAGGA NSW 2650	58	53	52	42	46	-	-	CO1
218321	93 MURRAY ST, WAGGA WAGGA NSW 2650	58	53	52	42	49	-	-	CO1
218331	85 FOX ST, WAGGA WAGGA NSW 2650	58	53	52	42	49	-	-	CO1
218332	GUMLEIGH GARDENS UNIT 7 23 ALBURY ST, WA	58	53	52	42	48	-	-	CO1
218333	47 SHAW ST, WAGGA WAGGA NSW 2650	58	53	52	42	43	-	-	CO1
218335	95 BEST ST, WAGGA WAGGA NSW 2650	58	53	52	42	46	-	-	CO1
218336	82 THORNE ST, WAGGA WAGGA NSW 2650	58	53	52	42	50	-	-	CO1
218341	90 BEST ST, WAGGA WAGGA NSW 2650	58	53	52	42	47	-	-	CO1
218345	112 DOCKER ST, WAGGA WAGGA NSW 2650	58	53	52	42	49	-	-	CO1
218347	GUMLEIGH GARDENS UNIT 5 19 ALBURY ST, WA	58	53	52	42	47	-	-	CO1
218358	16 SPRING ST, WAGGA WAGGA NSW 2650	56	51	50	43	45	-	-	CO1
218362	87 FOX ST, WAGGA WAGGA NSW 2650	58	53	52	42	47	-	-	CO1
218363	1 MORUNDAH ST, WAGGA WAGGA NSW 2650	58	53	52	42	49	-	-	CO1
218366	84 THORNE ST, WAGGA WAGGA NSW 2650	58	53	52	42	44	-	-	CO1
218367	99 BEST ST, WAGGA WAGGA NSW 2650	58	53	52	42	43	-	-	CO1
218372	114 DOCKER ST, WAGGA WAGGA NSW 2650	58	53	52	42	47	-	-	CO1
218375	92 BEST ST, WAGGA WAGGA NSW 2650	58	53	52	42	47	-	-	CO1
218380	24 SPRING ST, WAGGA WAGGA NSW 2650	56	51	50	43	44	-	-	CO1
218388	86 THORNE ST, WAGGA WAGGA NSW 2650	58	53	52	42	50	-	-	CO1
218391	155 FORSYTH ST, WAGGA WAGGA NSW 2650	58	53	52	42	48	-	-	CO1
218392	153 FORSYTH ST, WAGGA WAGGA NSW 2650	58	53	52	42	45	-	-	CO1
218393	89 FOX ST, WAGGA WAGGA NSW 2650	58	53	52	42	48	-	-	CO1
218394	5 MORUNDAH ST, WAGGA WAGGA NSW 2650	58	53	52	42	49	-	-	CO1
218398	GUMLEIGH GARDENS UNIT 4 23 ALBURY ST, WA	58	53	52	42	49	-	-	CO1
218399	101 BEST ST, WAGGA WAGGA NSW 2650	58	53	52	42	45	-	-	CO1
218401	157 FORSYTH ST, WAGGA WAGGA NSW 2650	58	53	52	42	49	-	-	CO1
218403	116 DOCKER ST, WAGGA WAGGA NSW 2650	58	53	52	42	45	-	-	CO1
218404	GUMLEIGH GARDENS UNIT 33 23 ALBURY ST, WA	58	53	52	42	43	-	-	CO1
218410	88 THORNE ST, WAGGA WAGGA NSW 2650	58	53	52	42	50	-	-	CO1
218412	161 FORSYTH ST, WAGGA WAGGA NSW 2650	58	53	52	42	48	-	-	CO1
218416	163 FORSYTH ST, WAGGA WAGGA NSW 2650	58	53	52	42	44	-	-	CO1
218417	91 FOX ST, WAGGA WAGGA NSW 2650	58	53	52	42	48	-	-	CO1
218421	159 FORSYTH ST, WAGGA WAGGA NSW 2650	58	53	52	42	50	-	-	CO1
218425	19 ALBURY ST, WAGGA WAGGA NSW 2650	58	53	52	42	45	-	-	CO1
218426	7 MORUNDAH ST, WAGGA WAGGA NSW 2650	58	53	52	42	45	-	-	CO1
218429	110 THE ESPLANADE, WAGGA WAGGA NSW 265	58	53	52	42	50	-	-	CO1
218434	103 BEST ST, WAGGA WAGGA NSW 2650	58	53	52	42	48	-	-	CO1
218436	167 FORSYTH ST, WAGGA WAGGA NSW 2650	58	53	52	42	46	-	-	CO1
218438	90 THORNE ST, WAGGA WAGGA NSW 2650	58	53	52	42	52	-	-	CO1
218441	48 ALBURY ST, WAGGA WAGGA NSW 2650	58	53	52	42	44	-	-	CO1
218444	96 BEST ST, WAGGA WAGGA NSW 2650	58	53	52	42	43	-	-	CO1
218447	GUMLEIGH GARDENS UNIT 34 23 ALBURY ST, WA	58	53	52	42	44	-	-	CO1
218448	93 FOX ST, WAGGA WAGGA NSW 2650	58	53	52	42	48	-	-	CO1
218449	4 MORUNDAH ST, WAGGA WAGGA NSW 2650	58	53	52	42	49	-	-	CO1
218456	9 MORUNDAH ST, WAGGA WAGGA NSW 2650	58	53	52	42	49	-	-	CO1
218461	105 BEST ST, WAGGA WAGGA NSW 2650	58	53	52	42	46	-	-	CO1
218462	2/44 SHAW ST, WAGGA WAGGA NSW 2650	56	51	50	43	44	-	-	CO1
218465	92 THORNE ST, WAGGA WAGGA NSW 2650	58	53	52	42	48	-	-	CO1
218466	15 ALBURY ST, WAGGA WAGGA NSW 2650	58	53	52	42	46	-	-	CO1
218471	93A FOX ST, WAGGA WAGGA NSW 2650	58	53	52	42	48	-	-	CO1
218476	6 MORUNDAH ST, WAGGA WAGGA NSW 2650	58	53	52	42	48	-	-	CO1
218478	11 MORUNDAH ST, WAGGA WAGGA NSW 2650	58	53	52	42	46	-	-	CO1
218481	UNIT 5 108 THE ESPLANADE, WAGGA WAGGA NS	58	53	52	42	47	-	-	CO1
218482	100 PETER ST, WAGGA WAGGA NSW 2650	58	53	52	42	44	-	-	CO1
218483	105A BEST ST, WAGGA WAGGA NSW 2650	58	53	52	42	46	-	-	CO1
218485	3 SPRING ST, WAGGA WAGGA NSW 2650	56	51	50	43	46	-	-	CO1
218486	1 SPRING ST, WAGGA WAGGA NSW 2650	56	51	50	43	45	-	-	CO1
218490	13 ALBURY ST, WAGGA WAGGA NSW 2650	58	53	52	42	46	-	-	CO1
218491	97 FOX ST, WAGGA WAGGA NSW 2650	58	53	52	42	49	-	-	CO1
218495	46 SHAW ST, WAGGA WAGGA NSW 2650	56	51	50	43	44	-	-	CO1

DISCLAIMER: Address data within this document is based on external sources.
SLR Consulting Pty Ltd makes no warranty regarding the data's accuracy or reliability for any purpose.

W.007 - Pedestrian Bridge Demolition

SLR ID	ADDRESS	NML Daytime	NML Daytime OOH	NML Evening	NML Night-time	Predicted Level LAeq(15min)	Additional Mitigation Daytime OOH	Additional Mitigation Evening *(>2 consecutive rest periods)	Additional Mitigation Night *(>2 consecutive sleep periods)
218498	107 BEST ST, WAGGA WAGGA NSW 2650	58	53	52	42	47	-	-	CO1
218504	13 MORUNDAH ST, WAGGA WAGGA NSW 2650	58	53	52	42	49	-	-	CO1
218513	107 BEST ST, WAGGA WAGGA NSW 2650	58	53	52	42	46	-	-	CO1
218514	96 THORNE ST, WAGGA WAGGA NSW 2650	58	53	52	42	48	-	-	CO1
218517	106 THE ESPLANADE, WAGGA WAGGA NSW 265	58	53	52	42	47	-	-	CO1
218519	13 SPRING ST, WAGGA WAGGA NSW 2650	56	51	50	43	45	-	-	CO1
218521	7 ALBURY ST, WAGGA WAGGA NSW 2650	58	53	52	42	43	-	-	CO1
218525	15 MORUNDAH ST, WAGGA WAGGA NSW 2650	58	53	52	42	50	-	-	CO1
218530	36 ALBURY ST, WAGGA WAGGA NSW 2650	58	53	52	42	44	-	-	CO1
218531	125 DOCKER ST, WAGGA WAGGA NSW 2650	58	53	52	42	46	-	-	CO1
218534	48 SHAW ST, WAGGA WAGGA NSW 2650	56	51	50	43	46	-	-	CO1
218536	2/187-189 FORSYTH ST, WAGGA WAGGA NSW 26	58	53	52	42	45	-	-	CO1
218540	ATEL 102 PETER ST, WAGGA WAGGA NSW 2650	58	53	52	42	43	-	-	CO1
218542	99 FOX ST, WAGGA WAGGA NSW 2650	58	53	52	42	48	-	-	CO1
218543	98 THORNE ST, WAGGA WAGGA NSW 2650	58	53	52	42	43	-	-	CO1
218548	109 BEST ST, WAGGA WAGGA NSW 2650	58	53	52	42	48	-	-	CO1
218552	5 ALBURY ST, WAGGA WAGGA NSW 2650	58	53	52	42	44	-	-	CO1
218553	10 MORUNDAH ST, WAGGA WAGGA NSW 2650	58	53	52	42	49	-	-	CO1
218555	126 DOCKER ST, WAGGA WAGGA NSW 2650	58	53	52	42	43	-	-	CO1
218557	104 THE ESPLANADE, WAGGA WAGGA NSW 265	58	53	52	42	48	-	-	CO1
218559	34 ALBURY ST, WAGGA WAGGA NSW 2650	58	53	52	42	45	-	-	CO1
218564	51 Shaw St, Wagga Wagga NSW 2650	58	53	52	42	43	-	-	CO1
218567	32 ALBURY ST, WAGGA WAGGA NSW 2650	58	53	52	42	48	-	-	CO1
218569	17 MORUNDAH ST, WAGGA WAGGA NSW 2650	58	53	52	42	46	-	-	CO1
218572	101 FOX ST, WAGGA WAGGA NSW 2650	58	53	52	42	46	-	-	CO1
218573	127 DOCKER ST, WAGGA WAGGA NSW 2650	58	53	52	42	44	-	-	CO1
218578	50 SHAW ST, WAGGA WAGGA NSW 2650	56	51	50	43	44	-	-	CO1
218579	30 ALBURY ST, WAGGA WAGGA NSW 2650	58	53	52	42	45	-	-	CO1
218583	111 BEST ST, WAGGA WAGGA NSW 2650	58	53	52	42	48	-	-	CO1
218586	14 MORUNDAH ST, WAGGA WAGGA NSW 2650	58	53	52	42	48	-	-	CO1
218589	128 DOCKER ST, WAGGA WAGGA NSW 2650	58	53	52	42	43	-	-	CO1
218592	28 ALBURY ST, WAGGA WAGGA NSW 2650	58	53	52	42	46	-	-	CO1
218598	106 BEST ST, WAGGA WAGGA NSW 2650	58	53	52	42	44	-	-	CO1
218601	26 ALBURY ST, WAGGA WAGGA NSW 2650	58	53	52	42	45	-	-	CO1
218603	103 FOX ST, WAGGA WAGGA NSW 2650	58	53	52	42	48	-	-	CO1
218606	102 THE ESPLANADE, WAGGA WAGGA NSW 265	58	53	52	42	46	-	-	CO1
218607	19 MORUNDAH ST, WAGGA WAGGA NSW 2650	58	53	52	42	49	-	-	CO1
218615	103 FOX ST, WAGGA WAGGA NSW 2650	58	53	52	42	47	-	-	CO1
218619	2/187-189 FORSYTH ST, WAGGA WAGGA NSW 26	58	53	52	42	45	-	-	CO1
218626	102 THORNE ST, WAGGA WAGGA NSW 2650	58	53	52	42	47	-	-	CO1
218632	130 DOCKER ST, WAGGA WAGGA NSW 2650	58	53	52	42	47	-	-	CO1
218636	108 BEST ST, WAGGA WAGGA NSW 2650	58	53	52	42	45	-	-	CO1
218640	16 MORUNDAH ST, WAGGA WAGGA NSW 2650	58	53	52	42	50	-	-	CO1
218645	24 ALBURY ST, WAGGA WAGGA NSW 2650	58	53	52	42	45	-	-	CO1
218646	2A GOSSETT ST, WAGGA WAGGA NSW 2650	58	53	52	42	46	-	-	CO1
218656	22 ALBURY ST, WAGGA WAGGA NSW 2650	58	53	52	42	44	-	-	CO1
218657	21 MORUNDAH ST, WAGGA WAGGA NSW 2650	58	53	52	42	50	-	-	CO1
218659	22/185 FORSYTH ST, WAGGA WAGGA NSW 2650	58	53	52	42	43	-	-	CO1
1111922	21/185 FORSYTH ST, WAGGA WAGGA NSW 2650	58	53	52	42	44	-	-	CO1
1111920	19/185 FORSYTH ST, WAGGA WAGGA NSW 2650	58	53	52	42	43	-	-	CO1
1111919	18/185 FORSYTH ST, WAGGA WAGGA NSW 2650	58	53	52	42	44	-	-	CO1
1111918	17/185 FORSYTH ST, WAGGA WAGGA NSW 2650	58	53	52	42	47	-	-	CO1
1111917	16/185 FORSYTH ST, WAGGA WAGGA NSW 2650	58	53	52	42	48	-	-	CO1
1111909	9/185 FORSYTH ST, WAGGA WAGGA NSW 2650	58	53	52	42	47	-	-	CO1
1111916	15/185 FORSYTH ST, WAGGA WAGGA NSW 2650	58	53	52	42	47	-	-	CO1
1111910	10/185 FORSYTH ST, WAGGA WAGGA NSW 2650	58	53	52	42	47	-	-	CO1
1111913	12/185 FORSYTH ST, WAGGA WAGGA NSW 2650	58	53	52	42	47	-	-	CO1
1111914	13/185 FORSYTH ST, WAGGA WAGGA NSW 2650	58	53	52	42	47	-	-	CO1
1111915	14/185 FORSYTH ST, WAGGA WAGGA NSW 2650	58	53	52	42	47	-	-	CO1
1111912	11/185 FORSYTH ST, WAGGA WAGGA NSW 2650	58	53	52	42	47	-	-	CO1
1111908	8/185 FORSYTH ST, WAGGA WAGGA NSW 2650	58	53	52	42	48	-	-	CO1
1111907	7/185 FORSYTH ST, WAGGA WAGGA NSW 2650	58	53	52	42	48	-	-	CO1
1111906	6/185 FORSYTH ST, WAGGA WAGGA NSW 2650	58	53	52	42	48	-	-	CO1
1111905	4/185 FORSYTH ST, WAGGA WAGGA NSW 2650	58	53	52	42	48	-	-	CO1
1111904	3/185 FORSYTH ST, WAGGA WAGGA NSW 2650	58	53	52	42	48	-	-	CO1
1111903	2/185 FORSYTH ST, WAGGA WAGGA NSW 2650	58	53	52	42	47	-	-	CO1
1111902	1/185 FORSYTH ST, WAGGA WAGGA NSW 2650	58	53	52	42	46	-	-	CO1
218662	20 ALBURY ST, WAGGA WAGGA NSW 2650	58	53	52	42	45	-	-	CO1
218663	72 TOMPSON ST, WAGGA WAGGA NSW 2650	58	53	52	42	43	-	-	CO1
218664	UNIT 3 4-6 GOSSETT ST, WAGGA WAGGA NSW 2	58	53	52	42	46	-	-	CO1
218672	110 BEST ST, WAGGA WAGGA NSW 2650	58	53	52	42	44	-	-	CO1
218674	18 MORUNDAH ST, WAGGA WAGGA NSW 2650	58	53	52	42	49	-	-	CO1
218676	74 TOMPSON ST, WAGGA WAGGA NSW 2650	58	53	52	42	44	-	-	CO1
218678	18 ALBURY ST, WAGGA WAGGA NSW 2650	58	53	52	42	44	-	-	CO1
218682	56 SHAW ST, WAGGA WAGGA NSW 2650	56	51	50	43	44	-	-	CO1
218683	78 TOMPSON ST, WAGGA WAGGA NSW 2650	58	53	52	42	45	-	-	CO1
218686	53 SHAW ST, WAGGA WAGGA NSW 2650	58	53	52	42	45	-	-	CO1
218687	106 THORNE ST, WAGGA WAGGA NSW 2650	58	53	52	42	48	-	-	CO1
218689	2 GOSSETT ST, WAGGA WAGGA NSW 2650	58	53	52	42	45	-	-	CO1
218690	16 ALBURY ST, WAGGA WAGGA NSW 2650	58	53	52	42	45	-	-	CO1
218693	238 GURWOOD ST, WAGGA WAGGA NSW 2650	56	51	50	43	44	-	-	CO1
218698	23 MORUNDAH ST, WAGGA WAGGA NSW 2650	58	53	52	42	43	-	-	CO1
218705	96 THE ESPLANADE, WAGGA WAGGA NSW 2650	58	53	52	42	48	-	-	CO1
218706	UNIT 4 4-6 GOSSETT ST, WAGGA WAGGA NSW 2	58	53	52	42	44	-	-	CO1
218707	109 FOX ST, WAGGA WAGGA NSW 2650	58	53	52	42	47	-	-	CO1
218708	14 ALBURY ST, WAGGA WAGGA NSW 2650	58	53	52	42	44	-	-	CO1
218713	12 ALBURY ST, WAGGA WAGGA NSW 2650	58	53	52	42	44	-	-	CO1
218716	20 MORUNDAH ST, WAGGA WAGGA NSW 2650	58	53	52	42	49	-	-	CO1
218717	4-6 GOSSETT ST, WAGGA WAGGA NSW 2650	58	53	52	42	45	-	-	CO1
218718	236 GURWOOD ST, WAGGA WAGGA NSW 2650	56	51	50	43	45	-	-	CO1
218723	10 ALBURY ST, WAGGA WAGGA NSW 2650	58	53	52	42	45	-	-	CO1
218726	55 SHAW ST, WAGGA WAGGA NSW 2650	58	53	52	42	45	-	-	CO1
218728	58 SHAW ST, WAGGA WAGGA NSW 2650	56	51	50	43	44	-	-	CO1
218729	234 GURWOOD ST, WAGGA WAGGA NSW 2650	56	51	50	43	45	-	-	CO1
218733	108 THORNE ST, WAGGA WAGGA NSW 2650	58	53	52	42	49	-	-	CO1
218736	UNIT 5 4-6 GOSSETT ST, WAGGA WAGGA NSW 2	58	53	52	42	44	-	-	CO1
218737	94 THE ESPLANADE, WAGGA WAGGA NSW 2650	58	53	52	42	48	-	-	CO1
218740	25 MORUNDAH ST, WAGGA WAGGA NSW 2650	58	53	52	42	47	-	-	CO1
218745	22 MORUNDAH ST, WAGGA WAGGA NSW 2650	58	53	52	42	49	-	-	CO1
218747	8 GOSSETT ST, WAGGA WAGGA NSW 2650	58	53	52	42	43	-	-	CO1
218748	60 SHAW ST, WAGGA WAGGA NSW 2650	56	51	50	43	46	-	-	CO1
218750	92 THE ESPLANADE, WAGGA WAGGA NSW 2650	58	53	52	42	50	-	-	CO1
218756	UNIT 6 4-6 GOSSETT ST, WAGGA WAGGA NSW 2	58	53	52	42	45	-	-	CO1
218761	8 ALBURY ST, WAGGA WAGGA NSW 2650	58	53	52	42	45	-	-	CO1
218765	7 GOSSETT ST, WAGGA WAGGA NSW 2650	58	53	52	42	45	-	-	CO1
218766	116 PETER ST, WAGGA WAGGA NSW 2650	58	53	52	42	44	-	-	CO1
218771	106-110 TOMPSON ST, WAGGA WAGGA NSW 265	58	53	52	42	47	-	-	CO1
218772	6 ALBURY ST, WAGGA WAGGA NSW 2650	58	53	52	42	46	-	-	CO1
218773	90 THE ESPLANADE, WAGGA WAGGA NSW 2650	58	53	52	42	47	-	-	CO1
218777	4 ALBURY ST, WAGGA WAGGA NSW 2650	58	53	52	42	45	-	-	CO1
218778	2 ALBURY ST, WAGGA WAGGA NSW 2650	58	53	52	42	45	-	-	CO1
1111709	1/112-116 TOMPSON ST, WAGGA WAGGA NSW 2	58	53	52	42	46	-	-	CO1
218779	112-116 TOMPSON ST, WAGGA WAGGA NSW 265	58	53	52	42	48	-	-	CO1
218782	2/104 TOMPSON ST, WAGGA WAGGA NSW 2650	58	53	52	42	47	-	-	CO1
218784	8 GOSSETT ST, WAGGA WAGGA NSW 2650	58	53	52	42	45	-	-	CO1
218788	71 TOMPSON ST, WAGGA WAGGA NSW 2650	58	53	52	42	44	-	-	CO1
218791	62 SHAW ST, WAGGA WAGGA NSW 2650	56	51	50	43	44	-	-	CO1
218792	6 ALBERT ST, WAGGA WAGGA NSW 2650	58	53	52	42	44	-	-	CO1
218797	88 THE ESPLANADE, WAGGA WAGGA NSW 2650	58	53	52	42	49	-	-	CO1
218798	73 TOMPSON ST, WAGGA WAGGA NSW 2650	58	53	52	42	43	-	-	CO1
218809	61 WOLLUNDRY AV, WAGGA WAGGA NSW 2650	58	53	52	42	47	-	-	CO1
218810	222 GURWOOD ST, WAGGA WAGGA NSW 2650	58	53	52	42	44	-	-	CO1
218813	134 DOCKER ST, WAGGA WAGGA NSW 2650	58	53	52	42	47	-	-	CO1
218814	8 ALBERT ST, WAGGA WAGGA NSW 2650	58	53	52	42	44	-	-	CO1
218817	11 GOSSETT ST, WAGGA WAGGA NSW 2650	58	53	52	42	43	-	-	CO1
218819	118 TOMPSON ST, WAGGA WAGGA NSW 2650	58	53	52	42	46	-	-	CO1

DISCLAIMER: Address data within this document is based on external sources.
SLR Consulting Pty Ltd makes no warranty regarding the data's accuracy or reliability for any purpose.

W.007 - Pedestrian Bridge Demolition

SLR ID	ADDRESS	NML Daytime	NML Daytime OOH	NML Evening	NML Night-time	Predicted Level LAeq(15min)	Additional Mitigation Daytime OOH	Additional Mitigation Evening *(>2 consecutive rest periods)	Additional Mitigation Night *(>2 consecutive sleep periods)
218821	75 TOMPSON ST, WAGGA WAGGA NSW 2650	58	53	52	42	44	-	-	CO1
218823	77 TOMPSON ST, WAGGA WAGGA NSW 2650	58	53	52	42	45	-	-	CO1
218825	10 GOSSETT ST, WAGGA WAGGA NSW 2650	58	53	52	42	47	-	-	CO1
218828	145 DOCKER ST, WAGGA WAGGA NSW 2650	58	53	52	42	44	-	-	CO1
218830	86 THE ESPLANADE, WAGGA WAGGA NSW 2650	58	53	52	42	47	-	-	CO1
218832	2/106-110 TOMPSON ST, WAGGA WAGGA NSW 2	58	53	52	42	49	-	-	CO1
218841	5/112-116 TOMPSON ST, WAGGA WAGGA NSW 2	58	53	52	42	47	-	-	CO1
218842	3/153 DOCKER ST, WAGGA WAGGA NSW 2650	58	53	52	42	46	-	-	CO1
218844	3/14 GOSSETT ST, WAGGA WAGGA NSW 2650	58	53	52	42	45	-	-	CO1
218847	59 WOLLUNDRY AV, WAGGA WAGGA NSW 2650	58	53	52	42	47	-	-	CO1
218848	120 PETER ST, WAGGA WAGGA NSW 2650	58	53	52	42	43	-	-	CO1
218852	124 TOMPSON ST, WAGGA WAGGA NSW 2650	58	53	52	42	44	-	-	CO1
218855	126 TOMPSON ST, WAGGA WAGGA NSW 2650	58	53	52	42	45	-	-	CO1
218856	120 BEST ST, WAGGA WAGGA NSW 2650	58	53	52	42	46	-	-	CO1
218858	122 TOMPSON ST, WAGGA WAGGA NSW 2650	58	53	52	42	45	-	-	CO1
218859	5 ALBERT ST, WAGGA WAGGA NSW 2650	58	53	52	42	43	-	-	CO1
218861	10 ALBERT ST, WAGGA WAGGA NSW 2650	58	53	52	42	44	-	-	CO1
218863	216 GURWOOD ST, WAGGA WAGGA NSW 2650	58	53	52	42	45	-	-	CO1
218865	12 GOSSETT ST, WAGGA WAGGA NSW 2650	58	53	52	42	45	-	-	CO1
218872	134 DOCKER ST, WAGGA WAGGA NSW 2650	58	53	52	42	45	-	-	CO1
218873	132 TOMPSON ST, WAGGA WAGGA NSW 2650	58	53	52	42	48	-	-	CO1
218874	2/14 GOSSETT ST, WAGGA WAGGA NSW 2650	58	53	52	42	44	-	-	CO1
218875	128 TOMPSON ST, WAGGA WAGGA NSW 2650	58	53	52	42	47	-	-	CO1
218878	224 GURWOOD ST, WAGGA WAGGA NSW 2650	58	53	52	42	43	-	-	CO1
218886	130 TOMPSON ST, WAGGA WAGGA NSW 2650	58	53	52	42	48	-	-	CO1
218887	57 WOLLUNDRY AV, WAGGA WAGGA NSW 2650	58	53	52	42	47	-	-	CO1
218891	12 ALBERT ST, WAGGA WAGGA NSW 2650	58	53	52	42	44	-	-	CO1
1111846	122 PETER ST, WAGGA WAGGA NSW 2650	58	53	52	42	44	-	-	CO1
218899	4/153 DOCKER ST, WAGGA WAGGA NSW 2650	58	53	52	42	48	-	-	CO1
218901	93 TOMPSON ST, WAGGA WAGGA NSW 2650	58	53	52	42	47	-	-	CO1
218903	91 TOMPSON ST, WAGGA WAGGA NSW 2650	58	53	52	42	46	-	-	CO1
218904	1/210 GURWOOD ST, WAGGA WAGGA NSW 2650	58	53	52	42	43	-	-	CO1
218906	121 BEST ST, WAGGA WAGGA NSW 2650	58	53	52	42	45	-	-	CO1
218909	14 GOSSETT ST, WAGGA WAGGA NSW 2650	58	53	52	42	44	-	-	CO1
218912	89 TOMPSON ST, WAGGA WAGGA NSW 2650	58	53	52	42	49	-	-	CO1
218914	85 TOMPSON ST, WAGGA WAGGA NSW 2650	58	53	52	42	45	-	-	CO1
218917	14 ALBERT ST, WAGGA WAGGA NSW 2650	58	53	52	42	44	-	-	CO1
218918	9 ALBERT ST, WAGGA WAGGA NSW 2650	58	53	52	42	44	-	-	CO1
218921	7/153 DOCKER ST, WAGGA WAGGA NSW 2650	58	53	52	42	47	-	-	CO1
218922	55 WOLLUNDRY AV, WAGGA WAGGA NSW 2650	58	53	52	42	47	-	-	CO1
218923	122 BEST ST, WAGGA WAGGA NSW 2650	58	53	52	42	46	-	-	CO1
218926	2 MCKINNON ST, WAGGA WAGGA NSW 2650	58	53	52	42	46	-	-	CO1
218927	95 TOMPSON ST, WAGGA WAGGA NSW 2650	58	53	52	42	45	-	-	CO1
218928	97 TOMPSON ST, WAGGA WAGGA NSW 2650	58	53	52	42	47	-	-	CO1
218931	99 TOMPSON ST, WAGGA WAGGA NSW 2650	58	53	52	42	45	-	-	CO1
218936	87 TOMPSON ST, WAGGA WAGGA NSW 2650	58	53	52	42	47	-	-	CO1
218937	16 ALBERT ST, WAGGA WAGGA NSW 2650	58	53	52	42	43	-	-	CO1
218942	101 TOMPSON ST, WAGGA WAGGA NSW 2650	58	53	52	42	47	-	-	CO1
218945	107 TOMPSON ST, WAGGA WAGGA NSW 2650	58	53	52	42	48	-	-	CO1
218948	214 GURWOOD ST, WAGGA WAGGA NSW 2650	58	53	52	42	43	-	-	CO1
218951	105 TOMPSON ST, WAGGA WAGGA NSW 2650	58	53	52	42	48	-	-	CO1
218952	111 TOMPSON ST, WAGGA WAGGA NSW 2650	58	53	52	42	47	-	-	CO1
218953	11 ALBERT ST, WAGGA WAGGA NSW 2650	58	53	52	42	46	-	-	CO1
218954	2/123 BEST ST, WAGGA WAGGA NSW 2650	58	53	52	42	45	-	-	CO1
218955	7/153 DOCKER ST, WAGGA WAGGA NSW 2650	58	53	52	42	45	-	-	CO1
218961	53 WOLLUNDRY AV, WAGGA WAGGA NSW 2650	58	53	52	42	46	-	-	CO1
218962	3/153 DOCKER ST, WAGGA WAGGA NSW 2650	58	53	52	42	47	-	-	CO1
218963	212 GURWOOD ST, WAGGA WAGGA NSW 2650	58	53	52	42	43	-	-	CO1
218964	4 MCKINNON ST, WAGGA WAGGA NSW 2650	58	53	52	42	45	-	-	CO1
218966	16 GOSSETT ST, WAGGA WAGGA NSW 2650	58	53	52	42	47	-	-	CO1
218967	1/212 GURWOOD ST, WAGGA WAGGA NSW 2650	58	53	52	42	43	-	-	CO1
218970	18 ALBERT ST, WAGGA WAGGA NSW 2650	58	53	52	42	43	-	-	CO1
218975	103 TOMPSON ST, WAGGA WAGGA NSW 2650	58	53	52	42	47	-	-	CO1
218986	91 TOMPSON ST, WAGGA WAGGA NSW 2650	58	53	52	42	46	-	-	CO1
218987	208 GURWOOD ST, WAGGA WAGGA NSW 2650	58	53	52	42	43	-	-	CO1
218990	6 MCKINNON ST, WAGGA WAGGA NSW 2650	58	53	52	42	45	-	-	CO1
218993	23 GOSSETT ST, WAGGA WAGGA NSW 2650	58	53	52	42	43	-	-	CO1
218996	125 BEST ST, WAGGA WAGGA NSW 2650	58	53	52	42	45	-	-	CO1
218998	124 BEST ST, WAGGA WAGGA NSW 2650	58	53	52	42	45	-	-	CO1
218999	113 TOMPSON ST, WAGGA WAGGA NSW 2650	58	53	52	42	47	-	-	CO1
219006	20 ALBERT ST, WAGGA WAGGA NSW 2650	58	53	52	42	46	-	-	CO1
219008	15 ALBERT ST, WAGGA WAGGA NSW 2650	58	53	52	42	43	-	-	CO1
219009	206 GURWOOD ST, WAGGA WAGGA NSW 2650	58	53	52	42	43	-	-	CO1
219014	51 WOLLUNDRY AV, WAGGA WAGGA NSW 2650	58	53	52	42	46	-	-	CO1
219015	115 TOMPSON ST, WAGGA WAGGA NSW 2650	58	53	52	42	47	-	-	CO1
219016	116 THORNE ST, WAGGA WAGGA NSW 2650	58	53	52	42	44	-	-	CO1
219021	117 TOMPSON ST, WAGGA WAGGA NSW 2650	58	53	52	42	47	-	-	CO1
219022	128-132 PETER ST, WAGGA WAGGA NSW 2650	58	53	52	42	44	-	-	CO1
219023	8 MCKINNON ST, WAGGA WAGGA NSW 2650	58	53	52	42	45	-	-	CO1
219025	119 TOMPSON ST, WAGGA WAGGA NSW 2650	58	53	52	42	48	-	-	CO1
219029	204 GURWOOD ST, WAGGA WAGGA NSW 2650	58	53	52	42	43	-	-	CO1
219038	123 TOMPSON ST, WAGGA WAGGA NSW 2650	58	53	52	42	47	-	-	CO1
219042	125 TOMPSON ST, WAGGA WAGGA NSW 2650	58	53	52	42	48	-	-	CO1
219043	22 ALBERT ST, WAGGA WAGGA NSW 2650	58	53	52	42	43	-	-	CO1
219044	17 ALBERT ST, WAGGA WAGGA NSW 2650	58	53	52	42	46	-	-	CO1
219045	82 THE ESPLANADE, WAGGA WAGGA NSW 2650	58	53	52	42	49	-	-	CO1
219048	121 THORNE ST, WAGGA WAGGA NSW 2650	58	53	52	42	47	-	-	CO1
219054	49 WOLLUNDRY AV, WAGGA WAGGA NSW 2650	58	53	52	42	46	-	-	CO1
219055	121 THORNE ST, WAGGA WAGGA NSW 2650	58	53	52	42	49	-	-	CO1
219059	12 MCKINNON ST, WAGGA WAGGA NSW 2650	58	53	52	42	45	-	-	CO1
219060	10 MCKINNON ST, WAGGA WAGGA NSW 2650	58	53	52	42	45	-	-	CO1
219061	127 BEST ST, WAGGA WAGGA NSW 2650	58	53	52	42	45	-	-	CO1
219069	153 DOCKER ST, WAGGA WAGGA NSW 2650	58	53	52	42	45	-	-	CO1
219075	24 ALBERT ST, WAGGA WAGGA NSW 2650	58	53	52	42	43	-	-	CO1
219077	200 GURWOOD ST, WAGGA WAGGA NSW 2650	58	53	52	42	44	-	-	CO1
219084	12 MCKINNON ST, WAGGA WAGGA NSW 2650	58	53	52	42	46	-	-	CO1
219088	16 THE ESPLANADE, WAGGA WAGGA NSW 2650	58	53	52	42	47	-	-	CO1
219090	118 THORNE ST, WAGGA WAGGA NSW 2650	58	53	52	42	49	-	-	CO1
219093	136 DOCKER ST, WAGGA WAGGA NSW 2650	58	53	52	42	45	-	-	CO1
219094	80 THE ESPLANADE, WAGGA WAGGA NSW 2650	58	53	52	42	46	-	-	CO1
219097	3/24 THE ESPLANADE, WAGGA WAGGA NSW 265	58	53	52	42	46	-	-	CO1
219100	129 BEST ST, WAGGA WAGGA NSW 2650	58	53	52	42	45	-	-	CO1
219101	219 GURWOOD ST, WAGGA WAGGA NSW 2650	58	53	52	42	43	-	-	CO1
219103	26 ALBERT ST, WAGGA WAGGA NSW 2650	58	53	52	42	44	-	-	CO1
219108	72 THE ESPLANADE, WAGGA WAGGA NSW 2650	58	53	52	42	45	-	-	CO1
219109	26 THE ESPLANADE, WAGGA WAGGA NSW 2650	58	53	52	42	48	-	-	CO1
219111	14 MCKINNON ST, WAGGA WAGGA NSW 2650	58	53	52	42	45	-	-	CO1
219116	18 THE ESPLANADE, WAGGA WAGGA NSW 2650	58	53	52	42	43	-	-	CO1
219118	6 SHEPPARD ST, WAGGA WAGGA NSW 2650	58	53	52	42	46	-	-	CO1
219119	128-132 PETER ST, WAGGA WAGGA NSW 2650	58	53	52	42	43	-	-	CO1
219120	6 DOBBS ST, WAGGA WAGGA NSW 2650	58	53	52	42	43	-	-	CO1
219122	217 GURWOOD ST, WAGGA WAGGA NSW 2650	58	53	52	42	43	-	-	CO1
219125	198 GURWOOD ST, WAGGA WAGGA NSW 2650	58	53	52	42	43	-	-	CO1
219127	47 WOLLUNDRY AV, WAGGA WAGGA NSW 2650	58	53	52	42	46	-	-	CO1
219129	74 THE ESPLANADE, WAGGA WAGGA NSW 2650	58	53	52	42	47	-	-	CO1
219131	159 DOCKER ST, WAGGA WAGGA NSW 2650	58	53	52	42	46	-	-	CO1
219134	125 THORNE ST, WAGGA WAGGA NSW 2650	58	53	52	42	49	-	-	CO1
219138	28 THE ESPLANADE, WAGGA WAGGA NSW 2650	58	53	52	42	45	-	-	CO1
219144	131 BEST ST, WAGGA WAGGA NSW 2650	58	53	52	42	44	-	-	CO1
219146	213 GURWOOD ST, WAGGA WAGGA NSW 2650	58	53	52	42	43	-	-	CO1
219149	70 THE ESPLANADE, WAGGA WAGGA NSW 2650	58	53	52	42	46	-	-	CO1
219150	16 MCKINNON ST, WAGGA WAGGA NSW 2650	58	53	52	42	45	-	-	CO1
219153	34 THE ESPLANADE, WAGGA WAGGA NSW 2650	58	53	52	42	45	-	-	CO1
219156	40 THE ESPLANADE, WAGGA WAGGA NSW 2650	58	53	52	42	46	-	-	CO1
219159	42 THE ESPLANADE, WAGGA WAGGA NSW 2650	58	53	52	42	45	-	-	CO1
219160	211 GURWOOD ST, WAGGA WAGGA NSW 2650	58	53	52	42	43	-	-	CO1

DISCLAIMER: Address data within this document is based on external sources.
SLR Consulting Pty Ltd makes no warranty regarding the data's accuracy or reliability for any purpose.

W.007 - Pedestrian Bridge Demolition

SLR ID	ADDRESS	NML Daytime	NML Daytime OOH	NML Evening	NML Night-time	Predicted Level LAeq(15min)	Additional Mitigation Daytime OOH	Additional Mitigation Evening *(>2 consecutive rest periods)	Additional Mitigation Night *(>2 consecutive sleep periods)
219162	161 DOCKER ST, WAGGA WAGGA NSW 2650	58	53	52	42	43	-	-	CO1
219165	68 THE ESPLANADE, WAGGA WAGGA NSW 2650	58	53	52	42	45	-	-	CO1
219166	WINDERMERE 148-164 GURWOOD ST, WAGGA V	58	53	52	42	46	-	-	CO1
1111891	WINDERMERE 142 DOCKER ST, WAGGA WAGGA	58	53	52	42	43	-	-	CO1
219167	18 MCKINNON ST, WAGGA WAGGA NSW 2650	58	53	52	42	45	-	-	CO1
219169	36-38 THE ESPLANADE, WAGGA WAGGA NSW 26	58	53	52	42	46	-	-	CO1
219170	62 THE ESPLANADE, WAGGA WAGGA NSW 2650	58	53	52	42	46	-	-	CO1
219174	66 THE ESPLANADE, WAGGA WAGGA NSW 2650	58	53	52	42	45	-	-	CO1
219175	5/48 THE ESPLANADE, WAGGA WAGGA NSW 265	58	53	52	42	48	-	-	CO1
219176	44A THE ESPLANADE, WAGGA WAGGA NSW 265	58	53	52	42	46	-	-	CO1
219178	64 THE ESPLANADE, WAGGA WAGGA NSW 2650	58	53	52	42	45	-	-	CO1
219181	190 GURWOOD ST, WAGGA WAGGA NSW 2650	58	53	52	42	43	-	-	CO1
219184	10/125 THORNE ST, WAGGA WAGGA NSW 2650	58	53	52	42	48	-	-	CO1
219185	46A THE ESPLANADE, WAGGA WAGGA NSW 265	58	53	52	42	48	-	-	CO1
219186	56 THE ESPLANADE, WAGGA WAGGA NSW 2650	58	53	52	42	46	-	-	CO1
219188	58 THE ESPLANADE, WAGGA WAGGA NSW 2650	58	53	52	42	43	-	-	CO1
219189	60 THE ESPLANADE, WAGGA WAGGA NSW 2650	58	53	52	42	46	-	-	CO1
219193	209 GURWOOD ST, WAGGA WAGGA NSW 2650	58	53	52	42	43	-	-	CO1
1111892	WINDERMERE 164A GURWOOD ST, WAGGA WA	58	53	52	42	45	-	-	CO1
219203	WINDERMERE 142 DOCKER ST, WAGGA WAGGA	58	53	52	42	44	-	-	CO1
219210	20 MCKINNON ST, WAGGA WAGGA NSW 2650	58	53	52	42	45	-	-	CO1
219215	184 GURWOOD ST, WAGGA WAGGA NSW 2650	58	53	52	42	44	-	-	CO1
219224	22 MCKINNON ST, WAGGA WAGGA NSW 2650	58	53	52	42	46	-	-	CO1
1111890	WINDERMERE 152 GURWOOD ST, WAGGA WAG	58	53	52	42	43	-	-	CO1
219227	10/125 THORNE ST, WAGGA WAGGA NSW 2650	58	53	52	42	44	-	-	CO1
219248	45 WOLLUNDRY AV, WAGGA WAGGA NSW 2650	58	53	52	42	46	-	-	CO1
219257	199 GURWOOD ST, WAGGA WAGGA NSW 2650	58	53	52	42	45	-	-	CO1
219262	2/5 MCKINNON ST, WAGGA WAGGA NSW 2650	58	53	52	42	46	-	-	CO1
219265	176 GURWOOD ST, WAGGA WAGGA NSW 2650	58	53	52	42	43	-	-	CO1
219270	16 RHODA AV, WAGGA WAGGA NSW 2650	58	53	52	42	44	-	-	CO1
219271	WINDERMERE 148-164 GURWOOD ST, WAGGA V	58	53	52	42	46	-	-	CO1
219282	43 WOLLUNDRY AV, WAGGA WAGGA NSW 2650	58	53	52	42	47	-	-	CO1
219287	WINDERMERE 152 GURWOOD ST, WAGGA WAG	58	53	52	42	44	-	-	CO1
219292	10 RHODA AV, WAGGA WAGGA NSW 2650	58	53	52	42	45	-	-	CO1
219293	168 GURWOOD ST, WAGGA WAGGA NSW 2650	58	53	52	42	44	-	-	CO1
219295	WINDERMERE 148 GURWOOD ST, WAGGA WAG	58	53	52	42	46	-	-	CO1
219301	41 WOLLUNDRY AV, WAGGA WAGGA NSW 2650	58	53	52	42	46	-	-	CO1
219302	189 GURWOOD ST, WAGGA WAGGA NSW 2650	58	53	52	42	43	-	-	CO1
219310	166 GURWOOD ST, WAGGA WAGGA NSW 2650	58	53	52	42	46	-	-	CO1
219311	183 GURWOOD ST, WAGGA WAGGA NSW 2650	58	53	52	42	44	-	-	CO1
219312	WINDERMERE 148-164 GURWOOD ST, WAGGA V	58	53	52	42	44	-	-	CO1
219316	150 DOCKER ST, WAGGA WAGGA NSW 2650	58	53	52	42	45	-	-	CO1
219317	39 WOLLUNDRY AV, WAGGA WAGGA NSW 2650	58	53	52	42	45	-	-	CO1
219319	46 FREER ST, WAGGA WAGGA NSW 2650	58	53	52	42	44	-	-	CO1
219320	181 GURWOOD ST, WAGGA WAGGA NSW 2650	58	53	52	42	44	-	-	CO1
219323	2 RHODA AV, WAGGA WAGGA NSW 2650	58	53	52	42	43	-	-	CO1
219326	37 WOLLUNDRY AV, WAGGA WAGGA NSW 2650	58	53	52	42	45	-	-	CO1
219336	152 DOCKER ST, WAGGA WAGGA NSW 2650	58	53	52	42	46	-	-	CO1
219340	179 GURWOOD ST, WAGGA WAGGA NSW 2650	58	53	52	42	43	-	-	CO1
219349	35 WOLLUNDRY AV, WAGGA WAGGA NSW 2650	58	53	52	42	45	-	-	CO1
219352	175 GURWOOD ST, WAGGA WAGGA NSW 2650	58	53	52	42	45	-	-	CO1
219355	33 WOLLUNDRY AV, WAGGA WAGGA NSW 2650	58	53	52	42	46	-	-	CO1
219358	173 GURWOOD ST, WAGGA WAGGA NSW 2650	58	53	52	42	45	-	-	CO1
219360	171 GURWOOD ST, WAGGA WAGGA NSW 2650	58	53	52	42	45	-	-	CO1
219366	31 WOLLUNDRY AV, WAGGA WAGGA NSW 2650	58	53	52	42	45	-	-	CO1
219379	25 WOLLUNDRY AV, WAGGA WAGGA NSW 2650	58	53	52	42	47	-	-	CO1
219381	5 RHODA AV, WAGGA WAGGA NSW 2650	58	53	52	42	43	-	-	CO1
219382	29 WOLLUNDRY AV, WAGGA WAGGA NSW 2650	58	53	52	42	45	-	-	CO1
219391	169 GURWOOD ST, WAGGA WAGGA NSW 2650	58	53	52	42	43	-	-	CO1
219392	27 WOLLUNDRY AV, WAGGA WAGGA NSW 2650	58	53	52	42	44	-	-	CO1
219414	34 MCKINNON ST, WAGGA WAGGA NSW 2650	58	53	52	42	45	-	-	CO1
219437	35 GOSSETT ST, WAGGA WAGGA NSW 2650	58	53	52	42	43	-	-	CO1
219441	36 MCKINNON ST, WAGGA WAGGA NSW 2650	58	53	52	42	45	-	-	CO1
219445	144 GURWOOD ST, WAGGA WAGGA NSW 2650	58	53	52	42	47	-	-	CO1
219447	161 GURWOOD ST, WAGGA WAGGA NSW 2650	58	53	52	42	45	-	-	CO1
219457	212 KINCAID ST, WAGGA WAGGA NSW 2650	58	53	52	42	44	-	-	CO1
219462	10 BECKWITH ST, WAGGA WAGGA NSW 2650	58	53	52	42	43	-	-	CO1
219464	157 GURWOOD ST, WAGGA WAGGA NSW 2650	58	53	52	42	45	-	-	CO1
219467	33 MCKINNON ST, WAGGA WAGGA NSW 2650	58	53	52	42	43	-	-	CO1
219470	38 MCKINNON ST, WAGGA WAGGA NSW 2650	58	53	52	42	43	-	-	CO1
219472	142 GURWOOD ST, WAGGA WAGGA NSW 2650	58	53	52	42	43	-	-	CO1
219488	6/190 KINCAID ST, WAGGA WAGGA NSW 2650	58	53	52	42	43	-	-	CO1
219494	153 GURWOOD ST, WAGGA WAGGA NSW 2650	58	53	52	42	44	-	-	CO1
219497	138 GURWOOD ST, WAGGA WAGGA NSW 2650	58	53	52	42	43	-	-	CO1
219500	149 GURWOOD ST, WAGGA WAGGA NSW 2650	58	53	52	42	43	-	-	CO1
219506	163 GURWOOD ST, WAGGA WAGGA NSW 2650	58	53	52	42	43	-	-	CO1
219508	39 GOSSETT ST, WAGGA WAGGA NSW 2650	58	53	52	42	43	-	-	CO1
219515	147 GURWOOD ST, WAGGA WAGGA NSW 2650	58	53	52	42	43	-	-	CO1
219520	6/130 GURWOOD ST, WAGGA WAGGA NSW 2650	58	53	52	42	45	-	-	CO1
219530	132 GURWOOD ST, WAGGA WAGGA NSW 2650	58	53	52	42	44	-	-	CO1
219536	28 GOONIGUL AV, WAGGA WAGGA NSW 2650	58	53	52	42	43	-	-	CO1
219539	145 GURWOOD ST, WAGGA WAGGA NSW 2650	58	53	52	42	43	-	-	CO1
219542	7/141 GURWOOD ST, WAGGA WAGGA NSW 2650	58	53	52	42	45	-	-	CO1
219550	126 GURWOOD ST, WAGGA WAGGA NSW 2650	58	53	52	42	44	-	-	CO1
219568	124 GURWOOD ST, WAGGA WAGGA NSW 2650	58	53	52	42	44	-	-	CO1
219574	14 BECKWITH ST, WAGGA WAGGA NSW 2650	58	53	52	42	44	-	-	CO1
219576	2/147 GURWOOD ST, WAGGA WAGGA NSW 2650	58	53	52	42	43	-	-	CO1
219583	118 GURWOOD ST, WAGGA WAGGA NSW 2650	58	53	52	42	43	-	-	CO1
1111779	116 GURWOOD ST, WAGGA WAGGA NSW 2650	58	53	52	42	43	-	-	CO1
219589	118 GURWOOD ST, WAGGA WAGGA NSW 2650	58	53	52	42	43	-	-	CO1
219609	139 GURWOOD ST, WAGGA WAGGA NSW 2650	58	53	52	42	43	-	-	CO1
219611	20 DOBBS ST, WAGGA WAGGA NSW 2650	58	53	52	42	43	-	-	CO1
219612	112-114 GURWOOD ST, WAGGA WAGGA NSW 26	58	53	52	42	44	-	-	CO1
219620	137 GURWOOD ST, WAGGA WAGGA NSW 2650	58	53	52	42	44	-	-	CO1
219629	194 KINCAID ST, WAGGA WAGGA NSW 2650	58	53	52	42	43	-	-	CO1
219632	135 GURWOOD ST, WAGGA WAGGA NSW 2650	58	53	52	42	43	-	-	CO1
219633	110 GURWOOD ST, WAGGA WAGGA NSW 2650	58	53	52	42	45	-	-	CO1
219649	35 MCKINNON ST, WAGGA WAGGA NSW 2650	58	53	52	42	44	-	-	CO1
219666	129A GURWOOD ST, WAGGA WAGGA NSW 2650	58	53	52	42	43	-	-	CO1
219676	127 GURWOOD ST, WAGGA WAGGA NSW 2650	58	53	52	42	44	-	-	CO1
219681	170 KINCAID ST, WAGGA WAGGA NSW 2650	58	53	52	42	43	-	-	CO1
219684	154-156 KINCAID ST, WAGGA WAGGA NSW 2650	58	53	52	42	43	-	-	CO1
219694	37 MCKINNON ST, WAGGA WAGGA NSW 2650	58	53	52	42	45	-	-	CO1
219696	23 GOONIGUL AV, WAGGA WAGGA NSW 2650	58	53	52	42	44	-	-	CO1
219725	174 KINCAID ST, WAGGA WAGGA NSW 2650	58	53	52	42	43	-	-	CO1
219730	28 JACKSON ST, WAGGA WAGGA NSW 2650	58	53	52	42	43	-	-	CO1
219731	119 GURWOOD ST, WAGGA WAGGA NSW 2650	58	53	52	42	43	-	-	CO1
1111850	154-156 KINCAID ST, WAGGA WAGGA NSW 2650	58	53	52	42	44	-	-	CO1
219738	154-156 KINCAID ST, WAGGA WAGGA NSW 2650	58	53	52	42	43	-	-	CO1
219742	172 KINCAID ST, WAGGA WAGGA NSW 2650	58	53	52	42	43	-	-	CO1
219771	18 BECKWITH ST, WAGGA WAGGA NSW 2650	58	53	52	42	43	-	-	CO1
219773	117 GURWOOD ST, WAGGA WAGGA NSW 2650	58	53	52	42	43	-	-	CO1
219872	27 DOBBS ST, WAGGA WAGGA NSW 2650	58	53	52	42	43	-	-	CO1
219878	26 BECKWITH ST, WAGGA WAGGA NSW 2650	58	53	52	42	43	-	-	CO1
219914	29 DOBBS ST, WAGGA WAGGA NSW 2650	58	53	52	42	43	-	-	CO1
219963	11 JACKSON ST, WAGGA WAGGA NSW 2650	58	53	52	42	43	-	-	CO1
220026	32 BECKWITH ST, WAGGA WAGGA NSW 2650	58	53	52	42	43	-	-	CO1
220031	34 BECKWITH ST, WAGGA WAGGA NSW 2650	58	53	52	42	44	-	-	CO1
220087	118 KINCAID ST, WAGGA WAGGA NSW 2650	58	53	52	42	43	-	-	CO1
1000454	95 COLEMAN ST, TURVEY PARK NSW 2650	58	53	52	42	51	-	-	CO1
1000455	93 COLEMAN ST, TURVEY PARK NSW 2650	58	53	52	42	51	-	-	CO1
1000456	91 COLEMAN ST, TURVEY PARK NSW 2650	58	53	52	42	51	-	-	CO1
1000457	103 COLEMAN ST, TURVEY PARK NSW 2650	58	53	52	42	56	CO1	CO1	CO1
1108013	64 SHAW ST, WAGGA WAGGA NSW 2650	56	51	50	43	44	-	-	CO1
1108027	54 SHAW ST, WAGGA WAGGA NSW 2650	56	51	50	43	44	-	-	CO1
1108076	30 SHAW ST, WAGGA WAGGA NSW 2650	45	45	-	-	46	CO1	-	-

DISCLAIMER: Address data within this document is based on external sources.
SLR Consulting Pty Ltd makes no warranty regarding the data's accuracy or reliability for any purpose.

W.007 - Pedestrian Bridge Demolition

SLR ID	ADDRESS	NML Daytime	NML Daytime OOH	NML Evening	NML Night-time	Predicted Level LAeq(15min)	Additional Mitigation Daytime OOH	Additional Mitigation Evening *(>2 consecutive rest periods)	Additional Mitigation Night *(>2 consecutive sleep periods)
1108095	8-12 SOUTH PDE, WAGGA WAGGA NSW 2650	56	51	50	43	47	-	-	CO1
1108240	177 GURWOOD ST, WAGGA WAGGA NSW 2650	58	53	52	42	45	-	-	CO1
1108276	77 URANA ST, TURVEY PARK NSW 2650	58	53	52	42	43	-	-	CO1
1108302	167 GURWOOD ST, WAGGA WAGGA NSW 2650	58	53	52	42	43	-	-	CO1
1108304	14 LINDSAY ST, TURVEY PARK NSW 2650	58	53	52	42	44	-	-	CO1
1108311	165 GURWOOD ST, WAGGA WAGGA NSW 2650	58	53	52	42	43	-	-	CO1
1108350	155 GURWOOD ST, WAGGA WAGGA NSW 2650	58	53	52	42	43	-	-	CO1
1108363	244-248 EDWARD ST, WAGGA WAGGA NSW 2650	58	53	52	42	55	CO1	CO1	CO1
1108439	154 DOCKER ST, WAGGA WAGGA NSW 2650	58	53	52	42	45	-	-	CO1
1108446	154 DOCKER ST, WAGGA WAGGA NSW 2650	58	53	52	42	45	-	-	CO1
1108460	156 DOCKER ST, WAGGA WAGGA NSW 2650	58	53	52	42	47	-	-	CO1
1108530	10 SALMON ST, WAGGA WAGGA NSW 2650	58	53	52	42	55	CO1	CO1	CO1
1108533	55A MURRAY ST, WAGGA WAGGA NSW 2650	58	53	52	42	53	-	CO1	CO1
1108611	164B FORSYTH ST, WAGGA WAGGA NSW 2650	58	53	52	42	50	-	-	CO1
1108649	24-26 BROOKONG AV, WAGGA WAGGA NSW 2650	58	53	52	42	89	CO1, CO2	CO1, CO2, (RO)*	CO1, CO2, RO, (AO, AltA)*
1108709	152 FORSYTH ST, WAGGA WAGGA NSW 2650	58	53	52	42	52	-	-	CO1
1108774	78 THORNE ST, WAGGA WAGGA NSW 2650	58	53	52	42	52	-	-	CO1
1108796	94 THORNE ST, WAGGA WAGGA NSW 2650	58	53	52	42	48	-	-	CO1
1108802	100 THORNE ST, WAGGA WAGGA NSW 2650	58	53	52	42	48	-	-	CO1
1108821	114 THORNE ST, WAGGA WAGGA NSW 2650	58	53	52	42	47	-	-	CO1
1108857	69 THORNE ST, WAGGA WAGGA NSW 2650	58	53	52	42	52	-	-	CO1
1108869	ERIN EARTH 1 KILDARE ST, TURVEY PARK NSW	55	55	-	-	64	CO1	-	-
1108926	65 FOX ST, WAGGA WAGGA NSW 2650	58	53	52	42	51	-	-	CO1
1108960	58 BEST ST, WAGGA WAGGA NSW 2650	58	53	52	42	51	-	-	CO1
1108976	27 BEST ST, WAGGA WAGGA NSW 2650	58	53	52	42	52	-	-	CO1
1108990	8 PETER ST, WAGGA WAGGA NSW 2650	58	53	52	42	49	-	-	CO1
1109048	60 PETER ST, WAGGA WAGGA NSW 2650	58	53	52	42	48	-	-	CO1
1109117	32-34 FLINDERS ST, TURVEY PARK NSW 2650	58	53	52	42	43	-	-	CO1
1110632	140 EDWARD ST, WAGGA WAGGA NSW 2650	55	55	-	-	60	CO1	-	-
1110645	14A SHAW ST, WAGGA WAGGA NSW 2650	56	51	50	43	45	-	-	CO1
1110646	92 Docker St, Wagga Wagga NSW 2650	58	53	52	42	49	-	-	CO1
1110655	ERIN EARTH 1 KILDARE ST, TURVEY PARK NSW	55	55	55	-	73	CO1, CO2	CO1, CO2	-
1110656	Kildare Catholic College	55	55	-	-	71	CO1, CO2	-	-
1110657	Kildare Catholic College	55	55	-	-	65	CO1	-	-

DISCLAIMER: Address data within this document is based on external sources.
SLR Consulting Pty Ltd makes no warranty regarding the data's accuracy or reliability for any purpose.

W.008 - Pedestrian Bridge Work - Peak

SLR ID	ADDRESS	NML Daytime	NML Daytime OOH	NML Evening	NML Night-time	Predicted Level LAeq(15min)	Additional Mitigation Daytime OOH	Additional Mitigation Evening *(>2 consecutive rest periods)	Additional Mitigation Night *(>2 consecutive sleep periods)
209260	81 MITCHELMORE ST, TURVEY PARK NSW 2650	58	53	52	42	43	-	-	CO1
209310	36 RUDD ST, TURVEY PARK NSW 2650	58	53	52	42	43	-	-	CO1
209404	34 RUDD ST, TURVEY PARK NSW 2650	58	53	52	42	43	-	-	CO1
209734	66 MITCHELMORE ST, TURVEY PARK NSW 2650	58	53	52	42	43	-	-	CO1
209812	64 MITCHELMORE ST, TURVEY PARK NSW 2650	58	53	52	42	43	-	-	CO1
209901	20 BLAMEY ST, TURVEY PARK NSW 2650	58	53	52	42	43	-	-	CO1
210186	58 BLAMEY ST, TURVEY PARK NSW 2650	58	53	52	42	43	-	-	CO1
210241	25 BLAMEY ST, TURVEY PARK NSW 2650	58	53	52	42	43	-	-	CO1
210260	27 BLAMEY ST, TURVEY PARK NSW 2650	58	53	52	42	43	-	-	CO1
210263	29 BLAMEY ST, TURVEY PARK NSW 2650	58	53	52	42	43	-	-	CO1
210352	19 CROAKER ST, TURVEY PARK NSW 2650	58	53	52	42	43	-	-	CO1
210409	34 HEATH ST, TURVEY PARK NSW 2650	58	53	52	42	43	-	-	CO1
210428	56 MITCHELMORE ST, TURVEY PARK NSW 2650	58	53	52	42	43	-	-	CO1
210433	59 MITCHELMORE ST, TURVEY PARK NSW 2650	58	53	52	42	44	-	-	CO1
210462	12 RUDD ST, TURVEY PARK NSW 2650	58	53	52	42	44	-	-	CO1
210468	32 HEATH ST, TURVEY PARK NSW 2650	58	53	52	42	43	-	-	CO1
210513	30 HEATH ST, TURVEY PARK NSW 2650	58	53	52	42	43	-	-	CO1
210575	11 CROAKER ST, TURVEY PARK NSW 2650	58	53	52	42	43	-	-	CO1
210635	53 MITCHELMORE ST, TURVEY PARK NSW 2650	58	53	52	42	43	-	-	CO1
210637	9 CROAKER ST, TURVEY PARK NSW 2650	58	53	52	42	45	-	-	CO1
210699	24 HEATH ST, TURVEY PARK NSW 2650	58	53	52	42	43	-	-	CO1
210741	10 CROAKER ST, TURVEY PARK NSW 2650	58	53	52	42	43	-	-	CO1
210746	4 RUDD ST, TURVEY PARK NSW 2650	58	53	52	42	43	-	-	CO1
210754	46 MITCHELMORE ST, TURVEY PARK NSW 2650	58	53	52	42	45	-	-	CO1
210791	16 HEYDON AV, TURVEY PARK NSW 2650	58	53	52	42	44	-	-	CO1
210792	14 HEYDON AV, TURVEY PARK NSW 2650	58	53	52	42	43	-	-	CO1
210796	8 CROAKER ST, TURVEY PARK NSW 2650	58	53	52	42	45	-	-	CO1
210799	49 MITCHELMORE ST, TURVEY PARK NSW 2650	58	53	52	42	43	-	-	CO1
210802	5 CROAKER ST, TURVEY PARK NSW 2650	58	53	52	42	43	-	-	CO1
210829	44 MITCHELMORE ST, TURVEY PARK NSW 2650	58	53	52	42	44	-	-	CO1
210842	20 HEATH ST, TURVEY PARK NSW 2650	58	53	52	42	44	-	-	CO1
210860	47 MITCHELMORE ST, TURVEY PARK NSW 2650	58	53	52	42	43	-	-	CO1
210881	3 CROAKER ST, TURVEY PARK NSW 2650	58	53	52	42	43	-	-	CO1
210894	42 MITCHELMORE ST, TURVEY PARK NSW 2650	58	53	52	42	43	-	-	CO1
210911	24 HEYDON AV, TURVEY PARK NSW 2650	58	53	52	42	43	-	-	CO1
210952	13 HEATH ST, TURVEY PARK NSW 2650	58	53	52	42	43	-	-	CO1
210956	1 CROAKER ST, TURVEY PARK NSW 2650	58	53	52	42	43	-	-	CO1
211035	45 MITCHELMORE ST, TURVEY PARK NSW 2650	58	53	52	42	43	-	-	CO1
211040	9 HEATH ST, TURVEY PARK NSW 2650	58	53	52	42	45	-	-	CO1
211082	9 HEATH ST, TURVEY PARK NSW 2650	58	53	52	42	46	-	-	CO1
211104	43 MITCHELMORE ST, TURVEY PARK NSW 2650	58	53	52	42	43	-	-	CO1
211120	25 HEYDON AV, TURVEY PARK NSW 2650	58	53	52	42	44	-	-	CO1
211140	27 HEYDON AV, TURVEY PARK NSW 2650	58	53	52	42	44	-	-	CO1
211149	12 HEATH ST, TURVEY PARK NSW 2650	58	53	52	42	43	-	-	CO1
211162	29 HEYDON AV, TURVEY PARK NSW 2650	58	53	52	42	44	-	-	CO1
211173	31 HEYDON AV, TURVEY PARK NSW 2650	58	53	52	42	46	-	-	CO1
211181	33 HEYDON AV, TURVEY PARK NSW 2650	58	53	52	42	43	-	-	CO1
211218	37 HEYDON AV, TURVEY PARK NSW 2650	58	53	52	42	43	-	-	CO1
211228	39 HEYDON AV, TURVEY PARK NSW 2650	58	53	52	42	43	-	-	CO1
211249	10 HEATH ST, TURVEY PARK NSW 2650	58	53	52	42	43	-	-	CO1
211256	41 HEYDON AV, TURVEY PARK NSW 2650	58	53	52	42	46	-	-	CO1
211306	36 MITCHELMORE ST, TURVEY PARK NSW 2650	58	53	52	42	46	-	-	CO1
211307	8 HEATH ST, TURVEY PARK NSW 2650	58	53	52	42	43	-	-	CO1
211349	3 HEATH ST, TURVEY PARK NSW 2650	58	53	52	42	44	-	-	CO1
211389	6 HEATH ST, TURVEY PARK NSW 2650	58	53	52	42	43	-	-	CO1
211444	34 MITCHELMORE ST, TURVEY PARK NSW 2650	58	53	52	42	45	-	-	CO1
211463	44 URANA ST, TURVEY PARK NSW 2650	58	53	52	42	44	-	-	CO1
211466	4 HEATH ST, TURVEY PARK NSW 2650	58	53	52	42	43	-	-	CO1
211472	50 URANA ST, TURVEY PARK NSW 2650	58	53	52	42	44	-	-	CO1
211479	48 URANA ST, TURVEY PARK NSW 2650	58	53	52	42	43	-	-	CO1
211485	46 URANA ST, TURVEY PARK NSW 2650	58	53	52	42	46	-	-	CO1
211512	52 URANA ST, TURVEY PARK NSW 2650	58	53	52	42	44	-	-	CO1
211533	56 URANA ST, TURVEY PARK NSW 2650	58	53	52	42	45	-	-	CO1
211543	58 URANA ST, TURVEY PARK NSW 2650	58	53	52	42	46	-	-	CO1
211548	54 URANA ST, TURVEY PARK NSW 2650	58	53	52	42	45	-	-	CO1
211608	60 URANA ST, TURVEY PARK NSW 2650	58	53	52	42	43	-	-	CO1
211609	62 URANA ST, TURVEY PARK NSW 2650	58	53	52	42	43	-	-	CO1
211674	UNIT 2 66 URANA ST, TURVEY PARK NSW 2650	58	53	52	42	44	-	-	CO1
211691	UNIT 1 64 URANA ST, TURVEY PARK NSW 2650	58	53	52	42	43	-	-	CO1
211701	1/68 URANA ST, TURVEY PARK NSW 2650	58	53	52	42	43	-	-	CO1
211704	64A URANA ST, TURVEY PARK NSW 2650	58	53	52	42	44	-	-	CO1
211713	23 URANA ST, TURVEY PARK NSW 2650	58	53	52	42	43	-	-	CO1
211726	3 HALLORAN ST, TURVEY PARK NSW 2650	58	53	52	42	43	-	-	CO1
211765	45 URANA ST, TURVEY PARK NSW 2650	58	53	52	42	44	-	-	CO1
211802	51 URANA ST, TURVEY PARK NSW 2650	58	53	52	42	43	-	-	CO1
211825	53 URANA ST, TURVEY PARK NSW 2650	58	53	52	42	43	-	-	CO1
211839	55 URANA ST, TURVEY PARK NSW 2650	58	53	52	42	43	-	-	CO1
211842	57 URANA ST, TURVEY PARK NSW 2650	58	53	52	42	43	-	-	CO1
211867	39 TREVOR ST, TURVEY PARK NSW 2650	58	53	52	42	43	-	-	CO1
211884	61 URANA ST, TURVEY PARK NSW 2650	58	53	52	42	43	-	-	CO1
211890	63 URANA ST, TURVEY PARK NSW 2650	58	53	52	42	43	-	-	CO1
211928	105 MACLEAY ST, TURVEY PARK NSW 2650	58	53	52	42	43	-	-	CO1
211938	36 TREVOR ST, TURVEY PARK NSW 2650	58	53	52	42	45	-	-	CO1
211949	6 SUNSHINE AV, TURVEY PARK NSW 2650	58	53	52	42	45	-	-	CO1
211994	12 SUNSHINE AV, TURVEY PARK NSW 2650	58	53	52	42	43	-	-	CO1
212019	34 TREVOR ST, TURVEY PARK NSW 2650	58	53	52	42	46	-	-	CO1
212028	67 URANA ST, TURVEY PARK NSW 2650	58	53	52	42	43	-	-	CO1
212034	103 MACLEAY ST, TURVEY PARK NSW 2650	58	53	52	42	45	-	-	CO1
212043	16 SUNSHINE AV, TURVEY PARK NSW 2650	58	53	52	42	43	-	-	CO1
212047	69 URANA ST, TURVEY PARK NSW 2650	58	53	52	42	43	-	-	CO1
212056	71 URANA ST, TURVEY PARK NSW 2650	58	53	52	42	44	-	-	CO1
212061	27 MITCHELMORE ST, TURVEY PARK NSW 2650	58	53	52	42	44	-	-	CO1
212089	32 TREVOR ST, TURVEY PARK NSW 2650	58	53	52	42	44	-	-	CO1
1111700	73 URANA ST, TURVEY PARK NSW 2650	58	53	52	42	43	-	-	CO1
212107	73 URANA ST, TURVEY PARK NSW 2650	58	53	52	42	43	-	-	CO1
212117	101 MACLEAY ST, TURVEY PARK NSW 2650	58	53	52	42	45	-	-	CO1
212121	22 SUNSHINE AV, TURVEY PARK NSW 2650	58	53	52	42	44	-	-	CO1
212131	68 MACLEAY ST, TURVEY PARK NSW 2650	58	53	52	42	46	-	-	CO1
212150	30 SUNSHINE AV, TURVEY PARK NSW 2650	58	53	52	42	44	-	-	CO1
212165	30 TREVOR ST, TURVEY PARK NSW 2650	58	53	52	42	44	-	-	CO1
212194	1 SUNSHINE AV, TURVEY PARK NSW 2650	58	53	52	42	46	-	-	CO1
212201	99 MACLEAY ST, TURVEY PARK NSW 2650	58	53	52	42	46	-	-	CO1
212203	66 MACLEAY ST, TURVEY PARK NSW 2650	58	53	52	42	44	-	-	CO1
212220	28 TREVOR ST, TURVEY PARK NSW 2650	58	53	52	42	46	-	-	CO1
212237	5 SUNSHINE AV, TURVEY PARK NSW 2650	58	53	52	42	47	-	-	CO1
212256	64 MACLEAY ST, TURVEY PARK NSW 2650	58	53	52	42	44	-	-	CO1
212264	9 SUNSHINE AV, TURVEY PARK NSW 2650	58	53	52	42	47	-	-	CO1
212265	11 SUNSHINE AV, TURVEY PARK NSW 2650	58	53	52	42	43	-	-	CO1
212272	97 MACLEAY ST, TURVEY PARK NSW 2650	58	53	52	42	46	-	-	CO1
212303	26 TREVOR ST, TURVEY PARK NSW 2650	58	53	52	42	44	-	-	CO1
212317	19 SUNSHINE AV, TURVEY PARK NSW 2650	58	53	52	42	46	-	-	CO1
212320	21 SUNSHINE AV, TURVEY PARK NSW 2650	58	53	52	42	46	-	-	CO1
212330	62 MACLEAY ST, TURVEY PARK NSW 2650	58	53	52	42	47	-	-	CO1
212333	23 SUNSHINE AV, TURVEY PARK NSW 2650	58	53	52	42	46	-	-	CO1
212352	6 LINDSAY ST, TURVEY PARK NSW 2650	58	53	52	42	45	-	-	CO1
212358	8 LINDSAY ST, TURVEY PARK NSW 2650	58	53	52	42	43	-	-	CO1
212359	24 TREVOR ST, TURVEY PARK NSW 2650	58	53	52	42	45	-	-	CO1
212360	25 SUNSHINE AV, TURVEY PARK NSW 2650	58	53	52	42	45	-	-	CO1
212369	27 SUNSHINE AV, TURVEY PARK NSW 2650	58	53	52	42	45	-	-	CO1
212380	10 LINDSAY ST, TURVEY PARK NSW 2650	58	53	52	42	43	-	-	CO1
212386	29 SUNSHINE AV, TURVEY PARK NSW 2650	58	53	52	42	43	-	-	CO1
212394	31 SUNSHINE AV, TURVEY PARK NSW 2650	58	53	52	42	43	-	-	CO1
212405	60 MACLEAY ST, TURVEY PARK NSW 2650	58	53	52	42	47	-	-	CO1
212409	35 SUNSHINE AV, TURVEY PARK NSW 2650	58	53	52	42	45	-	-	CO1
212412	33 SUNSHINE AV, TURVEY PARK NSW 2650	58	53	52	42	48	-	-	CO1
212416	37 SUNSHINE AV, TURVEY PARK NSW 2650	58	53	52	42	43	-	-	CO1

DISCLAIMER: Address data within this document is based on external sources.
SLR Consulting Pty Ltd makes no warranty regarding the data's accuracy or reliability for any purpose.

W.008 - Pedestrian Bridge Work - Peak

SLR ID	ADDRESS	NML Daytime	NML Daytime OOH	NML Evening	NML Night-time	Predicted Level LAeq(15min)	Additional Mitigation Daytime OOH	Additional Mitigation Evening *(>2 consecutive rest periods)	Additional Mitigation Night *(>2 consecutive sleep periods)
212441	1 GRANDVIEW AV, TURVEY PARK NSW 2650	58	53	52	42	48	-	-	CO1
212447	7 GRANDVIEW AV, TURVEY PARK NSW 2650	58	53	52	42	48	-	-	CO1
212458	3 GRANDVIEW AV, TURVEY PARK NSW 2650	58	53	52	42	48	-	-	CO1
212465	5 GRANDVIEW AV, TURVEY PARK NSW 2650	58	53	52	42	48	-	-	CO1
212467	1A GRANDVIEW AV, TURVEY PARK NSW 2650	58	53	52	42	46	-	-	CO1
212509	9 GRANDVIEW AV, TURVEY PARK NSW 2650	58	53	52	42	50	-	-	CO1
212523	13 GRANDVIEW AV, TURVEY PARK NSW 2650	58	53	52	42	48	-	-	CO1
212529	11 GRANDVIEW AV, TURVEY PARK NSW 2650	58	53	52	42	47	-	-	CO1
212545	17 GRANDVIEW AV, TURVEY PARK NSW 2650	58	53	52	42	47	-	-	CO1
212546	15 GRANDVIEW AV, TURVEY PARK NSW 2650	58	53	52	42	48	-	-	CO1
212550	22 TREVOR ST, TURVEY PARK NSW 2650	58	53	52	42	46	-	-	CO1
212569	19 GRANDVIEW AV, TURVEY PARK NSW 2650	58	53	52	42	48	-	-	CO1
212608	25 GRANDVIEW AV, TURVEY PARK NSW 2650	58	53	52	42	48	-	-	CO1
212613	20 TREVOR ST, TURVEY PARK NSW 2650	58	53	52	42	46	-	-	CO1
212614	1 LINDSAY ST, TURVEY PARK NSW 2650	58	53	52	42	45	-	-	CO1
212625	58 MACLEAY ST, TURVEY PARK NSW 2650	58	53	52	42	47	-	-	CO1
212627	27 GRANDVIEW AV, TURVEY PARK NSW 2650	58	53	52	42	48	-	-	CO1
212628	29 GRANDVIEW AV, TURVEY PARK NSW 2650	58	53	52	42	48	-	-	CO1
212629	33 GRANDVIEW AV, TURVEY PARK NSW 2650	58	53	52	42	50	-	-	CO1
212635	1A LINDSAY ST, TURVEY PARK NSW 2650	58	53	52	42	45	-	-	CO1
212644	3 LINDSAY ST, TURVEY PARK NSW 2650	58	53	52	42	44	-	-	CO1
212660	31 GRANDVIEW AV, TURVEY PARK NSW 2650	58	53	52	42	49	-	-	CO1
212661	9 LINDSAY ST, TURVEY PARK NSW 2650	58	53	52	42	44	-	-	CO1
212667	5 LINDSAY ST, TURVEY PARK NSW 2650	58	53	52	42	43	-	-	CO1
212669	35 GRANDVIEW AV, TURVEY PARK NSW 2650	58	53	52	42	50	-	-	CO1
212677	11 LINDSAY ST, TURVEY PARK NSW 2650	58	53	52	42	44	-	-	CO1
212685	37 GRANDVIEW AV, TURVEY PARK NSW 2650	58	53	52	42	48	-	-	CO1
212687	7 LINDSAY ST, TURVEY PARK NSW 2650	58	53	52	42	44	-	-	CO1
212689	18 TREVOR ST, TURVEY PARK NSW 2650	58	53	52	42	46	-	-	CO1
212690	2 GRANDVIEW AV, TURVEY PARK NSW 2650	58	53	52	42	47	-	-	CO1
212692	13 LINDSAY ST, TURVEY PARK NSW 2650	58	53	52	42	44	-	-	CO1
212694	4 GRANDVIEW AV, TURVEY PARK NSW 2650	58	53	52	42	48	-	-	CO1
212703	39 GRANDVIEW AV, TURVEY PARK NSW 2650	58	53	52	42	44	-	-	CO1
212710	6 GRANDVIEW AV, TURVEY PARK NSW 2650	58	53	52	42	48	-	-	CO1
212711	41 GRANDVIEW AV, TURVEY PARK NSW 2650	58	53	52	42	43	-	-	CO1
212712	17 LINDSAY ST, TURVEY PARK NSW 2650	58	53	52	42	44	-	-	CO1
212713	15 LINDSAY ST, TURVEY PARK NSW 2650	58	53	52	42	45	-	-	CO1
212734	43 GRANDVIEW AV, TURVEY PARK NSW 2650	58	53	52	42	44	-	-	CO1
212749	19 LINDSAY ST, TURVEY PARK NSW 2650	58	53	52	42	44	-	-	CO1
212750	8 GRANDVIEW AV, TURVEY PARK NSW 2650	58	53	52	42	48	-	-	CO1
212753	56 MACLEAY ST, TURVEY PARK NSW 2650	58	53	52	42	47	-	-	CO1
212754	10 GRANDVIEW AV, TURVEY PARK NSW 2650	58	53	52	42	46	-	-	CO1
212761	16 TREVOR ST, TURVEY PARK NSW 2650	58	53	52	42	47	-	-	CO1
212777	12 GRANDVIEW AV, TURVEY PARK NSW 2650	58	53	52	42	48	-	-	CO1
212780	16 GRANDVIEW AV, TURVEY PARK NSW 2650	58	53	52	42	49	-	-	CO1
212783	14 GRANDVIEW AV, TURVEY PARK NSW 2650	58	53	52	42	48	-	-	CO1
212806	20 GRANDVIEW AV, TURVEY PARK NSW 2650	58	53	52	42	48	-	-	CO1
212810	18 GRANDVIEW AV, TURVEY PARK NSW 2650	58	53	52	42	49	-	-	CO1
212819	14 TREVOR ST, TURVEY PARK NSW 2650	58	53	52	42	48	-	-	CO1
212824	22 GRANDVIEW AV, TURVEY PARK NSW 2650	58	53	52	42	50	-	-	CO1
212837	14 TURNER ST, TURVEY PARK NSW 2650	58	53	52	42	43	-	-	CO1
212839	24 GRANDVIEW AV, TURVEY PARK NSW 2650	58	53	52	42	49	-	-	CO1
212868	30 GRANDVIEW AV, TURVEY PARK NSW 2650	58	53	52	42	51	-	-	CO1
212872	12 TREVOR ST, TURVEY PARK NSW 2650	58	53	52	42	48	-	-	CO1
212881	34 GRANDVIEW AV, TURVEY PARK NSW 2650	58	53	52	42	47	-	-	CO1
212882	26-28 GRANDVIEW AV, TURVEY PARK NSW 2650	58	53	52	42	50	-	-	CO1
212899	32 GRANDVIEW AV, TURVEY PARK NSW 2650	58	53	52	42	51	-	-	CO1
212905	2 WOODEN ST, TURVEY PARK NSW 2650	58	53	52	42	43	-	-	CO1
212906	36 GRANDVIEW AV, TURVEY PARK NSW 2650	58	53	52	42	51	-	-	CO1
212920	38 GRANDVIEW AV, TURVEY PARK NSW 2650	58	53	52	42	50	-	-	CO1
212921	40 GRANDVIEW AV, TURVEY PARK NSW 2650	58	53	52	42	46	-	-	CO1
212924	6 WOODEN ST, TURVEY PARK NSW 2650	58	53	52	42	45	-	-	CO1
212926	26-28 GRANDVIEW AV, TURVEY PARK NSW 2650	58	53	52	42	50	-	-	CO1
212928	8 WOODEN ST, TURVEY PARK NSW 2650	58	53	52	42	44	-	-	CO1
212929	10 TREVOR ST, TURVEY PARK NSW 2650	58	53	52	42	49	-	-	CO1
212936	42 GRANDVIEW AV, TURVEY PARK NSW 2650	58	53	52	42	45	-	-	CO1
212937	10 WOODEN ST, TURVEY PARK NSW 2650	58	53	52	42	43	-	-	CO1
212941	44 GRANDVIEW AV, TURVEY PARK NSW 2650	58	53	52	42	45	-	-	CO1
212953	14 WOODEN ST, TURVEY PARK NSW 2650	58	53	52	42	46	-	-	CO1
1111699	14 WOODEN ST, TURVEY PARK NSW 2650	58	53	52	42	44	-	-	CO1
212966	12 WOODEN ST, TURVEY PARK NSW 2650	58	53	52	42	46	-	-	CO1
212970	48 GRANDVIEW AV, TURVEY PARK NSW 2650	58	53	52	42	43	-	-	CO1
212986	16 WOODEN ST, TURVEY PARK NSW 2650	58	53	52	42	44	-	-	CO1
213044	2 JARICK ST, TURVEY PARK NSW 2650	58	53	52	42	49	-	-	CO1
213053	4 JARICK ST, TURVEY PARK NSW 2650	58	53	52	42	50	-	-	CO1
213063	6 JARICK ST, TURVEY PARK NSW 2650	58	53	52	42	51	-	-	CO1
213078	8 JARICK ST, TURVEY PARK NSW 2650	58	53	52	42	50	-	-	CO1
213080	6 TURNER ST, TURVEY PARK NSW 2650	58	53	52	42	46	-	-	CO1
213092	10 JARICK ST, TURVEY PARK NSW 2650	58	53	52	42	51	-	-	CO1
213096	12 JARICK ST, TURVEY PARK NSW 2650	58	53	52	42	50	-	-	CO1
213109	16 JARICK ST, TURVEY PARK NSW 2650	58	53	52	42	48	-	-	CO1
213110	14 JARICK ST, TURVEY PARK NSW 2650	58	53	52	42	51	-	-	CO1
213111	6 TREVOR ST, TURVEY PARK NSW 2650	58	53	52	42	49	-	-	CO1
213115	11 TREVOR ST, TURVEY PARK NSW 2650	58	53	52	42	44	-	-	CO1
213134	18 JARICK ST, TURVEY PARK NSW 2650	58	53	52	42	48	-	-	CO1
213149	20 JARICK ST, TURVEY PARK NSW 2650	58	53	52	42	44	-	-	CO1
213157	22 JARICK ST, TURVEY PARK NSW 2650	58	53	52	42	44	-	-	CO1
213163	1 WOODEN ST, TURVEY PARK NSW 2650	58	53	52	42	45	-	-	CO1
213182	4 TREVOR ST, TURVEY PARK NSW 2650	58	53	52	42	49	-	-	CO1
213185	9 WOODEN ST, TURVEY PARK NSW 2650	58	53	52	42	47	-	-	CO1
213187	3 WOODEN ST, TURVEY PARK NSW 2650	58	53	52	42	45	-	-	CO1
213188	7 WOODEN ST, TURVEY PARK NSW 2650	58	53	52	42	43	-	-	CO1
213207	7 TREVOR ST, TURVEY PARK NSW 2650	58	53	52	42	43	-	-	CO1
213210	11 WOODEN ST, TURVEY PARK NSW 2650	58	53	52	42	45	-	-	CO1
213211	13 WOODEN ST, TURVEY PARK NSW 2650	58	53	52	42	48	-	-	CO1
213222	15 WOODEN ST, TURVEY PARK NSW 2650	58	53	52	42	45	-	-	CO1
213229	2 TREVOR ST, TURVEY PARK NSW 2650	58	53	52	42	51	-	-	CO1
213233	4 COLEMAN ST, TURVEY PARK NSW 2650	58	53	52	42	44	-	-	CO1
213234	17 WOODEN ST, TURVEY PARK NSW 2650	58	53	52	42	43	-	-	CO1
213264	22 GARLAND ST, TURVEY PARK NSW 2650	58	53	52	42	50	-	-	CO1
213265	24 BEAUTY POINT AV, TURVEY PARK NSW 2650	58	53	52	42	46	-	-	CO1
213269	21 WOODEN ST, TURVEY PARK NSW 2650	58	53	52	42	47	-	-	CO1
213274	26 GARLAND ST, TURVEY PARK NSW 2650	58	53	52	42	52	-	-	CO1
213281	24 GARLAND ST, TURVEY PARK NSW 2650	58	53	52	42	51	-	-	CO1
213295	28 GARLAND ST, TURVEY PARK NSW 2650	58	53	52	42	51	-	-	CO1
213297	30 GARLAND ST, TURVEY PARK NSW 2650	58	53	52	42	52	-	-	CO1
213298	23 WOODEN ST, TURVEY PARK NSW 2650	58	53	52	42	44	-	-	CO1
213317	32 GARLAND ST, TURVEY PARK NSW 2650	58	53	52	42	55	CO1	CO1	CO1
213322	36 GARLAND ST, TURVEY PARK NSW 2650	58	53	52	42	50	-	-	CO1
213326	5 TURNER ST, TURVEY PARK NSW 2650	58	53	52	42	48	-	-	CO1
213327	34 GARLAND ST, TURVEY PARK NSW 2650	58	53	52	42	52	-	-	CO1
213328	22 BEAUTY POINT AV, TURVEY PARK NSW 2650	58	53	52	42	44	-	-	CO1
213334	38 GARLAND ST, TURVEY PARK NSW 2650	58	53	52	42	50	-	-	CO1
213337	40 GARLAND ST, TURVEY PARK NSW 2650	58	53	52	42	48	-	-	CO1
213341	42 GARLAND ST, TURVEY PARK NSW 2650	58	53	52	42	52	-	-	CO1
213360	44 GARLAND ST, TURVEY PARK NSW 2650	58	53	52	42	48	-	-	CO1
213364	46 GARLAND ST, TURVEY PARK NSW 2650	58	53	52	42	44	-	-	CO1
213367	48 GARLAND ST, TURVEY PARK NSW 2650	58	53	52	42	44	-	-	CO1
213371	31 BEAUTY POINT AV, TURVEY PARK NSW 2650	58	53	52	42	43	-	-	CO1
213377	2 ATHOL ST, TURVEY PARK NSW 2650	58	53	52	42	49	-	-	CO1
213378	52 GARLAND ST, TURVEY PARK NSW 2650	58	53	52	42	46	-	-	CO1
213386	54 GARLAND ST, TURVEY PARK NSW 2650	58	53	52	42	51	-	-	CO1
213391	4 ATHOL ST, TURVEY PARK NSW 2650	58	53	52	42	44	-	-	CO1
213398	6 ATHOL ST, TURVEY PARK NSW 2650	58	53	52	42	45	-	-	CO1
213399	20 BEAUTY POINT AV, TURVEY PARK NSW 2650	58	53	52	42	45	-	-	CO1
213407	10 ATHOL ST, TURVEY PARK NSW 2650	58	53	52	42	48	-	-	CO1

DISCLAIMER: Address data within this document is based on external sources.
SLR Consulting Pty Ltd makes no warranty regarding the data's accuracy or reliability for any purpose.

W.008 - Pedestrian Bridge Work - Peak

SLR ID	ADDRESS	NML Daytime	NML Daytime OOH	NML Evening	NML Night-time	Predicted Level LAeq(15min)	Additional Mitigation Daytime OOH	Additional Mitigation Evening *(>2 consecutive rest periods)	Additional Mitigation Night *(>2 consecutive sleep periods)
213423	1 COLEMAN ST, TURVEY PARK NSW 2650	58	53	52	42	43	-	-	CO1
213428	8 ATHOL ST, TURVEY PARK NSW 2650	58	53	52	42	45	-	-	CO1
213443	19 GARLAND ST, TURVEY PARK NSW 2650	58	53	52	42	46	-	-	CO1
213460	17 GARLAND ST, TURVEY PARK NSW 2650	58	53	52	42	49	-	-	CO1
213466	16 ATHOL ST, TURVEY PARK NSW 2650	58	53	52	42	48	-	-	CO1
213467	9 COLEMAN ST, TURVEY PARK NSW 2650	58	53	52	42	43	-	-	CO1
213470	12 ATHOL ST, TURVEY PARK NSW 2650	58	53	52	42	45	-	-	CO1
213471	21 GARLAND ST, TURVEY PARK NSW 2650	58	53	52	42	52	-	-	CO1
213475	23 GARLAND ST, TURVEY PARK NSW 2650	58	53	52	42	50	-	-	CO1
213478	14 ATHOL ST, TURVEY PARK NSW 2650	58	53	52	42	49	-	-	CO1
213485	37 WOODEN ST, TURVEY PARK NSW 2650	58	53	52	42	43	-	-	CO1
213490	18 ATHOL ST, TURVEY PARK NSW 2650	58	53	52	42	50	-	-	CO1
213496	18 BEAUTY POINT AV, TURVEY PARK NSW 2650	58	53	52	42	47	-	-	CO1
213499	20 ATHOL ST, TURVEY PARK NSW 2650	58	53	52	42	50	-	-	CO1
213508	16A ATHOL ST, TURVEY PARK NSW 2650	58	53	52	42	48	-	-	CO1
213513	29 GARLAND ST, TURVEY PARK NSW 2650	58	53	52	42	55	CO1	CO1	CO1
213519	2/11 COLEMAN ST, TURVEY PARK NSW 2650	58	53	52	42	43	-	-	CO1
213522	25 GARLAND ST, TURVEY PARK NSW 2650	58	53	52	42	53	-	CO1	CO1
213524	27 GARLAND ST, TURVEY PARK NSW 2650	58	53	52	42	53	-	CO1	CO1
213533	15 COLEMAN ST, TURVEY PARK NSW 2650	58	53	52	42	43	-	-	CO1
213550	48 COLEMAN ST, TURVEY PARK NSW 2650	58	53	52	42	48	-	-	CO1
213559	24 ATHOL ST, TURVEY PARK NSW 2650	58	53	52	42	49	-	-	CO1
213566	31 GARLAND ST, TURVEY PARK NSW 2650	58	53	52	42	56	CO1	CO1	CO1
213572	35 GARLAND ST, TURVEY PARK NSW 2650	58	53	52	42	53	-	CO1	CO1
213574	33 GARLAND ST, TURVEY PARK NSW 2650	58	53	52	42	56	CO1	CO1	CO1
213580	22 ATHOL ST, TURVEY PARK NSW 2650	58	53	52	42	49	-	-	CO1
213585	33A GARLAND ST, TURVEY PARK NSW 2650	58	53	52	42	52	-	-	CO1
213591	26 ATHOL ST, TURVEY PARK NSW 2650	58	53	52	42	49	-	-	CO1
213607	16 BEAUTY POINT AV, TURVEY PARK NSW 2650	58	53	52	42	45	-	-	CO1
213609	14 YOUNG ST, TURVEY PARK NSW 2650	58	53	52	42	45	-	-	CO1
213622	28 ATHOL ST, TURVEY PARK NSW 2650	58	53	52	42	45	-	-	CO1
213627	46 COLEMAN ST, TURVEY PARK NSW 2650	58	53	52	42	53	-	CO1	CO1
213644	30 ATHOL ST, TURVEY PARK NSW 2650	58	53	52	42	45	-	-	CO1
213651	32 ATHOL ST, TURVEY PARK NSW 2650	58	53	52	42	44	-	-	CO1
213667	36 ATHOL ST, TURVEY PARK NSW 2650	58	53	52	42	44	-	-	CO1
213673	13 RICHARD ST, TURVEY PARK NSW 2650	58	53	52	42	45	-	-	CO1
213682	34 ATHOL ST, TURVEY PARK NSW 2650	58	53	52	42	43	-	-	CO1
213694	14 BEAUTY POINT AV, TURVEY PARK NSW 2650	58	53	52	42	47	-	-	CO1
213697	1 ATHOL ST, TURVEY PARK NSW 2650	58	53	52	42	48	-	-	CO1
213699	3 ATHOL ST, TURVEY PARK NSW 2650	58	53	52	42	44	-	-	CO1
213710	38 ATHOL ST, TURVEY PARK NSW 2650	58	53	52	42	43	-	-	CO1
213715	5 ATHOL ST, TURVEY PARK NSW 2650	58	53	52	42	47	-	-	CO1
213735	42 COLEMAN ST, TURVEY PARK NSW 2650	58	53	52	42	52	-	-	CO1
213746	48 COLEMAN ST, TURVEY PARK NSW 2650	58	53	52	42	53	-	CO1	CO1
213768	44 COLEMAN ST, TURVEY PARK NSW 2650	58	53	52	42	53	-	CO1	CO1
213787	11 ATHOL ST, TURVEY PARK NSW 2650	58	53	52	42	47	-	-	CO1
213793	12 BEAUTY POINT AV, TURVEY PARK NSW 2650	58	53	52	42	46	-	-	CO1
213795	10 HILL ST, TURVEY PARK NSW 2650	58	53	52	42	43	-	-	CO1
213797	13 ATHOL ST, TURVEY PARK NSW 2650	58	53	52	42	48	-	-	CO1
213798	15 ATHOL ST, TURVEY PARK NSW 2650	58	53	52	42	47	-	-	CO1
213801	12 HILL ST, TURVEY PARK NSW 2650	58	53	52	42	43	-	-	CO1
213804	52 COLEMAN ST, TURVEY PARK NSW 2650	58	53	52	42	54	CO1	CO1	CO1
213814	54 COLEMAN ST, TURVEY PARK NSW 2650	58	53	52	42	53	-	CO1	CO1
213818	50 COLEMAN ST, TURVEY PARK NSW 2650	58	53	52	42	55	CO1	CO1	CO1
213822	14 HILL ST, TURVEY PARK NSW 2650	58	53	52	42	43	-	-	CO1
213845	16 HILL ST, TURVEY PARK NSW 2650	58	53	52	42	44	-	-	CO1
213852	56 COLEMAN ST, TURVEY PARK NSW 2650	58	53	52	42	58	CO1	CO1	CO1, CO2, (RO,AO)*
213860	20 HILL ST, TURVEY PARK NSW 2650	58	53	52	42	44	-	-	CO1
213862	18 HILL ST, TURVEY PARK NSW 2650	58	53	52	42	44	-	-	CO1
213865	58 COLEMAN ST, TURVEY PARK NSW 2650	58	53	52	42	58	CO1	CO1	CO1, CO2, (RO,AO)*
213871	3 TURNER ST, TURVEY PARK NSW 2650	58	53	52	42	52	-	-	CO1
213882	60 COLEMAN ST, TURVEY PARK NSW 2650	58	53	52	42	58	CO1	CO1	CO1, CO2, (RO,AO)*
213884	34 MACLEAY ST, TURVEY PARK NSW 2650	58	53	52	42	46	-	-	CO1
213899	10 BEAUTY POINT AV, TURVEY PARK NSW 2650	58	53	52	42	44	-	-	CO1
213913	4 TURNER ST, TURVEY PARK NSW 2650	58	53	52	42	50	-	-	CO1
213915	22 HILL ST, TURVEY PARK NSW 2650	58	53	52	42	43	-	-	CO1
213925	2A TREVOR ST, TURVEY PARK NSW 2650	58	53	52	42	49	-	-	CO1
213930	33 EDMONDSON ST, TURVEY PARK NSW 2650	58	53	52	42	45	-	-	CO1
213937	26 HILL ST, TURVEY PARK NSW 2650	58	53	52	42	44	-	-	CO1
213946	27 ATHOL ST, TURVEY PARK NSW 2650	58	53	52	42	49	-	-	CO1
213955	13 ATHOL ST, TURVEY PARK NSW 2650	58	53	52	42	48	-	-	CO1
213966	28 HILL ST, TURVEY PARK NSW 2650	58	53	52	42	43	-	-	CO1
213969	8 BEAUTY POINT AV, TURVEY PARK NSW 2650	58	53	52	42	45	-	-	CO1
213973	29 ATHOL ST, TURVEY PARK NSW 2650	58	53	52	42	49	-	-	CO1
213983	19 BEAUTY POINT AV, TURVEY PARK NSW 2650	58	53	52	42	43	-	-	CO1
213986	13 YOUNG ST, TURVEY PARK NSW 2650	58	53	52	42	44	-	-	CO1
214000	5 HILL ST, TURVEY PARK NSW 2650	58	53	52	42	43	-	-	CO1
214003	25 ATHOL ST, TURVEY PARK NSW 2650	58	53	52	42	51	-	-	CO1
214007	31 EDMONDSON ST, TURVEY PARK NSW 2650	58	53	52	42	44	-	-	CO1
214012	31 ATHOL ST, TURVEY PARK NSW 2650	58	53	52	42	48	-	-	CO1
214022	2/86 COLEMAN ST, TURVEY PARK NSW 2650	58	53	52	42	47	-	-	CO1
214025	33 ATHOL ST, TURVEY PARK NSW 2650	58	53	52	42	46	-	-	CO1
214027	1/49 FLINDERS ST, TURVEY PARK NSW 2650	58	53	52	42	43	-	-	CO1
214038	2 TURNER ST, TURVEY PARK NSW 2650	58	53	52	42	49	-	-	CO1
214045	80 COLEMAN ST, TURVEY PARK NSW 2650	58	53	52	42	48	-	-	CO1
214051	37 ATHOL ST, TURVEY PARK NSW 2650	58	53	52	42	45	-	-	CO1
214059	39 ATHOL ST, TURVEY PARK NSW 2650	58	53	52	42	44	-	-	CO1
214060	11 YOUNG ST, TURVEY PARK NSW 2650	58	53	52	42	44	-	-	CO1
214065	35 ATHOL ST, TURVEY PARK NSW 2650	58	53	52	42	46	-	-	CO1
214075	29 EDMONDSON ST, TURVEY PARK NSW 2650	58	53	52	42	44	-	-	CO1
214086	76-78 COLEMAN ST, TURVEY PARK NSW 2650	58	53	52	42	46	-	-	CO1
214090	84 COLEMAN ST, TURVEY PARK NSW 2650	58	53	52	42	48	-	-	CO1
214094	41 ATHOL ST, TURVEY PARK NSW 2650	58	53	52	42	43	-	-	CO1
214106	11 HILL ST, TURVEY PARK NSW 2650	58	53	52	42	45	-	-	CO1
214123	2 BEAUTY POINT AV, TURVEY PARK NSW 2650	58	53	52	42	44	-	-	CO1
214134	9 YOUNG ST, TURVEY PARK NSW 2650	58	53	52	42	43	-	-	CO1
214135	17 HILL ST, TURVEY PARK NSW 2650	58	53	52	42	45	-	-	CO1
214136	88 COLEMAN ST, TURVEY PARK NSW 2650	58	53	52	42	48	-	-	CO1
214146	15 HILL ST, TURVEY PARK NSW 2650	58	53	52	42	44	-	-	CO1
214153	86 COLEMAN ST, TURVEY PARK NSW 2650	58	53	52	42	46	-	-	CO1
214154	27 EDMONDSON ST, TURVEY PARK NSW 2650	58	53	52	42	45	-	-	CO1
214162	2A TURNER ST, TURVEY PARK NSW 2650	58	53	52	42	51	-	-	CO1
214181	88A COLEMAN ST, TURVEY PARK NSW 2650	58	53	52	42	50	-	-	CO1
214187	90 COLEMAN ST, TURVEY PARK NSW 2650	58	53	52	42	50	-	-	CO1
214200	44 FLINDERS ST, TURVEY PARK NSW 2650	58	53	52	42	44	-	-	CO1
214211	96 COLEMAN ST, TURVEY PARK NSW 2650	58	53	52	42	51	-	-	CO1
214229	92 COLEMAN ST, TURVEY PARK NSW 2650	58	53	52	42	49	-	-	CO1
214241	25 HILL ST, TURVEY PARK NSW 2650	58	53	52	42	45	-	-	CO1
214243	94 COLEMAN ST, TURVEY PARK NSW 2650	58	53	52	42	52	-	-	CO1
214256	57 COLEMAN ST, TURVEY PARK NSW 2650	58	53	52	42	59	CO1	CO1	CO1, CO2, (RO,AO)*
214260	12 YOUNG ST, TURVEY PARK NSW 2650	58	53	52	42	43	-	-	CO1
214261	43 FLINDERS ST, TURVEY PARK NSW 2650	58	53	52	42	43	-	-	CO1
214275	59 COLEMAN ST, TURVEY PARK NSW 2650	58	53	52	42	48	-	-	CO1
214281	42 FLINDERS ST, TURVEY PARK NSW 2650	58	53	52	42	44	-	-	CO1
214285	61 COLEMAN ST, TURVEY PARK NSW 2650	58	53	52	42	55	CO1	CO1	CO1
214290	63 COLEMAN ST, TURVEY PARK NSW 2650	58	53	52	42	55	CO1	CO1	CO1
214296	118 COLEMAN ST, TURVEY PARK NSW 2650	58	53	52	42	47	-	-	CO1
214297	5 YOUNG ST, TURVEY PARK NSW 2650	58	53	52	42	43	-	-	CO1
214298	98 COLEMAN ST, TURVEY PARK NSW 2650	58	53	52	42	50	-	-	CO1
214301	102 COLEMAN ST, TURVEY PARK NSW 2650	58	53	52	42	50	-	-	CO1
214310	104 COLEMAN ST, TURVEY PARK NSW 2650	58	53	52	42	50	-	-	CO1
214316	65 COLEMAN ST, TURVEY PARK NSW 2650	58	53	52	42	48	-	-	CO1
214321	100 COLEMAN ST, TURVEY PARK NSW 2650	58	53	52	42	50	-	-	CO1
214327	10 YOUNG ST, TURVEY PARK NSW 2650	58	53	52	42	43	-	-	CO1
214330	116 COLEMAN ST, TURVEY PARK NSW 2650	58	53	52	42	47	-	-	CO1
214350	114 COLEMAN ST, TURVEY PARK NSW 2650	58	53	52	42	48	-	-	CO1

DISCLAIMER: Address data within this document is based on external sources.
SLR Consulting Pty Ltd makes no warranty regarding the data's accuracy or reliability for any purpose.

W.008 - Pedestrian Bridge Work - Peak

SLR ID	ADDRESS	NML Daytime	NML Daytime OOH	NML Evening	NML Night-time	Predicted Level LAeq(15min)	Additional Mitigation Daytime OOH	Additional Mitigation Evening *(>2 consecutive rest periods)	Additional Mitigation Night *(>2 consecutive sleep periods)
214360	108 COLEMAN ST, TURVEY PARK NSW 2650	58	53	52	42	49	-	-	CO1
214363	106 COLEMAN ST, TURVEY PARK NSW 2650	58	53	52	42	49	-	-	CO1
214371	71 COLEMAN ST, TURVEY PARK NSW 2650	58	53	52	42	50	-	-	CO1
214384	7 BEAUTY POINT AV, TURVEY PARK NSW 2650	58	53	52	42	44	-	-	CO1
214395	9 RICHARD ST, TURVEY PARK NSW 2650	58	53	52	42	43	-	-	CO1
214409	110 COLEMAN ST, TURVEY PARK NSW 2650	58	53	52	42	49	-	-	CO1
214423	73 COLEMAN ST, TURVEY PARK NSW 2650	58	53	52	42	49	-	-	CO1
214427	37-39 FLINDERS ST, TURVEY PARK NSW 2650	58	53	52	42	46	-	-	CO1
214439	38 FLINDERS ST, TURVEY PARK NSW 2650	58	53	52	42	44	-	-	CO1
214442	3A BEAUTY POINT AV, TURVEY PARK NSW 2650	58	53	52	42	43	-	-	CO1
214459	41 COLLINS ST, TURVEY PARK NSW 2650	58	53	52	42	45	-	-	CO1
214467	18 INVERARY ST, TURVEY PARK NSW 2650	58	53	52	42	47	-	-	CO1
214479	6 YOUNG ST, TURVEY PARK NSW 2650	58	53	52	42	45	-	-	CO1
214484	34 KILDARE ST, TURVEY PARK NSW 2650	58	53	52	42	60	CO1	CO1	CO1, CO2, (RO,AO)*
214488	3 BURWOOD ST, TURVEY PARK NSW 2650	58	53	52	42	45	-	-	CO1
214493	3 YOUNG ST, TURVEY PARK NSW 2650	58	53	52	42	44	-	-	CO1
214504	5 BURWOOD ST, TURVEY PARK NSW 2650	58	53	52	42	45	-	-	CO1
214507	19 INVERARY ST, TURVEY PARK NSW 2650	58	53	52	42	46	-	-	CO1
214509	36 FLINDERS ST, TURVEY PARK NSW 2650	58	53	52	42	45	-	-	CO1
214515	35 FLINDERS ST, TURVEY PARK NSW 2650	58	53	52	42	46	-	-	CO1
214516	13 BIMBEEN ST, TURVEY PARK NSW 2650	58	53	52	42	43	-	-	CO1
214525	31 NORMAN ST, TURVEY PARK NSW 2650	58	53	52	42	51	-	-	CO1
214526	5 RICHARD ST, TURVEY PARK NSW 2650	58	53	52	42	43	-	-	CO1
1111765	ERIN EARTH 1 KILDARE ST, TURVEY PARK NSW	55	55	-	-	62	CO1	-	-
1111762	21 KILDARE ST, TURVEY PARK NSW 2650	55	55	-	-	61	CO1	-	-
1111761	21 KILDARE ST, TURVEY PARK NSW 2650	55	55	-	-	63	CO1	-	-
1111760	ERIN EARTH 1 KILDARE ST, TURVEY PARK NSW	55	55	-	-	63	CO1	-	-
214532	32 KILDARE ST, TURVEY PARK NSW 2650	58	53	52	42	63	CO1	CO1	CO1, CO2, (RO,AO)*
214545	16 INVERARY ST, TURVEY PARK NSW 2650	58	53	52	42	48	-	-	CO1
214551	39 COLLINS ST, TURVEY PARK NSW 2650	58	53	52	42	46	-	-	CO1
214562	1 YOUNG ST, TURVEY PARK NSW 2650	58	53	52	42	43	-	-	CO1
214566	28 NORMAN ST, TURVEY PARK NSW 2650	58	53	52	42	54	CO1	CO1	CO1
214567	40 COLLINS ST, TURVEY PARK NSW 2650	58	53	52	42	49	-	-	CO1
214574	29 NORMAN ST, TURVEY PARK NSW 2650	58	53	52	42	53	-	CO1	CO1
214575	17 INVERARY ST, TURVEY PARK NSW 2650	58	53	52	42	46	-	-	CO1
214585	3 RICHARD ST, TURVEY PARK NSW 2650	58	53	52	42	43	-	-	CO1
214592	30 KILDARE ST, TURVEY PARK NSW 2650	58	53	52	42	61	CO1	CO1	CO1, CO2, (RO,AO)*
214594	11 BIMBEEN ST, TURVEY PARK NSW 2650	58	53	52	42	44	-	-	CO1
214603	2 YOUNG ST, TURVEY PARK NSW 2650	58	53	52	42	44	-	-	CO1
214608	ERIN EARTH 1 KILDARE ST, TURVEY PARK NSW	55	55	-	-	59	CO1	-	-
214617	37 COLLINS ST, TURVEY PARK NSW 2650	58	53	52	42	47	-	-	CO1
214622	14 INVERARY ST, TURVEY PARK NSW 2650	58	53	52	42	48	-	-	CO1
214630	1 DOCKER ST, WAGGA WAGGA NSW 2650	58	53	52	42	51	-	-	CO1
214634	38 COLLINS ST, TURVEY PARK NSW 2650	58	53	52	42	45	-	-	CO1
214640	26 NORMAN ST, TURVEY PARK NSW 2650	58	53	52	42	54	CO1	CO1	CO1
214650	27 NORMAN ST, TURVEY PARK NSW 2650	58	53	52	42	49	-	-	CO1
214656	4 RICHARD ST, TURVEY PARK NSW 2650	58	53	52	42	43	-	-	CO1
214663	15 INVERARY ST, TURVEY PARK NSW 2650	58	53	52	42	53	-	CO1	CO1
214665	1 RICHARD ST, TURVEY PARK NSW 2650	58	53	52	42	44	-	-	CO1
214666	28 KILDARE ST, TURVEY PARK NSW 2650	58	53	52	42	62	CO1	CO1	CO1, CO2, (RO,AO)*
214678	31 FLINDERS ST, TURVEY PARK NSW 2650	58	53	52	42	44	-	-	CO1
214686	38 RAILWAY ST, TURVEY PARK NSW 2650	58	53	52	42	44	-	-	CO1
214689	35 COLLINS ST, TURVEY PARK NSW 2650	58	53	52	42	46	-	-	CO1
214697	24 NORMAN ST, TURVEY PARK NSW 2650	58	53	52	42	54	CO1	CO1	CO1
214703	1 DOCKER ST, WAGGA WAGGA NSW 2650	58	53	52	42	49	-	-	CO1
214704	12 INVERARY ST, TURVEY PARK NSW 2650	58	53	52	42	49	-	-	CO1
214708	48 RAILWAY ST, TURVEY PARK NSW 2650	58	53	52	42	43	-	-	CO1
214712	25 NORMAN ST, TURVEY PARK NSW 2650	58	53	52	42	57	CO1	CO1	CO1
214714	30 FLINDERS ST, TURVEY PARK NSW 2650	58	53	52	42	45	-	-	CO1
214720	29 MACLEAY ST, TURVEY PARK NSW 2650	58	53	52	42	45	-	-	CO1
214722	75 COLEMAN ST, TURVEY PARK NSW 2650	58	53	52	42	52	-	-	CO1
214727	3/36 COLLINS ST, TURVEY PARK NSW 2650	58	53	52	42	46	-	-	CO1
214728	2 RICHARD ST, TURVEY PARK NSW 2650	58	53	52	42	43	-	-	CO1
214730	50 RAILWAY ST, TURVEY PARK NSW 2650	58	53	52	42	44	-	-	CO1
214735	26 KILDARE ST, TURVEY PARK NSW 2650	58	53	52	42	62	CO1	CO1	CO1, CO2, (RO,AO)*
214736	52 RAILWAY ST, TURVEY PARK NSW 2650	58	53	52	42	43	-	-	CO1
214737	13 INVERARY ST, TURVEY PARK NSW 2650	58	53	52	42	53	-	CO1	CO1
214743	7 BIMBEEN ST, TURVEY PARK NSW 2650	58	53	52	42	49	-	-	CO1
214748	29 FLINDERS ST, TURVEY PARK NSW 2650	58	53	52	42	44	-	-	CO1
214754	31 COLLINS ST, TURVEY PARK NSW 2650	58	53	52	42	43	-	-	CO1
1111759	ERIN EARTH 1 KILDARE ST, TURVEY PARK NSW	55	55	-	-	66	CO1	-	-
214766	22 NORMAN ST, TURVEY PARK NSW 2650	58	53	52	42	55	CO1	CO1	CO1
214768	56 RAILWAY ST, TURVEY PARK NSW 2650	58	53	52	42	44	-	-	CO1
214773	23 NORMAN ST, TURVEY PARK NSW 2650	58	53	52	42	58	CO1	CO1	CO1, CO2, (RO,AO)*
214775	10 INVERARY ST, TURVEY PARK NSW 2650	58	53	52	42	49	-	-	CO1
214777	7/9 DOCKER ST, WAGGA WAGGA NSW 2650	58	53	52	42	50	-	-	CO1
214781	54 RAILWAY ST, TURVEY PARK NSW 2650	58	53	52	42	43	-	-	CO1
214782	28 FLINDERS ST, TURVEY PARK NSW 2650	58	53	52	42	44	-	-	CO1
214787	24 KILDARE ST, TURVEY PARK NSW 2650	58	53	52	42	63	CO1	CO1	CO1, CO2, (RO,AO)*
214789	58 RAILWAY ST, TURVEY PARK NSW 2650	58	53	52	42	44	-	-	CO1
214791	33 COLLINS ST, TURVEY PARK NSW 2650	58	53	52	42	44	-	-	CO1
214794	27 MACLEAY ST, TURVEY PARK NSW 2650	58	53	52	42	46	-	-	CO1
214811	11 INVERARY ST, TURVEY PARK NSW 2650	58	53	52	42	52	-	-	CO1
214818	60 RAILWAY ST, TURVEY PARK NSW 2650	58	53	52	42	44	-	-	CO1
214819	5/9 DOCKER ST, WAGGA WAGGA NSW 2650	58	53	52	42	51	-	-	CO1
214825	5 BIMBEEN ST, TURVEY PARK NSW 2650	58	53	52	42	49	-	-	CO1
214826	27 FLINDERS ST, TURVEY PARK NSW 2650	58	53	52	42	46	-	-	CO1
214827	20 NORMAN ST, TURVEY PARK NSW 2650	58	53	52	42	56	CO1	CO1	CO1
214829	32 COLLINS ST, TURVEY PARK NSW 2650	58	53	52	42	44	-	-	CO1
214831	62 RAILWAY ST, TURVEY PARK NSW 2650	58	53	52	42	45	-	-	CO1
214833	3 DOCKER ST, WAGGA WAGGA NSW 2650	58	53	52	42	47	-	-	CO1
214846	21 NORMAN ST, TURVEY PARK NSW 2650	58	53	52	42	53	-	CO1	CO1
214850	29 COLLINS ST, TURVEY PARK NSW 2650	58	53	52	42	43	-	-	CO1
214860	8 INVERARY ST, TURVEY PARK NSW 2650	58	53	52	42	50	-	-	CO1
214861	22 KILDARE ST, TURVEY PARK NSW 2650	58	53	52	42	65	CO1	CO1	CO1, CO2, (RO,AO)*
214867	ERIN EARTH 1 KILDARE ST, TURVEY PARK NSW	55	55	-	-	65	CO1	-	-
214873	66 RAILWAY ST, TURVEY PARK NSW 2650	58	53	52	42	44	-	-	CO1
214874	68 RAILWAY ST, TURVEY PARK NSW 2650	58	53	52	42	44	-	-	CO1
214880	27 COLLINS ST, TURVEY PARK NSW 2650	58	53	52	42	46	-	-	CO1
214883	9 INVERARY ST, TURVEY PARK NSW 2650	58	53	52	42	53	-	CO1	CO1
214888	18 NORMAN ST, TURVEY PARK NSW 2650	58	53	52	42	58	CO1	CO1	CO1, CO2, (RO,AO)*
214892	19 NORMAN ST, TURVEY PARK NSW 2650	58	53	52	42	57	CO1	CO1	CO1
214900	3 BIMBEEN ST, TURVEY PARK NSW 2650	58	53	52	42	46	-	-	CO1
214901	25 MACLEAY ST, TURVEY PARK NSW 2650	58	53	52	42	51	-	-	CO1
214905	5 DOCKER ST, WAGGA WAGGA NSW 2650	58	53	52	42	46	-	-	CO1
214906	20 ROMA ST, WAGGA WAGGA NSW 2650	58	53	52	42	52	-	-	CO1
214911	72 RAILWAY ST, TURVEY PARK NSW 2650	58	53	52	42	45	-	-	CO1
214914	7 CHASTON ST, WAGGA WAGGA NSW 2650	56	51	50	43	44	-	-	CO1
214915	23 FLINDERS ST, TURVEY PARK NSW 2650	58	53	52	42	45	-	-	CO1
214919	20 KILDARE ST, TURVEY PARK NSW 2650	58	53	52	42	65	CO1	CO1	CO1, CO2, (RO,AO)*
214920	30 COLLINS ST, TURVEY PARK NSW 2650	58	53	52	42	48	-	-	CO1
214921	1 KINDRA LANE, TURVEY PARK NSW 2650	58	53	52	42	52	-	-	CO1
214925	1/9 DOCKER ST, WAGGA WAGGA NSW 2650	58	53	52	42	47	-	-	CO1
214926	4 MACLEAY ST, TURVEY PARK NSW 2650	58	53	52	42	46	-	-	CO1
214928	6 INVERARY ST, TURVEY PARK NSW 2650	58	53	52	42	51	-	-	CO1
214934	25 COLLINS ST, TURVEY PARK NSW 2650	58	53	52	42	47	-	-	CO1
214939	23 MACLEAY ST, TURVEY PARK NSW 2650	58	53	52	42	48	-	-	CO1
214943	16 NORMAN ST, TURVEY PARK NSW 2650	58	53	52	42	55	CO1	CO1	CO1
214952	ERIN EARTH 1 KILDARE ST, TURVEY PARK NSW	55	55	-	-	66	CO1	-	-
214955	15 ROMA ST, WAGGA WAGGA NSW 2650	58	53	52	42	52	-	-	CO1
214958	7 INVERARY ST, TURVEY PARK NSW 2650	58	53	52	42	53	-	CO1	CO1
214961	74 RAILWAY ST, TURVEY PARK NSW 2650	58	53	52	42	48	-	-	CO1
214962	17 NORMAN ST, TURVEY PARK NSW 2650	58	53	52	42	54	CO1	CO1	CO1
214969	18 ROMA ST, WAGGA WAGGA NSW 2650	58	53	52	42	49	-	-	CO1
214972	18 KILDARE ST, TURVEY PARK NSW 2650	58	53	52	42	66	CO1	CO1	CO1, CO2, (RO,AO)*
214975	21 FLINDERS ST, TURVEY PARK NSW 2650	58	53	52	42	47	-	-	CO1

DISCLAIMER: Address data within this document is based on external sources.
SLR Consulting Pty Ltd makes no warranty regarding the data's accuracy or reliability for any purpose.

W.008 - Pedestrian Bridge Work - Peak

SLR ID	ADDRESS	NML Daytime	NML Daytime OOH	NML Evening	NML Night-time	Predicted Level LAeq(15min)	Additional Mitigation Daytime OOH	Additional Mitigation Evening *(>2 consecutive rest periods)	Additional Mitigation Night *(>2 consecutive sleep periods)
214981	23 MACLEAY ST, TURVEY PARK NSW 2650	58	53	52	42	50	-	-	CO1
214983	21 KILDARE ST, TURVEY PARK NSW 2650	55	55	-	-	66	CO1	-	-
214984	23 COLLINS ST, TURVEY PARK NSW 2650	58	53	52	42	46	-	-	CO1
214987	1/1 BIMBEEN ST, TURVEY PARK NSW 2650	58	53	52	42	56	CO1	CO1	CO1
214990	2 MACLEAY ST, TURVEY PARK NSW 2650	58	53	52	42	49	-	-	CO1
215001	76 RAILWAY ST, TURVEY PARK NSW 2650	58	53	52	42	47	-	-	CO1
215002	4 INVERARY ST, TURVEY PARK NSW 2650	58	53	52	42	50	-	-	CO1
215007	7 DOCKER ST, WAGGA WAGGA NSW 2650	58	53	52	42	46	-	-	CO1
215012	14 NORMAN ST, TURVEY PARK NSW 2650	58	53	52	42	57	CO1	CO1	CO1
215017	13 ROMA ST, WAGGA WAGGA NSW 2650	58	53	52	42	47	-	-	CO1
215018	15 NORMAN ST, TURVEY PARK NSW 2650	58	53	52	42	56	CO1	CO1	CO1
215021	1/9 DOCKER ST, WAGGA WAGGA NSW 2650	58	53	52	42	43	-	-	CO1
215023	1 EDMONDSON ST, TURVEY PARK NSW 2650	58	53	52	42	47	-	-	CO1
215027	16 KILDARE ST, TURVEY PARK NSW 2650	58	53	52	42	66	CO1	CO1	CO1, CO2, (RO,AO)*
215028	5 INVERARY ST, TURVEY PARK NSW 2650	58	53	52	42	53	-	CO1	CO1
215029	16 ROMA ST, WAGGA WAGGA NSW 2650	58	53	52	42	48	-	-	CO1
215032	3/21 COLLINS ST, TURVEY PARK NSW 2650	58	53	52	42	47	-	-	CO1
1111749	1 KILDARE ST, TURVEY PARK NSW 2650	58	53	52	42	62	CO1	CO1	CO1, CO2, (RO,AO)*
1111750	1 KILDARE ST, TURVEY PARK NSW 2650	58	53	52	42	59	CO1	CO1	CO1, CO2, (RO,AO)*
1111755	1 KILDARE ST, TURVEY PARK NSW 2650	58	53	52	42	64	CO1	CO1	CO1, CO2, (RO,AO)*
215041	ERIN EARTH 1 KILDARE ST, TURVEY PARK NSW	55	55	-	-	62	CO1	-	-
1111766	ERIN EARTH 1 KILDARE ST, TURVEY PARK NSW	55	55	-	-	63	CO1	-	-
1111751	1 KILDARE ST, TURVEY PARK NSW 2650	58	53	52	42	48	-	-	CO1
1111756	1 KILDARE ST, TURVEY PARK NSW 2650	58	53	52	42	58	CO1	CO1	CO1, CO2, (RO,AO)*
1111757	1 KILDARE ST, TURVEY PARK NSW 2650	58	53	52	42	57	CO1	CO1	CO1
1111754	1 KILDARE ST, TURVEY PARK NSW 2650	58	53	52	42	46	-	-	CO1
1111753	1 KILDARE ST, TURVEY PARK NSW 2650	58	53	52	42	45	-	-	CO1
1111752	1 KILDARE ST, TURVEY PARK NSW 2650	58	53	52	42	50	-	-	CO1
1111748	1 KILDARE ST, TURVEY PARK NSW 2650	58	53	52	42	67	CO1	CO1	CO1, CO2, (RO,AO)*
215049	4/76 BROOKONG AV, WAGGA WAGGA NSW 2650	58	53	52	42	53	-	CO1	CO1
215056	3/74 BROOKONG AV, WAGGA WAGGA NSW 2650	58	53	52	42	54	CO1	CO1	CO1
215059	2 INVERARY ST, TURVEY PARK NSW 2650	58	53	52	42	60	CO1	CO1	CO1, CO2, (RO,AO)*
215061	23 CHASTON ST, WAGGA WAGGA NSW 2650	56	51	50	43	44	-	-	CO1
215067	11 ROMA ST, WAGGA WAGGA NSW 2650	58	53	52	42	46	-	-	CO1
215069	12 NORMAN ST, TURVEY PARK NSW 2650	58	53	52	42	56	CO1	CO1	CO1
215072	82 RAILWAY ST, TURVEY PARK NSW 2650	58	53	52	42	51	-	-	CO1
215075	13 NORMAN ST, TURVEY PARK NSW 2650	58	53	52	42	60	CO1	CO1	CO1, CO2, (RO,AO)*
215077	80 RAILWAY ST, TURVEY PARK NSW 2650	58	53	52	42	49	-	-	CO1
215078	84 RAILWAY ST, TURVEY PARK NSW 2650	58	53	52	42	51	-	-	CO1
215084	21 KILDARE ST, TURVEY PARK NSW 2650	55	55	-	-	70	CO1	-	-
215087	14 KILDARE ST, TURVEY PARK NSW 2650	58	53	52	42	68	CO1	CO1, CO2	CO1, CO2, RO, (AO, AltA)*
215092	12 ROMA ST, WAGGA WAGGA NSW 2650	58	53	52	42	47	-	-	CO1
215105	3 INVERARY ST, TURVEY PARK NSW 2650	58	53	52	42	52	-	-	CO1
215108	86 RAILWAY ST, TURVEY PARK NSW 2650	58	53	52	42	50	-	-	CO1
215120	10 NORMAN ST, TURVEY PARK NSW 2650	58	53	52	42	60	CO1	CO1	CO1, CO2, (RO,AO)*
215124	9 ROMA ST, WAGGA WAGGA NSW 2650	58	53	52	42	47	-	-	CO1
215126	88 RAILWAY ST, TURVEY PARK NSW 2650	58	53	52	42	50	-	-	CO1
215132	90 RAILWAY ST, TURVEY PARK NSW 2650	58	53	52	42	50	-	-	CO1
215133	11 NORMAN ST, TURVEY PARK NSW 2650	58	53	52	42	62	CO1	CO1	CO1, CO2, (RO,AO)*
215139	10 ROMA ST, WAGGA WAGGA NSW 2650	58	53	52	42	45	-	-	CO1
215147	12 KILDARE ST, TURVEY PARK NSW 2650	58	53	52	42	68	CO1	CO1, CO2	CO1, CO2, RO, (AO, AltA)*
215149	8 MEURANT AV, WAGGA WAGGA NSW 2650	56	51	50	43	44	-	-	CO1
215151	94 RAILWAY ST, TURVEY PARK NSW 2650	58	53	52	42	51	-	-	CO1
215155	10 MEURANT AV, WAGGA WAGGA NSW 2650	56	51	50	43	44	-	-	CO1
215160	92 RAILWAY ST, TURVEY PARK NSW 2650	58	53	52	42	50	-	-	CO1
215161	96 RAILWAY ST, TURVEY PARK NSW 2650	58	53	52	42	51	-	-	CO1
215163	1 ERIN ST, TURVEY PARK NSW 2650	58	53	52	42	48	-	-	CO1
215164	1/76 BROOKONG AV, WAGGA WAGGA NSW 2650	58	53	52	42	47	-	-	CO1
215174	1 INVERARY ST, TURVEY PARK NSW 2650	58	53	52	42	60	CO1	CO1	CO1, CO2, (RO,AO)*
215175	12 MEURANT AV, WAGGA WAGGA NSW 2650	56	51	50	43	44	-	-	CO1
215180	3 ERIN ST, TURVEY PARK NSW 2650	58	53	52	42	46	-	-	CO1
215181	2/74 BROOKONG AV, WAGGA WAGGA NSW 2650	58	53	52	42	50	-	-	CO1
215187	8 NORMAN ST, TURVEY PARK NSW 2650	58	53	52	42	61	CO1	CO1	CO1, CO2, (RO,AO)*
215190	5 ERIN ST, TURVEY PARK NSW 2650	58	53	52	42	46	-	-	CO1
215197	9 NORMAN ST, TURVEY PARK NSW 2650	58	53	52	42	63	CO1	CO1	CO1, CO2, (RO,AO)*
215198	8 ROMA ST, WAGGA WAGGA NSW 2650	58	53	52	42	47	-	-	CO1
215199	ERIN EARTH 1 KILDARE ST, TURVEY PARK NSW	55	55	-	-	71	CO1, CO2	-	-
215201	7 ERIN ST, TURVEY PARK NSW 2650	58	53	52	42	47	-	-	CO1
215204	1 INVERARY ST, TURVEY PARK NSW 2650	58	53	52	42	61	CO1	CO1	CO1, CO2, (RO,AO)*
215207	14 MEURANT AV, WAGGA WAGGA NSW 2650	56	51	50	43	46	-	-	CO1
215210	3 CASSIDY PDE, TURVEY PARK NSW 2650	58	53	52	42	60	CO1	CO1	CO1, CO2, (RO,AO)*
215216	9 ERIN ST, TURVEY PARK NSW 2650	58	53	52	42	50	-	-	CO1
215217	10 KILDARE ST, TURVEY PARK NSW 2650	58	53	52	42	70	CO1, CO2	CO1, CO2	CO1, CO2, RO, (AO, AltA)*
215219	11 ERIN ST, TURVEY PARK NSW 2650	58	53	52	42	51	-	-	CO1
215223	16 MEURANT AV, WAGGA WAGGA NSW 2650	56	51	50	43	44	-	-	CO1
215231	68 BROOKONG AV, WAGGA WAGGA NSW 2650	58	53	52	42	52	-	-	CO1
215235	1 CASSIDY PDE, TURVEY PARK NSW 2650	58	53	52	42	55	CO1	CO1	CO1
215243	72 BROOKONG AV, WAGGA WAGGA NSW 2650	58	53	52	42	51	-	-	CO1
215255	5 ROMA ST, WAGGA WAGGA NSW 2650	58	53	52	42	44	-	-	CO1
215265	6 NORMAN ST, TURVEY PARK NSW 2650	58	53	52	42	64	CO1	CO1	CO1, CO2, (RO,AO)*
215267	70 BROOKONG AV, WAGGA WAGGA NSW 2650	58	53	52	42	49	-	-	CO1
215269	7 NORMAN ST, TURVEY PARK NSW 2650	58	53	52	42	67	CO1	CO1	CO1, CO2, (RO,AO)*
215276	66 BROOKONG AV, WAGGA WAGGA NSW 2650	58	53	52	42	53	-	CO1	CO1
215283	8 KILDARE ST, TURVEY PARK NSW 2650	58	53	52	42	71	CO1, CO2	CO1, CO2	CO1, CO2, RO, (AO, AltA)*
215284	12 DOCKER ST, WAGGA WAGGA NSW 2650	56	51	50	43	44	-	-	CO1
215292	1/74 BROOKONG AV, WAGGA WAGGA NSW 2650	58	53	52	42	50	-	-	CO1
215297	64 BROOKONG AV, WAGGA WAGGA NSW 2650	58	53	52	42	51	-	-	CO1
215302	4 NORMAN ST, TURVEY PARK NSW 2650	58	53	52	42	66	CO1	CO1	CO1, CO2, (RO,AO)*
215308	3 ROMA ST, WAGGA WAGGA NSW 2650	58	53	52	42	49	-	-	CO1
215309	5 NORMAN ST, TURVEY PARK NSW 2650	58	53	52	42	67	CO1	CO1	CO1, CO2, (RO,AO)*
215310	62 BROOKONG AV, WAGGA WAGGA NSW 2650	58	53	52	42	48	-	-	CO1
215314	76 BROOKONG AV, WAGGA WAGGA NSW 2650	58	53	52	42	50	-	-	CO1
215320	60 BROOKONG AV, WAGGA WAGGA NSW 2650	58	53	52	42	57	CO1	CO1	CO1
215326	6 KILDARE ST, TURVEY PARK NSW 2650	58	53	52	42	74	CO1, CO2	CO1, CO2	CO1, CO2, RO, (AO, AltA)*
215340	56 BROOKONG AV, WAGGA WAGGA NSW 2650	58	53	52	42	56	CO1	CO1	CO1
215341	14 DOCKER ST, WAGGA WAGGA NSW 2650	56	51	50	43	44	-	-	CO1
215345	ERIN EARTH 1 KILDARE ST, TURVEY PARK NSW	55	55	-	-	74	CO1, CO2	-	-
215351	2 ROMA ST, WAGGA WAGGA NSW 2650	58	53	52	42	48	-	-	CO1
215353	1 ROMA ST, WAGGA WAGGA NSW 2650	58	53	52	42	49	-	-	CO1
215356	3 NORMAN ST, TURVEY PARK NSW 2650	58	53	52	42	74	CO1, CO2	CO1, CO2	CO1, CO2, RO, (AO, AltA)*
215360	2 NORMAN ST, TURVEY PARK NSW 2650	58	53	52	42	68	CO1	CO1, CO2	CO1, CO2, RO, (AO, AltA)*
215365	4 KILDARE ST, TURVEY PARK NSW 2650	58	53	52	42	79	CO1, CO2	CO1, CO2, (RO)*	CO1, CO2, RO, (AO, AltA)*
215375	1 LEWISHAM AV, WAGGA WAGGA NSW 2650	56	51	50	43	45	-	-	CO1
215403	1 NORMAN ST, TURVEY PARK NSW 2650	58	53	52	42	74	CO1, CO2	CO1, CO2	CO1, CO2, RO, (AO, AltA)*
215411	54 BROOKONG AV, WAGGA WAGGA NSW 2650	58	53	52	42	52	-	-	CO1
215412	2 KILDARE ST, TURVEY PARK NSW 2650	58	53	52	42	84	CO1, CO2	CO1, CO2, (RO)*	CO1, CO2, RO, (AO, AltA)*
215423	52 BROOKONG AV, WAGGA WAGGA NSW 2650	58	53	52	42	55	CO1	CO1	CO1
215424	5 LEWISHAM AV, WAGGA WAGGA NSW 2650	56	51	50	43	45	-	-	CO1
215427	50 BROOKONG AV, WAGGA WAGGA NSW 2650	58	53	52	42	60	CO1	CO1	CO1, CO2, (RO,AO)*
215459	55 BROOKONG AV, WAGGA WAGGA NSW 2650	58	53	52	42	45	-	-	CO1
215460	48 BROOKONG AV, WAGGA WAGGA NSW 2650	58	53	52	42	61	CO1	CO1	CO1, CO2, (RO,AO)*
215466	57 BROOKONG AV, WAGGA WAGGA NSW 2650	58	53	52	42	47	-	-	CO1
215469	53 BROOKONG AV, WAGGA WAGGA NSW 2650	58	53	52	42	51	-	-	CO1
215474	18-20 DOCKER ST, WAGGA WAGGA NSW 2650	56	51	50	43	48	-	-	CO1
215476	7 LEWISHAM AV, WAGGA WAGGA NSW 2650	56	51	50	43	45	-	-	CO1
215483	51 BROOKONG AV, WAGGA WAGGA NSW 2650	58	53	52	42	51	-	-	CO1
215490	59 BROOKONG AV, WAGGA WAGGA NSW 2650	58	53	52	42	49	-	-	CO1
215491	46 BROOKONG AV, WAGGA WAGGA NSW 2650	58	53	52	42	61	CO1	CO1	CO1, CO2, (RO,AO)*
215495	65 BROOKONG AV, WAGGA WAGGA NSW 2650	58	53	52	42	43	-	-	CO1
215497	61 BROOKONG AV, WAGGA WAGGA NSW 2650	58	53	52	42	45	-	-	CO1
215498	49 BROOKONG AV, WAGGA WAGGA NSW 2650	58	53	52	42	51	-	-	CO1
215499	44 BROOKONG AV, WAGGA WAGGA NSW 2650	58	53	52	42	62	CO1	CO1	CO1, CO2, (RO,AO)*
215503	67 BROOKONG AV, WAGGA WAGGA NSW 2650	58	53	52	42	47	-	-	CO1
215504	ERIN EARTH 1 KILDARE ST, TURVEY PARK NSW	55	55	-	-	76	CO1, CO2	-	-
215507	47 BROOKONG AV, WAGGA WAGGA NSW 2650	58	53	52	42	51	-	-	CO1
215522	45 BROOKONG AV, WAGGA WAGGA NSW 2650	58	53	52	42	52	-	-	CO1

DISCLAIMER: Address data within this document is based on external sources.
SLR Consulting Pty Ltd makes no warranty regarding the data's accuracy or reliability for any purpose.

W.008 - Pedestrian Bridge Work - Peak

SLR ID	ADDRESS	NML Daytime	NML Daytime OOH	NML Evening	NML Night-time	Predicted Level LAeq(15min)	Additional Mitigation Daytime OOH	Additional Mitigation Evening *(>2 consecutive rest periods)	Additional Mitigation Night *(>2 consecutive sleep periods)
215531	9 LEWISHAM AV, WAGGA WAGGA NSW 2650	56	51	50	43	47	-	-	CO1
215532	73 BROOKONG AV, WAGGA WAGGA NSW 2650	58	53	52	42	44	-	-	CO1
215533	42 BROOKONG AV, WAGGA WAGGA NSW 2650	58	53	52	42	62	CO1	CO1	CO1, CO2, (RO,AO)*
215540	40 BROOKONG AV, WAGGA WAGGA NSW 2650	58	53	52	42	63	CO1	CO1	CO1, CO2, (RO,AO)*
215543	43 BROOKONG AV, WAGGA WAGGA NSW 2650	58	53	52	42	53	-	CO1	CO1
215547	75 BROOKONG AV, WAGGA WAGGA NSW 2650	58	53	52	42	45	-	-	CO1
215549	77 BROOKONG AV, WAGGA WAGGA NSW 2650	58	53	52	42	44	-	-	CO1
215551	14 STATION PL, WAGGA WAGGA NSW 2650	58	53	52	42	51	-	-	CO1
215559	79 BROOKONG AV, WAGGA WAGGA NSW 2650	58	53	52	42	44	-	-	CO1
215563	38 BROOKONG AV, WAGGA WAGGA NSW 2650	58	53	52	42	57	CO1	CO1	CO1
215566	41 BROOKONG AV, WAGGA WAGGA NSW 2650	58	53	52	42	52	-	-	CO1
215570	36 BROOKONG AV, WAGGA WAGGA NSW 2650	58	53	52	42	66	CO1	CO1	CO1, CO2, (RO,AO)*
215574	83 BROOKONG AV, WAGGA WAGGA NSW 2650	58	53	52	42	45	-	-	CO1
215578	2 MURRAY ST, WAGGA WAGGA NSW 2650	58	53	52	42	54	CO1	CO1	CO1
215615	34 BROOKONG AV, WAGGA WAGGA NSW 2650	58	53	52	42	63	CO1	CO1	CO1, CO2, (RO,AO)*
215618	32 BROOKONG AV, WAGGA WAGGA NSW 2650	58	53	52	42	70	CO1, CO2	CO1, CO2	CO1, CO2, RO, (AO, AltA)*
215628	22 DOCKER ST, WAGGA WAGGA NSW 2650	56	51	50	43	46	-	-	CO1
215636	20 BROOKONG AV, WAGGA WAGGA NSW 2650	70	70	-	-	88	CO1, CO2	-	-
215652	4 MURRAY ST, WAGGA WAGGA NSW 2650	58	53	52	42	54	CO1	CO1	CO1
215654	30 BROOKONG AV, WAGGA WAGGA NSW 2650	58	53	52	42	70	CO1, CO2	CO1, CO2	CO1, CO2, RO, (AO, AltA)*
215667	11 LEWISHAM AV, WAGGA WAGGA NSW 2650	56	51	50	43	48	-	-	CO1
215672	28 BROOKONG AV, WAGGA WAGGA NSW 2650	58	53	52	42	74	CO1, CO2	CO1, CO2	CO1, CO2, RO, (AO, AltA)*
215684	24 DOCKER ST, WAGGA WAGGA NSW 2650	56	51	50	43	46	-	-	CO1
215689	6 STATION PL, WAGGA WAGGA NSW 2650	45	45	-	-	53	CO1	-	-
215695	37 BROOKONG AV, WAGGA WAGGA NSW 2650	58	53	52	42	55	CO1	CO1	CO1
215699	2 FOX ST, WAGGA WAGGA NSW 2650	70	70	-	-	73	CO1	-	-
215706	35 BROOKONG AV, WAGGA WAGGA NSW 2650	58	53	52	42	56	CO1	CO1	CO1
215708	2 DONNELLY AV, WAGGA WAGGA NSW 2650	58	53	52	42	57	CO1	CO1	CO1
215712	20 BROOKONG AV, WAGGA WAGGA NSW 2650	70	70	-	-	84	CO1	-	-
215717	BUILDING 3 UNIT 105 1 FLINDERS ST, WAGGA W/	58	53	52	42	49	-	-	CO1
215721	24 BROOKONG AV, WAGGA WAGGA NSW 2650	58	53	52	42	75	CO1, CO2	CO1, CO2	CO1, CO2, RO, (AO, AltA)*
215724	4 DONNELLY AV, WAGGA WAGGA NSW 2650	58	53	52	42	57	CO1	CO1	CO1
215725	6 DONNELLY AV, WAGGA WAGGA NSW 2650	58	53	52	42	58	CO1	CO1	CO1, CO2, (RO,AO)*
215726	33 BROOKONG AV, WAGGA WAGGA NSW 2650	58	53	52	42	56	CO1	CO1	CO1
215731	8 DONNELLY AV, WAGGA WAGGA NSW 2650	58	53	52	42	60	CO1	CO1	CO1, CO2, (RO,AO)*
215746	12 DONNELLY AV, WAGGA WAGGA NSW 2650	58	53	52	42	64	CO1	CO1	CO1, CO2, (RO,AO)*
215748	104 EDWARD ST, WAGGA WAGGA NSW 2650	60	60	60	45	49	-	-	CO1
215749	22 BROOKONG AV, WAGGA WAGGA NSW 2650	58	53	52	42	78	CO1, CO2	CO1, CO2, (RO)*	CO1, CO2, RO, (AO, AltA)*
215750	10 DONNELLY AV, WAGGA WAGGA NSW 2650	58	53	52	42	63	CO1	CO1	CO1, CO2, (RO,AO)*
215751	31 BROOKONG AV, WAGGA WAGGA NSW 2650	58	53	52	42	56	CO1	CO1	CO1
215752	29 BROOKONG AV, WAGGA WAGGA NSW 2650	58	53	52	42	57	CO1	CO1	CO1
215759	6 MURRAY ST, WAGGA WAGGA NSW 2650	58	53	52	42	53	-	CO1	CO1
215760	2-4 STATION PL, WAGGA WAGGA NSW 2650	45	45	-	-	53	CO1	-	-
215762	27 BROOKONG AV, WAGGA WAGGA NSW 2650	58	53	52	42	56	CO1	CO1	CO1
215781	25 BROOKONG AV, WAGGA WAGGA NSW 2650	58	53	52	42	55	CO1	CO1	CO1
215791	1 YATHONG ST, WAGGA WAGGA NSW 2650	58	53	52	42	46	-	-	CO1
215794	1 FLINDERS ST, WAGGA WAGGA NSW 2650	58	53	52	42	48	-	-	CO1
215799	2 LITTLE BEST ST, WAGGA WAGGA NSW 2650	58	53	52	42	51	-	-	CO1
215800	8 MURRAY ST, WAGGA WAGGA NSW 2650	58	53	52	42	51	-	-	CO1
215802	3 YATHONG ST, WAGGA WAGGA NSW 2650	58	53	52	42	50	-	-	CO1
215804	5 YATHONG ST, WAGGA WAGGA NSW 2650	58	53	52	42	48	-	-	CO1
215807	23 BROOKONG AV, WAGGA WAGGA NSW 2650	58	53	52	42	56	CO1	CO1	CO1
215809	104 EDWARD ST, WAGGA WAGGA NSW 2650	60	60	60	45	50	-	-	CO1
215812	9 MURRAY ST, WAGGA WAGGA NSW 2650	58	53	52	42	51	-	-	CO1
215814	33 BROOKONG AV, WAGGA WAGGA NSW 2650	58	53	52	42	48	-	-	CO1
215820	21 BROOKONG AV, WAGGA WAGGA NSW 2650	58	53	52	42	55	CO1	CO1	CO1
215835	1 FOX ST, WAGGA WAGGA NSW 2650	58	53	52	42	54	CO1	CO1	CO1
215836	19 BROOKONG AV, WAGGA WAGGA NSW 2650	58	53	52	42	60	CO1	CO1	CO1, CO2, (RO,AO)*
215837	7 YATHONG ST, WAGGA WAGGA NSW 2650	58	53	52	42	50	-	-	CO1
215843	17 BROOKONG AV, WAGGA WAGGA NSW 2650	58	53	52	42	60	CO1	CO1	CO1, CO2, (RO,AO)*
215846	4 LITTLE BEST ST, WAGGA WAGGA NSW 2650	58	53	52	42	51	-	-	CO1
215849	18 BROOKONG AV, WAGGA WAGGA NSW 2650	58	53	52	42	74	CO1, CO2	CO1, CO2	CO1, CO2, RO, (AO, AltA)*
215853	10 MURRAY ST, WAGGA WAGGA NSW 2650	58	53	52	42	52	-	-	CO1
215874	188 EDWARD ST, WAGGA WAGGA NSW 2650	58	53	52	42	71	CO1, CO2	CO1, CO2	CO1, CO2, RO, (AO, AltA)*
215888	15 BROOKONG AV, WAGGA WAGGA NSW 2650	58	53	52	42	61	CO1	CO1	CO1, CO2, (RO,AO)*
215892	6 LITTLE BEST ST, WAGGA WAGGA NSW 2650	58	53	52	42	48	-	-	CO1
215900	16 BROOKONG AV, WAGGA WAGGA NSW 2650	58	53	52	42	71	CO1, CO2	CO1, CO2	CO1, CO2, RO, (AO, AltA)*
215902	13 BROOKONG AV, WAGGA WAGGA NSW 2650	58	53	52	42	62	CO1	CO1	CO1, CO2, (RO,AO)*
215908	3 FOX ST, WAGGA WAGGA NSW 2650	58	53	52	42	59	CO1	CO1	CO1, CO2, (RO,AO)*
215919	12 MURRAY ST, WAGGA WAGGA NSW 2650	58	53	52	42	52	-	-	CO1
215923	13 MURRAY ST, WAGGA WAGGA NSW 2650	58	53	52	42	55	CO1	CO1	CO1
215924	11 BROOKONG AV, WAGGA WAGGA NSW 2650	58	53	52	42	64	CO1	CO1	CO1, CO2, (RO,AO)*
215925	140 EDWARD ST, WAGGA WAGGA NSW 2650	55	55	-	-	57	CO1	-	-
215933	8 LITTLE BEST ST, WAGGA WAGGA NSW 2650	58	53	52	42	47	-	-	CO1
215942	9 BROOKONG AV, WAGGA WAGGA NSW 2650	58	53	52	42	68	CO1	CO1, CO2	CO1, CO2, RO, (AO, AltA)*
215954	14 BROOKONG AV, WAGGA WAGGA NSW 2650	58	53	52	42	60	CO1	CO1	CO1, CO2, (RO,AO)*
215956	188 EDWARD ST, WAGGA WAGGA NSW 2650	58	53	52	42	67	CO1	CO1	CO1, CO2, (RO,AO)*
215984	5 FOX ST, WAGGA WAGGA NSW 2650	58	53	52	42	62	CO1	CO1	CO1, CO2, (RO,AO)*
215985	14 MURRAY ST, WAGGA WAGGA NSW 2650	58	53	52	42	53	-	CO1	CO1
215988	15 MURRAY ST, WAGGA WAGGA NSW 2650	58	53	52	42	52	-	-	CO1
216006	7 BROOKONG AV, WAGGA WAGGA NSW 2650	58	53	52	42	69	CO1, CO2	CO1, CO2	CO1, CO2, RO, (AO, AltA)*
216007	10 SALMON ST, WAGGA WAGGA NSW 2650	58	53	52	42	52	-	-	CO1
216023	2 YABTREE ST, WAGGA WAGGA NSW 2650	58	53	52	42	47	-	-	CO1
216024	12 BROOKONG AV, WAGGA WAGGA NSW 2650	58	53	52	42	65	CO1	CO1	CO1, CO2, (RO,AO)*
216026	188 EDWARD ST, WAGGA WAGGA NSW 2650	58	53	52	42	67	CO1	CO1	CO1, CO2, (RO,AO)*
216039	4 YABTREE ST, WAGGA WAGGA NSW 2650	58	53	52	42	47	-	-	CO1
216042	16 MURRAY ST, WAGGA WAGGA NSW 2650	58	53	52	42	53	-	CO1	CO1
216053	6 SALMON ST, WAGGA WAGGA NSW 2650	58	53	52	42	53	-	CO1	CO1
216054	8 SALMON ST, WAGGA WAGGA NSW 2650	58	53	52	42	52	-	-	CO1
216056	6 YABTREE ST, WAGGA WAGGA NSW 2650	58	53	52	42	47	-	-	CO1
216059	17 MURRAY ST, WAGGA WAGGA NSW 2650	58	53	52	42	49	-	-	CO1
216060	156 EDWARD ST, WAGGA WAGGA NSW 2650	58	53	52	42	50	-	-	CO1
216069	8 YABTREE ST, WAGGA WAGGA NSW 2650	58	53	52	42	46	-	-	CO1
216073	3/12 SALMON ST, WAGGA WAGGA NSW 2650	58	53	52	42	57	CO1	CO1	CO1
216085	158 EDWARD ST, WAGGA WAGGA NSW 2650	58	53	52	42	48	-	-	CO1
216088	4 SALMON ST, WAGGA WAGGA NSW 2650	58	53	52	42	54	CO1	CO1	CO1
216094	160 EDWARD ST, WAGGA WAGGA NSW 2650	58	53	52	42	50	-	-	CO1
216099	162 EDWARD ST, WAGGA WAGGA NSW 2650	58	53	52	42	55	CO1	CO1	CO1
216103	164 EDWARD ST, WAGGA WAGGA NSW 2650	58	53	52	42	54	CO1	CO1	CO1
216107	168 EDWARD ST, WAGGA WAGGA NSW 2650	58	53	52	42	52	-	-	CO1
216115	2A SALMON ST, WAGGA WAGGA NSW 2650	58	53	52	42	56	CO1	CO1	CO1
216117	166 EDWARD ST, WAGGA WAGGA NSW 2650	58	53	52	42	52	-	-	CO1
216122	2 SALMON ST, WAGGA WAGGA NSW 2650	58	53	52	42	59	CO1	CO1	CO1, CO2, (RO,AO)*
216127	8 BROOKONG AV, WAGGA WAGGA NSW 2650	58	53	52	42	60	CO1	CO1	CO1, CO2, (RO,AO)*
216128	170 EDWARD ST, WAGGA WAGGA NSW 2650	58	53	52	42	61	CO1	CO1	CO1, CO2, (RO,AO)*
216134	19 MURRAY ST, WAGGA WAGGA NSW 2650	58	53	52	42	52	-	-	CO1
216146	18 MURRAY ST, WAGGA WAGGA NSW 2650	58	53	52	42	50	-	-	CO1
216158	188 EDWARD ST, WAGGA WAGGA NSW 2650	55	55	55	-	65	CO1	CO1	-
216165	8 SALMON ST, WAGGA WAGGA NSW 2650	58	53	52	42	51	-	-	CO1
216181	2 PETER ST, WAGGA WAGGA NSW 2650	58	53	52	42	49	-	-	CO1
216196	1 YABTREE ST, WAGGA WAGGA NSW 2650	58	53	52	42	50	-	-	CO1
216200	21 MURRAY ST, WAGGA WAGGA NSW 2650	58	53	52	42	55	CO1	CO1	CO1
216204	20 MURRAY ST, WAGGA WAGGA NSW 2650	58	53	52	42	48	-	-	CO1
216213	3 YABTREE ST, WAGGA WAGGA NSW 2650	58	53	52	42	50	-	-	CO1
216217	5 YABTREE ST, WAGGA WAGGA NSW 2650	58	53	52	42	50	-	-	CO1
216224	7 YABTREE ST, WAGGA WAGGA NSW 2650	58	53	52	42	49	-	-	CO1
216226	4 PETER ST, WAGGA WAGGA NSW 2650	58	53	52	42	49	-	-	CO1
216245	131A EDWARD ST, WAGGA WAGGA NSW 2650	58	53	52	42	48	-	-	CO1
216256	196 EDWARD ST, WAGGA WAGGA NSW 2650	58	53	52	42	60	CO1	CO1	CO1, CO2, (RO,AO)*
216264	22 MURRAY ST, WAGGA WAGGA NSW 2650	58	53	52	42	46	-	-	CO1
216272	198 EDWARD ST, WAGGA WAGGA NSW 2650	58	53	52	42	57	CO1	CO1	CO1
216281	133 EDWARD ST, WAGGA WAGGA NSW 2650	58	53	52	42	47	-	-	CO1
216284	6 PETER ST, WAGGA WAGGA NSW 2650	58	53	52	42	45	-	-	CO1
216292	202 EDWARD ST, WAGGA WAGGA NSW 2650	58	53	52	42	63	CO1	CO1	CO1, CO2, (RO,AO)*
216294	206 EDWARD ST, WAGGA WAGGA NSW 2650	58	53	52	42	64	CO1	CO1	CO1, CO2, (RO,AO)*
216298	153 EDWARD ST, WAGGA WAGGA NSW 2650	58	53	52	42	53	-	CO1	CO1

DISCLAIMER: Address data within this document is based on external sources.
SLR Consulting Pty Ltd makes no warranty regarding the data's accuracy or reliability for any purpose.

W.008 - Pedestrian Bridge Work - Peak

SLR ID	ADDRESS	NML Daytime	NML Daytime OOH	NML Evening	NML Night-time	Predicted Level LAeq(15min)	Additional Mitigation Daytime OOH	Additional Mitigation Evening *(>2 consecutive rest periods)	Additional Mitigation Night *(>2 consecutive sleep periods)
216306	23 MURRAY ST, WAGGA WAGGA NSW 2650	58	53	52	42	50	-	-	CO1
216308	204 EDWARD ST, WAGGA WAGGA NSW 2650	58	53	52	42	62	CO1	CO1	CO1, CO2, (RO,AO)*
216323	157 EDWARD ST, WAGGA WAGGA NSW 2650	58	53	52	42	52	-	-	CO1
216325	210 EDWARD ST, WAGGA WAGGA NSW 2650	58	53	52	42	54	CO1	CO1	CO1
216327	208 EDWARD ST, WAGGA WAGGA NSW 2650	58	53	52	42	62	CO1	CO1	CO1, CO2, (RO,AO)*
216333	161 EDWARD ST, WAGGA WAGGA NSW 2650	58	53	52	42	54	CO1	CO1	CO1
216342	214 EDWARD ST, WAGGA WAGGA NSW 2650	58	53	52	42	58	CO1	CO1	CO1, CO2, (RO,AO)*
216346	131A EDWARD ST, WAGGA WAGGA NSW 2650	58	53	52	42	45	-	-	CO1
216357	212 EDWARD ST, WAGGA WAGGA NSW 2650	58	53	52	42	57	CO1	CO1	CO1
216360	163 EDWARD ST, WAGGA WAGGA NSW 2650	58	53	52	42	55	CO1	CO1	CO1
216370	218 EDWARD ST, WAGGA WAGGA NSW 2650	58	53	52	42	50	-	-	CO1
216373	216 EDWARD ST, WAGGA WAGGA NSW 2650	58	53	52	42	50	-	-	CO1
216378	10 PETER ST, WAGGA WAGGA NSW 2650	58	53	52	42	43	-	-	CO1
216390	220 EDWARD ST, WAGGA WAGGA NSW 2650	58	53	52	42	52	-	-	CO1
216391	1/173 EDWARD ST, WAGGA WAGGA NSW 2650	58	53	52	42	59	CO1	CO1	CO1, CO2, (RO,AO)*
216398	224 EDWARD ST, WAGGA WAGGA NSW 2650	58	53	52	42	50	-	-	CO1
216400	222 EDWARD ST, WAGGA WAGGA NSW 2650	58	53	52	42	51	-	-	CO1
216401	WOMBOY 5/165 EDWARD ST, WAGGA WAGGA N	58	53	52	42	59	CO1	CO1	CO1, CO2, (RO,AO)*
216404	8 BEST ST, WAGGA WAGGA NSW 2650	58	53	52	42	49	-	-	CO1
216412	226 EDWARD ST, WAGGA WAGGA NSW 2650	58	53	52	42	52	-	-	CO1
216419	228 EDWARD ST, WAGGA WAGGA NSW 2650	58	53	52	42	52	-	-	CO1
216433	9 BEST ST, WAGGA WAGGA NSW 2650	58	53	52	42	52	-	-	CO1
216434	177 EDWARD ST, WAGGA WAGGA NSW 2650	58	53	52	42	52	-	-	CO1
216437	12 PETER ST, WAGGA WAGGA NSW 2650	58	53	52	42	45	-	-	CO1
216440	232 EDWARD ST, WAGGA WAGGA NSW 2650	58	53	52	42	50	-	-	CO1
216448	175 EDWARD ST, WAGGA WAGGA NSW 2650	58	53	52	42	54	CO1	CO1	CO1
216464	179 EDWARD ST, WAGGA WAGGA NSW 2650	58	53	52	42	55	CO1	CO1	CO1
216471	181 EDWARD ST, WAGGA WAGGA NSW 2650	58	53	52	42	60	CO1	CO1	CO1, CO2, (RO,AO)*
216472	173 EDWARD ST, WAGGA WAGGA NSW 2650	58	53	52	42	56	CO1	CO1	CO1
216473	240 EDWARD ST, WAGGA WAGGA NSW 2650	58	53	52	42	46	-	-	CO1
216474	234 EDWARD ST, WAGGA WAGGA NSW 2650	58	53	52	42	47	-	-	CO1
216479	238 EDWARD ST, WAGGA WAGGA NSW 2650	58	53	52	42	44	-	-	CO1
216480	189 EDWARD ST, WAGGA WAGGA NSW 2650	58	53	52	42	58	CO1	CO1	CO1, CO2, (RO,AO)*
216481	236 EDWARD ST, WAGGA WAGGA NSW 2650	58	53	52	42	49	-	-	CO1
216485	12 BEST ST, WAGGA WAGGA NSW 2650	58	53	52	42	52	-	-	CO1
216486	191 EDWARD ST, WAGGA WAGGA NSW 2650	58	53	52	42	58	CO1	CO1	CO1, CO2, (RO,AO)*
216487	11A BEST ST, WAGGA WAGGA NSW 2650	58	53	52	42	50	-	-	CO1
216498	14 PETER ST, WAGGA WAGGA NSW 2650	58	53	52	42	47	-	-	CO1
216510	242 EDWARD ST, WAGGA WAGGA NSW 2650	58	53	52	42	46	-	-	CO1
216520	7 FOX ST, WAGGA WAGGA NSW 2650	58	53	52	42	57	CO1	CO1	CO1
216521	2/4-6 THORNE ST, WAGGA WAGGA NSW 2650	58	53	52	42	59	CO1	CO1	CO1, CO2, (RO,AO)*
216540	14 BEST ST, WAGGA WAGGA NSW 2650	58	53	52	42	53	-	CO1	CO1
216547	13 BEST ST, WAGGA WAGGA NSW 2650	58	53	52	42	49	-	-	CO1
216558	9 FOX ST, WAGGA WAGGA NSW 2650	58	53	52	42	53	-	CO1	CO1
216561	20 PETER ST, WAGGA WAGGA NSW 2650	58	53	52	42	50	-	-	CO1
216564	10 FOX ST, WAGGA WAGGA NSW 2650	58	53	52	42	52	-	-	CO1
216585	16 BEST ST, WAGGA WAGGA NSW 2650	58	53	52	42	49	-	-	CO1
216587	4/11 FOX ST, WAGGA WAGGA NSW 2650	58	53	52	42	45	-	-	CO1
216589	8 THORNE ST, WAGGA WAGGA NSW 2650	58	53	52	42	53	-	CO1	CO1
216603	17 BEST ST, WAGGA WAGGA NSW 2650	58	53	52	42	49	-	-	CO1
216605	2/11 FOX ST, WAGGA WAGGA NSW 2650	58	53	52	42	53	-	CO1	CO1
216623	9 THORNE ST, WAGGA WAGGA NSW 2650	58	53	52	42	57	CO1	CO1	CO1
216624	12 FOX ST, WAGGA WAGGA NSW 2650	58	53	52	42	50	-	-	CO1
216626	22 PETER ST, WAGGA WAGGA NSW 2650	58	53	52	42	50	-	-	CO1
216638	215 EDWARD ST, WAGGA WAGGA NSW 2650	58	53	52	42	53	-	CO1	CO1
216642	12 FOX ST, WAGGA WAGGA NSW 2650	58	53	52	42	57	CO1	CO1	CO1
216643	18 BEST ST, WAGGA WAGGA NSW 2650	58	53	52	42	49	-	-	CO1
216649	4/11 FOX ST, WAGGA WAGGA NSW 2650	58	53	52	42	45	-	-	CO1
216651	10 THORNE ST, WAGGA WAGGA NSW 2650	58	53	52	42	54	CO1	CO1	CO1
216655	215-217 EDWARD ST, WAGGA WAGGA NSW 2650	58	53	52	42	53	-	CO1	CO1
216657	1/11 FOX ST, WAGGA WAGGA NSW 2650	58	53	52	42	43	-	-	CO1
216662	215A EDWARD ST, WAGGA WAGGA NSW 2650	58	53	52	42	52	-	-	CO1
216665	2/11 FOX ST, WAGGA WAGGA NSW 2650	58	53	52	42	53	-	CO1	CO1
216668	19 BEST ST, WAGGA WAGGA NSW 2650	58	53	52	42	50	-	-	CO1
216676	11 THORNE ST, WAGGA WAGGA NSW 2650	58	53	52	42	57	CO1	CO1	CO1
216678	24 PETER ST, WAGGA WAGGA NSW 2650	58	53	52	42	49	-	-	CO1
216680	219 EDWARD ST, WAGGA WAGGA NSW 2650	58	53	52	42	53	-	CO1	CO1
216683	14 FOX ST, WAGGA WAGGA NSW 2650	58	53	52	42	50	-	-	CO1
216687	223 EDWARD ST, WAGGA WAGGA NSW 2650	58	53	52	42	51	-	-	CO1
216694	12 THORNE ST, WAGGA WAGGA NSW 2650	58	53	52	42	55	CO1	CO1	CO1
216697	221 EDWARD ST, WAGGA WAGGA NSW 2650	58	53	52	42	51	-	-	CO1
216700	20 BEST ST, WAGGA WAGGA NSW 2650	58	53	52	42	49	-	-	CO1
216705	209A EDWARD ST, WAGGA WAGGA NSW 2650	58	53	52	42	50	-	-	CO1
216710	225 EDWARD ST, WAGGA WAGGA NSW 2650	58	53	52	42	51	-	-	CO1
216721	13 FOX ST, WAGGA WAGGA NSW 2650	58	53	52	42	54	CO1	CO1	CO1
216726	21 BEST ST, WAGGA WAGGA NSW 2650	58	53	52	42	49	-	-	CO1
216729	26 PETER ST, WAGGA WAGGA NSW 2650	58	53	52	42	49	-	-	CO1
216732	13 THORNE ST, WAGGA WAGGA NSW 2650	58	53	52	42	47	-	-	CO1
216733	16 FOX ST, WAGGA WAGGA NSW 2650	58	53	52	42	51	-	-	CO1
216743	14 THORNE ST, WAGGA WAGGA NSW 2650	58	53	52	42	54	CO1	CO1	CO1
216755	8 OATES AV, WAGGA WAGGA NSW 2650	58	53	52	42	55	CO1	CO1	CO1
216758	9 OATES AV, WAGGA WAGGA NSW 2650	58	53	52	42	51	-	-	CO1
216760	237 EDWARD ST, WAGGA WAGGA NSW 2650	58	53	52	42	50	-	-	CO1
216769	239 EDWARD ST, WAGGA WAGGA NSW 2650	58	53	52	42	50	-	-	CO1
216774	15 FOX ST, WAGGA WAGGA NSW 2650	58	53	52	42	51	-	-	CO1
216775	28 PETER ST, WAGGA WAGGA NSW 2650	58	53	52	42	45	-	-	CO1
216781	24 BEST ST, WAGGA WAGGA NSW 2650	58	53	52	42	46	-	-	CO1
216791	16 THORNE ST, WAGGA WAGGA NSW 2650	58	53	52	42	55	CO1	CO1	CO1
216795	15 THORNE ST, WAGGA WAGGA NSW 2650	58	53	52	42	56	CO1	CO1	CO1
216798	23 BEST ST, WAGGA WAGGA NSW 2650	58	53	52	42	48	-	-	CO1
216799	20 FOX ST, WAGGA WAGGA NSW 2650	58	53	52	42	49	-	-	CO1
216801	245 EDWARD ST, WAGGA WAGGA NSW 2650	58	53	52	42	50	-	-	CO1
216806	33 MURRAY ST, WAGGA WAGGA NSW 2650	58	53	52	42	49	-	-	CO1
216810	11 OATES AV, WAGGA WAGGA NSW 2650	58	53	52	42	50	-	-	CO1
216823	10 OATES AV, WAGGA WAGGA NSW 2650	58	53	52	42	54	CO1	CO1	CO1
216833	4/241-243 EDWARD ST, WAGGA WAGGA NSW 26	58	53	52	42	50	-	-	CO1
216837	255 EDWARD ST, WAGGA WAGGA NSW 2650	58	53	52	42	48	-	-	CO1
216839	17 FOX ST, WAGGA WAGGA NSW 2650	58	53	52	42	51	-	-	CO1
216846	26 BEST ST, WAGGA WAGGA NSW 2650	58	53	52	42	43	-	-	CO1
216847	255 EDWARD ST, WAGGA WAGGA NSW 2650	58	53	52	42	46	-	-	CO1
216848	30 PETER ST, WAGGA WAGGA NSW 2650	58	53	52	42	47	-	-	CO1
216857	18 THORNE ST, WAGGA WAGGA NSW 2650	58	53	52	42	54	CO1	CO1	CO1
216863	17 THORNE ST, WAGGA WAGGA NSW 2650	58	53	52	42	57	CO1	CO1	CO1
216867	13 OATES AV, WAGGA WAGGA NSW 2650	58	53	52	42	49	-	-	CO1
216870	35 MURRAY ST, WAGGA WAGGA NSW 2650	58	53	52	42	49	-	-	CO1
216874	26 FOX ST, WAGGA WAGGA NSW 2650	58	53	52	42	49	-	-	CO1
216887	12 OATES AV, WAGGA WAGGA NSW 2650	58	53	52	42	50	-	-	CO1
216892	21 FOX ST, WAGGA WAGGA NSW 2650	58	53	52	42	53	-	CO1	CO1
216895	4/241-243 EDWARD ST, WAGGA WAGGA NSW 26	58	53	52	42	51	-	-	CO1
216897	265 EDWARD ST, WAGGA WAGGA NSW 2650	58	53	52	42	44	-	-	CO1
216899	259 EDWARD ST, WAGGA WAGGA NSW 2650	58	53	52	42	46	-	-	CO1
216902	6/263 EDWARD ST, WAGGA WAGGA NSW 2650	58	53	52	42	48	-	-	CO1
216907	269 EDWARD ST, WAGGA WAGGA NSW 2650	58	53	52	42	44	-	-	CO1
216924	20 THORNE ST, WAGGA WAGGA NSW 2650	58	53	52	42	45	-	-	CO1
216926	28 BEST ST, WAGGA WAGGA NSW 2650	58	53	52	42	47	-	-	CO1
216932	19 THORNE ST, WAGGA WAGGA NSW 2650	58	53	52	42	56	CO1	CO1	CO1
216934	32 PETER ST, WAGGA WAGGA NSW 2650	58	53	52	42	44	-	-	CO1
216941	15 OATES AV, WAGGA WAGGA NSW 2650	58	53	52	42	47	-	-	CO1
216943	7/36 MURRAY ST, WAGGA WAGGA NSW 2650	58	53	52	42	50	-	-	CO1
216944	275 EDWARD ST, WAGGA WAGGA NSW 2650	58	53	52	42	44	-	-	CO1
216950	37 MURRAY ST, WAGGA WAGGA NSW 2650	58	53	52	42	47	-	-	CO1
216951	16 OATES AV, WAGGA WAGGA NSW 2650	58	53	52	42	49	-	-	CO1
216952	28 FOX ST, WAGGA WAGGA NSW 2650	58	53	52	42	47	-	-	CO1
216961	277 EDWARD ST, WAGGA WAGGA NSW 2650	58	53	52	42	45	-	-	CO1
216965	279 EDWARD ST, WAGGA WAGGA NSW 2650	58	53	52	42	46	-	-	CO1
216966	23 FOX ST, WAGGA WAGGA NSW 2650	58	53	52	42	53	-	CO1	CO1

DISCLAIMER: Address data within this document is based on external sources.
SLR Consulting Pty Ltd makes no warranty regarding the data's accuracy or reliability for any purpose.

W.008 - Pedestrian Bridge Work - Peak

SLR ID	ADDRESS	NML Daytime	NML Daytime OOH	NML Evening	NML Night-time	Predicted Level LAeq(15min)	Additional Mitigation Daytime OOH	Additional Mitigation Evening *(>2 consecutive rest periods)	Additional Mitigation Night *(>2 consecutive sleep periods)
216984	245A EDWARD ST, WAGGA WAGGA NSW 2650	58	53	52	42	43	-	-	CO1
216985	30 BEST ST, WAGGA WAGGA NSW 2650	58	53	52	42	47	-	-	CO1
216991	22 THORNE ST, WAGGA WAGGA NSW 2650	58	53	52	42	55	CO1	CO1	CO1
216994	29 BEST ST, WAGGA WAGGA NSW 2650	58	53	52	42	48	-	-	CO1
216999	17 OATES AV, WAGGA WAGGA NSW 2650	58	53	52	42	46	-	-	CO1
217004	21 THORNE ST, WAGGA WAGGA NSW 2650	58	53	52	42	48	-	-	CO1
217009	18 OATES AV, WAGGA WAGGA NSW 2650	58	53	52	42	48	-	-	CO1
217012	34 PETER ST, WAGGA WAGGA NSW 2650	58	53	52	42	44	-	-	CO1
217014	281 EDWARD ST, WAGGA WAGGA NSW 2650	58	53	52	42	46	-	-	CO1
217018	38 MURRAY ST, WAGGA WAGGA NSW 2650	58	53	52	42	52	-	-	CO1
217019	30 FOX ST, WAGGA WAGGA NSW 2650	58	53	52	42	52	-	-	CO1
217027	25 FOX ST, WAGGA WAGGA NSW 2650	58	53	52	42	51	-	-	CO1
217032	39 MURRAY ST, WAGGA WAGGA NSW 2650	58	53	52	42	49	-	-	CO1
217036	6/263 EDWARD ST, WAGGA WAGGA NSW 2650	58	53	52	42	48	-	-	CO1
217038	32 BEST ST, WAGGA WAGGA NSW 2650	58	53	52	42	50	-	-	CO1
217042	20 OATES AV, WAGGA WAGGA NSW 2650	58	53	52	42	49	-	-	CO1
217045	19 OATES AV, WAGGA WAGGA NSW 2650	58	53	52	42	48	-	-	CO1
217048	24 THORNE ST, WAGGA WAGGA NSW 2650	58	53	52	42	54	CO1	CO1	CO1
217052	31 BEST ST, WAGGA WAGGA NSW 2650	58	53	52	42	48	-	-	CO1
217054	295 EDWARD ST, WAGGA WAGGA NSW 2650	56	51	50	43	47	-	-	CO1
217057	2/245A EDWARD ST, WAGGA WAGGA NSW 2650	58	53	52	42	47	-	-	CO1
217063	27 FOX ST, WAGGA WAGGA NSW 2650	58	53	52	42	50	-	-	CO1
217066	23 THORNE ST, WAGGA WAGGA NSW 2650	58	53	52	42	54	CO1	CO1	CO1
217067	36 PETER ST, WAGGA WAGGA NSW 2650	58	53	52	42	43	-	-	CO1
217068	32 FOX ST, WAGGA WAGGA NSW 2650	58	53	52	42	51	-	-	CO1
217069	24 THORNE ST, WAGGA WAGGA NSW 2650	58	53	52	42	49	-	-	CO1
217079	40 MURRAY ST, WAGGA WAGGA NSW 2650	58	53	52	42	51	-	-	CO1
217084	5/18 DARLOW ST, WAGGA WAGGA NSW 2650	58	53	52	42	43	-	-	CO1
217085	8/36 MURRAY ST, WAGGA WAGGA NSW 2650	58	53	52	42	47	-	-	CO1
217090	27 FOX ST, WAGGA WAGGA NSW 2650	58	53	52	42	51	-	-	CO1
217094	22 OATES AV, WAGGA WAGGA NSW 2650	58	53	52	42	50	-	-	CO1
217099	21 OATES AV, WAGGA WAGGA NSW 2650	58	53	52	42	50	-	-	CO1
217100	41 MURRAY ST, WAGGA WAGGA NSW 2650	58	53	52	42	46	-	-	CO1
217101	34 BEST ST, WAGGA WAGGA NSW 2650	58	53	52	42	49	-	-	CO1
217106	4 SHAW ST, WAGGA WAGGA NSW 2650	56	51	50	43	45	-	-	CO1
217109	7/18 DARLOW ST, WAGGA WAGGA NSW 2650	58	53	52	42	45	-	-	CO1
217114	26 THORNE ST, WAGGA WAGGA NSW 2650	58	53	52	42	54	CO1	CO1	CO1
217115	33 BEST ST, WAGGA WAGGA NSW 2650	58	53	52	42	48	-	-	CO1
217118	40 PETER ST, WAGGA WAGGA NSW 2650	58	53	52	42	44	-	-	CO1
217125	25 THORNE ST, WAGGA WAGGA NSW 2650	58	53	52	42	51	-	-	CO1
217129	34 FOX ST, WAGGA WAGGA NSW 2650	58	53	52	42	46	-	-	CO1
217137	3/245A EDWARD ST, WAGGA WAGGA NSW 2650	58	53	52	42	47	-	-	CO1
217138	24 OATES AV, WAGGA WAGGA NSW 2650	58	53	52	42	48	-	-	CO1
217141	43 MURRAY ST, WAGGA WAGGA NSW 2650	58	53	52	42	50	-	-	CO1
217143	29A FOX ST, WAGGA WAGGA NSW 2650	58	53	52	42	50	-	-	CO1
217144	42 MURRAY ST, WAGGA WAGGA NSW 2650	58	53	52	42	51	-	-	CO1
217154	36 BEST ST, WAGGA WAGGA NSW 2650	58	53	52	42	44	-	-	CO1
217163	28 THORNE ST, WAGGA WAGGA NSW 2650	58	53	52	42	53	-	CO1	CO1
217165	6/263 EDWARD ST, WAGGA WAGGA NSW 2650	58	53	52	42	49	-	-	CO1
217173	23 OATES AV, WAGGA WAGGA NSW 2650	58	53	52	42	49	-	-	CO1
217174	36 FOX ST, WAGGA WAGGA NSW 2650	58	53	52	42	45	-	-	CO1
217180	27 THORNE ST, WAGGA WAGGA NSW 2650	58	53	52	42	55	CO1	CO1	CO1
217181	35 BEST ST, WAGGA WAGGA NSW 2650	58	53	52	42	50	-	-	CO1
217183	45 MURRAY ST, WAGGA WAGGA NSW 2650	58	53	52	42	47	-	-	CO1
217190	26 OATES AV, WAGGA WAGGA NSW 2650	58	53	52	42	48	-	-	CO1
217192	44 MURRAY ST, WAGGA WAGGA NSW 2650	58	53	52	42	50	-	-	CO1
217195	3/6 SHAW ST, WAGGA WAGGA NSW 2650	56	51	50	43	45	-	-	CO1
217204	31 FOX ST, WAGGA WAGGA NSW 2650	58	53	52	42	50	-	-	CO1
217209	40 BEST ST, WAGGA WAGGA NSW 2650	58	53	52	42	44	-	-	CO1
217222	47 MURRAY ST, WAGGA WAGGA NSW 2650	58	53	52	42	48	-	-	CO1
217223	38A FOX ST, WAGGA WAGGA NSW 2650	58	53	52	42	47	-	-	CO1
217225	30 THORNE ST, WAGGA WAGGA NSW 2650	58	53	52	42	53	-	CO1	CO1
217230	25 OATES AV, WAGGA WAGGA NSW 2650	58	53	52	42	47	-	-	CO1
217234	29 THORNE ST, WAGGA WAGGA NSW 2650	58	53	52	42	53	-	CO1	CO1
217236	46 MURRAY ST, WAGGA WAGGA NSW 2650	58	53	52	42	48	-	-	CO1
217244	42 PETER ST, WAGGA WAGGA NSW 2650	58	53	52	42	44	-	-	CO1
217254	271 EDWARD ST, WAGGA WAGGA NSW 2650	58	53	52	42	45	-	-	CO1
217256	41 BEST ST, WAGGA WAGGA NSW 2650	58	53	52	42	46	-	-	CO1
217260	30 OATES AV, WAGGA WAGGA NSW 2650	58	53	52	42	49	-	-	CO1
217261	38B FOX ST, WAGGA WAGGA NSW 2650	58	53	52	42	46	-	-	CO1
217274	49 MURRAY ST, WAGGA WAGGA NSW 2650	58	53	52	42	48	-	-	CO1
217279	32 THORNE ST, WAGGA WAGGA NSW 2650	58	53	52	42	53	-	CO1	CO1
217280	33 FOX ST, WAGGA WAGGA NSW 2650	58	53	52	42	50	-	-	CO1
217289	48 MURRAY ST, WAGGA WAGGA NSW 2650	58	53	52	42	50	-	-	CO1
217294	27 OATES AV, WAGGA WAGGA NSW 2650	58	53	52	42	48	-	-	CO1
217299	31 THORNE ST, WAGGA WAGGA NSW 2650	58	53	52	42	52	-	-	CO1
217306	42 BEST ST, WAGGA WAGGA NSW 2650	58	53	52	42	49	-	-	CO1
217308	2/18 DARLOW ST, WAGGA WAGGA NSW 2650	58	53	52	42	43	-	-	CO1
217311	40 FOX ST, WAGGA WAGGA NSW 2650	58	53	52	42	45	-	-	CO1
217314	46 PETER ST, WAGGA WAGGA NSW 2650	58	53	52	42	43	-	-	CO1
217319	51 MURRAY ST, WAGGA WAGGA NSW 2650	58	53	52	42	51	-	-	CO1
217323	34 THORNE ST, WAGGA WAGGA NSW 2650	58	53	52	42	52	-	-	CO1
217333	29 OATES AV, WAGGA WAGGA NSW 2650	58	53	52	42	46	-	-	CO1
1111676	32 OATES AV, WAGGA WAGGA NSW 2650	58	53	52	42	44	-	-	CO1
217340	32 OATES AV, WAGGA WAGGA NSW 2650	58	53	52	42	48	-	-	CO1
217345	50 MURRAY ST, WAGGA WAGGA NSW 2650	58	53	52	42	49	-	-	CO1
217351	10 DARLOW ST, WAGGA WAGGA NSW 2650	58	53	52	42	46	-	-	CO1
217353	35 THORNE ST, WAGGA WAGGA NSW 2650	58	53	52	42	50	-	-	CO1
217357	44 BEST ST, WAGGA WAGGA NSW 2650	58	53	52	42	49	-	-	CO1
217359	4 DARLOW ST, WAGGA WAGGA NSW 2650	58	53	52	42	47	-	-	CO1
217362	41 BEST ST, WAGGA WAGGA NSW 2650	58	53	52	42	47	-	-	CO1
217366	53 MURRAY ST, WAGGA WAGGA NSW 2650	58	53	52	42	51	-	-	CO1
217368	6 DARLOW ST, WAGGA WAGGA NSW 2650	58	53	52	42	43	-	-	CO1
217376	26 DARLOW ST, WAGGA WAGGA NSW 2650	58	53	52	42	44	-	-	CO1
217381	36 THORNE ST, WAGGA WAGGA NSW 2650	58	53	52	42	52	-	-	CO1
217382	42 FOX ST, WAGGA WAGGA NSW 2650	58	53	52	42	47	-	-	CO1
217383	102 MORGAN ST, WAGGA WAGGA NSW 2650	58	53	52	42	43	-	-	CO1
217384	8 DARLOW ST, WAGGA WAGGA NSW 2650	58	53	52	42	43	-	-	CO1
217385	31 OATES AV, WAGGA WAGGA NSW 2650	58	53	52	42	45	-	-	CO1
217392	2/39 FOX ST, WAGGA WAGGA NSW 2650	58	53	52	42	49	-	-	CO1
217397	14 DARLOW ST, WAGGA WAGGA NSW 2650	58	53	52	42	47	-	-	CO1
217399	37 THORNE ST, WAGGA WAGGA NSW 2650	58	53	52	42	50	-	-	CO1
217400	16 DARLOW ST, WAGGA WAGGA NSW 2650	58	53	52	42	46	-	-	CO1
217401	1/18 DARLOW ST, WAGGA WAGGA NSW 2650	58	53	52	42	43	-	-	CO1
217404	24 DARLOW ST, WAGGA WAGGA NSW 2650	58	53	52	42	45	-	-	CO1
217406	46 BEST ST, WAGGA WAGGA NSW 2650	58	53	52	42	43	-	-	CO1
217417	22 DARLOW ST, WAGGA WAGGA NSW 2650	58	53	52	42	43	-	-	CO1
217424	38 THORNE ST, WAGGA WAGGA NSW 2650	58	53	52	42	53	-	CO1	CO1
217431	3/36 OATES AV, WAGGA WAGGA NSW 2650	58	53	52	42	49	-	-	CO1
217432	43 BEST ST, WAGGA WAGGA NSW 2650	58	53	52	42	47	-	-	CO1
217433	33 OATES AV, WAGGA WAGGA NSW 2650	58	53	52	42	47	-	-	CO1
217434	44 FOX ST, WAGGA WAGGA NSW 2650	58	53	52	42	46	-	-	CO1
217439	77 DOCKER ST, WAGGA WAGGA NSW 2650	58	53	52	42	45	-	-	CO1
217452	2/39-41 THORNE ST, WAGGA WAGGA NSW 2650	58	53	52	42	53	-	CO1	CO1
217458	40 THORNE ST, WAGGA WAGGA NSW 2650	58	53	52	42	53	-	CO1	CO1
217460	120 MORGAN ST, WAGGA WAGGA NSW 2650	58	53	52	42	43	-	-	CO1
217462	45 BEST ST, WAGGA WAGGA NSW 2650	58	53	52	42	47	-	-	CO1
217467	35 OATES AV, WAGGA WAGGA NSW 2650	58	53	52	42	48	-	-	CO1
217470	41 FOX ST, WAGGA WAGGA NSW 2650	58	53	52	42	49	-	-	CO1
217474	46 FOX ST, WAGGA WAGGA NSW 2650	58	53	52	42	47	-	-	CO1
217503	56 MURRAY ST, WAGGA WAGGA NSW 2650	58	53	52	42	48	-	-	CO1
217508	42 THORNE ST, WAGGA WAGGA NSW 2650	58	53	52	42	53	-	CO1	CO1
217510	37 OATES AV, WAGGA WAGGA NSW 2650	58	53	52	42	49	-	-	CO1
217518	48 FOX ST, WAGGA WAGGA NSW 2650	58	53	52	42	47	-	-	CO1
217529	45 FOX ST, WAGGA WAGGA NSW 2650	58	53	52	42	48	-	-	CO1
217531	3 DARLOW ST, WAGGA WAGGA NSW 2650	58	53	52	42	46	-	-	CO1

DISCLAIMER: Address data within this document is based on external sources.
SLR Consulting Pty Ltd makes no warranty regarding the data's accuracy or reliability for any purpose.

W.008 - Pedestrian Bridge Work - Peak

SLR ID	ADDRESS	NML Daytime	NML Daytime OOH	NML Evening	NML Night-time	Predicted Level LAeq(15min)	Additional Mitigation Daytime OOH	Additional Mitigation Evening *(>2 consecutive rest periods)	Additional Mitigation Night *(>2 consecutive sleep periods)
217535	5 DARLOW ST, WAGGA WAGGA NSW 2650	58	53	52	42	46	-	-	CO1
217544	39 OATES AV, WAGGA WAGGA NSW 2650	58	53	52	42	47	-	-	CO1
217547	58 MURRAY ST, WAGGA WAGGA NSW 2650	58	53	52	42	48	-	-	CO1
217553	7 DARLOW ST, WAGGA WAGGA NSW 2650	58	53	52	42	46	-	-	CO1
217559	61 Murray St, Wagga Wagga NSW 2650	45	45	-	-	47	CO1	-	-
217560	9 DARLOW ST, WAGGA WAGGA NSW 2650	58	53	52	42	43	-	-	CO1
217563	50 FOX ST, WAGGA WAGGA NSW 2650	58	53	52	42	47	-	-	CO1
217566	136 MORGAN ST, WAGGA WAGGA NSW 2650	58	53	52	42	45	-	-	CO1
217567	140 MORGAN ST, WAGGA WAGGA NSW 2650	58	53	52	42	48	-	-	CO1
217568	138 MORGAN ST, WAGGA WAGGA NSW 2650	58	53	52	42	46	-	-	CO1
217577	4/52 PETER ST, WAGGA WAGGA NSW 2650	60	60	60	45	49	-	-	CO1
217581	13 DARLOW ST, WAGGA WAGGA NSW 2650	58	53	52	42	45	-	-	CO1
217582	142 MORGAN ST, WAGGA WAGGA NSW 2650	58	53	52	42	51	-	-	CO1
217587	11 DARLOW ST, WAGGA WAGGA NSW 2650	58	53	52	42	44	-	-	CO1
217588	15 DARLOW ST, WAGGA WAGGA NSW 2650	58	53	52	42	45	-	-	CO1
217590	60 MURRAY ST, WAGGA WAGGA NSW 2650	58	53	52	42	48	-	-	CO1
217593	19 DARLOW ST, WAGGA WAGGA NSW 2650	58	53	52	42	43	-	-	CO1
217594	78 DOCKER ST, WAGGA WAGGA NSW 2650	58	53	52	42	43	-	-	CO1
217595	148 MORGAN ST, WAGGA WAGGA NSW 2650	58	53	52	42	48	-	-	CO1
217600	113 MORGAN ST, WAGGA WAGGA NSW 2650	58	53	52	42	46	-	-	CO1
217606	152 MORGAN ST, WAGGA WAGGA NSW 2650	58	53	52	42	48	-	-	CO1
217608	144 MORGAN ST, WAGGA WAGGA NSW 2650	58	53	52	42	50	-	-	CO1
217610	146 MORGAN ST, WAGGA WAGGA NSW 2650	58	53	52	42	48	-	-	CO1
217615	150 MORGAN ST, WAGGA WAGGA NSW 2650	58	53	52	42	50	-	-	CO1
217617	25 DARLOW ST, WAGGA WAGGA NSW 2650	58	53	52	42	44	-	-	CO1
217620	115 MORGAN ST, WAGGA WAGGA NSW 2650	58	53	52	42	47	-	-	CO1
217624	23 DARLOW ST, WAGGA WAGGA NSW 2650	58	53	52	42	44	-	-	CO1
217631	154 MORGAN ST, WAGGA WAGGA NSW 2650	58	53	52	42	45	-	-	CO1
217634	27 DARLOW ST, WAGGA WAGGA NSW 2650	58	53	52	42	44	-	-	CO1
217641	49 BEST ST, WAGGA WAGGA NSW 2650	58	53	52	42	47	-	-	CO1
217643	182 MORGAN ST, WAGGA WAGGA NSW 2650	58	53	52	42	43	-	-	CO1
217649	60A MURRAY ST, WAGGA WAGGA NSW 2650	58	53	52	42	47	-	-	CO1
217650	158 MORGAN ST, WAGGA WAGGA NSW 2650	58	53	52	42	51	-	-	CO1
217652	156 MORGAN ST, WAGGA WAGGA NSW 2650	58	53	52	42	44	-	-	CO1
217660	54 BEST ST, WAGGA WAGGA NSW 2650	58	53	52	42	47	-	-	CO1
1111674	54 BEST ST, WAGGA WAGGA NSW 2650	58	53	52	42	48	-	-	CO1
217661	80 DOCKER ST, WAGGA WAGGA NSW 2650	58	53	52	42	44	-	-	CO1
217680	51 BEST ST, WAGGA WAGGA NSW 2650	58	53	52	42	47	-	-	CO1
217681	121 MORGAN ST, WAGGA WAGGA NSW 2650	58	53	52	42	45	-	-	CO1
217691	119 MORGAN ST, WAGGA WAGGA NSW 2650	58	53	52	42	44	-	-	CO1
217698	62 MURRAY ST, WAGGA WAGGA NSW 2650	58	53	52	42	47	-	-	CO1
217699	52 FOX ST, WAGGA WAGGA NSW 2650	58	53	52	42	47	-	-	CO1
217708	123 MORGAN ST, WAGGA WAGGA NSW 2650	58	53	52	42	48	-	-	CO1
217709	182 MORGAN ST, WAGGA WAGGA NSW 2650	58	53	52	42	45	-	-	CO1
217718	178 MORGAN ST, WAGGA WAGGA NSW 2650	58	53	52	42	48	-	-	CO1
217727	133 MORGAN ST, WAGGA WAGGA NSW 2650	58	53	52	42	48	-	-	CO1
217732	176 MORGAN ST, WAGGA WAGGA NSW 2650	58	53	52	42	46	-	-	CO1
217734	141 MORGAN ST, WAGGA WAGGA NSW 2650	58	53	52	42	46	-	-	CO1
217740	192 MORGAN ST, WAGGA WAGGA NSW 2650	58	53	52	42	44	-	-	CO1
217741	135 MORGAN ST, WAGGA WAGGA NSW 2650	58	53	52	42	46	-	-	CO1
217742	62 PETER ST, WAGGA WAGGA NSW 2650	58	53	52	42	44	-	-	CO1
217743	55 BEST ST, WAGGA WAGGA NSW 2650	58	53	52	42	46	-	-	CO1
1111683	2/196 MORGAN ST, WAGGA WAGGA NSW 2650	58	53	52	42	44	-	-	CO1
217748	64 MURRAY ST, WAGGA WAGGA NSW 2650	58	53	52	42	47	-	-	CO1
217749	180 MORGAN ST, WAGGA WAGGA NSW 2650	58	53	52	42	43	-	-	CO1
217751	51 FOX ST, WAGGA WAGGA NSW 2650	58	53	52	42	47	-	-	CO1
217752	141 MORGAN ST, WAGGA WAGGA NSW 2650	58	53	52	42	49	-	-	CO1
217754	137 MORGAN ST, WAGGA WAGGA NSW 2650	58	53	52	42	46	-	-	CO1
217755	60 BEST ST, WAGGA WAGGA NSW 2650	58	53	52	42	47	-	-	CO1
217759	56 FOX ST, WAGGA WAGGA NSW 2650	58	53	52	42	50	-	-	CO1
217765	52 THORNE ST, WAGGA WAGGA NSW 2650	58	53	52	42	48	-	-	CO1
217770	182 MORGAN ST, WAGGA WAGGA NSW 2650	58	53	52	42	45	-	-	CO1
217773	64 MURRAY ST, WAGGA WAGGA NSW 2650	58	53	52	42	44	-	-	CO1
217774	186 MORGAN ST, WAGGA WAGGA NSW 2650	58	53	52	42	44	-	-	CO1
217777	57 BEST ST, WAGGA WAGGA NSW 2650	58	53	52	42	47	-	-	CO1
217778	64 PETER ST, WAGGA WAGGA NSW 2650	58	53	52	42	46	-	-	CO1
217783	194 MORGAN ST, WAGGA WAGGA NSW 2650	58	53	52	42	44	-	-	CO1
217784	188 MORGAN ST, WAGGA WAGGA NSW 2650	58	53	52	42	44	-	-	CO1
217786	58 FOX ST, WAGGA WAGGA NSW 2650	58	53	52	42	48	-	-	CO1
217787	190 MORGAN ST, WAGGA WAGGA NSW 2650	58	53	52	42	45	-	-	CO1
217790	2/198 MORGAN ST, WAGGA WAGGA NSW 2650	58	53	52	42	44	-	-	CO1
217792	62 BEST ST, WAGGA WAGGA NSW 2650	58	53	52	42	46	-	-	CO1
217793	192 MORGAN ST, WAGGA WAGGA NSW 2650	58	53	52	42	44	-	-	CO1
217796	5/198 MORGAN ST, WAGGA WAGGA NSW 2650	58	53	52	42	43	-	-	CO1
217797	3/53 FOX ST, WAGGA WAGGA NSW 2650	58	53	52	42	48	-	-	CO1
217803	54 THORNE ST, WAGGA WAGGA NSW 2650	58	53	52	42	48	-	-	CO1
1111684	2/196 MORGAN ST, WAGGA WAGGA NSW 2650	58	53	52	42	44	-	-	CO1
217807	53 THORNE ST, WAGGA WAGGA NSW 2650	58	53	52	42	46	-	-	CO1
217808	59 BEST ST, WAGGA WAGGA NSW 2650	58	53	52	42	46	-	-	CO1
217810	147 MORGAN ST, WAGGA WAGGA NSW 2650	58	53	52	42	47	-	-	CO1
217811	149 MORGAN ST, WAGGA WAGGA NSW 2650	58	53	52	42	46	-	-	CO1
217812	151 MORGAN ST, WAGGA WAGGA NSW 2650	58	53	52	42	43	-	-	CO1
217813	60 FOX ST, WAGGA WAGGA NSW 2650	58	53	52	42	50	-	-	CO1
217822	155 MORGAN ST, WAGGA WAGGA NSW 2650	58	53	52	42	45	-	-	CO1
217825	153 MORGAN ST, WAGGA WAGGA NSW 2650	58	53	52	42	45	-	-	CO1
217828	159 MORGAN ST, WAGGA WAGGA NSW 2650	58	53	52	42	48	-	-	CO1
217833	61 BEST ST, WAGGA WAGGA NSW 2650	58	53	52	42	46	-	-	CO1
217835	56 THORNE ST, WAGGA WAGGA NSW 2650	58	53	52	42	48	-	-	CO1
217837	55 FOX ST, WAGGA WAGGA NSW 2650	58	53	52	42	47	-	-	CO1
217839	157 MORGAN ST, WAGGA WAGGA NSW 2650	58	53	52	42	49	-	-	CO1
217846	167 MORGAN ST, WAGGA WAGGA NSW 2650	58	53	52	42	48	-	-	CO1
217848	57 THORNE ST, WAGGA WAGGA NSW 2650	58	53	52	42	45	-	-	CO1
217851	169 MORGAN ST, WAGGA WAGGA NSW 2650	58	53	52	42	48	-	-	CO1
217852	165 MORGAN ST, WAGGA WAGGA NSW 2650	58	53	52	42	48	-	-	CO1
217856	173 MORGAN ST, WAGGA WAGGA NSW 2650	58	53	52	42	47	-	-	CO1
217857	70 PETER ST, WAGGA WAGGA NSW 2650	58	53	52	42	44	-	-	CO1
217859	63 BEST ST, WAGGA WAGGA NSW 2650	58	53	52	42	46	-	-	CO1
217861	171 MORGAN ST, WAGGA WAGGA NSW 2650	58	53	52	42	48	-	-	CO1
217864	57 FOX ST, WAGGA WAGGA NSW 2650	58	53	52	42	49	-	-	CO1
217866	58 THORNE ST, WAGGA WAGGA NSW 2650	58	53	52	42	51	-	-	CO1
217877	66 MURRAY ST, WAGGA WAGGA NSW 2650	58	53	52	42	47	-	-	CO1
217882	65 BEST ST, WAGGA WAGGA NSW 2650	58	53	52	42	45	-	-	CO1
217883	175 MORGAN ST, WAGGA WAGGA NSW 2650	58	53	52	42	46	-	-	CO1
217884	66 FOX ST, WAGGA WAGGA NSW 2650	58	53	52	42	44	-	-	CO1
217896	59 FOX ST, WAGGA WAGGA NSW 2650	58	53	52	42	46	-	-	CO1
217903	60 THORNE ST, WAGGA WAGGA NSW 2650	58	53	52	42	48	-	-	CO1
217908	59 THORNE ST, WAGGA WAGGA NSW 2650	58	53	52	42	45	-	-	CO1
217915	67 BEST ST, WAGGA WAGGA NSW 2650	58	53	52	42	45	-	-	CO1
217918	68 MURRAY ST, WAGGA WAGGA NSW 2650	58	53	52	42	47	-	-	CO1
217923	61 FOX ST, WAGGA WAGGA NSW 2650	58	53	52	42	46	-	-	CO1
217941	70 FOX ST, WAGGA WAGGA NSW 2650	58	53	52	42	44	-	-	CO1
217942	69 BEST ST, WAGGA WAGGA NSW 2650	58	53	52	42	46	-	-	CO1
217945	63 FOX ST, WAGGA WAGGA NSW 2650	58	53	52	42	46	-	-	CO1
217947	3/63 THORNE ST, WAGGA WAGGA NSW 2650	58	53	52	42	45	-	-	CO1
217949	70 MURRAY ST, WAGGA WAGGA NSW 2650	58	53	52	42	46	-	-	CO1
217952	WYNYARD COURT 37/160 FORSYTH ST, WAGGA	58	53	52	42	43	-	-	CO1
217961	73 MURRAY ST, WAGGA WAGGA NSW 2650	58	53	52	42	43	-	-	CO1
217969	72 FOX ST, WAGGA WAGGA NSW 2650	58	53	52	42	49	-	-	CO1
217970	63A FOX ST, WAGGA WAGGA NSW 2650	58	53	52	42	46	-	-	CO1
217971	73 BEST ST, WAGGA WAGGA NSW 2650	58	53	52	42	45	-	-	CO1
217975	64 THORNE ST, WAGGA WAGGA NSW 2650	58	53	52	42	48	-	-	CO1
217981	20 BOLTON ST, WAGGA WAGGA NSW 2650	58	53	52	42	43	-	-	CO1
217985	72 MURRAY ST, WAGGA WAGGA NSW 2650	58	53	52	42	46	-	-	CO1
217990	75 MURRAY ST, WAGGA WAGGA NSW 2650	58	53	52	42	43	-	-	CO1
217992	75 BEST ST, WAGGA WAGGA NSW 2650	58	53	52	42	45	-	-	CO1
217993	74 FOX ST, WAGGA WAGGA NSW 2650	58	53	52	42	48	-	-	CO1

DISCLAIMER: Address data within this document is based on external sources.
SLR Consulting Pty Ltd makes no warranty regarding the data's accuracy or reliability for any purpose.

W.008 - Pedestrian Bridge Work - Peak

SLR ID	ADDRESS	NML Daytime	NML Daytime OOH	NML Evening	NML Night-time	Predicted Level LAeq(15min)	Additional Mitigation Daytime OOH	Additional Mitigation Evening *(>2 consecutive rest periods)	Additional Mitigation Night *(>2 consecutive sleep periods)
217996	18 BOLTON ST, WAGGA WAGGA NSW 2650	58	53	52	42	43	-	-	CO1
217997	3/67 THORNE ST, WAGGA WAGGA NSW 2650	58	53	52	42	46	-	-	CO1
218004	16 BOLTON ST, WAGGA WAGGA NSW 2650	58	53	52	42	43	-	-	CO1
218009	66 THORNE ST, WAGGA WAGGA NSW 2650	58	53	52	42	48	-	-	CO1
218016	14 BOLTON ST, WAGGA WAGGA NSW 2650	58	53	52	42	43	-	-	CO1
218019	77 BEST ST, WAGGA WAGGA NSW 2650	58	53	52	42	44	-	-	CO1
218020	76 FOX ST, WAGGA WAGGA NSW 2650	58	53	52	42	46	-	-	CO1
218022	74 MURRAY ST, WAGGA WAGGA NSW 2650	58	53	52	42	46	-	-	CO1
218025	WYNYARD COURT 40/160 FORSYTH ST, WAGGA	58	53	52	42	43	-	-	CO1
218026	77 MURRAY ST, WAGGA WAGGA NSW 2650	58	53	52	42	44	-	-	CO1
218033	10 BOLTON ST, WAGGA WAGGA NSW 2650	58	53	52	42	43	-	-	CO1
218035	WYNYARD COURT 22/160 FORSYTH ST, WAGGA	58	53	52	42	43	-	-	CO1
218036	12 BOLTON ST, WAGGA WAGGA NSW 2650	58	53	52	42	44	-	-	CO1
218044	68 THORNE ST, WAGGA WAGGA NSW 2650	58	53	52	42	48	-	-	CO1
218045	69 FOX ST, WAGGA WAGGA NSW 2650	58	53	52	42	46	-	-	CO1
218046	8 BOLTON ST, WAGGA WAGGA NSW 2650	58	53	52	42	43	-	-	CO1
218047	79 BEST ST, WAGGA WAGGA NSW 2650	58	53	52	42	44	-	-	CO1
218049	69 THORNE ST, WAGGA WAGGA NSW 2650	58	53	52	42	49	-	-	CO1
218057	4-6 BOLTON ST, WAGGA WAGGA NSW 2650	58	53	52	42	43	-	-	CO1
218062	92 FORSYTH ST, WAGGA WAGGA NSW 2650	58	53	52	42	43	-	-	CO1
218063	4-6 BOLTON ST, WAGGA WAGGA NSW 2650	58	53	52	42	43	-	-	CO1
218064	WYNYARD COURT 33/160 FORSYTH ST, WAGGA	58	53	52	42	45	-	-	CO1
218070	88 FORSYTH ST, WAGGA WAGGA NSW 2650	58	53	52	42	44	-	-	CO1
218073	71 FOX ST, WAGGA WAGGA NSW 2650	58	53	52	42	45	-	-	CO1
218074	78 BEST ST, WAGGA WAGGA NSW 2650	58	53	52	42	45	-	-	CO1
218075	94 FORSYTH ST, WAGGA WAGGA NSW 2650	58	53	52	42	43	-	-	CO1
218076	80 FOX ST, WAGGA WAGGA NSW 2650	58	53	52	42	44	-	-	CO1
218079	70 THORNE ST, WAGGA WAGGA NSW 2650	58	53	52	42	48	-	-	CO1
218081	81 BEST ST, WAGGA WAGGA NSW 2650	58	53	52	42	44	-	-	CO1
218091	69A THORNE ST, WAGGA WAGGA NSW 2650	58	53	52	42	47	-	-	CO1
218094	80 FOX ST, WAGGA WAGGA NSW 2650	58	53	52	42	47	-	-	CO1
218095	81 MURRAY ST, WAGGA WAGGA NSW 2650	58	53	52	42	44	-	-	CO1
218104	WYNYARD COURT 9/160 FORSYTH ST, WAGGA V	58	53	52	42	44	-	-	CO1
218109	82 FOX ST, WAGGA WAGGA NSW 2650	58	53	52	42	43	-	-	CO1
218112	73 FOX ST, WAGGA WAGGA NSW 2650	58	53	52	42	46	-	-	CO1
218113	72 THORNE ST, WAGGA WAGGA NSW 2650	58	53	52	42	49	-	-	CO1
218114	WYNYARD COURT 32/160 FORSYTH ST, WAGGA	58	53	52	42	46	-	-	CO1
218115	3/83 BEST ST, WAGGA WAGGA NSW 2650	58	53	52	42	44	-	-	CO1
218117	94 DOCKER ST, WAGGA WAGGA NSW 2650	58	53	52	42	44	-	-	CO1
218120	71 THORNE ST, WAGGA WAGGA NSW 2650	58	53	52	42	47	-	-	CO1
218124	41-43 SHAW ST, WAGGA WAGGA NSW 2650	58	53	52	42	43	-	-	CO1
218125	WYNYARD COURT 29/160 FORSYTH ST, WAGGA	58	53	52	42	44	-	-	CO1
218131	81A MURRAY ST, WAGGA WAGGA NSW 2650	58	53	52	42	45	-	-	CO1
1111691	GUMLEIGH GARDENS UNIT 30 23 ALBURY ST, WA	58	53	52	42	44	-	-	CO1
218138	82 BEST ST, WAGGA WAGGA NSW 2650	58	53	52	42	45	-	-	CO1
218141	84 FOX ST, WAGGA WAGGA NSW 2650	58	53	52	42	45	-	-	CO1
218146	77 FOX ST, WAGGA WAGGA NSW 2650	58	53	52	42	48	-	-	CO1
218147	74 THORNE ST, WAGGA WAGGA NSW 2650	58	53	52	42	49	-	-	CO1
218148	WYNYARD COURT 7/160 FORSYTH ST, WAGGA V	58	53	52	42	46	-	-	CO1
218150	98 DOCKER ST, WAGGA WAGGA NSW 2650	58	53	52	42	43	-	-	CO1
218151	112 FORSYTH ST, WAGGA WAGGA NSW 2650	58	53	52	42	43	-	-	CO1
218159	83A MURRAY ST, WAGGA WAGGA NSW 2650	58	53	52	42	43	-	-	CO1
218163	79 FOX ST, WAGGA WAGGA NSW 2650	58	53	52	42	47	-	-	CO1
218165	WYNYARD COURT 28/160 FORSYTH ST, WAGGA	58	53	52	42	45	-	-	CO1
218170	100 DOCKER ST, WAGGA WAGGA NSW 2650	58	53	52	42	43	-	-	CO1
218171	76 THORNE ST, WAGGA WAGGA NSW 2650	58	53	52	42	46	-	-	CO1
218174	86 FOX ST, WAGGA WAGGA NSW 2650	58	53	52	42	46	-	-	CO1
218176	WYNYARD COURT 25/160 FORSYTH ST, WAGGA	58	53	52	42	45	-	-	CO1
218187	WYNYARD COURT 4/160 FORSYTH ST, WAGGA V	58	53	52	42	46	-	-	CO1
218188	134 FORSYTH ST, WAGGA WAGGA NSW 2650	58	53	52	42	43	-	-	CO1
218194	WYNYARD COURT 5/160 FORSYTH ST, WAGGA V	58	53	52	42	45	-	-	CO1
218196	84 PETER ST, WAGGA WAGGA NSW 2650	58	53	52	42	44	-	-	CO1
218197	132 FORSYTH ST, WAGGA WAGGA NSW 2650	58	53	52	42	48	-	-	CO1
218203	102 DOCKER ST, WAGGA WAGGA NSW 2650	58	53	52	42	43	-	-	CO1
218204	138 FORSYTH ST, WAGGA WAGGA NSW 2650	58	53	52	42	46	-	-	CO1
218221	GUMLEIGH GARDENS UNIT 21 23 ALBURY ST, WA	58	53	52	42	43	-	-	CO1
218224	101 FORSYTH ST, WAGGA WAGGA NSW 2650	58	53	52	42	44	-	-	CO1
218226	GUMLEIGH GARDENS UNIT 7 19 ALBURY ST, WA	58	53	52	42	43	-	-	CO1
218230	104 DOCKER ST, WAGGA WAGGA NSW 2650	58	53	52	42	43	-	-	CO1
218232	80 THORNE ST, WAGGA WAGGA NSW 2650	58	53	52	42	46	-	-	CO1
218233	150 FORSYTH ST, WAGGA WAGGA NSW 2650	58	53	52	42	44	-	-	CO1
218238	84 BEST ST, WAGGA WAGGA NSW 2650	58	53	52	42	45	-	-	CO1
218242	154 FORSYTH ST, WAGGA WAGGA NSW 2650	58	53	52	42	46	-	-	CO1
218248	89 MURRAY ST, WAGGA WAGGA NSW 2650	58	53	52	42	44	-	-	CO1
218249	WYNYARD COURT 1/160 FORSYTH ST, WAGGA V	58	53	52	42	45	-	-	CO1
218261	88 PETER ST, WAGGA WAGGA NSW 2650	58	53	52	42	43	-	-	CO1
218263	106 DOCKER ST, WAGGA WAGGA NSW 2650	58	53	52	42	43	-	-	CO1
218272	86 BEST ST, WAGGA WAGGA NSW 2650	58	53	52	42	43	-	-	CO1
218274	162A FORSYTH ST, WAGGA WAGGA NSW 2650	58	53	52	42	46	-	-	CO1
218281	90 PETER ST, WAGGA WAGGA NSW 2650	58	53	52	42	43	-	-	CO1
218289	108 DOCKER ST, WAGGA WAGGA NSW 2650	58	53	52	42	43	-	-	CO1
218297	81 FOX ST, WAGGA WAGGA NSW 2650	58	53	52	42	44	-	-	CO1
218304	2/93 MURRAY ST, WAGGA WAGGA NSW 2650	58	53	52	42	43	-	-	CO1
218309	88 BEST ST, WAGGA WAGGA NSW 2650	58	53	52	42	44	-	-	CO1
218321	93 MURRAY ST, WAGGA WAGGA NSW 2650	58	53	52	42	45	-	-	CO1
218331	85 FOX ST, WAGGA WAGGA NSW 2650	58	53	52	42	45	-	-	CO1
218332	GUMLEIGH GARDENS UNIT 7 23 ALBURY ST, WA	58	53	52	42	43	-	-	CO1
218335	95 BEST ST, WAGGA WAGGA NSW 2650	58	53	52	42	43	-	-	CO1
218336	82 THORNE ST, WAGGA WAGGA NSW 2650	58	53	52	42	46	-	-	CO1
218341	90 BEST ST, WAGGA WAGGA NSW 2650	58	53	52	42	44	-	-	CO1
218345	112 DOCKER ST, WAGGA WAGGA NSW 2650	58	53	52	42	44	-	-	CO1
218362	87 FOX ST, WAGGA WAGGA NSW 2650	58	53	52	42	44	-	-	CO1
218363	1 MORUNDAH ST, WAGGA WAGGA NSW 2650	58	53	52	42	45	-	-	CO1
218375	92 BEST ST, WAGGA WAGGA NSW 2650	58	53	52	42	44	-	-	CO1
218388	86 THORNE ST, WAGGA WAGGA NSW 2650	58	53	52	42	46	-	-	CO1
218393	89 FOX ST, WAGGA WAGGA NSW 2650	58	53	52	42	45	-	-	CO1
218394	5 MORUNDAH ST, WAGGA WAGGA NSW 2650	58	53	52	42	45	-	-	CO1
218398	GUMLEIGH GARDENS UNIT 4 23 ALBURY ST, WA	58	53	52	42	43	-	-	CO1
218401	157 FORSYTH ST, WAGGA WAGGA NSW 2650	58	53	52	42	44	-	-	CO1
218410	88 THORNE ST, WAGGA WAGGA NSW 2650	58	53	52	42	46	-	-	CO1
218412	161 FORSYTH ST, WAGGA WAGGA NSW 2650	58	53	52	42	44	-	-	CO1
218417	91 FOX ST, WAGGA WAGGA NSW 2650	58	53	52	42	44	-	-	CO1
218421	159 FORSYTH ST, WAGGA WAGGA NSW 2650	58	53	52	42	46	-	-	CO1
218429	110 THE ESPLANADE, WAGGA WAGGA NSW 265	58	53	52	42	45	-	-	CO1
218434	103 BEST ST, WAGGA WAGGA NSW 2650	58	53	52	42	45	-	-	CO1
218438	90 THORNE ST, WAGGA WAGGA NSW 2650	58	53	52	42	48	-	-	CO1
218448	93 FOX ST, WAGGA WAGGA NSW 2650	58	53	52	42	44	-	-	CO1
218449	4 MORUNDAH ST, WAGGA WAGGA NSW 2650	58	53	52	42	45	-	-	CO1
218456	9 MORUNDAH ST, WAGGA WAGGA NSW 2650	58	53	52	42	45	-	-	CO1
218465	92 THORNE ST, WAGGA WAGGA NSW 2650	58	53	52	42	45	-	-	CO1
218471	93A FOX ST, WAGGA WAGGA NSW 2650	58	53	52	42	44	-	-	CO1
218476	6 MORUNDAH ST, WAGGA WAGGA NSW 2650	58	53	52	42	44	-	-	CO1
218478	11 MORUNDAH ST, WAGGA WAGGA NSW 2650	58	53	52	42	43	-	-	CO1
218481	UNIT 5 108 THE ESPLANADE, WAGGA WAGGA NS	58	53	52	42	43	-	-	CO1
218491	97 FOX ST, WAGGA WAGGA NSW 2650	58	53	52	42	46	-	-	CO1
218498	107 BEST ST, WAGGA WAGGA NSW 2650	58	53	52	42	44	-	-	CO1
218504	13 MORUNDAH ST, WAGGA WAGGA NSW 2650	58	53	52	42	44	-	-	CO1
218514	96 THORNE ST, WAGGA WAGGA NSW 2650	58	53	52	42	44	-	-	CO1
218517	106 THE ESPLANADE, WAGGA WAGGA NSW 265	58	53	52	42	44	-	-	CO1
218525	15 MORUNDAH ST, WAGGA WAGGA NSW 2650	58	53	52	42	46	-	-	CO1
218542	99 FOX ST, WAGGA WAGGA NSW 2650	58	53	52	42	44	-	-	CO1
218548	109 BEST ST, WAGGA WAGGA NSW 2650	58	53	52	42	44	-	-	CO1
218553	10 MORUNDAH ST, WAGGA WAGGA NSW 2650	58	53	52	42	45	-	-	CO1
218557	104 THE ESPLANADE, WAGGA WAGGA NSW 265	58	53	52	42	44	-	-	CO1
218567	32 ALBURY ST, WAGGA WAGGA NSW 2650	58	53	52	42	43	-	-	CO1
218583	111 BEST ST, WAGGA WAGGA NSW 2650	58	53	52	42	44	-	-	CO1

DISCLAIMER: Address data within this document is based on external sources.
SLR Consulting Pty Ltd makes no warranty regarding the data's accuracy or reliability for any purpose.

W.008 - Pedestrian Bridge Work - Peak

SLR ID	ADDRESS	NML Daytime	NML Daytime OOH	NML Evening	NML Night-time	Predicted Level LAeq(15min)	Additional Mitigation Daytime OOH	Additional Mitigation Evening *(>2 consecutive rest periods)	Additional Mitigation Night *(>2 consecutive sleep periods)
218586	14 MORUNDAH ST, WAGGA WAGGA NSW 2650	58	53	52	42	44	-	-	CO1
218603	103 FOX ST, WAGGA WAGGA NSW 2650	58	53	52	42	44	-	-	CO1
218607	19 MORUNDAH ST, WAGGA WAGGA NSW 2650	58	53	52	42	45	-	-	CO1
218615	103 FOX ST, WAGGA WAGGA NSW 2650	58	53	52	42	44	-	-	CO1
218626	102 THORNE ST, WAGGA WAGGA NSW 2650	58	53	52	42	43	-	-	CO1
218632	130 DOCKER ST, WAGGA WAGGA NSW 2650	58	53	52	42	44	-	-	CO1
218640	16 MORUNDAH ST, WAGGA WAGGA NSW 2650	58	53	52	42	46	-	-	CO1
218657	21 MORUNDAH ST, WAGGA WAGGA NSW 2650	58	53	52	42	46	-	-	CO1
1111919	18/185 FORSYTH ST, WAGGA WAGGA NSW 2650	58	53	52	42	43	-	-	CO1
1111918	17/185 FORSYTH ST, WAGGA WAGGA NSW 2650	58	53	52	42	43	-	-	CO1
1111917	16/185 FORSYTH ST, WAGGA WAGGA NSW 2650	58	53	52	42	44	-	-	CO1
1111909	9/185 FORSYTH ST, WAGGA WAGGA NSW 2650	58	53	52	42	43	-	-	CO1
1111916	15/185 FORSYTH ST, WAGGA WAGGA NSW 2650	58	53	52	42	43	-	-	CO1
1111910	10/185 FORSYTH ST, WAGGA WAGGA NSW 2650	58	53	52	42	43	-	-	CO1
1111913	12/185 FORSYTH ST, WAGGA WAGGA NSW 2650	58	53	52	42	43	-	-	CO1
1111914	13/185 FORSYTH ST, WAGGA WAGGA NSW 2650	58	53	52	42	43	-	-	CO1
1111915	14/185 FORSYTH ST, WAGGA WAGGA NSW 2650	58	53	52	42	43	-	-	CO1
1111912	11/185 FORSYTH ST, WAGGA WAGGA NSW 2650	58	53	52	42	43	-	-	CO1
1111908	8/185 FORSYTH ST, WAGGA WAGGA NSW 2650	58	53	52	42	44	-	-	CO1
1111907	7/185 FORSYTH ST, WAGGA WAGGA NSW 2650	58	53	52	42	44	-	-	CO1
1111906	6/185 FORSYTH ST, WAGGA WAGGA NSW 2650	58	53	52	42	44	-	-	CO1
1111905	4/185 FORSYTH ST, WAGGA WAGGA NSW 2650	58	53	52	42	44	-	-	CO1
1111904	3/185 FORSYTH ST, WAGGA WAGGA NSW 2650	58	53	52	42	44	-	-	CO1
1111903	2/185 FORSYTH ST, WAGGA WAGGA NSW 2650	58	53	52	42	44	-	-	CO1
1111902	1/185 FORSYTH ST, WAGGA WAGGA NSW 2650	58	53	52	42	43	-	-	CO1
218674	18 MORUNDAH ST, WAGGA WAGGA NSW 2650	58	53	52	42	46	-	-	CO1
218687	106 THORNE ST, WAGGA WAGGA NSW 2650	58	53	52	42	44	-	-	CO1
218705	96 THE ESPLANADE, WAGGA WAGGA NSW 2650	58	53	52	42	45	-	-	CO1
218707	109 FOX ST, WAGGA WAGGA NSW 2650	58	53	52	42	44	-	-	CO1
218716	20 MORUNDAH ST, WAGGA WAGGA NSW 2650	58	53	52	42	45	-	-	CO1
218733	108 THORNE ST, WAGGA WAGGA NSW 2650	58	53	52	42	45	-	-	CO1
218737	94 THE ESPLANADE, WAGGA WAGGA NSW 2650	58	53	52	42	44	-	-	CO1
218740	25 MORUNDAH ST, WAGGA WAGGA NSW 2650	58	53	52	42	43	-	-	CO1
218745	22 MORUNDAH ST, WAGGA WAGGA NSW 2650	58	53	52	42	45	-	-	CO1
218750	92 THE ESPLANADE, WAGGA WAGGA NSW 2650	58	53	52	42	46	-	-	CO1
218771	106-110 TOMPSON ST, WAGGA WAGGA NSW 265	58	53	52	42	44	-	-	CO1
218773	90 THE ESPLANADE, WAGGA WAGGA NSW 2650	58	53	52	42	43	-	-	CO1
218779	112-116 TOMPSON ST, WAGGA WAGGA NSW 265	58	53	52	42	44	-	-	CO1
218782	2/104 TOMPSON ST, WAGGA WAGGA NSW 2650	58	53	52	42	43	-	-	CO1
218797	88 THE ESPLANADE, WAGGA WAGGA NSW 2650	58	53	52	42	45	-	-	CO1
218809	61 WOLLUNDRY AV, WAGGA WAGGA NSW 2650	58	53	52	42	43	-	-	CO1
218830	86 THE ESPLANADE, WAGGA WAGGA NSW 2650	58	53	52	42	43	-	-	CO1
218832	2/106-110 TOMPSON ST, WAGGA WAGGA NSW 2	58	53	52	42	45	-	-	CO1
218841	5/112-116 TOMPSON ST, WAGGA WAGGA NSW 2	58	53	52	42	44	-	-	CO1
218847	59 WOLLUNDRY AV, WAGGA WAGGA NSW 2650	58	53	52	42	43	-	-	CO1
218873	132 TOMPSON ST, WAGGA WAGGA NSW 2650	58	53	52	42	44	-	-	CO1
218875	128 TOMPSON ST, WAGGA WAGGA NSW 2650	58	53	52	42	43	-	-	CO1
218886	130 TOMPSON ST, WAGGA WAGGA NSW 2650	58	53	52	42	44	-	-	CO1
218887	57 WOLLUNDRY AV, WAGGA WAGGA NSW 2650	58	53	52	42	43	-	-	CO1
218899	4/153 DOCKER ST, WAGGA WAGGA NSW 2650	58	53	52	42	44	-	-	CO1
218901	93 TOMPSON ST, WAGGA WAGGA NSW 2650	58	53	52	42	44	-	-	CO1
218903	91 TOMPSON ST, WAGGA WAGGA NSW 2650	58	53	52	42	43	-	-	CO1
218912	89 TOMPSON ST, WAGGA WAGGA NSW 2650	58	53	52	42	44	-	-	CO1
218921	7/153 DOCKER ST, WAGGA WAGGA NSW 2650	58	53	52	42	43	-	-	CO1
218922	55 WOLLUNDRY AV, WAGGA WAGGA NSW 2650	58	53	52	42	43	-	-	CO1
218927	95 TOMPSON ST, WAGGA WAGGA NSW 2650	58	53	52	42	43	-	-	CO1
218928	97 TOMPSON ST, WAGGA WAGGA NSW 2650	58	53	52	42	43	-	-	CO1
218936	87 TOMPSON ST, WAGGA WAGGA NSW 2650	58	53	52	42	43	-	-	CO1
218942	101 TOMPSON ST, WAGGA WAGGA NSW 2650	58	53	52	42	43	-	-	CO1
218945	107 TOMPSON ST, WAGGA WAGGA NSW 2650	58	53	52	42	45	-	-	CO1
218951	105 TOMPSON ST, WAGGA WAGGA NSW 2650	58	53	52	42	44	-	-	CO1
218952	111 TOMPSON ST, WAGGA WAGGA NSW 2650	58	53	52	42	43	-	-	CO1
218961	53 WOLLUNDRY AV, WAGGA WAGGA NSW 2650	58	53	52	42	43	-	-	CO1
218962	3/153 DOCKER ST, WAGGA WAGGA NSW 2650	58	53	52	42	43	-	-	CO1
218975	103 TOMPSON ST, WAGGA WAGGA NSW 2650	58	53	52	42	43	-	-	CO1
218999	113 TOMPSON ST, WAGGA WAGGA NSW 2650	58	53	52	42	43	-	-	CO1
219015	115 TOMPSON ST, WAGGA WAGGA NSW 2650	58	53	52	42	43	-	-	CO1
219021	117 TOMPSON ST, WAGGA WAGGA NSW 2650	58	53	52	42	43	-	-	CO1
219025	119 TOMPSON ST, WAGGA WAGGA NSW 2650	58	53	52	42	44	-	-	CO1
219042	125 TOMPSON ST, WAGGA WAGGA NSW 2650	58	53	52	42	44	-	-	CO1
219045	82 THE ESPLANADE, WAGGA WAGGA NSW 2650	58	53	52	42	45	-	-	CO1
219048	121 THORNE ST, WAGGA WAGGA NSW 2650	58	53	52	42	43	-	-	CO1
219055	121 THORNE ST, WAGGA WAGGA NSW 2650	58	53	52	42	45	-	-	CO1
219088	16 THE ESPLANADE, WAGGA WAGGA NSW 2650	58	53	52	42	44	-	-	CO1
219090	118 THORNE ST, WAGGA WAGGA NSW 2650	58	53	52	42	45	-	-	CO1
219109	26 THE ESPLANADE, WAGGA WAGGA NSW 2650	58	53	52	42	44	-	-	CO1
219118	6 SHEPPARD ST, WAGGA WAGGA NSW 2650	58	53	52	42	43	-	-	CO1
219134	125 THORNE ST, WAGGA WAGGA NSW 2650	58	53	52	42	45	-	-	CO1
219149	70 THE ESPLANADE, WAGGA WAGGA NSW 2650	58	53	52	42	43	-	-	CO1
219166	WINDERMERE 148-164 GURWOOD ST, WAGGA V	58	53	52	42	43	-	-	CO1
219175	5/48 THE ESPLANADE, WAGGA WAGGA NSW 265	58	53	52	42	44	-	-	CO1
219184	10/125 THORNE ST, WAGGA WAGGA NSW 2650	58	53	52	42	44	-	-	CO1
219185	46A THE ESPLANADE, WAGGA WAGGA NSW 265	58	53	52	42	43	-	-	CO1
219262	2/5 MCKINNON ST, WAGGA WAGGA NSW 2650	58	53	52	42	43	-	-	CO1
219271	WINDERMERE 148-164 GURWOOD ST, WAGGA V	58	53	52	42	43	-	-	CO1
219282	43 WOLLUNDRY AV, WAGGA WAGGA NSW 2650	58	53	52	42	43	-	-	CO1
219336	152 DOCKER ST, WAGGA WAGGA NSW 2650	58	53	52	42	43	-	-	CO1
219379	25 WOLLUNDRY AV, WAGGA WAGGA NSW 2650	58	53	52	42	43	-	-	CO1
219445	144 GURWOOD ST, WAGGA WAGGA NSW 2650	58	53	52	42	43	-	-	CO1
1000454	95 COLEMAN ST, TURVEY PARK NSW 2650	58	53	52	42	50	-	-	CO1
1000455	93 COLEMAN ST, TURVEY PARK NSW 2650	58	53	52	42	50	-	-	CO1
1000456	91 COLEMAN ST, TURVEY PARK NSW 2650	58	53	52	42	50	-	-	CO1
1000457	103 COLEMAN ST, TURVEY PARK NSW 2650	58	53	52	42	52	-	-	CO1
1108304	14 LINDSAY ST, TURVEY PARK NSW 2650	58	53	52	42	43	-	-	CO1
1108363	244-248 EDWARD ST, WAGGA WAGGA NSW 265	58	53	52	42	51	-	-	CO1
1108460	156 DOCKER ST, WAGGA WAGGA NSW 2650	58	53	52	42	43	-	-	CO1
1108530	10 SALMON ST, WAGGA WAGGA NSW 2650	58	53	52	42	51	-	-	CO1
1108533	55A MURRAY ST, WAGGA WAGGA NSW 2650	58	53	52	42	48	-	-	CO1
1108611	164B FORSYTH ST, WAGGA WAGGA NSW 2650	58	53	52	42	46	-	-	CO1
1108649	24-26 BROOKONG AV, WAGGA WAGGA NSW 265	58	53	52	42	82	CO1, CO2	CO1, CO2, (RO)*	CO1, CO2, RO, (AO, AltA)*
1108709	152 FORSYTH ST, WAGGA WAGGA NSW 2650	58	53	52	42	48	-	-	CO1
1108774	78 THORNE ST, WAGGA WAGGA NSW 2650	58	53	52	42	48	-	-	CO1
1108796	94 THORNE ST, WAGGA WAGGA NSW 2650	58	53	52	42	44	-	-	CO1
1108802	100 THORNE ST, WAGGA WAGGA NSW 2650	58	53	52	42	44	-	-	CO1
1108821	114 THORNE ST, WAGGA WAGGA NSW 2650	58	53	52	42	43	-	-	CO1
1108857	69 THORNE ST, WAGGA WAGGA NSW 2650	58	53	52	42	48	-	-	CO1
1108869	ERIN EARTH 1 KILDARE ST, TURVEY PARK NSW	55	55	-	-	56	CO1	-	-
1108926	65 FOX ST, WAGGA WAGGA NSW 2650	58	53	52	42	46	-	-	CO1
1108960	58 BEST ST, WAGGA WAGGA NSW 2650	58	53	52	42	48	-	-	CO1
1108976	27 BEST ST, WAGGA WAGGA NSW 2650	58	53	52	42	48	-	-	CO1
1108990	8 PETER ST, WAGGA WAGGA NSW 2650	58	53	52	42	46	-	-	CO1
1109048	60 PETER ST, WAGGA WAGGA NSW 2650	58	53	52	42	44	-	-	CO1
1110646	92 Docker St, Wagga Wagga NSW 2650	58	53	52	42	44	-	-	CO1
1110655	ERIN EARTH 1 KILDARE ST, TURVEY PARK NSW	55	55	55	-	71	CO1, CO2	CO1, CO2	-
1110656	Kildare Catholic College	55	55	-	-	68	CO1	-	-
1110657	Kildare Catholic College	55	55	-	-	61	CO1	-	-

DISCLAIMER: Address data within this document is based on external sources.
SLR Consulting Pty Ltd makes no warranty regarding the data's accuracy or reliability for any purpose.

W.009 - Pedestrian Bridge Work - Typical

SLR ID	ADDRESS	NML Daytime	NML Daytime OOH	NML Evening	NML Night-time	Predicted Level LAeq(15min)	Additional Mitigation Daytime OOH	Additional Mitigation Evening *(>2 consecutive rest periods)	Additional Mitigation Night *(>2 consecutive sleep periods)
212412	33 SUNSHINE AV, TURVEY PARK NSW 2650	58	53	52	42	43	-	-	CO1
212441	1 GRANDVIEW AV, TURVEY PARK NSW 2650	58	53	52	42	43	-	-	CO1
212447	7 GRANDVIEW AV, TURVEY PARK NSW 2650	58	53	52	42	43	-	-	CO1
212458	3 GRANDVIEW AV, TURVEY PARK NSW 2650	58	53	52	42	43	-	-	CO1
212465	5 GRANDVIEW AV, TURVEY PARK NSW 2650	58	53	52	42	43	-	-	CO1
212509	9 GRANDVIEW AV, TURVEY PARK NSW 2650	58	53	52	42	45	-	-	CO1
212523	13 GRANDVIEW AV, TURVEY PARK NSW 2650	58	53	52	42	43	-	-	CO1
212546	15 GRANDVIEW AV, TURVEY PARK NSW 2650	58	53	52	42	43	-	-	CO1
212569	19 GRANDVIEW AV, TURVEY PARK NSW 2650	58	53	52	42	43	-	-	CO1
212608	25 GRANDVIEW AV, TURVEY PARK NSW 2650	58	53	52	42	43	-	-	CO1
212627	27 GRANDVIEW AV, TURVEY PARK NSW 2650	58	53	52	42	43	-	-	CO1
212628	29 GRANDVIEW AV, TURVEY PARK NSW 2650	58	53	52	42	43	-	-	CO1
212629	33 GRANDVIEW AV, TURVEY PARK NSW 2650	58	53	52	42	45	-	-	CO1
212660	31 GRANDVIEW AV, TURVEY PARK NSW 2650	58	53	52	42	45	-	-	CO1
212669	35 GRANDVIEW AV, TURVEY PARK NSW 2650	58	53	52	42	45	-	-	CO1
212685	37 GRANDVIEW AV, TURVEY PARK NSW 2650	58	53	52	42	43	-	-	CO1
212694	4 GRANDVIEW AV, TURVEY PARK NSW 2650	58	53	52	42	43	-	-	CO1
212710	6 GRANDVIEW AV, TURVEY PARK NSW 2650	58	53	52	42	43	-	-	CO1
212750	8 GRANDVIEW AV, TURVEY PARK NSW 2650	58	53	52	42	43	-	-	CO1
212777	12 GRANDVIEW AV, TURVEY PARK NSW 2650	58	53	52	42	43	-	-	CO1
212780	16 GRANDVIEW AV, TURVEY PARK NSW 2650	58	53	52	42	44	-	-	CO1
212783	14 GRANDVIEW AV, TURVEY PARK NSW 2650	58	53	52	42	43	-	-	CO1
212806	20 GRANDVIEW AV, TURVEY PARK NSW 2650	58	53	52	42	43	-	-	CO1
212810	18 GRANDVIEW AV, TURVEY PARK NSW 2650	58	53	52	42	44	-	-	CO1
212819	14 TREVOR ST, TURVEY PARK NSW 2650	58	53	52	42	43	-	-	CO1
212824	22 GRANDVIEW AV, TURVEY PARK NSW 2650	58	53	52	42	45	-	-	CO1
212839	24 GRANDVIEW AV, TURVEY PARK NSW 2650	58	53	52	42	44	-	-	CO1
212868	30 GRANDVIEW AV, TURVEY PARK NSW 2650	58	53	52	42	46	-	-	CO1
212872	12 TREVOR ST, TURVEY PARK NSW 2650	58	53	52	42	43	-	-	CO1
212882	26-28 GRANDVIEW AV, TURVEY PARK NSW 2650	58	53	52	42	45	-	-	CO1
212899	32 GRANDVIEW AV, TURVEY PARK NSW 2650	58	53	52	42	46	-	-	CO1
212906	36 GRANDVIEW AV, TURVEY PARK NSW 2650	58	53	52	42	46	-	-	CO1
212920	38 GRANDVIEW AV, TURVEY PARK NSW 2650	58	53	52	42	45	-	-	CO1
212926	26-28 GRANDVIEW AV, TURVEY PARK NSW 2650	58	53	52	42	45	-	-	CO1
212929	10 TREVOR ST, TURVEY PARK NSW 2650	58	53	52	42	44	-	-	CO1
213044	2 JARICK ST, TURVEY PARK NSW 2650	58	53	52	42	44	-	-	CO1
213053	4 JARICK ST, TURVEY PARK NSW 2650	58	53	52	42	45	-	-	CO1
213063	6 JARICK ST, TURVEY PARK NSW 2650	58	53	52	42	46	-	-	CO1
213078	8 JARICK ST, TURVEY PARK NSW 2650	58	53	52	42	45	-	-	CO1
213092	10 JARICK ST, TURVEY PARK NSW 2650	58	53	52	42	46	-	-	CO1
213096	12 JARICK ST, TURVEY PARK NSW 2650	58	53	52	42	45	-	-	CO1
213109	16 JARICK ST, TURVEY PARK NSW 2650	58	53	52	42	43	-	-	CO1
213110	14 JARICK ST, TURVEY PARK NSW 2650	58	53	52	42	46	-	-	CO1
213111	6 TREVOR ST, TURVEY PARK NSW 2650	58	53	52	42	44	-	-	CO1
213134	18 JARICK ST, TURVEY PARK NSW 2650	58	53	52	42	44	-	-	CO1
213182	4 TREVOR ST, TURVEY PARK NSW 2650	58	53	52	42	44	-	-	CO1
213211	13 WOODEN ST, TURVEY PARK NSW 2650	58	53	52	42	43	-	-	CO1
213229	2 TREVOR ST, TURVEY PARK NSW 2650	58	53	52	42	46	-	-	CO1
213264	22 GARLAND ST, TURVEY PARK NSW 2650	58	53	52	42	45	-	-	CO1
213274	26 GARLAND ST, TURVEY PARK NSW 2650	58	53	52	42	47	-	-	CO1
213281	24 GARLAND ST, TURVEY PARK NSW 2650	58	53	52	42	46	-	-	CO1
213295	28 GARLAND ST, TURVEY PARK NSW 2650	58	53	52	42	46	-	-	CO1
213297	30 GARLAND ST, TURVEY PARK NSW 2650	58	53	52	42	47	-	-	CO1
213317	32 GARLAND ST, TURVEY PARK NSW 2650	58	53	52	42	50	-	-	CO1
213322	36 GARLAND ST, TURVEY PARK NSW 2650	58	53	52	42	45	-	-	CO1
213326	5 TURNER ST, TURVEY PARK NSW 2650	58	53	52	42	43	-	-	CO1
213327	34 GARLAND ST, TURVEY PARK NSW 2650	58	53	52	42	47	-	-	CO1
213334	38 GARLAND ST, TURVEY PARK NSW 2650	58	53	52	42	45	-	-	CO1
213337	40 GARLAND ST, TURVEY PARK NSW 2650	58	53	52	42	43	-	-	CO1
213341	42 GARLAND ST, TURVEY PARK NSW 2650	58	53	52	42	47	-	-	CO1
213360	44 GARLAND ST, TURVEY PARK NSW 2650	58	53	52	42	43	-	-	CO1
213377	2 ATHOL ST, TURVEY PARK NSW 2650	58	53	52	42	44	-	-	CO1
213386	54 GARLAND ST, TURVEY PARK NSW 2650	58	53	52	42	46	-	-	CO1
213407	10 ATHOL ST, TURVEY PARK NSW 2650	58	53	52	42	43	-	-	CO1
213460	17 GARLAND ST, TURVEY PARK NSW 2650	58	53	52	42	44	-	-	CO1
213466	16 ATHOL ST, TURVEY PARK NSW 2650	58	53	52	42	43	-	-	CO1
213471	21 GARLAND ST, TURVEY PARK NSW 2650	58	53	52	42	47	-	-	CO1
213475	23 GARLAND ST, TURVEY PARK NSW 2650	58	53	52	42	45	-	-	CO1
213478	14 ATHOL ST, TURVEY PARK NSW 2650	58	53	52	42	44	-	-	CO1
213490	18 ATHOL ST, TURVEY PARK NSW 2650	58	53	52	42	45	-	-	CO1
213499	20 ATHOL ST, TURVEY PARK NSW 2650	58	53	52	42	45	-	-	CO1
213508	16A ATHOL ST, TURVEY PARK NSW 2650	58	53	52	42	43	-	-	CO1
213513	29 GARLAND ST, TURVEY PARK NSW 2650	58	53	52	42	50	-	-	CO1
213522	25 GARLAND ST, TURVEY PARK NSW 2650	58	53	52	42	48	-	-	CO1
213524	27 GARLAND ST, TURVEY PARK NSW 2650	58	53	52	42	48	-	-	CO1
213550	48 COLEMAN ST, TURVEY PARK NSW 2650	58	53	52	42	43	-	-	CO1
213559	24 ATHOL ST, TURVEY PARK NSW 2650	58	53	52	42	44	-	-	CO1
213566	31 GARLAND ST, TURVEY PARK NSW 2650	58	53	52	42	51	-	-	CO1
213572	35 GARLAND ST, TURVEY PARK NSW 2650	58	53	52	42	48	-	-	CO1
213574	33 GARLAND ST, TURVEY PARK NSW 2650	58	53	52	42	51	-	-	CO1
213580	22 ATHOL ST, TURVEY PARK NSW 2650	58	53	52	42	44	-	-	CO1
213585	33A GARLAND ST, TURVEY PARK NSW 2650	58	53	52	42	47	-	-	CO1
213591	26 ATHOL ST, TURVEY PARK NSW 2650	58	53	52	42	44	-	-	CO1
213627	46 COLEMAN ST, TURVEY PARK NSW 2650	58	53	52	42	48	-	-	CO1
213697	1 ATHOL ST, TURVEY PARK NSW 2650	58	53	52	42	44	-	-	CO1
213735	42 COLEMAN ST, TURVEY PARK NSW 2650	58	53	52	42	47	-	-	CO1
213746	48 COLEMAN ST, TURVEY PARK NSW 2650	58	53	52	42	48	-	-	CO1
213768	44 COLEMAN ST, TURVEY PARK NSW 2650	58	53	52	42	48	-	-	CO1
213797	13 ATHOL ST, TURVEY PARK NSW 2650	58	53	52	42	43	-	-	CO1
213804	52 COLEMAN ST, TURVEY PARK NSW 2650	58	53	52	42	49	-	-	CO1
213814	54 COLEMAN ST, TURVEY PARK NSW 2650	58	53	52	42	48	-	-	CO1
213818	50 COLEMAN ST, TURVEY PARK NSW 2650	58	53	52	42	50	-	-	CO1
213852	56 COLEMAN ST, TURVEY PARK NSW 2650	58	53	52	42	53	-	CO1	CO1
213865	58 COLEMAN ST, TURVEY PARK NSW 2650	58	53	52	42	53	-	CO1	CO1
213871	3 TURNER ST, TURVEY PARK NSW 2650	58	53	52	42	47	-	-	CO1
213882	60 COLEMAN ST, TURVEY PARK NSW 2650	58	53	52	42	53	-	CO1	CO1
213913	4 TURNER ST, TURVEY PARK NSW 2650	58	53	52	42	45	-	-	CO1
213925	2A TREVOR ST, TURVEY PARK NSW 2650	58	53	52	42	44	-	-	CO1
213946	27 ATHOL ST, TURVEY PARK NSW 2650	58	53	52	42	44	-	-	CO1
213955	13 ATHOL ST, TURVEY PARK NSW 2650	58	53	52	42	43	-	-	CO1
213973	29 ATHOL ST, TURVEY PARK NSW 2650	58	53	52	42	44	-	-	CO1
214003	25 ATHOL ST, TURVEY PARK NSW 2650	58	53	52	42	46	-	-	CO1
214012	31 ATHOL ST, TURVEY PARK NSW 2650	58	53	52	42	44	-	-	CO1
214038	2 TURNER ST, TURVEY PARK NSW 2650	58	53	52	42	45	-	-	CO1
214045	80 COLEMAN ST, TURVEY PARK NSW 2650	58	53	52	42	43	-	-	CO1
214090	84 COLEMAN ST, TURVEY PARK NSW 2650	58	53	52	42	43	-	-	CO1
214136	88 COLEMAN ST, TURVEY PARK NSW 2650	58	53	52	42	43	-	-	CO1
214162	2A TURNER ST, TURVEY PARK NSW 2650	58	53	52	42	46	-	-	CO1
214181	88A COLEMAN ST, TURVEY PARK NSW 2650	58	53	52	42	45	-	-	CO1
214187	90 COLEMAN ST, TURVEY PARK NSW 2650	58	53	52	42	45	-	-	CO1
214211	96 COLEMAN ST, TURVEY PARK NSW 2650	58	53	52	42	46	-	-	CO1
214229	92 COLEMAN ST, TURVEY PARK NSW 2650	58	53	52	42	44	-	-	CO1
214243	94 COLEMAN ST, TURVEY PARK NSW 2650	58	53	52	42	47	-	-	CO1
214256	57 COLEMAN ST, TURVEY PARK NSW 2650	58	53	52	42	54	CO1	CO1	CO1
214275	59 COLEMAN ST, TURVEY PARK NSW 2650	58	53	52	42	43	-	-	CO1
214285	61 COLEMAN ST, TURVEY PARK NSW 2650	58	53	52	42	50	-	-	CO1
214290	63 COLEMAN ST, TURVEY PARK NSW 2650	58	53	52	42	50	-	-	CO1
214298	98 COLEMAN ST, TURVEY PARK NSW 2650	58	53	52	42	45	-	-	CO1
214301	102 COLEMAN ST, TURVEY PARK NSW 2650	58	53	52	42	45	-	-	CO1
214310	104 COLEMAN ST, TURVEY PARK NSW 2650	58	53	52	42	45	-	-	CO1
214316	65 COLEMAN ST, TURVEY PARK NSW 2650	58	53	52	42	43	-	-	CO1
214321	100 COLEMAN ST, TURVEY PARK NSW 2650	58	53	52	42	45	-	-	CO1
214350	114 COLEMAN ST, TURVEY PARK NSW 2650	58	53	52	42	43	-	-	CO1
214360	108 COLEMAN ST, TURVEY PARK NSW 2650	58	53	52	42	44	-	-	CO1
214363	106 COLEMAN ST, TURVEY PARK NSW 2650	58	53	52	42	44	-	-	CO1
214371	71 COLEMAN ST, TURVEY PARK NSW 2650	58	53	52	42	45	-	-	CO1

DISCLAIMER: Address data within this document is based on external sources.
SLR Consulting Pty Ltd makes no warranty regarding the data's accuracy or reliability for any purpose.

W.009 - Pedestrian Bridge Work - Typical

SLR ID	ADDRESS	NML Daytime	NML Daytime OOH	NML Evening	NML Night-time	Predicted Level LAeq(15min)	Additional Mitigation Daytime OOH	Additional Mitigation Evening *(>2 consecutive rest periods)	Additional Mitigation Night *(>2 consecutive sleep periods)
214409	110 COLEMAN ST, TURVEY PARK NSW 2650	58	53	52	42	44	-	-	CO1
214423	73 COLEMAN ST, TURVEY PARK NSW 2650	58	53	52	42	44	-	-	CO1
214467	18 INVERARY ST, TURVEY PARK NSW 2650	58	53	52	42	43	-	-	CO1
214484	34 KILDARE ST, TURVEY PARK NSW 2650	58	53	52	42	55	CO1	CO1	CO1
214525	31 NORMAN ST, TURVEY PARK NSW 2650	58	53	52	42	47	-	-	CO1
1111765	ERIN EARTH 1 KILDARE ST, TURVEY PARK NSW	55	55	-	-	57	CO1	-	-
1111762	21 KILDARE ST, TURVEY PARK NSW 2650	55	55	-	-	56	CO1	-	-
1111761	21 KILDARE ST, TURVEY PARK NSW 2650	55	55	-	-	58	CO1	-	-
1111760	ERIN EARTH 1 KILDARE ST, TURVEY PARK NSW	55	55	-	-	58	CO1	-	-
214532	32 KILDARE ST, TURVEY PARK NSW 2650	58	53	52	42	58	CO1	CO1	CO1, CO2, (RO,AO)*
214545	16 INVERARY ST, TURVEY PARK NSW 2650	58	53	52	42	43	-	-	CO1
214566	28 NORMAN ST, TURVEY PARK NSW 2650	58	53	52	42	49	-	-	CO1
214567	40 COLLINS ST, TURVEY PARK NSW 2650	58	53	52	42	44	-	-	CO1
214574	29 NORMAN ST, TURVEY PARK NSW 2650	58	53	52	42	48	-	-	CO1
214592	30 KILDARE ST, TURVEY PARK NSW 2650	58	53	52	42	56	CO1	CO1	CO1
214622	14 INVERARY ST, TURVEY PARK NSW 2650	58	53	52	42	43	-	-	CO1
214630	1 DOCKER ST, WAGGA WAGGA NSW 2650	58	53	52	42	46	-	-	CO1
214640	26 NORMAN ST, TURVEY PARK NSW 2650	58	53	52	42	49	-	-	CO1
214650	27 NORMAN ST, TURVEY PARK NSW 2650	58	53	52	42	44	-	-	CO1
214663	15 INVERARY ST, TURVEY PARK NSW 2650	58	53	52	42	48	-	-	CO1
214666	28 KILDARE ST, TURVEY PARK NSW 2650	58	53	52	42	57	CO1	CO1	CO1
214697	24 NORMAN ST, TURVEY PARK NSW 2650	58	53	52	42	49	-	-	CO1
214703	1 DOCKER ST, WAGGA WAGGA NSW 2650	58	53	52	42	44	-	-	CO1
214704	12 INVERARY ST, TURVEY PARK NSW 2650	58	53	52	42	44	-	-	CO1
214712	25 NORMAN ST, TURVEY PARK NSW 2650	58	53	52	42	52	-	-	CO1
214722	75 COLEMAN ST, TURVEY PARK NSW 2650	58	53	52	42	47	-	-	CO1
214735	26 KILDARE ST, TURVEY PARK NSW 2650	58	53	52	42	57	CO1	CO1	CO1
214737	13 INVERARY ST, TURVEY PARK NSW 2650	58	53	52	42	48	-	-	CO1
214743	7 BIMBEEN ST, TURVEY PARK NSW 2650	58	53	52	42	44	-	-	CO1
1111759	ERIN EARTH 1 KILDARE ST, TURVEY PARK NSW	55	55	-	-	61	CO1	-	-
214766	22 NORMAN ST, TURVEY PARK NSW 2650	58	53	52	42	50	-	-	CO1
214773	23 NORMAN ST, TURVEY PARK NSW 2650	58	53	52	42	53	-	CO1	CO1
214775	10 INVERARY ST, TURVEY PARK NSW 2650	58	53	52	42	44	-	-	CO1
214777	7/9 DOCKER ST, WAGGA WAGGA NSW 2650	58	53	52	42	45	-	-	CO1
214787	24 KILDARE ST, TURVEY PARK NSW 2650	58	53	52	42	58	CO1	CO1	CO1, CO2, (RO,AO)*
214811	11 INVERARY ST, TURVEY PARK NSW 2650	58	53	52	42	48	-	-	CO1
214819	5/9 DOCKER ST, WAGGA WAGGA NSW 2650	58	53	52	42	46	-	-	CO1
214825	5 BIMBEEN ST, TURVEY PARK NSW 2650	58	53	52	42	44	-	-	CO1
214827	20 NORMAN ST, TURVEY PARK NSW 2650	58	53	52	42	51	-	-	CO1
214846	21 NORMAN ST, TURVEY PARK NSW 2650	58	53	52	42	48	-	-	CO1
214860	8 INVERARY ST, TURVEY PARK NSW 2650	58	53	52	42	45	-	-	CO1
214861	22 KILDARE ST, TURVEY PARK NSW 2650	58	53	52	42	60	CO1	CO1	CO1, CO2, (RO,AO)*
214867	ERIN EARTH 1 KILDARE ST, TURVEY PARK NSW	55	55	-	-	60	CO1	-	-
214883	9 INVERARY ST, TURVEY PARK NSW 2650	58	53	52	42	48	-	-	CO1
214888	18 NORMAN ST, TURVEY PARK NSW 2650	58	53	52	42	53	-	CO1	CO1
214892	19 NORMAN ST, TURVEY PARK NSW 2650	58	53	52	42	52	-	-	CO1
214901	25 MACLEAY ST, TURVEY PARK NSW 2650	58	53	52	42	46	-	-	CO1
214906	20 ROMA ST, WAGGA WAGGA NSW 2650	58	53	52	42	47	-	-	CO1
214919	20 KILDARE ST, TURVEY PARK NSW 2650	58	53	52	42	60	CO1	CO1	CO1, CO2, (RO,AO)*
214920	30 COLLINS ST, TURVEY PARK NSW 2650	58	53	52	42	43	-	-	CO1
214921	1 KINDRA LANE, TURVEY PARK NSW 2650	58	53	52	42	47	-	-	CO1
214928	6 INVERARY ST, TURVEY PARK NSW 2650	58	53	52	42	46	-	-	CO1
214939	23 MACLEAY ST, TURVEY PARK NSW 2650	58	53	52	42	43	-	-	CO1
214943	16 NORMAN ST, TURVEY PARK NSW 2650	58	53	52	42	50	-	-	CO1
214952	ERIN EARTH 1 KILDARE ST, TURVEY PARK NSW	55	55	-	-	61	CO1	-	-
214955	15 ROMA ST, WAGGA WAGGA NSW 2650	58	53	52	42	47	-	-	CO1
214958	7 INVERARY ST, TURVEY PARK NSW 2650	58	53	52	42	48	-	-	CO1
214961	74 RAILWAY ST, TURVEY PARK NSW 2650	58	53	52	42	43	-	-	CO1
214962	17 NORMAN ST, TURVEY PARK NSW 2650	58	53	52	42	49	-	-	CO1
214969	18 ROMA ST, WAGGA WAGGA NSW 2650	58	53	52	42	44	-	-	CO1
214972	18 KILDARE ST, TURVEY PARK NSW 2650	58	53	52	42	61	CO1	CO1	CO1, CO2, (RO,AO)*
214981	23 MACLEAY ST, TURVEY PARK NSW 2650	58	53	52	42	46	-	-	CO1
214983	21 KILDARE ST, TURVEY PARK NSW 2650	55	55	-	-	61	CO1	-	-
214987	1/1 BIMBEEN ST, TURVEY PARK NSW 2650	58	53	52	42	51	-	-	CO1
214990	2 MACLEAY ST, TURVEY PARK NSW 2650	58	53	52	42	44	-	-	CO1
215002	4 INVERARY ST, TURVEY PARK NSW 2650	58	53	52	42	45	-	-	CO1
215012	14 NORMAN ST, TURVEY PARK NSW 2650	58	53	52	42	52	-	-	CO1
215018	15 NORMAN ST, TURVEY PARK NSW 2650	58	53	52	42	51	-	-	CO1
215027	16 KILDARE ST, TURVEY PARK NSW 2650	58	53	52	42	61	CO1	CO1	CO1, CO2, (RO,AO)*
215028	5 INVERARY ST, TURVEY PARK NSW 2650	58	53	52	42	48	-	-	CO1
215029	16 ROMA ST, WAGGA WAGGA NSW 2650	58	53	52	42	43	-	-	CO1
215032	3/21 COLLINS ST, TURVEY PARK NSW 2650	58	53	52	42	43	-	-	CO1
1111749	1 KILDARE ST, TURVEY PARK NSW 2650	58	53	52	42	57	CO1	CO1	CO1
1111750	1 KILDARE ST, TURVEY PARK NSW 2650	58	53	52	42	54	CO1	CO1	CO1
1111755	1 KILDARE ST, TURVEY PARK NSW 2650	58	53	52	42	59	CO1	CO1	CO1, CO2, (RO,AO)*
215041	ERIN EARTH 1 KILDARE ST, TURVEY PARK NSW	55	55	-	-	57	CO1	-	-
1111766	ERIN EARTH 1 KILDARE ST, TURVEY PARK NSW	55	55	-	-	59	CO1	-	-
1111751	1 KILDARE ST, TURVEY PARK NSW 2650	58	53	52	42	43	-	-	CO1
1111756	1 KILDARE ST, TURVEY PARK NSW 2650	58	53	52	42	54	CO1	CO1	CO1
1111757	1 KILDARE ST, TURVEY PARK NSW 2650	58	53	52	42	52	-	-	CO1
1111752	1 KILDARE ST, TURVEY PARK NSW 2650	58	53	52	42	45	-	-	CO1
1111748	1 KILDARE ST, TURVEY PARK NSW 2650	58	53	52	42	62	CO1	CO1	CO1, CO2, (RO,AO)*
215049	4/76 BROOKONG AV, WAGGA WAGGA NSW 2650	58	53	52	42	48	-	-	CO1
215056	3/74 BROOKONG AV, WAGGA WAGGA NSW 2650	58	53	52	42	49	-	-	CO1
215059	2 INVERARY ST, TURVEY PARK NSW 2650	58	53	52	42	55	CO1	CO1	CO1
215069	12 NORMAN ST, TURVEY PARK NSW 2650	58	53	52	42	52	-	-	CO1
215072	82 RAILWAY ST, TURVEY PARK NSW 2650	58	53	52	42	46	-	-	CO1
215075	13 NORMAN ST, TURVEY PARK NSW 2650	58	53	52	42	55	CO1	CO1	CO1
215077	80 RAILWAY ST, TURVEY PARK NSW 2650	58	53	52	42	44	-	-	CO1
215078	84 RAILWAY ST, TURVEY PARK NSW 2650	58	53	52	42	46	-	-	CO1
215084	21 KILDARE ST, TURVEY PARK NSW 2650	55	55	-	-	66	CO1	-	-
215087	14 KILDARE ST, TURVEY PARK NSW 2650	58	53	52	42	63	CO1	CO1	CO1, CO2, (RO,AO)*
215105	3 INVERARY ST, TURVEY PARK NSW 2650	58	53	52	42	47	-	-	CO1
215108	86 RAILWAY ST, TURVEY PARK NSW 2650	58	53	52	42	45	-	-	CO1
215120	10 NORMAN ST, TURVEY PARK NSW 2650	58	53	52	42	55	CO1	CO1	CO1
215126	88 RAILWAY ST, TURVEY PARK NSW 2650	58	53	52	42	45	-	-	CO1
215132	90 RAILWAY ST, TURVEY PARK NSW 2650	58	53	52	42	45	-	-	CO1
215133	11 NORMAN ST, TURVEY PARK NSW 2650	58	53	52	42	57	CO1	CO1	CO1
215147	12 KILDARE ST, TURVEY PARK NSW 2650	58	53	52	42	63	CO1	CO1	CO1, CO2, (RO,AO)*
215151	94 RAILWAY ST, TURVEY PARK NSW 2650	58	53	52	42	46	-	-	CO1
215160	92 RAILWAY ST, TURVEY PARK NSW 2650	58	53	52	42	45	-	-	CO1
215161	96 RAILWAY ST, TURVEY PARK NSW 2650	58	53	52	42	46	-	-	CO1
215163	1 ERIN ST, TURVEY PARK NSW 2650	58	53	52	42	43	-	-	CO1
215174	1 INVERARY ST, TURVEY PARK NSW 2650	58	53	52	42	55	CO1	CO1	CO1
215181	2/74 BROOKONG AV, WAGGA WAGGA NSW 2650	58	53	52	42	45	-	-	CO1
215187	8 NORMAN ST, TURVEY PARK NSW 2650	58	53	52	42	56	CO1	CO1	CO1
215197	9 NORMAN ST, TURVEY PARK NSW 2650	58	53	52	42	58	CO1	CO1	CO1, CO2, (RO,AO)*
215199	ERIN EARTH 1 KILDARE ST, TURVEY PARK NSW	55	55	-	-	66	CO1	-	-
215204	1 INVERARY ST, TURVEY PARK NSW 2650	58	53	52	42	56	CO1	CO1	CO1
215210	3 CASSIDY PDE, TURVEY PARK NSW 2650	58	53	52	42	55	CO1	CO1	CO1
215216	9 ERIN ST, TURVEY PARK NSW 2650	58	53	52	42	45	-	-	CO1
215217	10 KILDARE ST, TURVEY PARK NSW 2650	58	53	52	42	65	CO1	CO1	CO1, CO2, (RO,AO)*
215219	11 ERIN ST, TURVEY PARK NSW 2650	58	53	52	42	46	-	-	CO1
215231	68 BROOKONG AV, WAGGA WAGGA NSW 2650	58	53	52	42	47	-	-	CO1
215235	1 CASSIDY PDE, TURVEY PARK NSW 2650	58	53	52	42	50	-	-	CO1
215243	72 BROOKONG AV, WAGGA WAGGA NSW 2650	58	53	52	42	46	-	-	CO1
215265	6 NORMAN ST, TURVEY PARK NSW 2650	58	53	52	42	59	CO1	CO1	CO1, CO2, (RO,AO)*
215267	70 BROOKONG AV, WAGGA WAGGA NSW 2650	58	53	52	42	44	-	-	CO1
215269	7 NORMAN ST, TURVEY PARK NSW 2650	58	53	52	42	62	CO1	CO1	CO1, CO2, (RO,AO)*
215276	66 BROOKONG AV, WAGGA WAGGA NSW 2650	58	53	52	42	48	-	-	CO1
215283	8 KILDARE ST, TURVEY PARK NSW 2650	58	53	52	42	66	CO1	CO1	CO1, CO2, (RO,AO)*
215292	1/74 BROOKONG AV, WAGGA WAGGA NSW 2650	58	53	52	42	45	-	-	CO1
215297	64 BROOKONG AV, WAGGA WAGGA NSW 2650	58	53	52	42	46	-	-	CO1
215302	4 NORMAN ST, TURVEY PARK NSW 2650	58	53	52	42	61	CO1	CO1	CO1, CO2, (RO,AO)*
215308	3 ROMA ST, WAGGA WAGGA NSW 2650	58	53	52	42	44	-	-	CO1
215309	5 NORMAN ST, TURVEY PARK NSW 2650	58	53	52	42	62	CO1	CO1	CO1, CO2, (RO,AO)*

DISCLAIMER: Address data within this document is based on external sources.
SLR Consulting Pty Ltd makes no warranty regarding the data's accuracy or reliability for any purpose.

W.009 - Pedestrian Bridge Work - Typical

SLR ID	ADDRESS	NML Daytime	NML Daytime OOH	NML Evening	NML Night-time	Predicted Level LAeq(15min)	Additional Mitigation Daytime OOH	Additional Mitigation Evening *(>2 consecutive rest periods)	Additional Mitigation Night *(>2 consecutive sleep periods)
215310	62 BROOKONG AV, WAGGA WAGGA NSW 2650	58	53	52	42	43	-	-	CO1
215314	76 BROOKONG AV, WAGGA WAGGA NSW 2650	58	53	52	42	45	-	-	CO1
215320	60 BROOKONG AV, WAGGA WAGGA NSW 2650	58	53	52	42	52	-	-	CO1
215326	6 KILDARE ST, TURVEY PARK NSW 2650	58	53	52	42	69	CO1, CO2	CO1, CO2	CO1, CO2, RO, (AO, AltA)*
215340	56 BROOKONG AV, WAGGA WAGGA NSW 2650	58	53	52	42	51	-	-	CO1
215345	ERIN EARTH 1 KILDARE ST, TURVEY PARK NSW	55	55	-	-	69	CO1	-	-
215351	2 ROMA ST, WAGGA WAGGA NSW 2650	58	53	52	42	43	-	-	CO1
215353	1 ROMA ST, WAGGA WAGGA NSW 2650	58	53	52	42	44	-	-	CO1
215356	3 NORMAN ST, TURVEY PARK NSW 2650	58	53	52	42	69	CO1, CO2	CO1, CO2	CO1, CO2, RO, (AO, AltA)*
215360	2 NORMAN ST, TURVEY PARK NSW 2650	58	53	52	42	64	CO1	CO1	CO1, CO2, (RO,AO)*
215365	4 KILDARE ST, TURVEY PARK NSW 2650	58	53	52	42	74	CO1, CO2	CO1, CO2	CO1, CO2, RO, (AO, AltA)*
215403	1 NORMAN ST, TURVEY PARK NSW 2650	58	53	52	42	69	CO1, CO2	CO1, CO2	CO1, CO2, RO, (AO, AltA)*
215411	54 BROOKONG AV, WAGGA WAGGA NSW 2650	58	53	52	42	47	-	-	CO1
215412	2 KILDARE ST, TURVEY PARK NSW 2650	58	53	52	42	79	CO1, CO2	CO1, CO2, (RO)*	CO1, CO2, RO, (AO, AltA)*
215423	52 BROOKONG AV, WAGGA WAGGA NSW 2650	58	53	52	42	50	-	-	CO1
215427	50 BROOKONG AV, WAGGA WAGGA NSW 2650	58	53	52	42	55	CO1	CO1	CO1
215460	48 BROOKONG AV, WAGGA WAGGA NSW 2650	58	53	52	42	56	CO1	CO1	CO1
215466	57 BROOKONG AV, WAGGA WAGGA NSW 2650	58	53	52	42	43	-	-	CO1
215469	53 BROOKONG AV, WAGGA WAGGA NSW 2650	58	53	52	42	46	-	-	CO1
215483	51 BROOKONG AV, WAGGA WAGGA NSW 2650	58	53	52	42	46	-	-	CO1
215490	59 BROOKONG AV, WAGGA WAGGA NSW 2650	58	53	52	42	44	-	-	CO1
215491	46 BROOKONG AV, WAGGA WAGGA NSW 2650	58	53	52	42	57	CO1	CO1	CO1
215498	49 BROOKONG AV, WAGGA WAGGA NSW 2650	58	53	52	42	46	-	-	CO1
215499	44 BROOKONG AV, WAGGA WAGGA NSW 2650	58	53	52	42	58	CO1	CO1	CO1, CO2, (RO,AO)*
215503	67 BROOKONG AV, WAGGA WAGGA NSW 2650	58	53	52	42	43	-	-	CO1
215504	ERIN EARTH 1 KILDARE ST, TURVEY PARK NSW	55	55	-	-	71	CO1, CO2	-	-
215507	47 BROOKONG AV, WAGGA WAGGA NSW 2650	58	53	52	42	46	-	-	CO1
215522	45 BROOKONG AV, WAGGA WAGGA NSW 2650	58	53	52	42	47	-	-	CO1
215533	42 BROOKONG AV, WAGGA WAGGA NSW 2650	58	53	52	42	57	CO1	CO1	CO1
215540	40 BROOKONG AV, WAGGA WAGGA NSW 2650	58	53	52	42	58	CO1	CO1	CO1, CO2, (RO,AO)*
215543	43 BROOKONG AV, WAGGA WAGGA NSW 2650	58	53	52	42	48	-	-	CO1
215551	14 STATION PL, WAGGA WAGGA NSW 2650	58	53	52	42	47	-	-	CO1
215563	38 BROOKONG AV, WAGGA WAGGA NSW 2650	58	53	52	42	52	-	-	CO1
215566	41 BROOKONG AV, WAGGA WAGGA NSW 2650	58	53	52	42	48	-	-	CO1
215570	36 BROOKONG AV, WAGGA WAGGA NSW 2650	58	53	52	42	61	CO1	CO1	CO1, CO2, (RO,AO)*
215578	2 MURRAY ST, WAGGA WAGGA NSW 2650	58	53	52	42	49	-	-	CO1
215615	34 BROOKONG AV, WAGGA WAGGA NSW 2650	58	53	52	42	58	CO1	CO1	CO1, CO2, (RO,AO)*
215618	32 BROOKONG AV, WAGGA WAGGA NSW 2650	58	53	52	42	65	CO1	CO1	CO1, CO2, (RO,AO)*
215636	20 BROOKONG AV, WAGGA WAGGA NSW 2650	70	70	-	-	84	CO1	-	-
215652	4 MURRAY ST, WAGGA WAGGA NSW 2650	58	53	52	42	50	-	-	CO1
215654	30 BROOKONG AV, WAGGA WAGGA NSW 2650	58	53	52	42	65	CO1	CO1	CO1, CO2, (RO,AO)*
215672	28 BROOKONG AV, WAGGA WAGGA NSW 2650	58	53	52	42	69	CO1, CO2	CO1, CO2	CO1, CO2, RO, (AO, AltA)*
215689	6 STATION PL, WAGGA WAGGA NSW 2650	45	45	-	-	48	CO1	-	-
215695	37 BROOKONG AV, WAGGA WAGGA NSW 2650	58	53	52	42	50	-	-	CO1
215706	35 BROOKONG AV, WAGGA WAGGA NSW 2650	58	53	52	42	51	-	-	CO1
215708	2 DONNELLY AV, WAGGA WAGGA NSW 2650	58	53	52	42	52	-	-	CO1
215712	20 BROOKONG AV, WAGGA WAGGA NSW 2650	70	70	-	-	79	CO1	-	-
215717	BUILDING 3 UNIT 105 1 FLINDERS ST, WAGGA W/	58	53	52	42	44	-	-	CO1
215721	24 BROOKONG AV, WAGGA WAGGA NSW 2650	58	53	52	42	70	CO1, CO2	CO1, CO2	CO1, CO2, RO, (AO, AltA)*
215724	4 DONNELLY AV, WAGGA WAGGA NSW 2650	58	53	52	42	52	-	-	CO1
215725	6 DONNELLY AV, WAGGA WAGGA NSW 2650	58	53	52	42	53	-	CO1	CO1
215726	33 BROOKONG AV, WAGGA WAGGA NSW 2650	58	53	52	42	51	-	-	CO1
215731	8 DONNELLY AV, WAGGA WAGGA NSW 2650	58	53	52	42	55	CO1	CO1	CO1
215746	12 DONNELLY AV, WAGGA WAGGA NSW 2650	58	53	52	42	59	CO1	CO1	CO1, CO2, (RO,AO)*
215749	22 BROOKONG AV, WAGGA WAGGA NSW 2650	58	53	52	42	73	CO1, CO2	CO1, CO2	CO1, CO2, RO, (AO, AltA)*
215750	10 DONNELLY AV, WAGGA WAGGA NSW 2650	58	53	52	42	59	CO1	CO1	CO1, CO2, (RO,AO)*
215751	31 BROOKONG AV, WAGGA WAGGA NSW 2650	58	53	52	42	51	-	-	CO1
215752	29 BROOKONG AV, WAGGA WAGGA NSW 2650	58	53	52	42	53	-	CO1	CO1
215759	6 MURRAY ST, WAGGA WAGGA NSW 2650	58	53	52	42	48	-	-	CO1
215760	2-4 STATION PL, WAGGA WAGGA NSW 2650	45	45	-	-	48	CO1	-	-
215762	27 BROOKONG AV, WAGGA WAGGA NSW 2650	58	53	52	42	51	-	-	CO1
215781	25 BROOKONG AV, WAGGA WAGGA NSW 2650	58	53	52	42	50	-	-	CO1
215794	1 FLINDERS ST, WAGGA WAGGA NSW 2650	58	53	52	42	43	-	-	CO1
215799	2 LITTLE BEST ST, WAGGA WAGGA NSW 2650	58	53	52	42	46	-	-	CO1
215800	8 MURRAY ST, WAGGA WAGGA NSW 2650	58	53	52	42	47	-	-	CO1
215802	3 YATHONG ST, WAGGA WAGGA NSW 2650	58	53	52	42	45	-	-	CO1
215804	5 YATHONG ST, WAGGA WAGGA NSW 2650	58	53	52	42	43	-	-	CO1
215807	23 BROOKONG AV, WAGGA WAGGA NSW 2650	58	53	52	42	51	-	-	CO1
215812	9 MURRAY ST, WAGGA WAGGA NSW 2650	58	53	52	42	46	-	-	CO1
215814	33 BROOKONG AV, WAGGA WAGGA NSW 2650	58	53	52	42	43	-	-	CO1
215820	21 BROOKONG AV, WAGGA WAGGA NSW 2650	58	53	52	42	50	-	-	CO1
215835	1 FOX ST, WAGGA WAGGA NSW 2650	58	53	52	42	49	-	-	CO1
215836	19 BROOKONG AV, WAGGA WAGGA NSW 2650	58	53	52	42	55	CO1	CO1	CO1
215837	7 YATHONG ST, WAGGA WAGGA NSW 2650	58	53	52	42	45	-	-	CO1
215843	17 BROOKONG AV, WAGGA WAGGA NSW 2650	58	53	52	42	55	CO1	CO1	CO1
215846	4 LITTLE BEST ST, WAGGA WAGGA NSW 2650	58	53	52	42	46	-	-	CO1
215849	18 BROOKONG AV, WAGGA WAGGA NSW 2650	58	53	52	42	69	CO1, CO2	CO1, CO2	CO1, CO2, RO, (AO, AltA)*
215853	10 MURRAY ST, WAGGA WAGGA NSW 2650	58	53	52	42	47	-	-	CO1
215874	188 EDWARD ST, WAGGA WAGGA NSW 2650	58	53	52	42	66	CO1	CO1	CO1, CO2, (RO,AO)*
215888	15 BROOKONG AV, WAGGA WAGGA NSW 2650	58	53	52	42	56	CO1	CO1	CO1
215892	6 LITTLE BEST ST, WAGGA WAGGA NSW 2650	58	53	52	42	43	-	-	CO1
215900	16 BROOKONG AV, WAGGA WAGGA NSW 2650	58	53	52	42	66	CO1	CO1	CO1, CO2, (RO,AO)*
215902	13 BROOKONG AV, WAGGA WAGGA NSW 2650	58	53	52	42	57	CO1	CO1	CO1
215908	3 FOX ST, WAGGA WAGGA NSW 2650	58	53	52	42	54	CO1	CO1	CO1
215919	12 MURRAY ST, WAGGA WAGGA NSW 2650	58	53	52	42	47	-	-	CO1
215923	13 MURRAY ST, WAGGA WAGGA NSW 2650	58	53	52	42	50	-	-	CO1
215924	11 BROOKONG AV, WAGGA WAGGA NSW 2650	58	53	52	42	59	CO1	CO1	CO1, CO2, (RO,AO)*
215942	9 BROOKONG AV, WAGGA WAGGA NSW 2650	58	53	52	42	63	CO1	CO1	CO1, CO2, (RO,AO)*
215954	14 BROOKONG AV, WAGGA WAGGA NSW 2650	58	53	52	42	55	CO1	CO1	CO1
215956	188 EDWARD ST, WAGGA WAGGA NSW 2650	58	53	52	42	62	CO1	CO1	CO1, CO2, (RO,AO)*
215984	5 FOX ST, WAGGA WAGGA NSW 2650	58	53	52	42	57	CO1	CO1	CO1
215985	14 MURRAY ST, WAGGA WAGGA NSW 2650	58	53	52	42	48	-	-	CO1
215988	15 MURRAY ST, WAGGA WAGGA NSW 2650	58	53	52	42	48	-	-	CO1
216006	7 BROOKONG AV, WAGGA WAGGA NSW 2650	58	53	52	42	64	CO1	CO1	CO1, CO2, (RO,AO)*
216007	10 SALMON ST, WAGGA WAGGA NSW 2650	58	53	52	42	47	-	-	CO1
216024	12 BROOKONG AV, WAGGA WAGGA NSW 2650	58	53	52	42	60	CO1	CO1	CO1, CO2, (RO,AO)*
216026	188 EDWARD ST, WAGGA WAGGA NSW 2650	58	53	52	42	62	CO1	CO1	CO1, CO2, (RO,AO)*
216042	16 MURRAY ST, WAGGA WAGGA NSW 2650	58	53	52	42	48	-	-	CO1
216053	6 SALMON ST, WAGGA WAGGA NSW 2650	58	53	52	42	48	-	-	CO1
216054	8 SALMON ST, WAGGA WAGGA NSW 2650	58	53	52	42	47	-	-	CO1
216059	17 MURRAY ST, WAGGA WAGGA NSW 2650	58	53	52	42	44	-	-	CO1
216060	156 EDWARD ST, WAGGA WAGGA NSW 2650	58	53	52	42	45	-	-	CO1
216073	3/12 SALMON ST, WAGGA WAGGA NSW 2650	58	53	52	42	52	-	-	CO1
216085	158 EDWARD ST, WAGGA WAGGA NSW 2650	58	53	52	42	43	-	-	CO1
216088	4 SALMON ST, WAGGA WAGGA NSW 2650	58	53	52	42	50	-	-	CO1
216094	160 EDWARD ST, WAGGA WAGGA NSW 2650	58	53	52	42	45	-	-	CO1
216099	162 EDWARD ST, WAGGA WAGGA NSW 2650	58	53	52	42	50	-	-	CO1
216103	164 EDWARD ST, WAGGA WAGGA NSW 2650	58	53	52	42	49	-	-	CO1
216107	168 EDWARD ST, WAGGA WAGGA NSW 2650	58	53	52	42	47	-	-	CO1
216115	2A SALMON ST, WAGGA WAGGA NSW 2650	58	53	52	42	51	-	-	CO1
216117	166 EDWARD ST, WAGGA WAGGA NSW 2650	58	53	52	42	47	-	-	CO1
216122	2 SALMON ST, WAGGA WAGGA NSW 2650	58	53	52	42	54	CO1	CO1	CO1
216127	8 BROOKONG AV, WAGGA WAGGA NSW 2650	58	53	52	42	55	CO1	CO1	CO1
216128	170 EDWARD ST, WAGGA WAGGA NSW 2650	58	53	52	42	56	CO1	CO1	CO1
216134	19 MURRAY ST, WAGGA WAGGA NSW 2650	58	53	52	42	47	-	-	CO1
216146	18 MURRAY ST, WAGGA WAGGA NSW 2650	58	53	52	42	45	-	-	CO1
216158	188 EDWARD ST, WAGGA WAGGA NSW 2650	55	55	55	-	60	CO1	CO1	-
216165	8 SALMON ST, WAGGA WAGGA NSW 2650	58	53	52	42	46	-	-	CO1
216181	2 PETER ST, WAGGA WAGGA NSW 2650	58	53	52	42	44	-	-	CO1
216196	1 YABTREE ST, WAGGA WAGGA NSW 2650	58	53	52	42	45	-	-	CO1
216200	21 MURRAY ST, WAGGA WAGGA NSW 2650	58	53	52	42	50	-	-	CO1
216204	20 MURRAY ST, WAGGA WAGGA NSW 2650	58	53	52	42	43	-	-	CO1
216213	3 YABTREE ST, WAGGA WAGGA NSW 2650	58	53	52	42	45	-	-	CO1
216217	5 YABTREE ST, WAGGA WAGGA NSW 2650	58	53	52	42	45	-	-	CO1
216224	7 YABTREE ST, WAGGA WAGGA NSW 2650	58	53	52	42	44	-	-	CO1
216226	4 PETER ST, WAGGA WAGGA NSW 2650	58	53	52	42	44	-	-	CO1

DISCLAIMER: Address data within this document is based on external sources.
SLR Consulting Pty Ltd makes no warranty regarding the data's accuracy or reliability for any purpose.

W.009 - Pedestrian Bridge Work - Typical

SLR ID	ADDRESS	NML Daytime	NML Daytime OOH	NML Evening	NML Night-time	Predicted Level LAeq(15min)	Additional Mitigation Daytime OOH	Additional Mitigation Evening *(>2 consecutive rest periods)	Additional Mitigation Night *(>2 consecutive sleep periods)
216245	131A EDWARD ST, WAGGA WAGGA NSW 2650	58	53	52	42	43	-	-	CO1
216256	196 EDWARD ST, WAGGA WAGGA NSW 2650	58	53	52	42	55	CO1	CO1	CO1
216272	198 EDWARD ST, WAGGA WAGGA NSW 2650	58	53	52	42	52	-	-	CO1
216292	202 EDWARD ST, WAGGA WAGGA NSW 2650	58	53	52	42	58	CO1	CO1	CO1, CO2, (RO,AO)*
216294	206 EDWARD ST, WAGGA WAGGA NSW 2650	58	53	52	42	59	CO1	CO1	CO1, CO2, (RO,AO)*
216298	153 EDWARD ST, WAGGA WAGGA NSW 2650	58	53	52	42	48	-	-	CO1
216306	23 MURRAY ST, WAGGA WAGGA NSW 2650	58	53	52	42	45	-	-	CO1
216308	204 EDWARD ST, WAGGA WAGGA NSW 2650	58	53	52	42	57	CO1	CO1	CO1
216323	157 EDWARD ST, WAGGA WAGGA NSW 2650	58	53	52	42	47	-	-	CO1
216325	210 EDWARD ST, WAGGA WAGGA NSW 2650	58	53	52	42	49	-	-	CO1
216327	208 EDWARD ST, WAGGA WAGGA NSW 2650	58	53	52	42	57	CO1	CO1	CO1
216333	161 EDWARD ST, WAGGA WAGGA NSW 2650	58	53	52	42	49	-	-	CO1
216342	214 EDWARD ST, WAGGA WAGGA NSW 2650	58	53	52	42	53	-	CO1	CO1
216357	212 EDWARD ST, WAGGA WAGGA NSW 2650	58	53	52	42	52	-	-	CO1
216360	163 EDWARD ST, WAGGA WAGGA NSW 2650	58	53	52	42	50	-	-	CO1
216370	218 EDWARD ST, WAGGA WAGGA NSW 2650	58	53	52	42	45	-	-	CO1
216373	216 EDWARD ST, WAGGA WAGGA NSW 2650	58	53	52	42	45	-	-	CO1
216390	220 EDWARD ST, WAGGA WAGGA NSW 2650	58	53	52	42	47	-	-	CO1
216391	1/173 EDWARD ST, WAGGA WAGGA NSW 2650	58	53	52	42	54	CO1	CO1	CO1
216398	224 EDWARD ST, WAGGA WAGGA NSW 2650	58	53	52	42	45	-	-	CO1
216400	222 EDWARD ST, WAGGA WAGGA NSW 2650	58	53	52	42	46	-	-	CO1
216401	WOMBOY 5/165 EDWARD ST, WAGGA WAGGA N	58	53	52	42	54	CO1	CO1	CO1
216404	8 BEST ST, WAGGA WAGGA NSW 2650	58	53	52	42	44	-	-	CO1
216412	226 EDWARD ST, WAGGA WAGGA NSW 2650	58	53	52	42	47	-	-	CO1
216419	228 EDWARD ST, WAGGA WAGGA NSW 2650	58	53	52	42	48	-	-	CO1
216433	9 BEST ST, WAGGA WAGGA NSW 2650	58	53	52	42	47	-	-	CO1
216434	177 EDWARD ST, WAGGA WAGGA NSW 2650	58	53	52	42	47	-	-	CO1
216440	232 EDWARD ST, WAGGA WAGGA NSW 2650	58	53	52	42	46	-	-	CO1
216448	175 EDWARD ST, WAGGA WAGGA NSW 2650	58	53	52	42	49	-	-	CO1
216464	179 EDWARD ST, WAGGA WAGGA NSW 2650	58	53	52	42	50	-	-	CO1
216471	181 EDWARD ST, WAGGA WAGGA NSW 2650	58	53	52	42	55	CO1	CO1	CO1
216472	173 EDWARD ST, WAGGA WAGGA NSW 2650	58	53	52	42	51	-	-	CO1
216474	234 EDWARD ST, WAGGA WAGGA NSW 2650	58	53	52	42	43	-	-	CO1
216480	189 EDWARD ST, WAGGA WAGGA NSW 2650	58	53	52	42	53	-	CO1	CO1
216481	236 EDWARD ST, WAGGA WAGGA NSW 2650	58	53	52	42	44	-	-	CO1
216485	12 BEST ST, WAGGA WAGGA NSW 2650	58	53	52	42	47	-	-	CO1
216486	191 EDWARD ST, WAGGA WAGGA NSW 2650	58	53	52	42	53	-	CO1	CO1
216487	11A BEST ST, WAGGA WAGGA NSW 2650	58	53	52	42	45	-	-	CO1
216520	7 FOX ST, WAGGA WAGGA NSW 2650	58	53	52	42	52	-	-	CO1
216521	2/4-6 THORNE ST, WAGGA WAGGA NSW 2650	58	53	52	42	55	CO1	CO1	CO1
216540	14 BEST ST, WAGGA WAGGA NSW 2650	58	53	52	42	48	-	-	CO1
216547	13 BEST ST, WAGGA WAGGA NSW 2650	58	53	52	42	44	-	-	CO1
216558	9 FOX ST, WAGGA WAGGA NSW 2650	58	53	52	42	48	-	-	CO1
216561	20 PETER ST, WAGGA WAGGA NSW 2650	58	53	52	42	45	-	-	CO1
216564	10 FOX ST, WAGGA WAGGA NSW 2650	58	53	52	42	47	-	-	CO1
216585	16 BEST ST, WAGGA WAGGA NSW 2650	58	53	52	42	44	-	-	CO1
216589	8 THORNE ST, WAGGA WAGGA NSW 2650	58	53	52	42	48	-	-	CO1
216603	17 BEST ST, WAGGA WAGGA NSW 2650	58	53	52	42	44	-	-	CO1
216605	2/11 FOX ST, WAGGA WAGGA NSW 2650	58	53	52	42	48	-	-	CO1
216623	9 THORNE ST, WAGGA WAGGA NSW 2650	58	53	52	42	52	-	-	CO1
216624	12 FOX ST, WAGGA WAGGA NSW 2650	58	53	52	42	46	-	-	CO1
216626	22 PETER ST, WAGGA WAGGA NSW 2650	58	53	52	42	45	-	-	CO1
216638	215 EDWARD ST, WAGGA WAGGA NSW 2650	58	53	52	42	48	-	-	CO1
216642	12 FOX ST, WAGGA WAGGA NSW 2650	58	53	52	42	52	-	-	CO1
216643	18 BEST ST, WAGGA WAGGA NSW 2650	58	53	52	42	44	-	-	CO1
216651	10 THORNE ST, WAGGA WAGGA NSW 2650	58	53	52	42	49	-	-	CO1
216655	215-217 EDWARD ST, WAGGA WAGGA NSW 2650	58	53	52	42	48	-	-	CO1
216662	215A EDWARD ST, WAGGA WAGGA NSW 2650	58	53	52	42	47	-	-	CO1
216665	2/11 FOX ST, WAGGA WAGGA NSW 2650	58	53	52	42	48	-	-	CO1
216668	19 BEST ST, WAGGA WAGGA NSW 2650	58	53	52	42	45	-	-	CO1
216676	11 THORNE ST, WAGGA WAGGA NSW 2650	58	53	52	42	52	-	-	CO1
216678	24 PETER ST, WAGGA WAGGA NSW 2650	58	53	52	42	44	-	-	CO1
216680	219 EDWARD ST, WAGGA WAGGA NSW 2650	58	53	52	42	48	-	-	CO1
216683	14 FOX ST, WAGGA WAGGA NSW 2650	58	53	52	42	46	-	-	CO1
216687	223 EDWARD ST, WAGGA WAGGA NSW 2650	58	53	52	42	46	-	-	CO1
216694	12 THORNE ST, WAGGA WAGGA NSW 2650	58	53	52	42	50	-	-	CO1
216697	221 EDWARD ST, WAGGA WAGGA NSW 2650	58	53	52	42	46	-	-	CO1
216700	20 BEST ST, WAGGA WAGGA NSW 2650	58	53	52	42	44	-	-	CO1
216705	209A EDWARD ST, WAGGA WAGGA NSW 2650	58	53	52	42	46	-	-	CO1
216710	225 EDWARD ST, WAGGA WAGGA NSW 2650	58	53	52	42	46	-	-	CO1
216721	13 FOX ST, WAGGA WAGGA NSW 2650	58	53	52	42	49	-	-	CO1
216726	21 BEST ST, WAGGA WAGGA NSW 2650	58	53	52	42	44	-	-	CO1
216729	26 PETER ST, WAGGA WAGGA NSW 2650	58	53	52	42	44	-	-	CO1
216733	16 FOX ST, WAGGA WAGGA NSW 2650	58	53	52	42	46	-	-	CO1
216743	14 THORNE ST, WAGGA WAGGA NSW 2650	58	53	52	42	49	-	-	CO1
216755	8 OATES AV, WAGGA WAGGA NSW 2650	58	53	52	42	50	-	-	CO1
216758	9 OATES AV, WAGGA WAGGA NSW 2650	58	53	52	42	46	-	-	CO1
216760	237 EDWARD ST, WAGGA WAGGA NSW 2650	58	53	52	42	45	-	-	CO1
216769	239 EDWARD ST, WAGGA WAGGA NSW 2650	58	53	52	42	46	-	-	CO1
216774	15 FOX ST, WAGGA WAGGA NSW 2650	58	53	52	42	46	-	-	CO1
216791	16 THORNE ST, WAGGA WAGGA NSW 2650	58	53	52	42	50	-	-	CO1
216795	15 THORNE ST, WAGGA WAGGA NSW 2650	58	53	52	42	51	-	-	CO1
216798	23 BEST ST, WAGGA WAGGA NSW 2650	58	53	52	42	43	-	-	CO1
216799	20 FOX ST, WAGGA WAGGA NSW 2650	58	53	52	42	44	-	-	CO1
216801	245 EDWARD ST, WAGGA WAGGA NSW 2650	58	53	52	42	45	-	-	CO1
216806	33 MURRAY ST, WAGGA WAGGA NSW 2650	58	53	52	42	44	-	-	CO1
216810	11 OATES AV, WAGGA WAGGA NSW 2650	58	53	52	42	45	-	-	CO1
216823	10 OATES AV, WAGGA WAGGA NSW 2650	58	53	52	42	49	-	-	CO1
216833	4/241-243 EDWARD ST, WAGGA WAGGA NSW 26	58	53	52	42	45	-	-	CO1
216837	255 EDWARD ST, WAGGA WAGGA NSW 2650	58	53	52	42	43	-	-	CO1
216839	17 FOX ST, WAGGA WAGGA NSW 2650	58	53	52	42	46	-	-	CO1
216857	18 THORNE ST, WAGGA WAGGA NSW 2650	58	53	52	42	49	-	-	CO1
216863	17 THORNE ST, WAGGA WAGGA NSW 2650	58	53	52	42	52	-	-	CO1
216867	13 OATES AV, WAGGA WAGGA NSW 2650	58	53	52	42	44	-	-	CO1
216870	35 MURRAY ST, WAGGA WAGGA NSW 2650	58	53	52	42	44	-	-	CO1
216874	26 FOX ST, WAGGA WAGGA NSW 2650	58	53	52	42	44	-	-	CO1
216887	12 OATES AV, WAGGA WAGGA NSW 2650	58	53	52	42	45	-	-	CO1
216892	21 FOX ST, WAGGA WAGGA NSW 2650	58	53	52	42	48	-	-	CO1
216895	4/241-243 EDWARD ST, WAGGA WAGGA NSW 26	58	53	52	42	46	-	-	CO1
216902	6/263 EDWARD ST, WAGGA WAGGA NSW 2650	58	53	52	42	43	-	-	CO1
216932	19 THORNE ST, WAGGA WAGGA NSW 2650	58	53	52	42	51	-	-	CO1
216941	15 OATES AV, WAGGA WAGGA NSW 2650	58	53	52	42	43	-	-	CO1
216943	7/36 MURRAY ST, WAGGA WAGGA NSW 2650	58	53	52	42	45	-	-	CO1
216951	16 OATES AV, WAGGA WAGGA NSW 2650	58	53	52	42	44	-	-	CO1
216966	23 FOX ST, WAGGA WAGGA NSW 2650	58	53	52	42	48	-	-	CO1
216991	22 THORNE ST, WAGGA WAGGA NSW 2650	58	53	52	42	50	-	-	CO1
216994	29 BEST ST, WAGGA WAGGA NSW 2650	58	53	52	42	43	-	-	CO1
217004	21 THORNE ST, WAGGA WAGGA NSW 2650	58	53	52	42	43	-	-	CO1
217009	18 OATES AV, WAGGA WAGGA NSW 2650	58	53	52	42	43	-	-	CO1
217018	38 MURRAY ST, WAGGA WAGGA NSW 2650	58	53	52	42	47	-	-	CO1
217019	30 FOX ST, WAGGA WAGGA NSW 2650	58	53	52	42	47	-	-	CO1
217027	25 FOX ST, WAGGA WAGGA NSW 2650	58	53	52	42	46	-	-	CO1
217032	39 MURRAY ST, WAGGA WAGGA NSW 2650	58	53	52	42	44	-	-	CO1
217036	6/263 EDWARD ST, WAGGA WAGGA NSW 2650	58	53	52	42	43	-	-	CO1
217038	32 BEST ST, WAGGA WAGGA NSW 2650	58	53	52	42	45	-	-	CO1
217042	20 OATES AV, WAGGA WAGGA NSW 2650	58	53	52	42	44	-	-	CO1
217045	19 OATES AV, WAGGA WAGGA NSW 2650	58	53	52	42	43	-	-	CO1
217048	24 THORNE ST, WAGGA WAGGA NSW 2650	58	53	52	42	49	-	-	CO1
217052	31 BEST ST, WAGGA WAGGA NSW 2650	58	53	52	42	43	-	-	CO1
217057	2/245A EDWARD ST, WAGGA WAGGA NSW 2650	58	53	52	42	43	-	-	CO1
217063	27 FOX ST, WAGGA WAGGA NSW 2650	58	53	52	42	45	-	-	CO1
217066	23 THORNE ST, WAGGA WAGGA NSW 2650	58	53	52	42	49	-	-	CO1
217068	32 FOX ST, WAGGA WAGGA NSW 2650	58	53	52	42	46	-	-	CO1
217069	24 THORNE ST, WAGGA WAGGA NSW 2650	58	53	52	42	44	-	-	CO1
217079	40 MURRAY ST, WAGGA WAGGA NSW 2650	58	53	52	42	46	-	-	CO1
217090	27 FOX ST, WAGGA WAGGA NSW 2650	58	53	52	42	46	-	-	CO1

DISCLAIMER: Address data within this document is based on external sources.
SLR Consulting Pty Ltd makes no warranty regarding the data's accuracy or reliability for any purpose.

W.009 - Pedestrian Bridge Work - Typical

SLR ID	ADDRESS	NML Daytime	NML Daytime OOH	NML Evening	NML Night-time	Predicted Level LAeq(15min)	Additional Mitigation Daytime OOH	Additional Mitigation Evening *(>2 consecutive rest periods)	Additional Mitigation Night *(>2 consecutive sleep periods)
217094	22 OATES AV, WAGGA WAGGA NSW 2650	58	53	52	42	45	-	-	CO1
217099	21 OATES AV, WAGGA WAGGA NSW 2650	58	53	52	42	45	-	-	CO1
217101	34 BEST ST, WAGGA WAGGA NSW 2650	58	53	52	42	44	-	-	CO1
217114	26 THORNE ST, WAGGA WAGGA NSW 2650	58	53	52	42	49	-	-	CO1
217115	33 BEST ST, WAGGA WAGGA NSW 2650	58	53	52	42	43	-	-	CO1
217125	25 THORNE ST, WAGGA WAGGA NSW 2650	58	53	52	42	46	-	-	CO1
217138	24 OATES AV, WAGGA WAGGA NSW 2650	58	53	52	42	43	-	-	CO1
217141	43 MURRAY ST, WAGGA WAGGA NSW 2650	58	53	52	42	45	-	-	CO1
217143	29A FOX ST, WAGGA WAGGA NSW 2650	58	53	52	42	45	-	-	CO1
217144	42 MURRAY ST, WAGGA WAGGA NSW 2650	58	53	52	42	46	-	-	CO1
217163	28 THORNE ST, WAGGA WAGGA NSW 2650	58	53	52	42	49	-	-	CO1
217165	6/263 EDWARD ST, WAGGA WAGGA NSW 2650	58	53	52	42	44	-	-	CO1
217173	23 OATES AV, WAGGA WAGGA NSW 2650	58	53	52	42	44	-	-	CO1
217180	27 THORNE ST, WAGGA WAGGA NSW 2650	58	53	52	42	50	-	-	CO1
217181	35 BEST ST, WAGGA WAGGA NSW 2650	58	53	52	42	45	-	-	CO1
217190	26 OATES AV, WAGGA WAGGA NSW 2650	58	53	52	42	43	-	-	CO1
217192	44 MURRAY ST, WAGGA WAGGA NSW 2650	58	53	52	42	45	-	-	CO1
217204	31 FOX ST, WAGGA WAGGA NSW 2650	58	53	52	42	45	-	-	CO1
217222	47 MURRAY ST, WAGGA WAGGA NSW 2650	58	53	52	42	43	-	-	CO1
217225	30 THORNE ST, WAGGA WAGGA NSW 2650	58	53	52	42	48	-	-	CO1
217234	29 THORNE ST, WAGGA WAGGA NSW 2650	58	53	52	42	48	-	-	CO1
217236	46 MURRAY ST, WAGGA WAGGA NSW 2650	58	53	52	42	43	-	-	CO1
217260	30 OATES AV, WAGGA WAGGA NSW 2650	58	53	52	42	44	-	-	CO1
217274	49 MURRAY ST, WAGGA WAGGA NSW 2650	58	53	52	42	43	-	-	CO1
217279	32 THORNE ST, WAGGA WAGGA NSW 2650	58	53	52	42	49	-	-	CO1
217280	33 FOX ST, WAGGA WAGGA NSW 2650	58	53	52	42	45	-	-	CO1
217289	48 MURRAY ST, WAGGA WAGGA NSW 2650	58	53	52	42	45	-	-	CO1
217294	27 OATES AV, WAGGA WAGGA NSW 2650	58	53	52	42	43	-	-	CO1
217299	31 THORNE ST, WAGGA WAGGA NSW 2650	58	53	52	42	47	-	-	CO1
217306	42 BEST ST, WAGGA WAGGA NSW 2650	58	53	52	42	44	-	-	CO1
217319	51 MURRAY ST, WAGGA WAGGA NSW 2650	58	53	52	42	46	-	-	CO1
217323	34 THORNE ST, WAGGA WAGGA NSW 2650	58	53	52	42	47	-	-	CO1
217340	32 OATES AV, WAGGA WAGGA NSW 2650	58	53	52	42	43	-	-	CO1
217345	50 MURRAY ST, WAGGA WAGGA NSW 2650	58	53	52	42	44	-	-	CO1
217353	35 THORNE ST, WAGGA WAGGA NSW 2650	58	53	52	42	45	-	-	CO1
217357	44 BEST ST, WAGGA WAGGA NSW 2650	58	53	52	42	44	-	-	CO1
217362	41 BEST ST, WAGGA WAGGA NSW 2650	58	53	52	42	43	-	-	CO1
217366	53 MURRAY ST, WAGGA WAGGA NSW 2650	58	53	52	42	46	-	-	CO1
217381	36 THORNE ST, WAGGA WAGGA NSW 2650	58	53	52	42	47	-	-	CO1
217382	42 FOX ST, WAGGA WAGGA NSW 2650	58	53	52	42	43	-	-	CO1
217392	2/39 FOX ST, WAGGA WAGGA NSW 2650	58	53	52	42	44	-	-	CO1
217399	37 THORNE ST, WAGGA WAGGA NSW 2650	58	53	52	42	45	-	-	CO1
217424	38 THORNE ST, WAGGA WAGGA NSW 2650	58	53	52	42	48	-	-	CO1
217431	3/36 OATES AV, WAGGA WAGGA NSW 2650	58	53	52	42	44	-	-	CO1
217452	2/39-41 THORNE ST, WAGGA WAGGA NSW 2650	58	53	52	42	48	-	-	CO1
217458	40 THORNE ST, WAGGA WAGGA NSW 2650	58	53	52	42	48	-	-	CO1
217467	35 OATES AV, WAGGA WAGGA NSW 2650	58	53	52	42	43	-	-	CO1
217470	41 FOX ST, WAGGA WAGGA NSW 2650	58	53	52	42	44	-	-	CO1
217474	46 FOX ST, WAGGA WAGGA NSW 2650	58	53	52	42	43	-	-	CO1
217503	56 MURRAY ST, WAGGA WAGGA NSW 2650	58	53	52	42	43	-	-	CO1
217508	42 THORNE ST, WAGGA WAGGA NSW 2650	58	53	52	42	48	-	-	CO1
217510	37 OATES AV, WAGGA WAGGA NSW 2650	58	53	52	42	44	-	-	CO1
217529	45 FOX ST, WAGGA WAGGA NSW 2650	58	53	52	42	44	-	-	CO1
217547	58 MURRAY ST, WAGGA WAGGA NSW 2650	58	53	52	42	43	-	-	CO1
217567	140 MORGAN ST, WAGGA WAGGA NSW 2650	58	53	52	42	43	-	-	CO1
217582	142 MORGAN ST, WAGGA WAGGA NSW 2650	58	53	52	42	46	-	-	CO1
217590	60 MURRAY ST, WAGGA WAGGA NSW 2650	58	53	52	42	43	-	-	CO1
217595	148 MORGAN ST, WAGGA WAGGA NSW 2650	58	53	52	42	44	-	-	CO1
217606	152 MORGAN ST, WAGGA WAGGA NSW 2650	58	53	52	42	43	-	-	CO1
217608	144 MORGAN ST, WAGGA WAGGA NSW 2650	58	53	52	42	45	-	-	CO1
217610	146 MORGAN ST, WAGGA WAGGA NSW 2650	58	53	52	42	43	-	-	CO1
217615	150 MORGAN ST, WAGGA WAGGA NSW 2650	58	53	52	42	45	-	-	CO1
217650	158 MORGAN ST, WAGGA WAGGA NSW 2650	58	53	52	42	46	-	-	CO1
1111674	54 BEST ST, WAGGA WAGGA NSW 2650	58	53	52	42	43	-	-	CO1
217708	123 MORGAN ST, WAGGA WAGGA NSW 2650	58	53	52	42	43	-	-	CO1
217718	178 MORGAN ST, WAGGA WAGGA NSW 2650	58	53	52	42	43	-	-	CO1
217727	133 MORGAN ST, WAGGA WAGGA NSW 2650	58	53	52	42	43	-	-	CO1
217752	141 MORGAN ST, WAGGA WAGGA NSW 2650	58	53	52	42	45	-	-	CO1
217759	56 FOX ST, WAGGA WAGGA NSW 2650	58	53	52	42	45	-	-	CO1
217765	52 THORNE ST, WAGGA WAGGA NSW 2650	58	53	52	42	43	-	-	CO1
217786	58 FOX ST, WAGGA WAGGA NSW 2650	58	53	52	42	43	-	-	CO1
217797	3/53 FOX ST, WAGGA WAGGA NSW 2650	58	53	52	42	43	-	-	CO1
217803	54 THORNE ST, WAGGA WAGGA NSW 2650	58	53	52	42	43	-	-	CO1
217813	60 FOX ST, WAGGA WAGGA NSW 2650	58	53	52	42	45	-	-	CO1
217828	159 MORGAN ST, WAGGA WAGGA NSW 2650	58	53	52	42	43	-	-	CO1
217835	56 THORNE ST, WAGGA WAGGA NSW 2650	58	53	52	42	43	-	-	CO1
217839	157 MORGAN ST, WAGGA WAGGA NSW 2650	58	53	52	42	44	-	-	CO1
217846	167 MORGAN ST, WAGGA WAGGA NSW 2650	58	53	52	42	43	-	-	CO1
217851	169 MORGAN ST, WAGGA WAGGA NSW 2650	58	53	52	42	43	-	-	CO1
217852	165 MORGAN ST, WAGGA WAGGA NSW 2650	58	53	52	42	43	-	-	CO1
217861	171 MORGAN ST, WAGGA WAGGA NSW 2650	58	53	52	42	43	-	-	CO1
217864	57 FOX ST, WAGGA WAGGA NSW 2650	58	53	52	42	44	-	-	CO1
217866	58 THORNE ST, WAGGA WAGGA NSW 2650	58	53	52	42	46	-	-	CO1
217903	60 THORNE ST, WAGGA WAGGA NSW 2650	58	53	52	42	43	-	-	CO1
217969	72 FOX ST, WAGGA WAGGA NSW 2650	58	53	52	42	44	-	-	CO1
217975	64 THORNE ST, WAGGA WAGGA NSW 2650	58	53	52	42	43	-	-	CO1
217993	74 FOX ST, WAGGA WAGGA NSW 2650	58	53	52	42	43	-	-	CO1
218009	66 THORNE ST, WAGGA WAGGA NSW 2650	58	53	52	42	43	-	-	CO1
218044	68 THORNE ST, WAGGA WAGGA NSW 2650	58	53	52	42	44	-	-	CO1
218049	69 THORNE ST, WAGGA WAGGA NSW 2650	58	53	52	42	44	-	-	CO1
218079	70 THORNE ST, WAGGA WAGGA NSW 2650	58	53	52	42	43	-	-	CO1
218113	72 THORNE ST, WAGGA WAGGA NSW 2650	58	53	52	42	44	-	-	CO1
218146	77 FOX ST, WAGGA WAGGA NSW 2650	58	53	52	42	43	-	-	CO1
218147	74 THORNE ST, WAGGA WAGGA NSW 2650	58	53	52	42	44	-	-	CO1
218197	132 FORSYTH ST, WAGGA WAGGA NSW 2650	58	53	52	42	43	-	-	CO1
218438	90 THORNE ST, WAGGA WAGGA NSW 2650	58	53	52	42	43	-	-	CO1
1000454	95 COLEMAN ST, TURVEY PARK NSW 2650	58	53	52	42	45	-	-	CO1
1000455	93 COLEMAN ST, TURVEY PARK NSW 2650	58	53	52	42	45	-	-	CO1
1000456	91 COLEMAN ST, TURVEY PARK NSW 2650	58	53	52	42	45	-	-	CO1
1000457	103 COLEMAN ST, TURVEY PARK NSW 2650	58	53	52	42	47	-	-	CO1
1108363	244-248 EDWARD ST, WAGGA WAGGA NSW 2650	58	53	52	42	46	-	-	CO1
1108530	10 SALMON ST, WAGGA WAGGA NSW 2650	58	53	52	42	46	-	-	CO1
1108533	55A MURRAY ST, WAGGA WAGGA NSW 2650	58	53	52	42	44	-	-	CO1
1108649	24-26 BROOKONG AV, WAGGA WAGGA NSW 265	58	53	52	42	77	CO1, CO2	CO1, CO2	CO1, CO2, RO, (AO, AltA)*
1108709	152 FORSYTH ST, WAGGA WAGGA NSW 2650	58	53	52	42	43	-	-	CO1
1108774	78 THORNE ST, WAGGA WAGGA NSW 2650	58	53	52	42	43	-	-	CO1
1108857	69 THORNE ST, WAGGA WAGGA NSW 2650	58	53	52	42	43	-	-	CO1
1108960	58 BEST ST, WAGGA WAGGA NSW 2650	58	53	52	42	43	-	-	CO1
1108976	27 BEST ST, WAGGA WAGGA NSW 2650	58	53	52	42	43	-	-	CO1
1110655	ERIN EARTH 1 KILDARE ST, TURVEY PARK NSW	55	55	55	-	66	CO1	CO1	-
1110656	Kildare Catholic College	55	55	-	-	63	CO1	-	-
1110657	Kildare Catholic College	55	55	-	-	56	CO1	-	-

DISCLAIMER: Address data within this document is based on external sources.
SLR Consulting Pty Ltd makes no warranty regarding the data's accuracy or reliability for any purpose.

W.010 - Site Establishment / Demobilisation

SLR ID	ADDRESS	NML Daytime	NML Daytime OOH	NML Evening	NML Night-time	Predicted Level LAeq(15min)	Additional Mitigation Daytime OOH	Additional Mitigation Evening *(>2 consecutive rest periods)	Additional Mitigation Night *(>2 consecutive sleep periods)
210544	SHEPHERDS PARK SCHOOL 125-129 FERNLEIGH	56	51	50	43	54	CO1	-	-
210804	SHEPHERDS PARK SCHOOL 125-129 FERNLEIGH	56	51	50	43	55	CO1	-	-
210837	SHEPHERDS PARK SCHOOL 125-129 FERNLEIGH	56	51	50	43	56	CO1	-	-
210926	SHEPHERDS PARK SCHOOL 125-129 FERNLEIGH	56	51	50	43	55	CO1	-	-
211230	SHEPHERDS PARK SCHOOL 125-129 FERNLEIGH	56	51	50	43	61	CO1	-	-
211285	SHEPHERDS PARK SCHOOL 125-129 FERNLEIGH	56	51	50	43	59	CO1	-	-
211503	SHEPHERDS PARK SCHOOL 125-129 FERNLEIGH	56	51	50	43	57	CO1	-	-
212023	17 LUSHER AV, TURVEY PARK NSW 2650	56	51	50	43	52	CO1	-	-
212058	3 COLLEGE AV, TURVEY PARK NSW 2650	56	51	50	43	52	CO1	-	-
212176	104 URANA ST, TURVEY PARK NSW 2650	56	51	50	43	53	CO1	-	-
212250	108 URANA ST, TURVEY PARK NSW 2650	56	51	50	43	52	CO1	-	-
212261	110 URANA ST, TURVEY PARK NSW 2650	56	51	50	43	52	CO1	-	-
212269	2/112 URANA ST, TURVEY PARK NSW 2650	56	51	50	43	55	CO1	-	-
212302	114 URANA ST, TURVEY PARK NSW 2650	56	51	50	43	53	CO1	-	-
212331	116 URANA ST, TURVEY PARK NSW 2650	56	51	50	43	54	CO1	-	-
212374	118 URANA ST, TURVEY PARK NSW 2650	55	55	-	-	61	CO1	-	-
212399	218-220 URANA ST, ASHMONT NSW 2650	75	75	-	-	76	CO1	-	-
212428	214 URANA ST, ASHMONT NSW 2650	75	75	-	-	78	CO1	-	-
212951	4 CHESHIRE ST, WAGGA WAGGA NSW 2650	75	75	-	-	78	CO1	-	-
212977	26 BOURKE ST, TURVEY PARK NSW 2650	75	75	-	-	83	CO1	-	-
213087	4/10 CHESHIRE ST, WAGGA WAGGA NSW 2650	75	75	-	-	78	CO1	-	-
213112	5/12 CHESHIRE ST, WAGGA WAGGA NSW 2650	75	75	-	-	76	CO1	-	-
1000208	1 WADE ST, TURVEY PARK NSW 2650	56	51	50	43	66	CO1	-	-
1000209	2 PEACOCK DR, TURVEY PARK NSW 2650	56	51	50	43	72	CO1, CO2	-	-
1000210	4A PEACOCK DR, TURVEY PARK NSW 2650	56	51	50	43	73	CO1, CO2	-	-
1000211	4B PEACOCK DR, TURVEY PARK NSW 2650	56	51	50	43	74	CO1, CO2	-	-
1000212	6A PEACOCK DR, TURVEY PARK NSW 2650	56	51	50	43	74	CO1, CO2	-	-
1000213	6B PEACOCK DR, TURVEY PARK NSW 2650	56	51	50	43	75	CO1, CO2	-	-
1000214	8A PEACOCK DR, TURVEY PARK NSW 2650	56	51	50	43	75	CO1, CO2	-	-
1000215	8B PEACOCK DR, TURVEY PARK NSW 2650	56	51	50	43	73	CO1, CO2	-	-
1000216	1/10 PEACOCK DR, TURVEY PARK NSW 2650	56	51	50	43	69	CO1, CO2	-	-
1000217	2/10 PEACOCK DR, TURVEY PARK NSW 2650	56	51	50	43	68	CO1, CO2	-	-
1000218	3/10 PEACOCK DR, TURVEY PARK NSW 2650	56	51	50	43	67	CO1, CO2	-	-
1000219	4/10 PEACOCK DR, TURVEY PARK NSW 2650	56	51	50	43	66	CO1	-	-
1000220	12 PEACOCK DR, TURVEY PARK NSW 2650	56	51	50	43	65	CO1	-	-
1000221	14 PEACOCK DR, TURVEY PARK NSW 2650	56	51	50	43	66	CO1	-	-
1000222	16 PEACOCK DR, TURVEY PARK NSW 2650	56	51	50	43	62	CO1	-	-
1000223	20 PEACOCK DR, TURVEY PARK NSW 2650	56	51	50	43	61	CO1	-	-
1000224	22 PEACOCK DR, TURVEY PARK NSW 2650	56	51	50	43	60	CO1	-	-
1000225	24 PEACOCK DR, TURVEY PARK NSW 2650	56	51	50	43	59	CO1	-	-
1000226	33 WADE ST, TURVEY PARK NSW 2650	56	51	50	43	57	CO1	-	-
1000227	20 WADE ST, TURVEY PARK NSW 2650	56	51	50	43	61	CO1	-	-
1000228	31 WADE ST, TURVEY PARK NSW 2650	56	51	50	43	53	CO1	-	-
1000229	29 WADE ST, TURVEY PARK NSW 2650	56	51	50	43	55	CO1	-	-
1000230	9 GALLOP AV, TURVEY PARK NSW 2650	56	51	50	43	62	CO1	-	-
1000231	7 GALLOP AV, TURVEY PARK NSW 2650	56	51	50	43	55	CO1	-	-
1000232	5 GALLOP AV, TURVEY PARK NSW 2650	56	51	50	43	56	CO1	-	-
1000233	3 GALLOP AV, TURVEY PARK NSW 2650	56	51	50	43	53	CO1	-	-
1000234	16 WADE ST, TURVEY PARK NSW 2650	56	51	50	43	52	CO1	-	-
1000241	19 WADE ST, TURVEY PARK NSW 2650	56	51	50	43	52	CO1	-	-
1000246	15 WADE ST, TURVEY PARK NSW 2650	56	51	50	43	55	CO1	-	-
1000247	13 WADE ST, TURVEY PARK NSW 2650	56	51	50	43	54	CO1	-	-
1000248	11 WADE ST, TURVEY PARK NSW 2650	56	51	50	43	54	CO1	-	-
1000249	9 WADE ST, TURVEY PARK NSW 2650	56	51	50	43	55	CO1	-	-
1000250	7 WADE ST, TURVEY PARK NSW 2650	56	51	50	43	58	CO1	-	-
1000251	6 WADE ST, TURVEY PARK NSW 2650	56	51	50	43	55	CO1	-	-
1000252	4 GALLOP AV, TURVEY PARK NSW 2650	56	51	50	43	55	CO1	-	-
1000253	6 GALLOP AV, TURVEY PARK NSW 2650	56	51	50	43	58	CO1	-	-
1000254	8 GALLOP AV, TURVEY PARK NSW 2650	56	51	50	43	57	CO1	-	-
1000255	10 GALLOP AV, TURVEY PARK NSW 2650	56	51	50	43	59	CO1	-	-
1000256	12 GALLOP AV, TURVEY PARK NSW 2650	56	51	50	43	64	CO1	-	-
1000257	9 PEACOCK DR, TURVEY PARK NSW 2650	56	51	50	43	67	CO1, CO2	-	-
1000258	7 PEACOCK DR, TURVEY PARK NSW 2650	56	51	50	43	65	CO1	-	-
1000259	5 PEACOCK DR, TURVEY PARK NSW 2650	56	51	50	43	62	CO1	-	-
1000260	3 PEACOCK DR, TURVEY PARK NSW 2650	56	51	50	43	63	CO1	-	-
1000261	4 WADE ST, TURVEY PARK NSW 2650	56	51	50	43	61	CO1	-	-
1000926	20 HELY AV, TURVEY PARK NSW 2650	56	51	50	43	60	CO1	-	-
1000931	18 PEACOCK DR, TURVEY PARK NSW 2650	56	51	50	43	62	CO1	-	-
1107510	SHEPHERDS PARK SCHOOL 125-129 FERNLEIGH	56	51	50	43	55	CO1	-	-
1107556	26 PEACOCK DR, TURVEY PARK NSW 2650	56	51	50	43	59	CO1	-	-

DISCLAIMER: Address data within this document is based on external sources.
SLR Consulting Pty Ltd makes no warranty regarding the data's accuracy or reliability for any purpose.

W.011 - Compound Operation

SLR ID	ADDRESS	NML Daytime	NML Daytime OOH	NML Evening	NML Night-time	Predicted Level LAeq(15min)	Additional Mitigation Daytime OOH	Additional Mitigation Evening *(>2 consecutive rest periods)	Additional Mitigation Night *(>2 consecutive sleep periods)
208279	26 WREN ST, MOUNT AUSTIN NSW 2650	56	51	50	43	44	-	-	CO1
208795	11 QUAIL ST, MOUNT AUSTIN NSW 2650	56	51	50	43	44	-	-	CO1
208817	10 FINCH PL, MOUNT AUSTIN NSW 2650	56	51	50	43	44	-	-	CO1
208882	9 QUAIL ST, MOUNT AUSTIN NSW 2650	56	51	50	43	44	-	-	CO1
208972	7 QUAIL ST, MOUNT AUSTIN NSW 2650	56	51	50	43	44	-	-	CO1
209041	6 DOVE ST, MOUNT AUSTIN NSW 2650	56	51	50	43	44	-	-	CO1
209090	5 QUAIL ST, MOUNT AUSTIN NSW 2650	56	51	50	43	44	-	-	CO1
209230	3 QUAIL ST, MOUNT AUSTIN NSW 2650	56	51	50	43	45	-	-	CO1
209281	144 FERNLEIGH RD, MOUNT AUSTIN NSW 2650	56	51	50	43	44	-	-	CO1
209327	1 QUAIL ST, MOUNT AUSTIN NSW 2650	56	51	50	43	46	-	-	CO1
209335	6 FINCH PL, MOUNT AUSTIN NSW 2650	56	51	50	43	44	-	-	CO1
209339	1 FINCH PL, MOUNT AUSTIN NSW 2650	56	51	50	43	44	-	-	CO1
209345	2 FINCH PL, MOUNT AUSTIN NSW 2650	56	51	50	43	44	-	-	CO1
209371	3 FINCH PL, MOUNT AUSTIN NSW 2650	56	51	50	43	44	-	-	CO1
209381	156 FERNLEIGH RD, MOUNT AUSTIN NSW 2650	56	51	50	43	45	-	-	CO1
209414	4 FINCH PL, MOUNT AUSTIN NSW 2650	56	51	50	43	46	-	-	CO1
209423	5 FINCH PL, MOUNT AUSTIN NSW 2650	56	51	50	43	44	-	-	CO1
209458	166 FERNLEIGH RD, MOUNT AUSTIN NSW 2650	56	51	50	43	45	-	-	CO1
209477	166A FERNLEIGH RD, MOUNT AUSTIN NSW 2650	56	51	50	43	45	-	-	CO1
209508	170 FERNLEIGH RD, MOUNT AUSTIN NSW 2650	56	51	50	43	45	-	-	CO1
209522	168 FERNLEIGH RD, MOUNT AUSTIN NSW 2650	56	51	50	43	47	-	-	CO1
209552	172 FERNLEIGH RD, MOUNT AUSTIN NSW 2650	56	51	50	43	46	-	-	CO1
209562	174 FERNLEIGH RD, MOUNT AUSTIN NSW 2650	56	51	50	43	46	-	-	CO1
209595	176 FERNLEIGH RD, MOUNT AUSTIN NSW 2650	56	51	50	43	46	-	-	CO1
209636	178 FERNLEIGH RD, MOUNT AUSTIN NSW 2650	56	51	50	43	46	-	-	CO1
209640	182 FERNLEIGH RD, MOUNT AUSTIN NSW 2650	56	51	50	43	48	-	-	CO1
209646	180 FERNLEIGH RD, MOUNT AUSTIN NSW 2650	56	51	50	43	47	-	-	CO1
209672	186 FERNLEIGH RD, MOUNT AUSTIN NSW 2650	56	51	50	43	45	-	-	CO1
209681	184 FERNLEIGH RD, MOUNT AUSTIN NSW 2650	56	51	50	43	46	-	-	CO1
209756	2/6 NARDOO ST, GLENFIELD PARK NSW 2650	56	51	50	43	44	-	-	CO1
210023	21 NARDOO ST, GLENFIELD PARK NSW 2650	56	51	50	43	44	-	-	CO1
210120	9 NARDOO ST, GLENFIELD PARK NSW 2650	56	51	50	43	44	-	-	CO1
210247	5 NARDOO ST, GLENFIELD PARK NSW 2650	56	51	50	43	45	-	-	CO1
210372	SHEPHERDS PARK SCHOOL 125-129 FERNLEIGH	56	51	50	43	49	-	-	CO1
210530	157 FERNLEIGH RD, GLENFIELD PARK NSW 2650	56	51	50	43	45	-	-	CO1
210544	SHEPHERDS PARK SCHOOL 125-129 FERNLEIGH	56	51	50	43	52	CO1	CO1	CO1
210547	15 HELY AV, TURVEY PARK NSW 2650	56	51	50	43	44	-	-	CO1
210617	13 HELY AV, TURVEY PARK NSW 2650	56	51	50	43	44	-	-	CO1
210719	11 HELY AV, TURVEY PARK NSW 2650	56	51	50	43	45	-	-	CO1
210804	SHEPHERDS PARK SCHOOL 125-129 FERNLEIGH	56	51	50	43	54	CO1	CO1	CO1
210813	9 HELY AV, TURVEY PARK NSW 2650	56	51	50	43	44	-	-	CO1
210826	6 TUCKER ST, TURVEY PARK NSW 2650	56	51	50	43	44	-	-	CO1
210837	SHEPHERDS PARK SCHOOL 125-129 FERNLEIGH	56	51	50	43	54	CO1	CO1	CO1
1111711	SHEPHERDS PARK SCHOOL 125-129 FERNLEIGH	56	51	50	43	48	-	-	CO1
210901	7 HELY AV, TURVEY PARK NSW 2650	56	51	50	43	44	-	-	CO1
210926	SHEPHERDS PARK SCHOOL 125-129 FERNLEIGH	56	51	50	43	54	CO1	CO1	CO1
210970	5 HELY AV, TURVEY PARK NSW 2650	56	51	50	43	44	-	-	CO1
211025	4 CHARLEVILLE RD, TURVEY PARK NSW 2650	56	51	50	43	45	-	-	CO1
211037	8 CHARLEVILLE RD, TURVEY PARK NSW 2650	56	51	50	43	44	-	-	CO1
211054	10 CHARLEVILLE RD, TURVEY PARK NSW 2650	56	51	50	43	45	-	-	CO1
211069	14 CHARLEVILLE RD, TURVEY PARK NSW 2650	56	51	50	43	46	-	-	CO1
211072	12 CHARLEVILLE RD, TURVEY PARK NSW 2650	56	51	50	43	44	-	-	CO1
211122	47 BULOLO ST, ASHMONT NSW 2650	56	51	50	43	45	-	-	CO1
211211	41 BULOLO ST, ASHMONT NSW 2650	56	51	50	43	46	-	-	CO1
211230	SHEPHERDS PARK SCHOOL 125-129 FERNLEIGH	56	51	50	43	59	CO1	CO1	CO1, CO2, (RO,AO)*
211235	39 BULOLO ST, ASHMONT NSW 2650	56	51	50	43	45	-	-	CO1
211285	SHEPHERDS PARK SCHOOL 125-129 FERNLEIGH	56	51	50	43	57	CO1	CO1	CO1
211288	35 BULOLO ST, ASHMONT NSW 2650	56	51	50	43	44	-	-	CO1
211301	33 BULOLO ST, ASHMONT NSW 2650	56	51	50	43	45	-	-	CO1
211325	31 BULOLO ST, ASHMONT NSW 2650	56	51	50	43	45	-	-	CO1
211396	17A CHARLEVILLE RD, TURVEY PARK NSW 2650	56	51	50	43	45	-	-	CO1
211409	13 CHARLEVILLE RD, TURVEY PARK NSW 2650	56	51	50	43	45	-	-	CO1
211420	11 CHARLEVILLE RD, TURVEY PARK NSW 2650	56	51	50	43	44	-	-	CO1
211436	15 CHARLEVILLE RD, TURVEY PARK NSW 2650	56	51	50	43	44	-	-	CO1
211443	21 CHARLEVILLE RD, TURVEY PARK NSW 2650	56	51	50	43	46	-	-	CO1
211453	1 TARAKAN AV, ASHMONT NSW 2650	56	51	50	43	46	-	-	CO1
211459	23 CHARLEVILLE RD, TURVEY PARK NSW 2650	56	51	50	43	48	-	-	CO1
211503	SHEPHERDS PARK SCHOOL 125-129 FERNLEIGH	56	51	50	43	55	CO1	CO1	CO1
211542	25 BULOLO ST, ASHMONT NSW 2650	56	51	50	43	46	-	-	CO1
211580	6 LUSHER AV, TURVEY PARK NSW 2650	56	51	50	43	46	-	-	CO1
211615	2B LUSHER AV, TURVEY PARK NSW 2650	56	51	50	43	44	-	-	CO1
211616	8 LUSHER AV, TURVEY PARK NSW 2650	56	51	50	43	45	-	-	CO1
211634	10 LUSHER AV, TURVEY PARK NSW 2650	56	51	50	43	45	-	-	CO1
211665	12 LUSHER AV, TURVEY PARK NSW 2650	56	51	50	43	45	-	-	CO1
211685	14 LUSHER AV, TURVEY PARK NSW 2650	56	51	50	43	45	-	-	CO1
211702	16 LUSHER AV, TURVEY PARK NSW 2650	56	51	50	43	45	-	-	CO1
211717	1/19 BULOLO ST, ASHMONT NSW 2650	56	51	50	43	46	-	-	CO1
211722	18 LUSHER AV, TURVEY PARK NSW 2650	56	51	50	43	48	-	-	CO1
211725	20 LUSHER AV, TURVEY PARK NSW 2650	56	51	50	43	44	-	-	CO1
211747	9 COLLEGE AV, TURVEY PARK NSW 2650	56	51	50	43	48	-	-	CO1
211762	1/17 BULOLO ST, ASHMONT NSW 2650	56	51	50	43	46	-	-	CO1
211832	15 BULOLO ST, ASHMONT NSW 2650	56	51	50	43	46	-	-	CO1
211843	7 COLLEGE AV, TURVEY PARK NSW 2650	56	51	50	43	47	-	-	CO1
211865	5/26 BULOLO ST, ASHMONT NSW 2650	56	51	50	43	47	-	-	CO1
211878	3/13 BULOLO ST, ASHMONT NSW 2650	56	51	50	43	47	-	-	CO1
211885	1/10 WEWAK ST, ASHMONT NSW 2650	56	51	50	43	44	-	-	CO1
1111645	3/10 WEWAK ST, ASHMONT NSW 2650	56	51	50	43	46	-	-	CO1
1111644	2/10 WEWAK ST, ASHMONT NSW 2650	56	51	50	43	46	-	-	CO1
211887	3/13 BULOLO ST, ASHMONT NSW 2650	56	51	50	43	46	-	-	CO1
211904	3/26 BULOLO ST, ASHMONT NSW 2650	56	51	50	43	48	-	-	CO1
211932	7 LUSHER AV, TURVEY PARK NSW 2650	56	51	50	43	44	-	-	CO1
211936	4/11 BULOLO ST, ASHMONT NSW 2650	56	51	50	43	47	-	-	CO1
211954	3/12 WEWAK ST, ASHMONT NSW 2650	56	51	50	43	44	-	-	CO1
211959	11 LUSHER AV, TURVEY PARK NSW 2650	56	51	50	43	45	-	-	CO1
211971	5 COLLEGE AV, TURVEY PARK NSW 2650	56	51	50	43	46	-	-	CO1
212003	6/14 WEWAK ST, ASHMONT NSW 2650	56	51	50	43	48	-	-	CO1
212004	3/26 BULOLO ST, ASHMONT NSW 2650	56	51	50	43	46	-	-	CO1
212009	3/11 BULOLO ST, ASHMONT NSW 2650	56	51	50	43	48	-	-	CO1
212016	15 LUSHER AV, TURVEY PARK NSW 2650	56	51	50	43	47	-	-	CO1
212023	17 LUSHER AV, TURVEY PARK NSW 2650	56	51	50	43	50	-	-	CO1
212048	13 LUSHER AV, TURVEY PARK NSW 2650	56	51	50	43	49	-	-	CO1
212058	3 COLLEGE AV, TURVEY PARK NSW 2650	56	51	50	43	50	-	-	CO1
212060	1/11 BULOLO ST, ASHMONT NSW 2650	56	51	50	43	45	-	-	CO1
212071	2/24 BULOLO ST, ASHMONT NSW 2650	56	51	50	43	50	-	-	CO1
212082	4/11 BULOLO ST, ASHMONT NSW 2650	56	51	50	43	45	-	-	CO1
212097	90 URANA ST, TURVEY PARK NSW 2650	56	51	50	43	47	-	-	CO1
212101	94 URANA ST, TURVEY PARK NSW 2650	56	51	50	43	48	-	-	CO1
212158	5/102 URANA ST, TURVEY PARK NSW 2650	56	51	50	43	45	-	-	CO1
212162	96 URANA ST, TURVEY PARK NSW 2650	56	51	50	43	47	-	-	CO1
212168	100 URANA ST, TURVEY PARK NSW 2650	56	51	50	43	45	-	-	CO1
212176	104 URANA ST, TURVEY PARK NSW 2650	56	51	50	43	51	-	CO1	CO1
212187	1/22 BULOLO ST, ASHMONT NSW 2650	56	51	50	43	46	-	-	CO1
212189	106 URANA ST, TURVEY PARK NSW 2650	56	51	50	43	47	-	-	CO1
212210	1 BORNEO PL, ASHMONT NSW 2650	56	51	50	43	44	-	-	CO1
1111641	1 BORNEO PL, ASHMONT NSW 2650	56	51	50	43	44	-	-	CO1
212250	108 URANA ST, TURVEY PARK NSW 2650	56	51	50	43	50	-	-	CO1
212261	110 URANA ST, TURVEY PARK NSW 2650	56	51	50	43	50	-	-	CO1
212269	2/112 URANA ST, TURVEY PARK NSW 2650	56	51	50	43	53	CO1	CO1	CO1
212302	114 URANA ST, TURVEY PARK NSW 2650	56	51	50	43	51	-	CO1	CO1
212314	2/13 WEWAK ST, ASHMONT NSW 2650	56	51	50	43	44	-	-	CO1
212331	116 URANA ST, TURVEY PARK NSW 2650	56	51	50	43	52	CO1	CO1	CO1
212374	118 URANA ST, TURVEY PARK NSW 2650	55	55	-	-	59	CO1	-	-
212428	214 URANA ST, ASHMONT NSW 2650	75	75	-	-	76	CO1	-	-
212562	5/12 KOKODA ST, ASHMONT NSW 2650	56	51	50	43	46	-	-	CO1
1111721	2/12 KOKODA ST, ASHMONT NSW 2650	56	51	50	43	45	-	-	CO1
1111722	4/12 KOKODA ST, ASHMONT NSW 2650	56	51	50	43	45	-	-	CO1

DISCLAIMER: Address data within this document is based on external sources.
SLR Consulting Pty Ltd makes no warranty regarding the data's accuracy or reliability for any purpose.

W.011 - Compound Operation

SLR ID	ADDRESS	NML Daytime	NML Daytime OOH	NML Evening	NML Night-time	Predicted Level LAeq(15min)	Additional Mitigation Daytime OOH	Additional Mitigation Evening *(>2 consecutive rest periods)	Additional Mitigation Night *(>2 consecutive sleep periods)
1111720	5/12 KOKODA ST, ASHMONT NSW 2650	56	51	50	43	44	-	-	CO1
1111719	4/12 KOKODA ST, ASHMONT NSW 2650	56	51	50	43	44	-	-	CO1
212589	6 BORNEO PL, ASHMONT NSW 2650	56	51	50	43	44	-	-	CO1
212649	23 TARAKAN AV, ASHMONT NSW 2650	56	51	50	43	44	-	-	CO1
212729	9/12 KOKODA ST, ASHMONT NSW 2650	56	51	50	43	45	-	-	CO1
1111723	5/12 KOKODA ST, ASHMONT NSW 2650	56	51	50	43	46	-	-	CO1
1111724	9/12 KOKODA ST, ASHMONT NSW 2650	56	51	50	43	45	-	-	CO1
212951	4 CHESHIRE ST, WAGGA WAGGA NSW 2650	75	75	-	-	76	CO1	-	-
212977	26 BOURKE ST, TURVEY PARK NSW 2650	75	75	-	-	81	CO1	-	-
213087	4/10 CHESHIRE ST, WAGGA WAGGA NSW 2650	75	75	-	-	77	CO1	-	-
213102	2 BULOLO ST, ASHMONT NSW 2650	56	51	50	43	44	-	-	CO1
213202	42 WOODEN ST, TURVEY PARK NSW 2650	58	53	52	42	44	-	-	CO1
213343	35 WOODEN ST, TURVEY PARK NSW 2650	58	53	52	42	43	-	-	CO1
213351	37A WOODEN ST, TURVEY PARK NSW 2650	58	53	52	42	43	-	-	CO1
213353	13 BOURKE ST, TURVEY PARK NSW 2650	58	53	52	42	44	-	-	CO1
213454	9 BOURKE ST, TURVEY PARK NSW 2650	58	53	52	42	43	-	-	CO1
213526	7 BOURKE ST, TURVEY PARK NSW 2650	58	53	52	42	44	-	-	CO1
213632	1/42 ATHOL ST, TURVEY PARK NSW 2650	58	53	52	42	43	-	-	CO1
213764	42 ATHOL ST, TURVEY PARK NSW 2650	58	53	52	42	45	-	-	CO1
215055	56 CHASTON ST, WAGGA WAGGA NSW 2650	56	51	50	43	45	-	-	CO1
215081	58 CHASTON ST, WAGGA WAGGA NSW 2650	56	51	50	43	48	-	-	CO1
215170	37 CHASTON ST, WAGGA WAGGA NSW 2650	56	51	50	43	45	-	-	CO1
215173	39 CHASTON ST, WAGGA WAGGA NSW 2650	56	51	50	43	44	-	-	CO1
215193	41 CHASTON ST, WAGGA WAGGA NSW 2650	56	51	50	43	46	-	-	CO1
215211	43 CHASTON ST, WAGGA WAGGA NSW 2650	56	51	50	43	46	-	-	CO1
215306	2A CULLEN RD, WAGGA WAGGA NSW 2650	56	51	50	43	47	-	-	CO1
215328	2/55 CHASTON ST, WAGGA WAGGA NSW 2650	56	51	50	43	50	-	-	CO1
215401	2 CULLEN RD, WAGGA WAGGA NSW 2650	56	51	50	43	47	-	-	CO1
215453	4 CULLEN RD, WAGGA WAGGA NSW 2650	56	51	50	43	45	-	-	CO1
215585	8 CULLEN RD, WAGGA WAGGA NSW 2650	56	51	50	43	47	-	-	CO1
215603	55 MEURANT AV, WAGGA WAGGA NSW 2650	56	51	50	43	44	-	-	CO1
1000208	1 WADE ST, TURVEY PARK NSW 2650	56	51	50	43	64	CO1	CO1	CO1, CO2, (RO,AO)*
1000209	2 PEACOCK DR, TURVEY PARK NSW 2650	56	51	50	43	70	CO1, CO2	CO1, CO2	CO1, CO2, RO, (AO, AltA)*
1000210	4A PEACOCK DR, TURVEY PARK NSW 2650	56	51	50	43	72	CO1, CO2	CO1, CO2	CO1, CO2, RO, (AO, AltA)*
1000211	4B PEACOCK DR, TURVEY PARK NSW 2650	56	51	50	43	72	CO1, CO2	CO1, CO2	CO1, CO2, RO, (AO, AltA)*
1000212	6A PEACOCK DR, TURVEY PARK NSW 2650	56	51	50	43	73	CO1, CO2	CO1, CO2	CO1, CO2, RO, (AO, AltA)*
1000213	6B PEACOCK DR, TURVEY PARK NSW 2650	56	51	50	43	73	CO1, CO2	CO1, CO2	CO1, CO2, RO, (AO, AltA)*
1000214	8A PEACOCK DR, TURVEY PARK NSW 2650	56	51	50	43	73	CO1, CO2	CO1, CO2	CO1, CO2, RO, (AO, AltA)*
1000215	8B PEACOCK DR, TURVEY PARK NSW 2650	56	51	50	43	72	CO1, CO2	CO1, CO2	CO1, CO2, RO, (AO, AltA)*
1000216	1/10 PEACOCK DR, TURVEY PARK NSW 2650	56	51	50	43	68	CO1, CO2	CO1, CO2	CO1, CO2, (RO,AO)*
1000217	2/10 PEACOCK DR, TURVEY PARK NSW 2650	56	51	50	43	66	CO1	CO1, CO2	CO1, CO2, (RO,AO)*
1000218	3/10 PEACOCK DR, TURVEY PARK NSW 2650	56	51	50	43	65	CO1	CO1	CO1, CO2, (RO,AO)*
1000219	4/10 PEACOCK DR, TURVEY PARK NSW 2650	56	51	50	43	64	CO1	CO1	CO1, CO2, (RO,AO)*
1000220	12 PEACOCK DR, TURVEY PARK NSW 2650	56	51	50	43	63	CO1	CO1	CO1, CO2, (RO,AO)*
1000221	14 PEACOCK DR, TURVEY PARK NSW 2650	56	51	50	43	64	CO1	CO1	CO1, CO2, (RO,AO)*
1000222	16 PEACOCK DR, TURVEY PARK NSW 2650	56	51	50	43	60	CO1	CO1	CO1, CO2, (RO,AO)*
1000223	20 PEACOCK DR, TURVEY PARK NSW 2650	56	51	50	43	59	CO1	CO1	CO1, CO2, (RO,AO)*
1000224	22 PEACOCK DR, TURVEY PARK NSW 2650	56	51	50	43	58	CO1	CO1	CO1
1000225	24 PEACOCK DR, TURVEY PARK NSW 2650	56	51	50	43	58	CO1	CO1	CO1
1000226	33 WADE ST, TURVEY PARK NSW 2650	56	51	50	43	56	CO1	CO1	CO1
1000227	20 WADE ST, TURVEY PARK NSW 2650	56	51	50	43	59	CO1	CO1	CO1, CO2, (RO,AO)*
1000228	31 WADE ST, TURVEY PARK NSW 2650	56	51	50	43	51	-	CO1	CO1
1000229	29 WADE ST, TURVEY PARK NSW 2650	56	51	50	43	53	CO1	CO1	CO1
1000230	9 GALLOP AV, TURVEY PARK NSW 2650	56	51	50	43	60	CO1	CO1	CO1, CO2, (RO,AO)*
1000231	7 GALLOP AV, TURVEY PARK NSW 2650	56	51	50	43	53	CO1	CO1	CO1
1000232	5 GALLOP AV, TURVEY PARK NSW 2650	56	51	50	43	54	CO1	CO1	CO1
1000233	3 GALLOP AV, TURVEY PARK NSW 2650	56	51	50	43	51	-	CO1	CO1
1000234	16 WADE ST, TURVEY PARK NSW 2650	56	51	50	43	50	-	-	CO1
1000235	14 WADE ST, TURVEY PARK NSW 2650	56	51	50	43	47	-	-	CO1
1000236	1 GALLOP AV, TURVEY PARK NSW 2650	56	51	50	43	49	-	-	CO1
1000237	25 WADE ST, TURVEY PARK NSW 2650	56	51	50	43	49	-	-	CO1
1000238	23 COUCH CT, TURVEY PARK NSW 2650	56	51	50	43	48	-	-	CO1
1000239	7 COUCH CT, TURVEY PARK NSW 2650	56	51	50	43	47	-	-	CO1
1000240	6 COUCH CT, TURVEY PARK NSW 2650	56	51	50	43	49	-	-	CO1
1000241	19 WADE ST, TURVEY PARK NSW 2650	56	51	50	43	50	-	-	CO1
1000242	2 COUCH CT, TURVEY PARK NSW 2650	56	51	50	43	48	-	-	CO1
1000243	3 COUCH CT, TURVEY PARK NSW 2650	56	51	50	43	48	-	-	CO1
1000244	5 COUCH CT, TURVEY PARK NSW 2650	56	51	50	43	45	-	-	CO1
1000245	4 COUCH CT, TURVEY PARK NSW 2650	56	51	50	43	47	-	-	CO1
1000246	15 WADE ST, TURVEY PARK NSW 2650	56	51	50	43	53	CO1	CO1	CO1
1000247	13 WADE ST, TURVEY PARK NSW 2650	56	51	50	43	52	CO1	CO1	CO1
1000248	11 WADE ST, TURVEY PARK NSW 2650	56	51	50	43	52	CO1	CO1	CO1
1000249	9 WADE ST, TURVEY PARK NSW 2650	56	51	50	43	53	CO1	CO1	CO1
1000250	7 WADE ST, TURVEY PARK NSW 2650	56	51	50	43	56	CO1	CO1	CO1
1000251	6 WADE ST, TURVEY PARK NSW 2650	56	51	50	43	53	CO1	CO1	CO1
1000252	4 GALLOP AV, TURVEY PARK NSW 2650	56	51	50	43	53	CO1	CO1	CO1
1000253	6 GALLOP AV, TURVEY PARK NSW 2650	56	51	50	43	56	CO1	CO1	CO1
1000254	8 GALLOP AV, TURVEY PARK NSW 2650	56	51	50	43	55	CO1	CO1	CO1
1000255	10 GALLOP AV, TURVEY PARK NSW 2650	56	51	50	43	57	CO1	CO1	CO1
1000256	12 GALLOP AV, TURVEY PARK NSW 2650	56	51	50	43	62	CO1	CO1	CO1, CO2, (RO,AO)*
1000257	9 PEACOCK DR, TURVEY PARK NSW 2650	56	51	50	43	65	CO1	CO1	CO1, CO2, (RO,AO)*
1000258	7 PEACOCK DR, TURVEY PARK NSW 2650	56	51	50	43	64	CO1	CO1	CO1, CO2, (RO,AO)*
1000259	5 PEACOCK DR, TURVEY PARK NSW 2650	56	51	50	43	61	CO1	CO1	CO1, CO2, (RO,AO)*
1000260	3 PEACOCK DR, TURVEY PARK NSW 2650	56	51	50	43	61	CO1	CO1	CO1, CO2, (RO,AO)*
1000261	4 WADE ST, TURVEY PARK NSW 2650	56	51	50	43	59	CO1	CO1	CO1, CO2, (RO,AO)*
1000262	196 FERNLEIGH RD, GLENFIELD PARK NSW 2650	60	60	60	45	46	-	-	CO1
1000925	21 WADE ST, TURVEY PARK NSW 2650	56	51	50	43	50	-	-	CO1
1000926	20 HELY AV, TURVEY PARK NSW 2650	56	51	50	43	58	CO1	CO1	CO1
1000927	27 WADE ST, TURVEY PARK NSW 2650	56	51	50	43	50	-	-	CO1
1000928	1 COUCH CT, TURVEY PARK NSW 2650	56	51	50	43	49	-	-	CO1
1000929	10 WADE ST, TURVEY PARK NSW 2650	56	51	50	43	48	-	-	CO1
1000930	12 WADE ST, TURVEY PARK NSW 2650	56	51	50	43	47	-	-	CO1
1000931	18 PEACOCK DR, TURVEY PARK NSW 2650	56	51	50	43	60	CO1	CO1	CO1, CO2, (RO,AO)*
1107434	4/33 WREN ST, MOUNT AUSTIN NSW 2650	56	51	50	43	44	-	-	CO1
1107510	SHEPHERDS PARK SCHOOL 125-129 FERNLEIGH	56	51	50	43	53	CO1	CO1	CO1
1107556	26 PEACOCK DR, TURVEY PARK NSW 2650	56	51	50	43	57	CO1	CO1	CO1
1110447	20 Hely Ave, Turvey Park NSW 2650	56	51	50	43	46	-	-	CO1

DISCLAIMER: Address data within this document is based on external sources.
SLR Consulting Pty Ltd makes no warranty regarding the data's accuracy or reliability for any purpose.

W.013 - Utility Work

SLR ID	ADDRESS	NML Daytime	NML Daytime OOH	NML Evening	NML Night-time	Predicted Level LAeq(15min)	Additional Mitigation Daytime OOH	Additional Mitigation Evening *(>2 consecutive rest periods)	Additional Mitigation Night *(>2 consecutive sleep periods)
210804	SHEPHERDS PARK SCHOOL 125-129 FERNLEIGH	56	51	50	43	53	CO1	-	-
211230	SHEPHERDS PARK SCHOOL 125-129 FERNLEIGH	56	51	50	43	56	CO1	-	-
211285	SHEPHERDS PARK SCHOOL 125-129 FERNLEIGH	56	51	50	43	58	CO1	-	-
211503	SHEPHERDS PARK SCHOOL 125-129 FERNLEIGH	56	51	50	43	57	CO1	-	-
1000208	1 WADE ST, TURVEY PARK NSW 2650	56	51	50	43	53	CO1	-	-
1000209	2 PEACOCK DR, TURVEY PARK NSW 2650	56	51	50	43	54	CO1	-	-
1000210	4A PEACOCK DR, TURVEY PARK NSW 2650	56	51	50	43	56	CO1	-	-
1000211	4B PEACOCK DR, TURVEY PARK NSW 2650	56	51	50	43	55	CO1	-	-
1000212	6A PEACOCK DR, TURVEY PARK NSW 2650	56	51	50	43	55	CO1	-	-
1000213	6B PEACOCK DR, TURVEY PARK NSW 2650	56	51	50	43	56	CO1	-	-
1000214	8A PEACOCK DR, TURVEY PARK NSW 2650	56	51	50	43	56	CO1	-	-
1000215	8B PEACOCK DR, TURVEY PARK NSW 2650	56	51	50	43	57	CO1	-	-
1000216	1/10 PEACOCK DR, TURVEY PARK NSW 2650	56	51	50	43	59	CO1	-	-
1000217	2/10 PEACOCK DR, TURVEY PARK NSW 2650	56	51	50	43	60	CO1	-	-
1000218	3/10 PEACOCK DR, TURVEY PARK NSW 2650	56	51	50	43	60	CO1	-	-
1000219	4/10 PEACOCK DR, TURVEY PARK NSW 2650	56	51	50	43	59	CO1	-	-
1000220	12 PEACOCK DR, TURVEY PARK NSW 2650	56	51	50	43	60	CO1	-	-
1000221	14 PEACOCK DR, TURVEY PARK NSW 2650	56	51	50	43	59	CO1	-	-
1000222	16 PEACOCK DR, TURVEY PARK NSW 2650	56	51	50	43	59	CO1	-	-
1000223	20 PEACOCK DR, TURVEY PARK NSW 2650	56	51	50	43	58	CO1	-	-
1000224	22 PEACOCK DR, TURVEY PARK NSW 2650	56	51	50	43	57	CO1	-	-
1000225	24 PEACOCK DR, TURVEY PARK NSW 2650	56	51	50	43	57	CO1	-	-
1000227	20 WADE ST, TURVEY PARK NSW 2650	56	51	50	43	53	CO1	-	-
1000230	9 GALLOP AV, TURVEY PARK NSW 2650	56	51	50	43	54	CO1	-	-
1000231	7 GALLOP AV, TURVEY PARK NSW 2650	56	51	50	43	52	CO1	-	-
1000232	5 GALLOP AV, TURVEY PARK NSW 2650	56	51	50	43	52	CO1	-	-
1000252	4 GALLOP AV, TURVEY PARK NSW 2650	56	51	50	43	52	CO1	-	-
1000253	6 GALLOP AV, TURVEY PARK NSW 2650	56	51	50	43	54	CO1	-	-
1000254	8 GALLOP AV, TURVEY PARK NSW 2650	56	51	50	43	53	CO1	-	-
1000255	10 GALLOP AV, TURVEY PARK NSW 2650	56	51	50	43	52	CO1	-	-
1000256	12 GALLOP AV, TURVEY PARK NSW 2650	56	51	50	43	54	CO1	-	-
1000257	9 PEACOCK DR, TURVEY PARK NSW 2650	56	51	50	43	54	CO1	-	-
1000258	7 PEACOCK DR, TURVEY PARK NSW 2650	56	51	50	43	54	CO1	-	-
1000259	5 PEACOCK DR, TURVEY PARK NSW 2650	56	51	50	43	53	CO1	-	-
1000260	3 PEACOCK DR, TURVEY PARK NSW 2650	56	51	50	43	52	CO1	-	-
1000261	4 WADE ST, TURVEY PARK NSW 2650	56	51	50	43	52	CO1	-	-
1000931	18 PEACOCK DR, TURVEY PARK NSW 2650	56	51	50	43	58	CO1	-	-
1107510	SHEPHERDS PARK SCHOOL 125-129 FERNLEIGH	56	51	50	43	54	CO1	-	-
1107556	26 PEACOCK DR, TURVEY PARK NSW 2650	56	51	50	43	56	CO1	-	-

DISCLAIMER: Address data within this document is based on external sources.
SLR Consulting Pty Ltd makes no warranty regarding the data's accuracy or reliability for any purpose.

W.014 - Earthwork

SLR ID	ADDRESS	NML Daytime	NML Daytime OOH	NML Evening	NML Night-time	Predicted Level LAeq(15min)	Additional Mitigation Daytime OOH	Additional Mitigation Evening *(>2 consecutive rest periods)	Additional Mitigation Night *(>2 consecutive sleep periods)
209640	182 FERNLEIGH RD, MOUNT AUSTIN NSW 2650	56	51	50	43	52	CO1	-	-
209643	35 NARDOO ST, GLENFIELD PARK NSW 2650	56	51	50	43	52	CO1	-	-
209731	33 NARDOO ST, GLENFIELD PARK NSW 2650	56	51	50	43	54	CO1	-	-
209756	2/6 NARDOO ST, GLENFIELD PARK NSW 2650	56	51	50	43	52	CO1	-	-
209814	31 NARDOO ST, GLENFIELD PARK NSW 2650	56	51	50	43	54	CO1	-	-
209918	1/29 NARDOO ST, GLENFIELD PARK NSW 2650	56	51	50	43	54	CO1	-	-
209973	29 NARDOO ST, GLENFIELD PARK NSW 2650	56	51	50	43	53	CO1	-	-
210004	27 NARDOO ST, GLENFIELD PARK NSW 2650	56	51	50	43	53	CO1	-	-
210006	25 NARDOO ST, GLENFIELD PARK NSW 2650	56	51	50	43	56	CO1	-	-
210008	23 NARDOO ST, GLENFIELD PARK NSW 2650	56	51	50	43	56	CO1	-	-
210023	21 NARDOO ST, GLENFIELD PARK NSW 2650	56	51	50	43	57	CO1	-	-
210036	2/29 NARDOO ST, GLENFIELD PARK NSW 2650	56	51	50	43	53	CO1	-	-
210039	19 NARDOO ST, GLENFIELD PARK NSW 2650	56	51	50	43	52	CO1	-	-
210068	15 NARDOO ST, GLENFIELD PARK NSW 2650	56	51	50	43	52	CO1	-	-
210072	17 NARDOO ST, GLENFIELD PARK NSW 2650	56	51	50	43	53	CO1	-	-
210120	9 NARDOO ST, GLENFIELD PARK NSW 2650	56	51	50	43	52	CO1	-	-
210372	SHEPHERDS PARK SCHOOL 125-129 FERNLEIGH	56	51	50	43	53	CO1	-	-
210544	SHEPHERDS PARK SCHOOL 125-129 FERNLEIGH	56	51	50	43	56	CO1	-	-
210804	SHEPHERDS PARK SCHOOL 125-129 FERNLEIGH	56	51	50	43	57	CO1	-	-
210837	SHEPHERDS PARK SCHOOL 125-129 FERNLEIGH	56	51	50	43	58	CO1	-	-
1111711	SHEPHERDS PARK SCHOOL 125-129 FERNLEIGH	56	51	50	43	52	CO1	-	-
210926	SHEPHERDS PARK SCHOOL 125-129 FERNLEIGH	56	51	50	43	57	CO1	-	-
211122	47 BULOLO ST, ASHMONT NSW 2650	56	51	50	43	52	CO1	-	-
211211	41 BULOLO ST, ASHMONT NSW 2650	56	51	50	43	53	CO1	-	-
211230	SHEPHERDS PARK SCHOOL 125-129 FERNLEIGH	56	51	50	43	62	CO1	-	-
211235	39 BULOLO ST, ASHMONT NSW 2650	56	51	50	43	52	CO1	-	-
211285	SHEPHERDS PARK SCHOOL 125-129 FERNLEIGH	56	51	50	43	61	CO1	-	-
211288	35 BULOLO ST, ASHMONT NSW 2650	56	51	50	43	52	CO1	-	-
211301	33 BULOLO ST, ASHMONT NSW 2650	56	51	50	43	53	CO1	-	-
211325	31 BULOLO ST, ASHMONT NSW 2650	56	51	50	43	53	CO1	-	-
211453	1 TARAKAN AV, ASHMONT NSW 2650	56	51	50	43	54	CO1	-	-
211503	SHEPHERDS PARK SCHOOL 125-129 FERNLEIGH	56	51	50	43	60	CO1	-	-
211542	25 BULOLO ST, ASHMONT NSW 2650	56	51	50	43	55	CO1	-	-
211654	1/23 BULOLO ST, ASHMONT NSW 2650	56	51	50	43	53	CO1	-	-
211715	1/21 BULOLO ST, ASHMONT NSW 2650	56	51	50	43	53	CO1	-	-
211717	1/19 BULOLO ST, ASHMONT NSW 2650	56	51	50	43	59	CO1	-	-
211762	1/17 BULOLO ST, ASHMONT NSW 2650	56	51	50	43	60	CO1	-	-
211780	1/19 BULOLO ST, ASHMONT NSW 2650	56	51	50	43	58	CO1	-	-
211787	4/8 WEWAK ST, ASHMONT NSW 2650	56	51	50	43	52	CO1	-	-
211800	155 FERNLEIGH RD, GLENFIELD PARK NSW 2650	75	75	-	-	80	CO1	-	-
211809	155 FERNLEIGH RD, GLENFIELD PARK NSW 2650	75	75	-	-	80	CO1	-	-
211817	3/17 BULOLO ST, ASHMONT NSW 2650	56	51	50	43	52	CO1	-	-
211820	155 FERNLEIGH RD, GLENFIELD PARK NSW 2650	75	75	-	-	76	CO1	-	-
211832	15 BULOLO ST, ASHMONT NSW 2650	56	51	50	43	62	CO1	-	-
211865	5/26 BULOLO ST, ASHMONT NSW 2650	56	51	50	43	67	CO1, CO2	-	-
211878	3/13 BULOLO ST, ASHMONT NSW 2650	56	51	50	43	64	CO1	-	-
211885	1/10 WEWAK ST, ASHMONT NSW 2650	56	51	50	43	53	CO1	-	-
1111645	3/10 WEWAK ST, ASHMONT NSW 2650	56	51	50	43	55	CO1	-	-
1111644	2/10 WEWAK ST, ASHMONT NSW 2650	56	51	50	43	55	CO1	-	-
211887	3/13 BULOLO ST, ASHMONT NSW 2650	56	51	50	43	64	CO1	-	-
211904	3/26 BULOLO ST, ASHMONT NSW 2650	56	51	50	43	70	CO1, CO2	-	-
211936	4/11 BULOLO ST, ASHMONT NSW 2650	56	51	50	43	61	CO1	-	-
211954	3/12 WEWAK ST, ASHMONT NSW 2650	56	51	50	43	53	CO1	-	-
212003	6/14 WEWAK ST, ASHMONT NSW 2650	56	51	50	43	58	CO1	-	-
212004	3/26 BULOLO ST, ASHMONT NSW 2650	56	51	50	43	72	CO1, CO2	-	-
212007	26 BULOLO ST, ASHMONT NSW 2650	56	51	50	43	64	CO1	-	-
212009	3/11 BULOLO ST, ASHMONT NSW 2650	56	51	50	43	59	CO1	-	-
212023	17 LUSHER AV, TURVEY PARK NSW 2650	56	51	50	43	53	CO1	-	-
212025	155 FERNLEIGH RD, GLENFIELD PARK NSW 2650	75	75	-	-	83	CO1	-	-
212048	13 LUSHER AV, TURVEY PARK NSW 2650	56	51	50	43	52	CO1	-	-
212055	15 RABAUL PL, ASHMONT NSW 2650	75	75	-	-	84	CO1	-	-
212058	3 COLLEGE AV, TURVEY PARK NSW 2650	56	51	50	43	53	CO1	-	-
212060	1/11 BULOLO ST, ASHMONT NSW 2650	56	51	50	43	60	CO1	-	-
212071	2/24 BULOLO ST, ASHMONT NSW 2650	56	51	50	43	70	CO1, CO2	-	-
212082	4/11 BULOLO ST, ASHMONT NSW 2650	56	51	50	43	60	CO1	-	-
212083	14 WEWAK ST, ASHMONT NSW 2650	56	51	50	43	55	CO1	-	-
212113	2/14 WEWAK ST, ASHMONT NSW 2650	56	51	50	43	55	CO1	-	-
212114	2/14 WEWAK ST, ASHMONT NSW 2650	56	51	50	43	56	CO1	-	-
212145	1/7 WEWAK ST, ASHMONT NSW 2650	56	51	50	43	53	CO1	-	-
212158	5/102 URANA ST, TURVEY PARK NSW 2650	56	51	50	43	53	CO1	-	-
212159	2 BORNEO PL, ASHMONT NSW 2650	56	51	50	43	58	CO1	-	-
212162	96 URANA ST, TURVEY PARK NSW 2650	56	51	50	43	52	CO1	-	-
212168	100 URANA ST, TURVEY PARK NSW 2650	56	51	50	43	53	CO1	-	-
212176	104 URANA ST, TURVEY PARK NSW 2650	56	51	50	43	57	CO1	-	-
212180	3/9 WEWAK ST, ASHMONT NSW 2650	56	51	50	43	53	CO1	-	-
212186	1/11 WEWAK ST, ASHMONT NSW 2650	56	51	50	43	56	CO1	-	-
212187	1/22 BULOLO ST, ASHMONT NSW 2650	56	51	50	43	69	CO1, CO2	-	-
212189	106 URANA ST, TURVEY PARK NSW 2650	56	51	50	43	57	CO1	-	-
212208	2 BORNEO PL, ASHMONT NSW 2650	56	51	50	43	57	CO1	-	-
1111640	1 BORNEO PL, ASHMONT NSW 2650	56	51	50	43	58	CO1	-	-
212210	1 BORNEO PL, ASHMONT NSW 2650	56	51	50	43	60	CO1	-	-
1111641	1 BORNEO PL, ASHMONT NSW 2650	56	51	50	43	58	CO1	-	-
212212	1/3 BORNEO PL, ASHMONT NSW 2650	56	51	50	43	57	CO1	-	-
1111639	3/3 BORNEO PL, ASHMONT NSW 2650	56	51	50	43	55	CO1	-	-
212250	108 URANA ST, TURVEY PARK NSW 2650	56	51	50	43	56	CO1	-	-
212257	2/20 BULOLO ST, ASHMONT NSW 2650	56	51	50	43	68	CO1, CO2	-	-
212259	13A RABAUL PL, ASHMONT NSW 2650	70	70	-	-	73	CO1	-	-
212260	8 RABAUL PL, ASHMONT NSW 2650	75	75	-	-	79	CO1	-	-
212261	110 URANA ST, TURVEY PARK NSW 2650	56	51	50	43	57	CO1	-	-
212269	2/112 URANA ST, TURVEY PARK NSW 2650	56	51	50	43	56	CO1	-	-
1111646	1/4 BORNEO PL, ASHMONT NSW 2650	56	51	50	43	53	CO1	-	-
212302	114 URANA ST, TURVEY PARK NSW 2650	56	51	50	43	54	CO1	-	-
212311	1/3 BORNEO PL, ASHMONT NSW 2650	56	51	50	43	54	CO1	-	-
212314	2/13 WEWAK ST, ASHMONT NSW 2650	56	51	50	43	54	CO1	-	-
212331	116 URANA ST, TURVEY PARK NSW 2650	56	51	50	43	55	CO1	-	-
212374	118 URANA ST, TURVEY PARK NSW 2650	55	55	-	-	62	CO1	-	-
212390	1/18 BULOLO ST, ASHMONT NSW 2650	56	51	50	43	59	CO1	-	-
212397	5 BORNEO PL, ASHMONT NSW 2650	56	51	50	43	53	CO1	-	-
212399	218-220 URANA ST, ASHMONT NSW 2650	75	75	-	-	82	CO1	-	-
212428	214 URANA ST, ASHMONT NSW 2650	75	75	-	-	82	CO1	-	-
212454	16 BULOLO ST, ASHMONT NSW 2650	56	51	50	43	56	CO1	-	-
212488	2/5 BORNEO PL, ASHMONT NSW 2650	56	51	50	43	52	CO1	-	-
212503	19 TARAKAN AV, ASHMONT NSW 2650	56	51	50	43	52	CO1	-	-
1111648	14 BULOLO ST, ASHMONT NSW 2650	56	51	50	43	52	CO1	-	-
1111649	UNIT 2 14 BULOLO ST, ASHMONT NSW 2650	56	51	50	43	58	CO1	-	-
212562	5/12 KOKODA ST, ASHMONT NSW 2650	56	51	50	43	54	CO1	-	-
1111721	2/12 KOKODA ST, ASHMONT NSW 2650	56	51	50	43	54	CO1	-	-
1111722	4/12 KOKODA ST, ASHMONT NSW 2650	56	51	50	43	54	CO1	-	-
1111720	5/12 KOKODA ST, ASHMONT NSW 2650	56	51	50	43	53	CO1	-	-
1111719	4/12 KOKODA ST, ASHMONT NSW 2650	56	51	50	43	52	CO1	-	-
212589	6 BORNEO PL, ASHMONT NSW 2650	56	51	50	43	53	CO1	-	-
212601	1/6 BORNEO PL, ASHMONT NSW 2650	56	51	50	43	52	CO1	-	-
212641	12 BULOLO ST, ASHMONT NSW 2650	56	51	50	43	60	CO1	-	-
212729	9/12 KOKODA ST, ASHMONT NSW 2650	56	51	50	43	54	CO1	-	-
1111723	5/12 KOKODA ST, ASHMONT NSW 2650	56	51	50	43	53	CO1	-	-
1111724	9/12 KOKODA ST, ASHMONT NSW 2650	56	51	50	43	53	CO1	-	-
212737	208-210 URANA ST, ASHMONT NSW 2650	75	75	-	-	77	CO1	-	-
212741	5/10 BULOLO ST, ASHMONT NSW 2650	56	51	50	43	57	CO1	-	-
212833	36 TARAKAN AV, ASHMONT NSW 2650	45	45	-	-	51	CO1	-	-
212848	11/8 BULOLO ST, ASHMONT NSW 2650	56	51	50	43	55	CO1	-	-
212903	1/21 KOKODA ST, ASHMONT NSW 2650	56	51	50	43	53	CO1	-	-
212951	4 CHESHIRE ST, WAGGA WAGGA NSW 2650	75	75	-	-	79	CO1	-	-
212977	26 BOURKE ST, TURVEY PARK NSW 2650	75	75	-	-	84	CO1	-	-
212990	4 CHESHIRE ST, WAGGA WAGGA NSW 2650	75	75	-	-	76	CO1	-	-
212991	15 KOKODA ST, ASHMONT NSW 2650	56	51	50	43	53	CO1	-	-
1111735	10/32 ASHMONT AV, ASHMONT NSW 2650	56	51	50	43	52	CO1	-	-

DISCLAIMER: Address data within this document is based on external sources.
SLR Consulting Pty Ltd makes no warranty regarding the data's accuracy or reliability for any purpose.

W.014 - Earthwork

SLR ID	ADDRESS	NML Daytime	NML Daytime OOH	NML Evening	NML Night-time	Predicted Level LAeq(15min)	Additional Mitigation Daytime OOH	Additional Mitigation Evening *(>2 consecutive rest periods)	Additional Mitigation Night *(>2 consecutive sleep periods)
213000	28 ASHMONT AV, ASHMONT NSW 2650	56	51	50	43	53	CO1	-	-
213023	34 ASHMONT AV, ASHMONT NSW 2650	56	51	50	43	52	CO1	-	-
213027	7 KOKODA ST, ASHMONT NSW 2650	56	51	50	43	52	CO1	-	-
213050	28 ASHMONT AV, ASHMONT NSW 2650	56	51	50	43	53	CO1	-	-
1111741	28 ASHMONT AV, ASHMONT NSW 2650	56	51	50	43	52	CO1	-	-
213087	4/10 CHESHIRE ST, WAGGA WAGGA NSW 2650	75	75	-	-	83	CO1	-	-
213094	8 CHESHIRE ST, WAGGA WAGGA NSW 2650	75	75	-	-	83	CO1	-	-
213112	5/12 CHESHIRE ST, WAGGA WAGGA NSW 2650	75	75	-	-	82	CO1	-	-
213135	14 CHESHIRE ST, WAGGA WAGGA NSW 2650	75	75	-	-	80	CO1	-	-
213172	26 BOURKE ST, TURVEY PARK NSW 2650	75	75	-	-	84	CO1	-	-
213175	2/16 CHESHIRE ST, WAGGA WAGGA NSW 2650	75	75	-	-	78	CO1	-	-
215173	39 CHASTON ST, WAGGA WAGGA NSW 2650	56	51	50	43	53	CO1	-	-
215193	41 CHASTON ST, WAGGA WAGGA NSW 2650	56	51	50	43	55	CO1	-	-
215211	43 CHASTON ST, WAGGA WAGGA NSW 2650	56	51	50	43	53	CO1	-	-
215221	45 CHASTON ST, WAGGA WAGGA NSW 2650	56	51	50	43	53	CO1	-	-
215229	47 CHASTON ST, WAGGA WAGGA NSW 2650	56	51	50	43	53	CO1	-	-
215261	49 CHASTON ST, WAGGA WAGGA NSW 2650	56	51	50	43	53	CO1	-	-
215328	2/55 CHASTON ST, WAGGA WAGGA NSW 2650	56	51	50	43	53	CO1	-	-
215384	44 MEURANT AV, WAGGA WAGGA NSW 2650	56	51	50	43	52	CO1	-	-
1000208	1 WADE ST, TURVEY PARK NSW 2650	56	51	50	43	67	CO1, CO2	-	-
1000209	2 PEACOCK DR, TURVEY PARK NSW 2650	56	51	50	43	73	CO1, CO2	-	-
1000210	4A PEACOCK DR, TURVEY PARK NSW 2650	56	51	50	43	75	CO1, CO2	-	-
1000211	4B PEACOCK DR, TURVEY PARK NSW 2650	56	51	50	43	75	CO1, CO2	-	-
1000212	6A PEACOCK DR, TURVEY PARK NSW 2650	56	51	50	43	76	CO1, CO2	-	-
1000213	6B PEACOCK DR, TURVEY PARK NSW 2650	56	51	50	43	76	CO1, CO2	-	-
1000214	8A PEACOCK DR, TURVEY PARK NSW 2650	56	51	50	43	76	CO1, CO2	-	-
1000215	8B PEACOCK DR, TURVEY PARK NSW 2650	56	51	50	43	75	CO1, CO2	-	-
1000216	1/10 PEACOCK DR, TURVEY PARK NSW 2650	56	51	50	43	71	CO1, CO2	-	-
1000217	2/10 PEACOCK DR, TURVEY PARK NSW 2650	56	51	50	43	69	CO1, CO2	-	-
1000218	3/10 PEACOCK DR, TURVEY PARK NSW 2650	56	51	50	43	68	CO1, CO2	-	-
1000219	4/10 PEACOCK DR, TURVEY PARK NSW 2650	56	51	50	43	67	CO1, CO2	-	-
1000220	12 PEACOCK DR, TURVEY PARK NSW 2650	56	51	50	43	66	CO1	-	-
1000221	14 PEACOCK DR, TURVEY PARK NSW 2650	56	51	50	43	67	CO1, CO2	-	-
1000222	16 PEACOCK DR, TURVEY PARK NSW 2650	56	51	50	43	64	CO1	-	-
1000223	20 PEACOCK DR, TURVEY PARK NSW 2650	56	51	50	43	62	CO1	-	-
1000224	22 PEACOCK DR, TURVEY PARK NSW 2650	56	51	50	43	61	CO1	-	-
1000225	24 PEACOCK DR, TURVEY PARK NSW 2650	56	51	50	43	61	CO1	-	-
1000226	33 WADE ST, TURVEY PARK NSW 2650	56	51	50	43	59	CO1	-	-
1000227	20 WADE ST, TURVEY PARK NSW 2650	56	51	50	43	62	CO1	-	-
1000228	31 WADE ST, TURVEY PARK NSW 2650	56	51	50	43	54	CO1	-	-
1000229	29 WADE ST, TURVEY PARK NSW 2650	56	51	50	43	56	CO1	-	-
1000230	9 GALLOP AV, TURVEY PARK NSW 2650	56	51	50	43	63	CO1	-	-
1000231	7 GALLOP AV, TURVEY PARK NSW 2650	56	51	50	43	56	CO1	-	-
1000232	5 GALLOP AV, TURVEY PARK NSW 2650	56	51	50	43	57	CO1	-	-
1000233	3 GALLOP AV, TURVEY PARK NSW 2650	56	51	50	43	54	CO1	-	-
1000234	16 WADE ST, TURVEY PARK NSW 2650	56	51	50	43	53	CO1	-	-
1000236	1 GALLOP AV, TURVEY PARK NSW 2650	56	51	50	43	53	CO1	-	-
1000237	25 WADE ST, TURVEY PARK NSW 2650	56	51	50	43	53	CO1	-	-
1000238	23 COUCH CT, TURVEY PARK NSW 2650	56	51	50	43	52	CO1	-	-
1000240	6 COUCH CT, TURVEY PARK NSW 2650	56	51	50	43	52	CO1	-	-
1000241	19 WADE ST, TURVEY PARK NSW 2650	56	51	50	43	53	CO1	-	-
1000246	15 WADE ST, TURVEY PARK NSW 2650	56	51	50	43	56	CO1	-	-
1000247	13 WADE ST, TURVEY PARK NSW 2650	56	51	50	43	55	CO1	-	-
1000248	11 WADE ST, TURVEY PARK NSW 2650	56	51	50	43	55	CO1	-	-
1000249	9 WADE ST, TURVEY PARK NSW 2650	56	51	50	43	56	CO1	-	-
1000250	7 WADE ST, TURVEY PARK NSW 2650	56	51	50	43	59	CO1	-	-
1000251	6 WADE ST, TURVEY PARK NSW 2650	56	51	50	43	56	CO1	-	-
1000252	4 GALLOP AV, TURVEY PARK NSW 2650	56	51	50	43	56	CO1	-	-
1000253	6 GALLOP AV, TURVEY PARK NSW 2650	56	51	50	43	59	CO1	-	-
1000254	8 GALLOP AV, TURVEY PARK NSW 2650	56	51	50	43	58	CO1	-	-
1000255	10 GALLOP AV, TURVEY PARK NSW 2650	56	51	50	43	60	CO1	-	-
1000256	12 GALLOP AV, TURVEY PARK NSW 2650	56	51	50	43	65	CO1	-	-
1000257	9 PEACOCK DR, TURVEY PARK NSW 2650	56	51	50	43	68	CO1, CO2	-	-
1000258	7 PEACOCK DR, TURVEY PARK NSW 2650	56	51	50	43	66	CO1	-	-
1000259	5 PEACOCK DR, TURVEY PARK NSW 2650	56	51	50	43	65	CO1	-	-
1000260	3 PEACOCK DR, TURVEY PARK NSW 2650	56	51	50	43	64	CO1	-	-
1000261	4 WADE ST, TURVEY PARK NSW 2650	56	51	50	43	62	CO1	-	-
1000925	21 WADE ST, TURVEY PARK NSW 2650	56	51	50	43	53	CO1	-	-
1000926	20 HELY AV, TURVEY PARK NSW 2650	56	51	50	43	61	CO1	-	-
1000927	27 WADE ST, TURVEY PARK NSW 2650	56	51	50	43	53	CO1	-	-
1000928	1 COUCH CT, TURVEY PARK NSW 2650	56	51	50	43	52	CO1	-	-
1000929	10 WADE ST, TURVEY PARK NSW 2650	56	51	50	43	53	CO1	-	-
1000930	12 WADE ST, TURVEY PARK NSW 2650	56	51	50	43	52	CO1	-	-
1000931	18 PEACOCK DR, TURVEY PARK NSW 2650	56	51	50	43	63	CO1	-	-
1107331	15 RABAUL PL, ASHMONT NSW 2650	75	75	-	-	81	CO1	-	-
1107510	SHEPHERDS PARK SCHOOL 125-129 FERNLEIGH	56	51	50	43	56	CO1	-	-
1107556	26 PEACOCK DR, TURVEY PARK NSW 2650	56	51	50	43	60	CO1	-	-
1107670	26 BOURKE ST, TURVEY PARK NSW 2650	75	75	-	-	88	CO1	-	-
1107693	26 BOURKE ST, TURVEY PARK NSW 2650	75	75	-	-	87	CO1	-	-

DISCLAIMER: Address data within this document is based on external sources.
SLR Consulting Pty Ltd makes no warranty regarding the data's accuracy or reliability for any purpose.

W.015 - Track Work - Peak

SLR ID	ADDRESS	NML Daytime	NML Daytime OOH	NML Evening	NML Night-time	Predicted Level LAeq(15min)	Additional Mitigation Daytime OOH	Additional Mitigation Evening *(>2 consecutive rest periods)	Additional Mitigation Night *(>2 consecutive sleep periods)
203838	10 UNDURRA DR, GLENFIELD PARK NSW 2650	56	51	50	43	44	-	-	CO1
203895	RIVERINA GUMS RETIREMENT VILLAGE 41/44 DA	56	51	50	43	44	-	-	CO1
204026	15 UNDURRA DR, GLENFIELD PARK NSW 2650	56	51	50	43	44	-	-	CO1
204027	69 MAHER ST, TOLLAND NSW 2650	56	51	50	43	44	-	-	CO1
204122	1 UNDURRA DR, GLENFIELD PARK NSW 2650	56	51	50	43	44	-	-	CO1
204171	8 DALMAN PWY, GLENFIELD PARK NSW 2650	56	51	50	43	44	-	-	CO1
204205	16 DALMAN PWY, GLENFIELD PARK NSW 2650	56	51	50	43	44	-	-	CO1
204214	6 BANDERA AV, GLENFIELD PARK NSW 2650	56	51	50	43	44	-	-	CO1
204274	24 DALMAN PWY, GLENFIELD PARK NSW 2650	56	51	50	43	44	-	-	CO1
204288	28 DALMAN PWY, GLENFIELD PARK NSW 2650	56	51	50	43	44	-	-	CO1
204296	30 DALMAN PWY, GLENFIELD PARK NSW 2650	56	51	50	43	44	-	-	CO1
204609	60 ADJIN ST, MOUNT AUSTIN NSW 2650	56	51	50	43	45	-	-	CO1
204619	1 KAROOM DR, GLENFIELD PARK NSW 2650	56	51	50	43	45	-	-	CO1
204657	58 ADJIN ST, MOUNT AUSTIN NSW 2650	56	51	50	43	44	-	-	CO1
204731	13 WARRAMBOOL CR, GLENFIELD PARK NSW 26	56	51	50	43	45	-	-	CO1
204732	3 KAROOM DR, GLENFIELD PARK NSW 2650	56	51	50	43	45	-	-	CO1
204825	78 HUTHWAITE ST, MOUNT AUSTIN NSW 2650	56	51	50	43	44	-	-	CO1
204878	23 WARRAMBOOL CR, GLENFIELD PARK NSW 26	56	51	50	43	45	-	-	CO1
204879	76 HUTHWAITE ST, MOUNT AUSTIN NSW 2650	56	51	50	43	44	-	-	CO1
204907	29 WARRAMBOOL CR, GLENFIELD PARK NSW 26	56	51	50	43	46	-	-	CO1
204908	25 WARRAMBOOL CR, GLENFIELD PARK NSW 26	56	51	50	43	45	-	-	CO1
204910	27 WARRAMBOOL CR, GLENFIELD PARK NSW 26	56	51	50	43	44	-	-	CO1
204936	31 WARRAMBOOL CR, GLENFIELD PARK NSW 26	56	51	50	43	44	-	-	CO1
204953	2 YIRRIBIN PL, GLENFIELD PARK NSW 2650	56	51	50	43	44	-	-	CO1
205012	64 HUTHWAITE ST, MOUNT AUSTIN NSW 2650	56	51	50	43	44	-	-	CO1
205018	79 PINAROO DR, GLENFIELD PARK NSW 2650	56	51	50	43	44	-	-	CO1
205073	6 YIRRIBIN PL, GLENFIELD PARK NSW 2650	56	51	50	43	45	-	-	CO1
205081	167 BOURKE ST, MOUNT AUSTIN NSW 2650	58	53	52	42	43	-	-	CO1
205111	37 HUTHWAITE ST, MOUNT AUSTIN NSW 2650	56	51	50	43	44	-	-	CO1
205117	83 HUTHWAITE ST, MOUNT AUSTIN NSW 2650	56	51	50	43	45	-	-	CO1
205133	52 ADJIN ST, MOUNT AUSTIN NSW 2650	56	51	50	43	45	-	-	CO1
205135	8 WARRAMBOOL CR, GLENFIELD PARK NSW 265	56	51	50	43	44	-	-	CO1
205147	20 MANOORA AV, MOUNT AUSTIN NSW 2650	58	53	52	42	43	-	-	CO1
205155	9 KAROOM DR, GLENFIELD PARK NSW 2650	56	51	50	43	46	-	-	CO1
205190	5 WARRAMBOOL CR, GLENFIELD PARK NSW 265	56	51	50	43	44	-	-	CO1
205197	10 WARRAMBOOL CR, GLENFIELD PARK NSW 26	56	51	50	43	44	-	-	CO1
205199	47 ADJIN ST, MOUNT AUSTIN NSW 2650	56	51	50	43	45	-	-	CO1
205207	12 KAROOM DR, GLENFIELD PARK NSW 2650	56	51	50	43	44	-	-	CO1
205209	49 HUTHWAITE ST, MOUNT AUSTIN NSW 2650	56	51	50	43	44	-	-	CO1
205215	12 WARRAMBOOL CR, GLENFIELD PARK NSW 26	56	51	50	43	45	-	-	CO1
205221	47 HUTHWAITE ST, MOUNT AUSTIN NSW 2650	56	51	50	43	44	-	-	CO1
205228	10 YUNGANA PL, GLENFIELD PARK NSW 2650	56	51	50	43	45	-	-	CO1
205231	9 YUNGANA PL, GLENFIELD PARK NSW 2650	56	51	50	43	45	-	-	CO1
205243	14 WARRAMBOOL CR, GLENFIELD PARK NSW 26	56	51	50	43	44	-	-	CO1
205253	6 WARRAMBOOL CR, GLENFIELD PARK NSW 265	56	51	50	43	46	-	-	CO1
205275	16 WARRAMBOOL CR, GLENFIELD PARK NSW 26	56	51	50	43	45	-	-	CO1
205277	75 PINAROO DR, GLENFIELD PARK NSW 2650	56	51	50	43	46	-	-	CO1
205290	12 YUNGANA PL, GLENFIELD PARK NSW 2650	56	51	50	43	44	-	-	CO1
205317	61 HUTHWAITE ST, MOUNT AUSTIN NSW 2650	56	51	50	43	44	-	-	CO1
205319	45 ADJIN ST, MOUNT AUSTIN NSW 2650	56	51	50	43	44	-	-	CO1
205336	63 HUTHWAITE ST, MOUNT AUSTIN NSW 2650	56	51	50	43	45	-	-	CO1
205342	37 WARRAMBOOL CR, GLENFIELD PARK NSW 26	56	51	50	43	44	-	-	CO1
205351	65 HUTHWAITE ST, MOUNT AUSTIN NSW 2650	56	51	50	43	44	-	-	CO1
205355	14 KAROOM DR, GLENFIELD PARK NSW 2650	56	51	50	43	44	-	-	CO1
205360	75 HUTHWAITE ST, MOUNT AUSTIN NSW 2650	56	51	50	43	45	-	-	CO1
205362	2 DARRI ST, GLENFIELD PARK NSW 2650	56	51	50	43	44	-	-	CO1
205385	67 HUTHWAITE ST, MOUNT AUSTIN NSW 2650	56	51	50	43	45	-	-	CO1
205389	4 WARRAMBOOL CR, GLENFIELD PARK NSW 265	56	51	50	43	45	-	-	CO1
205403	77 HUTHWAITE ST, MOUNT AUSTIN NSW 2650	56	51	50	43	44	-	-	CO1
205406	48 ADJIN ST, MOUNT AUSTIN NSW 2650	56	51	50	43	45	-	-	CO1
205408	73 HUTHWAITE ST, MOUNT AUSTIN NSW 2650	56	51	50	43	45	-	-	CO1
205410	69 HUTHWAITE ST, MOUNT AUSTIN NSW 2650	56	51	50	43	45	-	-	CO1
205418	4 DARRI ST, GLENFIELD PARK NSW 2650	56	51	50	43	44	-	-	CO1
205425	71 HUTHWAITE ST, MOUNT AUSTIN NSW 2650	56	51	50	43	45	-	-	CO1
205441	20 WARRAMBOOL CR, GLENFIELD PARK NSW 26	56	51	50	43	44	-	-	CO1
205445	43 ADJIN ST, MOUNT AUSTIN NSW 2650	56	51	50	43	44	-	-	CO1
205448	15 YUNGANA PL, GLENFIELD PARK NSW 2650	56	51	50	43	45	-	-	CO1
205459	THE HAVEN 156 BOURKE ST, MOUNT AUSTIN NS	56	51	50	43	44	-	-	CO1
205476	115 MCKELL AV, MOUNT AUSTIN NSW 2650	56	51	50	43	45	-	-	CO1
205481	1 WARRAMBOOL CR, GLENFIELD PARK NSW 265	56	51	50	43	44	-	-	CO1
205482	39 WARRAMBOOL CR, GLENFIELD PARK NSW 26	56	51	50	43	45	-	-	CO1
205497	16 KAROOM DR, GLENFIELD PARK NSW 2650	56	51	50	43	45	-	-	CO1
205517	159 BOURKE ST, MOUNT AUSTIN NSW 2650	58	53	52	42	43	-	-	CO1
1111799	THE HAVEN 18A/156 BOURKE ST, MOUNT AUSTIN	56	51	50	43	45	-	-	CO1
205526	46 ADJIN ST, MOUNT AUSTIN NSW 2650	56	51	50	43	46	-	-	CO1
205527	2 WARRAMBOOL CR, GLENFIELD PARK NSW 265	56	51	50	43	44	-	-	CO1
205530	6 DARRI ST, GLENFIELD PARK NSW 2650	56	51	50	43	46	-	-	CO1
205534	7 YUNGANA PL, GLENFIELD PARK NSW 2650	56	51	50	43	45	-	-	CO1
205547	41 ADJIN ST, MOUNT AUSTIN NSW 2650	56	51	50	43	44	-	-	CO1
205558	10 DARRI ST, GLENFIELD PARK NSW 2650	56	51	50	43	44	-	-	CO1
205560	113 MCKELL AV, MOUNT AUSTIN NSW 2650	56	51	50	43	45	-	-	CO1
205561	8 DARRI ST, GLENFIELD PARK NSW 2650	56	51	50	43	45	-	-	CO1
205566	90 MCKELL AV, MOUNT AUSTIN NSW 2650	56	51	50	43	46	-	-	CO1
205580	10 WARREN PL, MOUNT AUSTIN NSW 2650	56	51	50	43	45	-	-	CO1
205586	11 WARREN PL, MOUNT AUSTIN NSW 2650	56	51	50	43	45	-	-	CO1
205591	41 WARRAMBOOL CR, GLENFIELD PARK NSW 26	56	51	50	43	45	-	-	CO1
205596	12 DARRI ST, GLENFIELD PARK NSW 2650	56	51	50	43	44	-	-	CO1
205612	6 YUNGANA PL, GLENFIELD PARK NSW 2650	56	51	50	43	45	-	-	CO1
205616	44 ADJIN ST, MOUNT AUSTIN NSW 2650	56	51	50	43	44	-	-	CO1
205617	THE HAVEN 156 BOURKE ST, MOUNT AUSTIN NS	56	51	50	43	45	-	-	CO1
205618	18 KAROOM DR, GLENFIELD PARK NSW 2650	56	51	50	43	44	-	-	CO1
205625	5 YUNGANA PL, GLENFIELD PARK NSW 2650	56	51	50	43	45	-	-	CO1
205630	4 YUNGANA PL, GLENFIELD PARK NSW 2650	56	51	50	43	46	-	-	CO1
205632	50 CEDUNA ST, MOUNT AUSTIN NSW 2650	58	53	52	42	43	-	-	CO1
205635	8 MEADS PL, MOUNT AUSTIN NSW 2650	56	51	50	43	46	-	-	CO1
205639	39 ADJIN ST, MOUNT AUSTIN NSW 2650	56	51	50	43	44	-	-	CO1
205651	3 YUNGANA PL, GLENFIELD PARK NSW 2650	56	51	50	43	45	-	-	CO1
205654	12 WARREN PL, MOUNT AUSTIN NSW 2650	56	51	50	43	44	-	-	CO1
205689	1 DARRI ST, GLENFIELD PARK NSW 2650	56	51	50	43	44	-	-	CO1
205691	111 MCKELL AV, MOUNT AUSTIN NSW 2650	56	51	50	43	45	-	-	CO1
205704	24 WARRAMBOOL CR, GLENFIELD PARK NSW 26	56	51	50	43	44	-	-	CO1
205705	3 DARRI ST, GLENFIELD PARK NSW 2650	56	51	50	43	45	-	-	CO1
205715	5 DARRI ST, GLENFIELD PARK NSW 2650	56	51	50	43	45	-	-	CO1
205722	14 DARRI ST, GLENFIELD PARK NSW 2650	56	51	50	43	46	-	-	CO1
205725	42 ADJIN ST, MOUNT AUSTIN NSW 2650	56	51	50	43	44	-	-	CO1
205730	20 KAROOM DR, GLENFIELD PARK NSW 2650	56	51	50	43	45	-	-	CO1
205741	7 DARRI ST, GLENFIELD PARK NSW 2650	56	51	50	43	46	-	-	CO1
205743	37 ADJIN ST, MOUNT AUSTIN NSW 2650	56	51	50	43	44	-	-	CO1
205751	1/1 YUNGANA PL, GLENFIELD PARK NSW 2650	56	51	50	43	44	-	-	CO1
205775	9 DARRI ST, GLENFIELD PARK NSW 2650	56	51	50	43	45	-	-	CO1
205791	11 DARRI ST, GLENFIELD PARK NSW 2650	56	51	50	43	47	-	-	CO1
205792	16 DARRI ST, GLENFIELD PARK NSW 2650	56	51	50	43	46	-	-	CO1
205796	6 MEADS PL, MOUNT AUSTIN NSW 2650	56	51	50	43	44	-	-	CO1
205800	86 MCKELL AV, MOUNT AUSTIN NSW 2650	56	51	50	43	46	-	-	CO1
205808	109 MCKELL AV, MOUNT AUSTIN NSW 2650	56	51	50	43	45	-	-	CO1
205819	13 DARRI ST, GLENFIELD PARK NSW 2650	56	51	50	43	45	-	-	CO1
205832	18 DARRI ST, GLENFIELD PARK NSW 2650	56	51	50	43	44	-	-	CO1
205833	13 WARREN PL, MOUNT AUSTIN NSW 2650	56	51	50	43	45	-	-	CO1
205835	20 DARRI ST, GLENFIELD PARK NSW 2650	56	51	50	43	44	-	-	CO1
205840	40 ADJIN ST, MOUNT AUSTIN NSW 2650	56	51	50	43	44	-	-	CO1
205845	2/1 YUNGANA PL, GLENFIELD PARK NSW 2650	56	51	50	43	44	-	-	CO1
205852	22 KAROOM DR, GLENFIELD PARK NSW 2650	56	51	50	43	45	-	-	CO1
205874	1 GUNYAH PL, GLENFIELD PARK NSW 2650	56	51	50	43	45	-	-	CO1
205880	24 DARRI ST, GLENFIELD PARK NSW 2650	56	51	50	43	45	-	-	CO1
205881	35 ADJIN ST, MOUNT AUSTIN NSW 2650	56	51	50	43	44	-	-	CO1
205898	7 WARREN PL, MOUNT AUSTIN NSW 2650	56	51	50	43	44	-	-	CO1

DISCLAIMER: Address data within this document is based on external sources.
SLR Consulting Pty Ltd makes no warranty regarding the data's accuracy or reliability for any purpose.

W.015 - Track Work - Peak

SLR ID	ADDRESS	NML Daytime	NML Daytime OOH	NML Evening	NML Night-time	Predicted Level LAeq(15min)	Additional Mitigation Daytime OOH	Additional Mitigation Evening *(>2 consecutive rest periods)	Additional Mitigation Night *(>2 consecutive sleep periods)
205915	26 DARRI ST, GLENFIELD PARK NSW 2650	56	51	50	43	46	-	-	CO1
205925	28 DARRI ST, GLENFIELD PARK NSW 2650	56	51	50	43	45	-	-	CO1
205927	5 MEADS PL, MOUNT AUSTIN NSW 2650	56	51	50	43	44	-	-	CO1
205929	14 WARREN PL, MOUNT AUSTIN NSW 2650	56	51	50	43	44	-	-	CO1
205942	84 MCKELL AV, MOUNT AUSTIN NSW 2650	56	51	50	43	44	-	-	CO1
205949	107 MCKELL AV, MOUNT AUSTIN NSW 2650	56	51	50	43	44	-	-	CO1
205961	38 ADJIN ST, MOUNT AUSTIN NSW 2650	56	51	50	43	46	-	-	CO1
205974	1 TURA PL, GLENFIELD PARK NSW 2650	56	51	50	43	46	-	-	CO1
205990	2 GUNYAH PL, GLENFIELD PARK NSW 2650	56	51	50	43	45	-	-	CO1
205991	30 DARRI ST, GLENFIELD PARK NSW 2650	56	51	50	43	45	-	-	CO1
205992	33 ADJIN ST, MOUNT AUSTIN NSW 2650	56	51	50	43	44	-	-	CO1
205993	24 KAROOM DR, GLENFIELD PARK NSW 2650	56	51	50	43	45	-	-	CO1
205997	2 TURA PL, GLENFIELD PARK NSW 2650	56	51	50	43	45	-	-	CO1
206004	15 DARRI ST, GLENFIELD PARK NSW 2650	56	51	50	43	47	-	-	CO1
206019	3 TURA PL, GLENFIELD PARK NSW 2650	56	51	50	43	47	-	-	CO1
206035	6 WARREN PL, MOUNT AUSTIN NSW 2650	56	51	50	43	45	-	-	CO1
206044	12 MEADS PL, MOUNT AUSTIN NSW 2650	56	51	50	43	45	-	-	CO1
206046	15 WARREN PL, MOUNT AUSTIN NSW 2650	56	51	50	43	44	-	-	CO1
206050	21 GUNYAH PL, GLENFIELD PARK NSW 2650	56	51	50	43	45	-	-	CO1
206051	82 MCKELL AV, MOUNT AUSTIN NSW 2650	56	51	50	43	44	-	-	CO1
206052	17 DARRI ST, GLENFIELD PARK NSW 2650	56	51	50	43	46	-	-	CO1
206059	4 MEADS PL, MOUNT AUSTIN NSW 2650	56	51	50	43	45	-	-	CO1
206061	19 DARRI ST, GLENFIELD PARK NSW 2650	56	51	50	43	46	-	-	CO1
206073	17 WOOMERA PL, GLENFIELD PARK NSW 2650	56	51	50	43	44	-	-	CO1
206093	31 ADJIN ST, MOUNT AUSTIN NSW 2650	56	51	50	43	44	-	-	CO1
206094	26 KAROOM DR, GLENFIELD PARK NSW 2650	56	51	50	43	45	-	-	CO1
206095	3 GUNYAH PL, GLENFIELD PARK NSW 2650	56	51	50	43	46	-	-	CO1
206100	21 DARRI ST, GLENFIELD PARK NSW 2650	56	51	50	43	45	-	-	CO1
206108	23 DARRI ST, GLENFIELD PARK NSW 2650	56	51	50	43	47	-	-	CO1
206115	16 WARREN PL, MOUNT AUSTIN NSW 2650	56	51	50	43	44	-	-	CO1
206125	13 MEADS PL, MOUNT AUSTIN NSW 2650	56	51	50	43	44	-	-	CO1
206127	3 MEADS PL, MOUNT AUSTIN NSW 2650	56	51	50	43	45	-	-	CO1
206130	20 GUNYAH PL, GLENFIELD PARK NSW 2650	56	51	50	43	47	-	-	CO1
206137	5/25 DARRI ST, GLENFIELD PARK NSW 2650	56	51	50	43	44	-	-	CO1
206141	80 MCKELL AV, MOUNT AUSTIN NSW 2650	56	51	50	43	44	-	-	CO1
206158	27 DARRI ST, GLENFIELD PARK NSW 2650	56	51	50	43	46	-	-	CO1
206173	29 DARRI ST, GLENFIELD PARK NSW 2650	56	51	50	43	47	-	-	CO1
206189	29 ADJIN ST, MOUNT AUSTIN NSW 2650	56	51	50	43	45	-	-	CO1
206191	24 MCKELL AV, MOUNT AUSTIN NSW 2650	56	51	50	43	45	-	-	CO1
206200	25 WOOMERA PL, GLENFIELD PARK NSW 2650	56	51	50	43	44	-	-	CO1
206203	19 SPOONER AV, MOUNT AUSTIN NSW 2650	58	53	52	42	44	-	-	CO1
206211	31 DARRI ST, GLENFIELD PARK NSW 2650	56	51	50	43	46	-	-	CO1
206219	5 TURA PL, GLENFIELD PARK NSW 2650	56	51	50	43	46	-	-	CO1
206222	28 KAROOM DR, GLENFIELD PARK NSW 2650	56	51	50	43	45	-	-	CO1
206230	4 WARREN PL, MOUNT AUSTIN NSW 2650	56	51	50	43	44	-	-	CO1
206234	25 DARRI ST, GLENFIELD PARK NSW 2650	56	51	50	43	45	-	-	CO1
206240	4 GUNYAH PL, GLENFIELD PARK NSW 2650	56	51	50	43	45	-	-	CO1
206242	14 MEADS PL, MOUNT AUSTIN NSW 2650	56	51	50	43	44	-	-	CO1
206245	17 WARREN PL, MOUNT AUSTIN NSW 2650	56	51	50	43	44	-	-	CO1
206270	2 MEADS PL, MOUNT AUSTIN NSW 2650	56	51	50	43	45	-	-	CO1
206271	19 GUNYAH PL, GLENFIELD PARK NSW 2650	56	51	50	43	49	-	-	CO1
206275	78 MCKELL AV, MOUNT AUSTIN NSW 2650	56	51	50	43	44	-	-	CO1
206280	REMEMBRANCE VILLAGE 48-56 MCKELL AV, MOU	56	51	50	43	47	-	-	CO1
206289	33 DARRI ST, GLENFIELD PARK NSW 2650	56	51	50	43	47	-	-	CO1
206290	15 WOOMERA PL, GLENFIELD PARK NSW 2650	56	51	50	43	45	-	-	CO1
206301	32 ADJIN ST, MOUNT AUSTIN NSW 2650	56	51	50	43	50	-	-	CO1
206303	34 MCKELL AV, MOUNT AUSTIN NSW 2650	56	51	50	43	44	-	-	CO1
206310	14 TURA PL, GLENFIELD PARK NSW 2650	56	51	50	43	46	-	-	CO1
206319	15 TURA PL, GLENFIELD PARK NSW 2650	56	51	50	43	46	-	-	CO1
206325	27 ADJIN ST, MOUNT AUSTIN NSW 2650	56	51	50	43	45	-	-	CO1
206332	9 GUNYAH PL, GLENFIELD PARK NSW 2650	56	51	50	43	45	-	-	CO1
206338	5 GUNYAH PL, GLENFIELD PARK NSW 2650	56	51	50	43	48	-	-	CO1
206340	6 TURA PL, GLENFIELD PARK NSW 2650	56	51	50	43	46	-	-	CO1
206341	3 WARREN PL, MOUNT AUSTIN NSW 2650	56	51	50	43	44	-	-	CO1
206343	18 WARREN PL, MOUNT AUSTIN NSW 2650	56	51	50	43	44	-	-	CO1
206346	36 MCKELL AV, MOUNT AUSTIN NSW 2650	56	51	50	43	45	-	-	CO1
206351	8 GUNYAH PL, GLENFIELD PARK NSW 2650	56	51	50	43	48	-	-	CO1
206356	8/25 DARRI ST, GLENFIELD PARK NSW 2650	56	51	50	43	46	-	-	CO1
206357	15 MEADS PL, MOUNT AUSTIN NSW 2650	56	51	50	43	45	-	-	CO1
206363	6 GUNYAH PL, GLENFIELD PARK NSW 2650	56	51	50	43	45	-	-	CO1
206366	30 KAROOM DR, GLENFIELD PARK NSW 2650	56	51	50	43	46	-	-	CO1
206367	7 GUNYAH PL, GLENFIELD PARK NSW 2650	56	51	50	43	48	-	-	CO1
206386	1 MEADS PL, MOUNT AUSTIN NSW 2650	56	51	50	43	44	-	-	CO1
206388	99 MCKELL AV, MOUNT AUSTIN NSW 2650	56	51	50	43	44	-	-	CO1
206400	42 MCKELL AV, MOUNT AUSTIN NSW 2650	56	51	50	43	45	-	-	CO1
206401	76 MCKELL AV, MOUNT AUSTIN NSW 2650	56	51	50	43	46	-	-	CO1
206403	40 MCKELL AV, MOUNT AUSTIN NSW 2650	56	51	50	43	44	-	-	CO1
206407	3/25 DARRI ST, GLENFIELD PARK NSW 2650	56	51	50	43	45	-	-	CO1
206411	18 GUNYAH PL, GLENFIELD PARK NSW 2650	56	51	50	43	47	-	-	CO1
206416	44 MCKELL AV, MOUNT AUSTIN NSW 2650	56	51	50	43	46	-	-	CO1
206430	40 NUNKERI ST, GLENFIELD PARK NSW 2650	56	51	50	43	44	-	-	CO1
206438	9 GUNYAH PL, GLENFIELD PARK NSW 2650	56	51	50	43	45	-	-	CO1
206446	46 MCKELL AV, MOUNT AUSTIN NSW 2650	56	51	50	43	44	-	-	CO1
206460	13 TURA PL, GLENFIELD PARK NSW 2650	56	51	50	43	46	-	-	CO1
206462	25 ADJIN ST, MOUNT AUSTIN NSW 2650	56	51	50	43	45	-	-	CO1
206465	2 WARREN PL, MOUNT AUSTIN NSW 2650	56	51	50	43	47	-	-	CO1
206468	9 GUNYAH PL, GLENFIELD PARK NSW 2650	56	51	50	43	45	-	-	CO1
206473	7/25 DARRI ST, GLENFIELD PARK NSW 2650	56	51	50	43	46	-	-	CO1
206480	65 PINAROO DR, GLENFIELD PARK NSW 2650	56	51	50	43	45	-	-	CO1
206485	32 KAROOM DR, GLENFIELD PARK NSW 2650	56	51	50	43	46	-	-	CO1
206489	7 TURA PL, GLENFIELD PARK NSW 2650	56	51	50	43	48	-	-	CO1
206493	97 MCKELL AV, MOUNT AUSTIN NSW 2650	56	51	50	43	47	-	-	CO1
206501	25 MCKELL AV, MOUNT AUSTIN NSW 2650	56	51	50	43	44	-	-	CO1
206510	11 KAROOM DR, GLENFIELD PARK NSW 2650	56	51	50	43	45	-	-	CO1
206511	25 DARRI ST, GLENFIELD PARK NSW 2650	56	51	50	43	45	-	-	CO1
206512	17 GUNYAH PL, GLENFIELD PARK NSW 2650	56	51	50	43	47	-	-	CO1
206524	74 MCKELL AV, MOUNT AUSTIN NSW 2650	56	51	50	43	45	-	-	CO1
206531	2-4 MACQUARIE ST, MOUNT AUSTIN NSW 2650	58	53	52	42	43	-	-	CO1
206532	30 ADJIN ST, MOUNT AUSTIN NSW 2650	56	51	50	43	48	-	-	CO1
206534	60 MCKELL AV, MOUNT AUSTIN NSW 2650	56	51	50	43	47	-	-	CO1
206541	58 MCKELL AV, MOUNT AUSTIN NSW 2650	56	51	50	43	45	-	-	CO1
206549	64 MCKELL AVE, MOUNT AUSTIN NSW 2650	56	51	50	43	44	-	-	CO1
206558	62 MCKELL AV, MOUNT AUSTIN NSW 2650	56	51	50	43	45	-	-	CO1
206561	66 MCKELL AV, MOUNT AUSTIN NSW 2650	56	51	50	43	46	-	-	CO1
206562	63 PINAROO DR, GLENFIELD PARK NSW 2650	56	51	50	43	46	-	-	CO1
206566	1 WARREN PL, MOUNT AUSTIN NSW 2650	56	51	50	43	46	-	-	CO1
206574	68 MCKELL AV, MOUNT AUSTIN NSW 2650	56	51	50	43	45	-	-	CO1
206575	23 ADJIN ST, MOUNT AUSTIN NSW 2650	56	51	50	43	46	-	-	CO1
206585	12 TURA PL, GLENFIELD PARK NSW 2650	56	51	50	43	44	-	-	CO1
206593	3/25 DARRI ST, GLENFIELD PARK NSW 2650	56	51	50	43	47	-	-	CO1
206594	70 MCKELL AV, MOUNT AUSTIN NSW 2650	56	51	50	43	45	-	-	CO1
206600	95 MCKELL AV, MOUNT AUSTIN NSW 2650	56	51	50	43	47	-	-	CO1
206603	34 KAROOM DR, GLENFIELD PARK NSW 2650	56	51	50	43	47	-	-	CO1
206606	16 GUNYAH PL, GLENFIELD PARK NSW 2650	56	51	50	43	48	-	-	CO1
206609	10 GUNYAH PL, GLENFIELD PARK NSW 2650	56	51	50	43	47	-	-	CO1
206610	7 SPOONER AV, MOUNT AUSTIN NSW 2650	58	53	52	42	43	-	-	CO1
206615	8 TURA PL, GLENFIELD PARK NSW 2650	56	51	50	43	48	-	-	CO1
206622	72 MCKELL AV, MOUNT AUSTIN NSW 2650	56	51	50	43	45	-	-	CO1
206645	13 KAROOM DR, GLENFIELD PARK NSW 2650	56	51	50	43	47	-	-	CO1
206653	15 VICTORIA ST, MOUNT AUSTIN NSW 2650	56	51	50	43	45	-	-	CO1
206658	28 ADJIN ST, MOUNT AUSTIN NSW 2650	56	51	50	43	47	-	-	CO1
206661	15 GUNYAH PL, GLENFIELD PARK NSW 2650	56	51	50	43	46	-	-	CO1
206677	61 PINAROO DR, GLENFIELD PARK NSW 2650	56	51	50	43	46	-	-	CO1
206678	14 GUNYAH PL, GLENFIELD PARK NSW 2650	56	51	50	43	46	-	-	CO1
206679	7/25 DARRI ST, GLENFIELD PARK NSW 2650	56	51	50	43	45	-	-	CO1
206688	21 ADJIN ST, MOUNT AUSTIN NSW 2650	56	51	50	43	46	-	-	CO1

DISCLAIMER: Address data within this document is based on external sources.
SLR Consulting Pty Ltd makes no warranty regarding the data's accuracy or reliability for any purpose.

W.015 - Track Work - Peak

SLR ID	ADDRESS	NML Daytime	NML Daytime OOH	NML Evening	NML Night-time	Predicted Level LAeq(15min)	Additional Mitigation Daytime OOH	Additional Mitigation Evening *(>2 consecutive rest periods)	Additional Mitigation Night *(>2 consecutive sleep periods)
206689	12 VICTORIA ST, MOUNT AUSTIN NSW 2650	56	51	50	43	46	-	-	CO1
206691	13 GUNYAH PL, GLENFIELD PARK NSW 2650	56	51	50	43	46	-	-	CO1
206724	11 TURA PL, GLENFIELD PARK NSW 2650	56	51	50	43	48	-	-	CO1
206728	45 MCKELL AV, MOUNT AUSTIN NSW 2650	56	51	50	43	45	-	-	CO1
206738	93 MCKELL AV, MOUNT AUSTIN NSW 2650	56	51	50	43	45	-	-	CO1
206741	11 GUNYAH PL, GLENFIELD PARK NSW 2650	56	51	50	43	46	-	-	CO1
206743	36 KAROOM DR, GLENFIELD PARK NSW 2650	56	51	50	43	47	-	-	CO1
206754	9 TURA PL, GLENFIELD PARK NSW 2650	56	51	50	43	46	-	-	CO1
206757	49 MCKELL AV, MOUNT AUSTIN NSW 2650	56	51	50	43	46	-	-	CO1
206758	26 ADJIN ST, MOUNT AUSTIN NSW 2650	56	51	50	43	47	-	-	CO1
206763	51 MCKELL AV, MOUNT AUSTIN NSW 2650	56	51	50	43	45	-	-	CO1
206769	13 VICTORIA ST, MOUNT AUSTIN NSW 2650	56	51	50	43	45	-	-	CO1
206771	59 PINAROO DR, GLENFIELD PARK NSW 2650	56	51	50	43	46	-	-	CO1
206776	12 GUNYAH PL, GLENFIELD PARK NSW 2650	56	51	50	43	46	-	-	CO1
206778	47 MCKELL AV, MOUNT AUSTIN NSW 2650	56	51	50	43	46	-	-	CO1
206782	15 KAROOM DR, GLENFIELD PARK NSW 2650	56	51	50	43	48	-	-	CO1
206790	53 MCKELL AV, MOUNT AUSTIN NSW 2650	56	51	50	43	45	-	-	CO1
206803	10 VICTORIA ST, MOUNT AUSTIN NSW 2650	56	51	50	43	44	-	-	CO1
206811	2/25 DARRI ST, GLENFIELD PARK NSW 2650	56	51	50	43	47	-	-	CO1
206812	55 MCKELL AV, MOUNT AUSTIN NSW 2650	56	51	50	43	44	-	-	CO1
206814	19 ADJIN ST, MOUNT AUSTIN NSW 2650	56	51	50	43	46	-	-	CO1
206828	57 MCKELL AV, MOUNT AUSTIN NSW 2650	56	51	50	43	46	-	-	CO1
206829	10 TURA PL, GLENFIELD PARK NSW 2650	56	51	50	43	48	-	-	CO1
206841	59 MCKELL AV, MOUNT AUSTIN NSW 2650	56	51	50	43	44	-	-	CO1
206848	65 MCKELL AV, MOUNT AUSTIN NSW 2650	56	51	50	43	45	-	-	CO1
206849	91 MCKELL AV, MOUNT AUSTIN NSW 2650	56	51	50	43	48	-	-	CO1
206853	69 MCKELL AV, MOUNT AUSTIN NSW 2650	56	51	50	43	45	-	-	CO1
206855	8 SPOONER AV, MOUNT AUSTIN NSW 2650	58	53	52	42	44	-	-	CO1
206857	38 KAROOM DR, GLENFIELD PARK NSW 2650	56	51	50	43	48	-	-	CO1
206859	67 MCKELL AV, MOUNT AUSTIN NSW 2650	56	51	50	43	45	-	-	CO1
206860	71 MCKELL AV, MOUNT AUSTIN NSW 2650	56	51	50	43	45	-	-	CO1
206867	57 PINAROO DR, GLENFIELD PARK NSW 2650	56	51	50	43	46	-	-	CO1
206868	61 MCKELL AV, MOUNT AUSTIN NSW 2650	56	51	50	43	44	-	-	CO1
206881	73 MCKELL AV, MOUNT AUSTIN NSW 2650	56	51	50	43	47	-	-	CO1
206882	24 ADJIN ST, MOUNT AUSTIN NSW 2650	56	51	50	43	49	-	-	CO1
206883	63 MCKELL AV, MOUNT AUSTIN NSW 2650	56	51	50	43	46	-	-	CO1
206889	75 MCKELL AV, MOUNT AUSTIN NSW 2650	56	51	50	43	46	-	-	CO1
206890	6 TOWNSEND PL, MOUNT AUSTIN NSW 2650	56	51	50	43	44	-	-	CO1
206893	4 KAMAROO CT, GLENFIELD PARK NSW 2650	56	51	50	43	45	-	-	CO1
206901	81 MCKELL AV, MOUNT AUSTIN NSW 2650	56	51	50	43	47	-	-	CO1
206903	77 MCKELL AV, MOUNT AUSTIN NSW 2650	56	51	50	43	47	-	-	CO1
206906	79 MCKELL AV, MOUNT AUSTIN NSW 2650	56	51	50	43	45	-	-	CO1
206912	17 KAROOM DR, GLENFIELD PARK NSW 2650	56	51	50	43	49	-	-	CO1
206917	60 PINAROO DR, GLENFIELD PARK NSW 2650	45	45	-	-	46	CO1	-	-
206920	83 MCKELL AV, MOUNT AUSTIN NSW 2650	56	51	50	43	46	-	-	CO1
206922	17 ADJIN ST, MOUNT AUSTIN NSW 2650	56	51	50	43	46	-	-	CO1
206923	6 SPOONER AV, MOUNT AUSTIN NSW 2650	58	53	52	42	44	-	-	CO1
206932	9 VICTORIA ST, MOUNT AUSTIN NSW 2650	56	51	50	43	45	-	-	CO1
206933	3 KAMAROO CT, GLENFIELD PARK NSW 2650	56	51	50	43	44	-	-	CO1
206961	55 PINAROO DR, GLENFIELD PARK NSW 2650	56	51	50	43	46	-	-	CO1
206967	4 TOWNSEND PL, MOUNT AUSTIN NSW 2650	56	51	50	43	44	-	-	CO1
206971	8 KOBI PL, GLENFIELD PARK NSW 2650	56	51	50	43	47	-	-	CO1
206984	3 WOOMERA PL, GLENFIELD PARK NSW 2650	56	51	50	43	44	-	-	CO1
206985	89 MCKELL AV, MOUNT AUSTIN NSW 2650	56	51	50	43	46	-	-	CO1
206988	87 MCKELL AV, MOUNT AUSTIN NSW 2650	56	51	50	43	46	-	-	CO1
206998	40 KAROOM DR, GLENFIELD PARK NSW 2650	56	51	50	43	47	-	-	CO1
206999	22 ADJIN ST, MOUNT AUSTIN NSW 2650	56	51	50	43	46	-	-	CO1
207000	85 MCKELL AV, MOUNT AUSTIN NSW 2650	56	51	50	43	46	-	-	CO1
207020	19 KAROOM DR, GLENFIELD PARK NSW 2650	56	51	50	43	47	-	-	CO1
207025	7 KOBI PL, GLENFIELD PARK NSW 2650	56	51	50	43	47	-	-	CO1
207026	2 KAMAROO CT, GLENFIELD PARK NSW 2650	56	51	50	43	46	-	-	CO1
207039	15 ADJIN ST, MOUNT AUSTIN NSW 2650	56	51	50	43	47	-	-	CO1
207050	7 VICTORIA ST, MOUNT AUSTIN NSW 2650	56	51	50	43	45	-	-	CO1
207062	42 JACK AV, MOUNT AUSTIN NSW 2650	56	51	50	43	46	-	-	CO1
207070	53 PINAROO DR, GLENFIELD PARK NSW 2650	56	51	50	43	46	-	-	CO1
207073	40 JACK AV, MOUNT AUSTIN NSW 2650	56	51	50	43	44	-	-	CO1
207076	7 NARA PL, GLENFIELD PARK NSW 2650	56	51	50	43	47	-	-	CO1
207082	9 KOBI PL, GLENFIELD PARK NSW 2650	56	51	50	43	47	-	-	CO1
207085	44 JACK AV, MOUNT AUSTIN NSW 2650	56	51	50	43	44	-	-	CO1
207090	7 NARA PL, GLENFIELD PARK NSW 2650	56	51	50	43	48	-	-	CO1
207092	48 JACK AV, MOUNT AUSTIN NSW 2650	56	51	50	43	44	-	-	CO1
207096	50 JACK AV, MOUNT AUSTIN NSW 2650	56	51	50	43	45	-	-	CO1
207097	38 JACK AV, MOUNT AUSTIN NSW 2650	56	51	50	43	44	-	-	CO1
207100	8 NARA PL, GLENFIELD PARK NSW 2650	56	51	50	43	49	-	-	CO1
207104	1/3 ROSELLA PL, MOUNT AUSTIN NSW 2650	56	51	50	43	46	-	-	CO1
207108	46 JACK AV, MOUNT AUSTIN NSW 2650	56	51	50	43	44	-	-	CO1
207111	20 ADJIN ST, MOUNT AUSTIN NSW 2650	56	51	50	43	49	-	-	CO1
207115	2 YENTOO DR, GLENFIELD PARK NSW 2650	56	51	50	43	46	-	-	CO1
207117	4 VICTORIA ST, MOUNT AUSTIN NSW 2650	56	51	50	43	44	-	-	CO1
207120	2/3 ROSELLA PL, MOUNT AUSTIN NSW 2650	56	51	50	43	46	-	-	CO1
207121	56 JACK AV, MOUNT AUSTIN NSW 2650	56	51	50	43	45	-	-	CO1
207123	54 JACK AV, MOUNT AUSTIN NSW 2650	56	51	50	43	45	-	-	CO1
207125	42 KAROOM DR, GLENFIELD PARK NSW 2650	56	51	50	43	47	-	-	CO1
207127	60 JACK AV, MOUNT AUSTIN NSW 2650	56	51	50	43	44	-	-	CO1
207133	58 JACK AV, MOUNT AUSTIN NSW 2650	56	51	50	43	44	-	-	CO1
207134	22 DOYLE AV, MOUNT AUSTIN NSW 2650	58	53	52	42	43	-	-	CO1
207135	52 JACK AV, MOUNT AUSTIN NSW 2650	56	51	50	43	45	-	-	CO1
207139	36 JACK AV, MOUNT AUSTIN NSW 2650	56	51	50	43	47	-	-	CO1
207143	2/64 JACK AV, MOUNT AUSTIN NSW 2650	56	51	50	43	45	-	-	CO1
207147	26 MONASH CR, MOUNT AUSTIN NSW 2650	58	53	52	42	43	-	-	CO1
207148	4/3 ROSELLA PL, MOUNT AUSTIN NSW 2650	56	51	50	43	47	-	-	CO1
207153	64 JACK AV, MOUNT AUSTIN NSW 2650	56	51	50	43	45	-	-	CO1
207155	62 JACK AV, MOUNT AUSTIN NSW 2650	56	51	50	43	45	-	-	CO1
207162	21 KAROOM DR, GLENFIELD PARK NSW 2650	56	51	50	43	47	-	-	CO1
207167	66 JACK AV, MOUNT AUSTIN NSW 2650	56	51	50	43	46	-	-	CO1
207170	13 ADJIN ST, MOUNT AUSTIN NSW 2650	56	51	50	43	47	-	-	CO1
207178	68 JACK AV, MOUNT AUSTIN NSW 2650	56	51	50	43	47	-	-	CO1
207196	51 PINAROO DR, GLENFIELD PARK NSW 2650	56	51	50	43	47	-	-	CO1
207202	6 KOBI PL, GLENFIELD PARK NSW 2650	56	51	50	43	48	-	-	CO1
207203	34 JACK AV, MOUNT AUSTIN NSW 2650	56	51	50	43	44	-	-	CO1
207206	8 GOWRIE PDE, MOUNT AUSTIN NSW 2650	58	53	52	42	43	-	-	CO1
207207	1 KAMAROO CT, GLENFIELD PARK NSW 2650	56	51	50	43	45	-	-	CO1
207208	4 ROSELLA PL, MOUNT AUSTIN NSW 2650	56	51	50	43	48	-	-	CO1
207214	26 YENTOO DR, GLENFIELD PARK NSW 2650	56	51	50	43	45	-	-	CO1
207216	18 ADJIN ST, MOUNT AUSTIN NSW 2650	56	51	50	43	49	-	-	CO1
207217	3 ROSELLA PL, MOUNT AUSTIN NSW 2650	56	51	50	43	47	-	-	CO1
207219	4 YENTOO DR, GLENFIELD PARK NSW 2650	56	51	50	43	46	-	-	CO1
207220	9 NARA PL, GLENFIELD PARK NSW 2650	56	51	50	43	49	-	-	CO1
207230	70 JACK AV, MOUNT AUSTIN NSW 2650	56	51	50	43	47	-	-	CO1
207232	6 GOWRIE PDE, MOUNT AUSTIN NSW 2650	58	53	52	42	43	-	-	CO1
207234	24 YENTOO DR, GLENFIELD PARK NSW 2650	56	51	50	43	45	-	-	CO1
207238	44 KAROOM DR, GLENFIELD PARK NSW 2650	56	51	50	43	47	-	-	CO1
207240	10 KOBI PL, GLENFIELD PARK NSW 2650	56	51	50	43	47	-	-	CO1
207241	5 ROSELLA PL, MOUNT AUSTIN NSW 2650	56	51	50	43	46	-	-	CO1
207244	32 JACK AV, MOUNT AUSTIN NSW 2650	56	51	50	43	44	-	-	CO1
207248	3 VICTORIA ST, MOUNT AUSTIN NSW 2650	56	51	50	43	44	-	-	CO1
207257	3 DOYLE AV, MOUNT AUSTIN NSW 2650	58	53	52	42	43	-	-	CO1
207268	6 YENTOO DR, GLENFIELD PARK NSW 2650	56	51	50	43	46	-	-	CO1
207270	22 YENTOO DR, GLENFIELD PARK NSW 2650	56	51	50	43	45	-	-	CO1
207271	11 ADJIN ST, MOUNT AUSTIN NSW 2650	56	51	50	43	49	-	-	CO1
207279	17 WALLA PL, GLENFIELD PARK NSW 2650	56	51	50	43	44	-	-	CO1
207284	6 NARA PL, GLENFIELD PARK NSW 2650	56	51	50	43	47	-	-	CO1
207285	23 KAROOM DR, GLENFIELD PARK NSW 2650	56	51	50	43	49	-	-	CO1
207287	72 JACK AV, MOUNT AUSTIN NSW 2650	56	51	50	43	46	-	-	CO1
207298	20 YENTOO DR, GLENFIELD PARK NSW 2650	56	51	50	43	45	-	-	CO1
207305	28 JACK AV, MOUNT AUSTIN NSW 2650	56	51	50	43	44	-	-	CO1

DISCLAIMER: Address data within this document is based on external sources.
SLR Consulting Pty Ltd makes no warranty regarding the data's accuracy or reliability for any purpose.

W.015 - Track Work - Peak

SLR ID	ADDRESS	NML Daytime	NML Daytime OOH	NML Evening	NML Night-time	Predicted Level LAeq(15min)	Additional Mitigation Daytime OOH	Additional Mitigation Evening *(>2 consecutive rest periods)	Additional Mitigation Night *(>2 consecutive sleep periods)
207317	16 ADJIN ST, MOUNT AUSTIN NSW 2650	56	51	50	43	48	-	-	CO1
207318	5 KOBI PL, GLENFIELD PARK NSW 2650	56	51	50	43	49	-	-	CO1
207333	8 YENTOO DR, GLENFIELD PARK NSW 2650	56	51	50	43	46	-	-	CO1
207334	10 NARA PL, GLENFIELD PARK NSW 2650	56	51	50	43	47	-	-	CO1
207339	18 YENTOO DR, GLENFIELD PARK NSW 2650	56	51	50	43	45	-	-	CO1
207350	24 JACK AV, MOUNT AUSTIN NSW 2650	56	51	50	43	44	-	-	CO1
207351	11 KOBI PL, GLENFIELD PARK NSW 2650	56	51	50	43	49	-	-	CO1
207352	74 JACK AV, MOUNT AUSTIN NSW 2650	56	51	50	43	48	-	-	CO1
207353	6 ROSELLA PL, MOUNT AUSTIN NSW 2650	56	51	50	43	47	-	-	CO1
207371	2 ROSELLA PL, MOUNT AUSTIN NSW 2650	56	51	50	43	46	-	-	CO1
207373	2 MCDONOUGH AV, MOUNT AUSTIN NSW 2650	58	53	52	42	43	-	-	CO1
207375	16 YENTOO DR, GLENFIELD PARK NSW 2650	56	51	50	43	46	-	-	CO1
207378	9 ADJIN ST, MOUNT AUSTIN NSW 2650	56	51	50	43	48	-	-	CO1
207385	6 MCDONOUGH AV, MOUNT AUSTIN NSW 2650	58	53	52	42	43	-	-	CO1
207392	5 NARA PL, GLENFIELD PARK NSW 2650	56	51	50	43	47	-	-	CO1
207393	10 YENTOO DR, GLENFIELD PARK NSW 2650	56	51	50	43	46	-	-	CO1
207400	12 YENTOO DR, GLENFIELD PARK NSW 2650	56	51	50	43	46	-	-	CO1
207404	4 MCDONOUGH AV, MOUNT AUSTIN NSW 2650	58	53	52	42	43	-	-	CO1
207405	14 YENTOO DR, GLENFIELD PARK NSW 2650	56	51	50	43	46	-	-	CO1
207414	25 KAROOM DR, GLENFIELD PARK NSW 2650	56	51	50	43	49	-	-	CO1
207416	35 JACK AV, MOUNT AUSTIN NSW 2650	56	51	50	43	44	-	-	CO1
207418	47 PINAROO DR, GLENFIELD PARK NSW 2650	56	51	50	43	49	-	-	CO1
207428	14 ADJIN ST, MOUNT AUSTIN NSW 2650	56	51	50	43	49	-	-	CO1
207432	52 PINAROO DR, GLENFIELD PARK NSW 2650	56	51	50	43	47	-	-	CO1
207440	47 JACK AV, MOUNT AUSTIN NSW 2650	56	51	50	43	44	-	-	CO1
207445	4 KOBI PL, GLENFIELD PARK NSW 2650	56	51	50	43	48	-	-	CO1
207450	29 DOVE ST, MOUNT AUSTIN NSW 2650	56	51	50	43	45	-	-	CO1
207451	33 JACK AV, MOUNT AUSTIN NSW 2650	56	51	50	43	44	-	-	CO1
207462	53 JACK AV, MOUNT AUSTIN NSW 2650	56	51	50	43	46	-	-	CO1
207471	2/76 JACK AV, MOUNT AUSTIN NSW 2650	56	51	50	43	46	-	-	CO1
207473	2/7 ROSELLA PL, MOUNT AUSTIN NSW 2650	56	51	50	43	49	-	-	CO1
207477	14 MCDONOUGH AV, MOUNT AUSTIN NSW 2650	58	53	52	42	43	-	-	CO1
207481	51 JACK AV, MOUNT AUSTIN NSW 2650	56	51	50	43	47	-	-	CO1
207482	49 JACK AV, MOUNT AUSTIN NSW 2650	56	51	50	43	44	-	-	CO1
207484	20 JACK AV, MOUNT AUSTIN NSW 2650	56	51	50	43	44	-	-	CO1
207485	11 NARA PL, GLENFIELD PARK NSW 2650	56	51	50	43	49	-	-	CO1
207488	12 KOBI PL, GLENFIELD PARK NSW 2650	56	51	50	43	48	-	-	CO1
207499	7 ADJIN ST, MOUNT AUSTIN NSW 2650	56	51	50	43	48	-	-	CO1
207501	31 JACK AV, MOUNT AUSTIN NSW 2650	56	51	50	43	44	-	-	CO1
207514	29 JACK AV, MOUNT AUSTIN NSW 2650	56	51	50	43	45	-	-	CO1
207521	1/76 JACK AV, MOUNT AUSTIN NSW 2650	56	51	50	43	46	-	-	CO1
207529	29 HUNTER ST, MOUNT AUSTIN NSW 2650	56	51	50	43	45	-	-	CO1
207531	12 ADJIN ST, MOUNT AUSTIN NSW 2650	56	51	50	43	47	-	-	CO1
207533	4 NARA PL, GLENFIELD PARK NSW 2650	56	51	50	43	48	-	-	CO1
207536	28 DOVE ST, MOUNT AUSTIN NSW 2650	56	51	50	43	45	-	-	CO1
207544	55 JACK AV, MOUNT AUSTIN NSW 2650	56	51	50	43	45	-	-	CO1
207555	3 KOBI PL, GLENFIELD PARK NSW 2650	56	51	50	43	49	-	-	CO1
207556	11 WALLA PL, GLENFIELD PARK NSW 2650	56	51	50	43	44	-	-	CO1
207557	45 PINAROO DR, GLENFIELD PARK NSW 2650	56	51	50	43	48	-	-	CO1
207561	80 JACK AV, MOUNT AUSTIN NSW 2650	56	51	50	43	48	-	-	CO1
207567	19 YENTOO DR, GLENFIELD PARK NSW 2650	56	51	50	43	45	-	-	CO1
207568	UNIT 2 27 DOVE ST, MOUNT AUSTIN NSW 2650	56	51	50	43	45	-	-	CO1
207577	7 ROSELLA PL, MOUNT AUSTIN NSW 2650	56	51	50	43	47	-	-	CO1
207579	50 PINAROO DR, GLENFIELD PARK NSW 2650	56	51	50	43	49	-	-	CO1
207584	15 YENTOO DR, GLENFIELD PARK NSW 2650	56	51	50	43	46	-	-	CO1
207593	2/53 JACK AV, MOUNT AUSTIN NSW 2650	56	51	50	43	46	-	-	CO1
207598	23 YENTOO DR, GLENFIELD PARK NSW 2650	56	51	50	43	46	-	-	CO1
207599	2/13 YENTOO DR, GLENFIELD PARK NSW 2650	56	51	50	43	45	-	-	CO1
207605	12 NARA PL, GLENFIELD PARK NSW 2650	56	51	50	43	49	-	-	CO1
207619	57 JACK AV, MOUNT AUSTIN NSW 2650	56	51	50	43	46	-	-	CO1
207620	UNIT 5 2-4 JACK AV, MOUNT AUSTIN NSW 2650	56	51	50	43	44	-	-	CO1
1111638	5 ADJIN ST, MOUNT AUSTIN NSW 2650	56	51	50	43	50	-	-	CO1
207622	1/5 ADJIN ST, MOUNT AUSTIN NSW 2650	56	51	50	43	47	-	-	CO1
207623	13 KOBI PL, GLENFIELD PARK NSW 2650	56	51	50	43	48	-	-	CO1
207624	3 NARA PL, GLENFIELD PARK NSW 2650	56	51	50	43	49	-	-	CO1
207628	16 BOLGER AV, MOUNT AUSTIN NSW 2650	58	53	52	42	43	-	-	CO1
207635	27 HUNTER ST, MOUNT AUSTIN NSW 2650	56	51	50	43	45	-	-	CO1
207645	27 KAROOM DR, GLENFIELD PARK NSW 2650	56	51	50	43	48	-	-	CO1
207658	1 YENTOO DR, GLENFIELD PARK NSW 2650	56	51	50	43	48	-	-	CO1
207659	25 YENTOO DR, GLENFIELD PARK NSW 2650	56	51	50	43	46	-	-	CO1
207660	28 YENTOO DR, GLENFIELD PARK NSW 2650	56	51	50	43	44	-	-	CO1
207662	43 PINAROO DR, GLENFIELD PARK NSW 2650	56	51	50	43	49	-	-	CO1
207666	26 DOVE ST, MOUNT AUSTIN NSW 2650	56	51	50	43	45	-	-	CO1
207667	3 NARA PL, GLENFIELD PARK NSW 2650	56	51	50	43	49	-	-	CO1
207668	10 ADJIN ST, MOUNT AUSTIN NSW 2650	56	51	50	43	47	-	-	CO1
207678	59 JACK AV, MOUNT AUSTIN NSW 2650	56	51	50	43	49	-	-	CO1
207680	3/26 DOVE ST, MOUNT AUSTIN NSW 2650	56	51	50	43	46	-	-	CO1
207682	34 HUNTER ST, MOUNT AUSTIN NSW 2650	56	51	50	43	44	-	-	CO1
207683	29 KAROOM DR, GLENFIELD PARK NSW 2650	56	51	50	43	48	-	-	CO1
207685	2/26 DOVE ST, MOUNT AUSTIN NSW 2650	56	51	50	43	45	-	-	CO1
207686	2/11 YENTOO DR, GLENFIELD PARK NSW 2650	56	51	50	43	45	-	-	CO1
207695	3 MCDONOUGH AV, MOUNT AUSTIN NSW 2650	58	53	52	42	43	-	-	CO1
207697	48 PINAROO DR, GLENFIELD PARK NSW 2650	56	51	50	43	49	-	-	CO1
207700	98 MITCHELMORE ST, MOUNT AUSTIN NSW 2650	58	53	52	42	43	-	-	CO1
207704	5 MCDONOUGH AV, MOUNT AUSTIN NSW 2650	58	53	52	42	43	-	-	CO1
207705	2 KOBI PL, GLENFIELD PARK NSW 2650	56	51	50	43	48	-	-	CO1
207706	3 YENTOO DR, GLENFIELD PARK NSW 2650	56	51	50	43	47	-	-	CO1
207708	2/13 YENTOO DR, GLENFIELD PARK NSW 2650	56	51	50	43	45	-	-	CO1
207715	47 KAROOM DR, GLENFIELD PARK NSW 2650	56	51	50	43	49	-	-	CO1
207716	2/5 YENTOO DR, GLENFIELD PARK NSW 2650	56	51	50	43	47	-	-	CO1
207718	9 YENTOO DR, GLENFIELD PARK NSW 2650	56	51	50	43	46	-	-	CO1
207719	25 DOVE ST, MOUNT AUSTIN NSW 2650	56	51	50	43	46	-	-	CO1
207721	27 YENTOO DR, GLENFIELD PARK NSW 2650	56	51	50	43	45	-	-	CO1
207722	25 HUNTER ST, MOUNT AUSTIN NSW 2650	56	51	50	43	44	-	-	CO1
207723	31 KAROOM DR, GLENFIELD PARK NSW 2650	56	51	50	43	48	-	-	CO1
207724	61 JACK AV, MOUNT AUSTIN NSW 2650	56	51	50	43	48	-	-	CO1
207734	6/47 KAROOM DR, GLENFIELD PARK NSW 2650	56	51	50	43	49	-	-	CO1
207738	14 KOBI PL, GLENFIELD PARK NSW 2650	56	51	50	43	48	-	-	CO1
207743	22 BAMAROOK CR, GLENFIELD PARK NSW 2650	56	51	50	43	46	-	-	CO1
207744	33 KAROOM DR, GLENFIELD PARK NSW 2650	56	51	50	43	49	-	-	CO1
207747	11 MCDONOUGH AV, MOUNT AUSTIN NSW 2650	58	53	52	42	43	-	-	CO1
207753	7 YENTOO DR, GLENFIELD PARK NSW 2650	56	51	50	43	46	-	-	CO1
207757	21A YENTOO DR, GLENFIELD PARK NSW 2650	56	51	50	43	46	-	-	CO1
207763	1/11 YENTOO DR, GLENFIELD PARK NSW 2650	56	51	50	43	46	-	-	CO1
207766	2/24 DOVE ST, MOUNT AUSTIN NSW 2650	56	51	50	43	47	-	-	CO1
207772	30 YENTOO DR, GLENFIELD PARK NSW 2650	56	51	50	43	46	-	-	CO1
207776	8 ADJIN ST, MOUNT AUSTIN NSW 2650	56	51	50	43	47	-	-	CO1
207777	63 JACK AV, MOUNT AUSTIN NSW 2650	56	51	50	43	49	-	-	CO1
207778	41 PINAROO DR, GLENFIELD PARK NSW 2650	56	51	50	43	48	-	-	CO1
207784	46 PINAROO DR, GLENFIELD PARK NSW 2650	56	51	50	43	50	-	-	CO1
207791	1 BAMAROOK CR, GLENFIELD PARK NSW 2650	56	51	50	43	45	-	-	CO1
207795	32 HUNTER ST, MOUNT AUSTIN NSW 2650	56	51	50	43	46	-	-	CO1
207798	1 KOBI PL, GLENFIELD PARK NSW 2650	56	51	50	43	48	-	-	CO1
207799	2 NARA PL, GLENFIELD PARK NSW 2650	56	51	50	43	48	-	-	CO1
207800	2/24 DOVE ST, MOUNT AUSTIN NSW 2650	56	51	50	43	48	-	-	CO1
207809	1/5 YENTOO DR, GLENFIELD PARK NSW 2650	56	51	50	43	48	-	-	CO1
207810	1/23 DOVE ST, MOUNT AUSTIN NSW 2650	56	51	50	43	45	-	-	CO1
207812	4/47 KAROOM DR, GLENFIELD PARK NSW 2650	56	51	50	43	48	-	-	CO1
207821	65 JACK AV, MOUNT AUSTIN NSW 2650	56	51	50	43	49	-	-	CO1
207825	67 JACK AV, MOUNT AUSTIN NSW 2650	56	51	50	43	48	-	-	CO1
207829	2/47 KAROOM DR, GLENFIELD PARK NSW 2650	56	51	50	43	49	-	-	CO1
207832	4 PARKSIDE AV, MOUNT AUSTIN NSW 2650	58	53	52	42	45	-	-	CO1
207833	21C YENTOO DR, GLENFIELD PARK NSW 2650	56	51	50	43	44	-	-	CO1
207836	69 JACK AV, MOUNT AUSTIN NSW 2650	56	51	50	43	49	-	-	CO1
207838	20 BAMAROOK CR, GLENFIELD PARK NSW 2650	56	51	50	43	46	-	-	CO1
207839	1/22 DOVE ST, MOUNT AUSTIN NSW 2650	56	51	50	43	45	-	-	CO1

DISCLAIMER: Address data within this document is based on external sources.
SLR Consulting Pty Ltd makes no warranty regarding the data's accuracy or reliability for any purpose.

W.015 - Track Work - Peak

SLR ID	ADDRESS	NML Daytime	NML Daytime OOH	NML Evening	NML Night-time	Predicted Level LAeq(15min)	Additional Mitigation Daytime OOH	Additional Mitigation Evening *(>2 consecutive rest periods)	Additional Mitigation Night *(>2 consecutive sleep periods)
207845	15 KOBI PL, GLENFIELD PARK NSW 2650	56	51	50	43	49	-	-	CO1
207852	2/22 DOVE ST, MOUNT AUSTIN NSW 2650	56	51	50	43	46	-	-	CO1
207859	71 JACK AV, MOUNT AUSTIN NSW 2650	56	51	50	43	48	-	-	CO1
207862	32 YENTOO DR, GLENFIELD PARK NSW 2650	56	51	50	43	44	-	-	CO1
207863	30 HUNTER ST, MOUNT AUSTIN NSW 2650	56	51	50	43	44	-	-	CO1
207866	5/2 BAMAROOK CR, GLENFIELD PARK NSW 2650	56	51	50	43	45	-	-	CO1
207870	1/23 DOVE ST, MOUNT AUSTIN NSW 2650	56	51	50	43	46	-	-	CO1
207872	75 JACK AV, MOUNT AUSTIN NSW 2650	56	51	50	43	50	-	-	CO1
207880	1 NARA PL, GLENFIELD PARK NSW 2650	56	51	50	43	51	-	CO1	CO1
207881	21B YENTOO DR, GLENFIELD PARK NSW 2650	56	51	50	43	45	-	-	CO1
207883	39 PINAROO DR, GLENFIELD PARK NSW 2650	56	51	50	43	49	-	-	CO1
207886	3 JACK AV, MOUNT AUSTIN NSW 2650	56	51	50	43	44	-	-	CO1
207889	4/23 DOVE ST, MOUNT AUSTIN NSW 2650	56	51	50	43	46	-	-	CO1
207895	3 BAMAROOK CR, GLENFIELD PARK NSW 2650	56	51	50	43	47	-	-	CO1
207898	44 PINAROO DR, GLENFIELD PARK NSW 2650	56	51	50	43	49	-	-	CO1
207900	73 JACK AV, MOUNT AUSTIN NSW 2650	56	51	50	43	50	-	-	CO1
207904	4/2 BAMAROOK CR, GLENFIELD PARK NSW 2650	56	51	50	43	47	-	-	CO1
207908	6 ADJIN ST, MOUNT AUSTIN NSW 2650	56	51	50	43	50	-	-	CO1
207909	39 BAMAROOK CR, GLENFIELD PARK NSW 2650	56	51	50	43	47	-	-	CO1
207911	4/47 KAROOM DR, GLENFIELD PARK NSW 2650	56	51	50	43	49	-	-	CO1
207924	1/22 DOVE ST, MOUNT AUSTIN NSW 2650	56	51	50	43	48	-	-	CO1
207928	2/22 DOVE ST, MOUNT AUSTIN NSW 2650	56	51	50	43	46	-	-	CO1
207930	5 WALLA PL, GLENFIELD PARK NSW 2650	56	51	50	43	44	-	-	CO1
207935	47 KAROOM DR, GLENFIELD PARK NSW 2650	56	51	50	43	49	-	-	CO1
207941	46 KAROOM DR, GLENFIELD PARK NSW 2650	56	51	50	43	49	-	-	CO1
207942	2/22 DOVE ST, MOUNT AUSTIN NSW 2650	56	51	50	43	46	-	-	CO1
207944	1 JACK AV, MOUNT AUSTIN NSW 2650	56	51	50	43	44	-	-	CO1
207945	54 YENTOO DR, GLENFIELD PARK NSW 2650	56	51	50	43	44	-	-	CO1
207951	96 MITCHELMORE ST, MOUNT AUSTIN NSW 2650	58	53	52	42	43	-	-	CO1
207952	1 ADJIN ST, MOUNT AUSTIN NSW 2650	56	51	50	43	51	-	CO1	CO1
207966	18 MOUNT AUSTIN AV, MOUNT AUSTIN NSW 2650	58	53	52	42	44	-	-	CO1
207972	18 BAMAROOK CR, GLENFIELD PARK NSW 2650	56	51	50	43	47	-	-	CO1
207973	34 YENTOO DR, GLENFIELD PARK NSW 2650	56	51	50	43	44	-	-	CO1
207976	11 BOLGER AV, MOUNT AUSTIN NSW 2650	58	53	52	42	43	-	-	CO1
207978	48 KAROOM DR, GLENFIELD PARK NSW 2650	56	51	50	43	49	-	-	CO1
207986	37 PINAROO DR, GLENFIELD PARK NSW 2650	56	51	50	43	48	-	-	CO1
207993	48A KAROOM DR, GLENFIELD PARK NSW 2650	56	51	50	43	50	-	-	CO1
208002	4/2 BAMAROOK CR, GLENFIELD PARK NSW 2650	56	51	50	43	46	-	-	CO1
208009	5 BAMAROOK CR, GLENFIELD PARK NSW 2650	56	51	50	43	47	-	-	CO1
208010	50 KAROOM DR, GLENFIELD PARK NSW 2650	56	51	50	43	51	-	CO1	CO1
208024	4 BAMAROOK CR, GLENFIELD PARK NSW 2650	56	51	50	43	47	-	-	CO1
208025	52 KAROOM DR, GLENFIELD PARK NSW 2650	56	51	50	43	51	-	CO1	CO1
208028	13 MOUNT AUSTIN AV, MOUNT AUSTIN NSW 2650	58	53	52	42	43	-	-	CO1
208032	88 BOLGER AV, MOUNT AUSTIN NSW 2650	58	53	52	42	43	-	-	CO1
208041	16 BAMAROOK CR, GLENFIELD PARK NSW 2650	56	51	50	43	47	-	-	CO1
208044	36 YENTOO DR, GLENFIELD PARK NSW 2650	56	51	50	43	44	-	-	CO1
208045	94 MITCHELMORE ST, MOUNT AUSTIN NSW 2650	58	53	52	42	43	-	-	CO1
208054	54 KAROOM DR, GLENFIELD PARK NSW 2650	56	51	50	43	51	-	CO1	CO1
208063	56 KAROOM DR, GLENFIELD PARK NSW 2650	56	51	50	43	51	-	CO1	CO1
208081	58 KAROOM DR, GLENFIELD PARK NSW 2650	56	51	50	43	51	-	CO1	CO1
208095	28 HUNTER ST, MOUNT AUSTIN NSW 2650	56	51	50	43	45	-	-	CO1
208100	38 YENTOO DR, GLENFIELD PARK NSW 2650	56	51	50	43	44	-	-	CO1
208104	30 GILMORE AV, MOUNT AUSTIN NSW 2650	56	51	50	43	44	-	-	CO1
208124	60 KAROOM DR, GLENFIELD PARK NSW 2650	56	51	50	43	49	-	-	CO1
208127	7 BAMAROOK CR, GLENFIELD PARK NSW 2650	56	51	50	43	48	-	-	CO1
208133	2/6 BAMAROOK CR, GLENFIELD PARK NSW 2650	56	51	50	43	47	-	-	CO1
208144	35 BAMAROOK CR, GLENFIELD PARK NSW 2650	56	51	50	43	47	-	-	CO1
208146	14 BAMAROOK CR, GLENFIELD PARK NSW 2650	56	51	50	43	47	-	-	CO1
208147	62 KAROOM DR, GLENFIELD PARK NSW 2650	56	51	50	43	49	-	-	CO1
208155	12 BAMAROOK CR, GLENFIELD PARK NSW 2650	56	51	50	43	47	-	-	CO1
208160	21 DOVE ST, MOUNT AUSTIN NSW 2650	56	51	50	43	48	-	-	CO1
208170	40 GILMORE AV, MOUNT AUSTIN NSW 2650	56	51	50	43	44	-	-	CO1
208171	38 GILMORE AV, MOUNT AUSTIN NSW 2650	56	51	50	43	45	-	-	CO1
208174	26 HUNTER ST, MOUNT AUSTIN NSW 2650	56	51	50	43	47	-	-	CO1
208197	42 PINAROO DR, GLENFIELD PARK NSW 2650	56	51	50	43	48	-	-	CO1
208198	10 BAMAROOK CR, GLENFIELD PARK NSW 2650	56	51	50	43	46	-	-	CO1
208209	8 BAMAROOK CR, GLENFIELD PARK NSW 2650	56	51	50	43	46	-	-	CO1
208212	15 HUNTER ST, MOUNT AUSTIN NSW 2650	56	51	50	43	46	-	-	CO1
208213	64 KAROOM DR, GLENFIELD PARK NSW 2650	56	51	50	43	49	-	-	CO1
208220	44 GILMORE AV, MOUNT AUSTIN NSW 2650	56	51	50	43	44	-	-	CO1
208223	46 GILMORE AV, MOUNT AUSTIN NSW 2650	56	51	50	43	44	-	-	CO1
208229	6 BAMAROOK CR, GLENFIELD PARK NSW 2650	56	51	50	43	46	-	-	CO1
208232	9 BAMAROOK CR, GLENFIELD PARK NSW 2650	56	51	50	43	46	-	-	CO1
208235	50 GILMORE AV, MOUNT AUSTIN NSW 2650	56	51	50	43	44	-	-	CO1
208239	48 GILMORE AV, MOUNT AUSTIN NSW 2650	56	51	50	43	45	-	-	CO1
208243	2 WREN ST, MOUNT AUSTIN NSW 2650	56	51	50	43	46	-	-	CO1
208246	33 BAMAROOK CR, GLENFIELD PARK NSW 2650	56	51	50	43	49	-	-	CO1
208250	24 HUNTER ST, MOUNT AUSTIN NSW 2650	56	51	50	43	46	-	-	CO1
208253	19 DOVE ST, MOUNT AUSTIN NSW 2650	56	51	50	43	49	-	-	CO1
208255	30 WREN ST, MOUNT AUSTIN NSW 2650	56	51	50	43	51	-	CO1	CO1
208259	4 WREN ST, MOUNT AUSTIN NSW 2650	56	51	50	43	49	-	-	CO1
208262	32 WREN ST, MOUNT AUSTIN NSW 2650	56	51	50	43	52	CO1	CO1	CO1
208268	6 WREN ST, MOUNT AUSTIN NSW 2650	56	51	50	43	50	-	-	CO1
208270	28 WREN ST, MOUNT AUSTIN NSW 2650	56	51	50	43	51	-	CO1	CO1
208276	13 HUNTER ST, MOUNT AUSTIN NSW 2650	56	51	50	43	48	-	-	CO1
208279	26 WREN ST, MOUNT AUSTIN NSW 2650	56	51	50	43	54	CO1	CO1	CO1
208283	18 WREN ST, MOUNT AUSTIN NSW 2650	56	51	50	43	50	-	-	CO1
208284	22 WREN ST, MOUNT AUSTIN NSW 2650	56	51	50	43	51	-	CO1	CO1
208286	20 WREN ST, MOUNT AUSTIN NSW 2650	56	51	50	43	50	-	-	CO1
208290	24 WREN ST, MOUNT AUSTIN NSW 2650	56	51	50	43	51	-	CO1	CO1
208294	14 WREN ST, MOUNT AUSTIN NSW 2650	56	51	50	43	50	-	-	CO1
208295	16 WREN ST, MOUNT AUSTIN NSW 2650	56	51	50	43	50	-	-	CO1
208296	12 WREN ST, MOUNT AUSTIN NSW 2650	56	51	50	43	48	-	-	CO1
208298	40 PINAROO DR, GLENFIELD PARK NSW 2650	56	51	50	43	47	-	-	CO1
208300	10 WREN ST, MOUNT AUSTIN NSW 2650	56	51	50	43	48	-	-	CO1
208309	8 WREN ST, MOUNT AUSTIN NSW 2650	56	51	50	43	48	-	-	CO1
208316	11 BAMAROOK CR, GLENFIELD PARK NSW 2650	56	51	50	43	46	-	-	CO1
208326	22 HUNTER ST, MOUNT AUSTIN NSW 2650	56	51	50	43	47	-	-	CO1
208330	4/70 FERNLEIGH RD, MOUNT AUSTIN NSW 2650	58	53	52	42	46	-	-	CO1
208341	85 BOLGER AV, MOUNT AUSTIN NSW 2650	58	53	52	42	43	-	-	CO1
208344	15 GILMORE AV, MOUNT AUSTIN NSW 2650	56	51	50	43	44	-	-	CO1
208345	17 DOVE ST, MOUNT AUSTIN NSW 2650	56	51	50	43	47	-	-	CO1
208346	31 BAMAROOK CR, GLENFIELD PARK NSW 2650	56	51	50	43	49	-	-	CO1
208353	1/30 NARDOO ST, GLENFIELD PARK NSW 2650	56	51	50	43	53	CO1	CO1	CO1
208354	81 BOLGER AV, MOUNT AUSTIN NSW 2650	58	53	52	42	44	-	-	CO1
208373	1/8 JARRAH PL, GLENFIELD PARK NSW 2650	56	51	50	43	46	-	-	CO1
208379	38 PINAROO DR, GLENFIELD PARK NSW 2650	56	51	50	43	48	-	-	CO1
208383	3/31 WREN ST, MOUNT AUSTIN NSW 2650	56	51	50	43	51	-	CO1	CO1
208385	4 WILLANG CR, GLENFIELD PARK NSW 2650	56	51	50	43	44	-	-	CO1
208391	27 BAMAROOK CR, GLENFIELD PARK NSW 2650	56	51	50	43	47	-	-	CO1
208400	29 BAMAROOK CR, GLENFIELD PARK NSW 2650	56	51	50	43	49	-	-	CO1
208401	93 BOLGER AV, MOUNT AUSTIN NSW 2650	58	53	52	42	43	-	-	CO1
208402	20 HUNTER ST, MOUNT AUSTIN NSW 2650	56	51	50	43	47	-	-	CO1
208406	27 GILMORE AV, MOUNT AUSTIN NSW 2650	56	51	50	43	45	-	-	CO1
208409	25 GILMORE AV, MOUNT AUSTIN NSW 2650	56	51	50	43	44	-	-	CO1
208411	11 FERNLEIGH RD, TURVEY PARK NSW 2650	58	53	52	42	43	-	-	CO1
208412	1/12 ELANORA PL, GLENFIELD PARK NSW 2650	56	51	50	43	48	-	-	CO1
208413	39 YENTOO DR, GLENFIELD PARK NSW 2650	56	51	50	43	44	-	-	CO1
208417	25 BAMAROOK CR, GLENFIELD PARK NSW 2650	56	51	50	43	47	-	-	CO1
208421	9 FERNLEIGH RD, TURVEY PARK NSW 2650	58	53	52	42	44	-	-	CO1
208427	15 DOVE ST, MOUNT AUSTIN NSW 2650	56	51	50	43	49	-	-	CO1
208437	23 BAMAROOK CR, GLENFIELD PARK NSW 2650	56	51	50	43	48	-	-	CO1
208441	29 GILMORE AV, MOUNT AUSTIN NSW 2650	56	51	50	43	45	-	-	CO1
208444	15 FERNLEIGH RD, TURVEY PARK NSW 2650	58	53	52	42	43	-	-	CO1
208446	43 YENTOO DR, GLENFIELD PARK NSW 2650	56	51	50	43	44	-	-	CO1
208449	21 BAMAROOK CR, GLENFIELD PARK NSW 2650	56	51	50	43	47	-	-	CO1

DISCLAIMER: Address data within this document is based on external sources.
SLR Consulting Pty Ltd makes no warranty regarding the data's accuracy or reliability for any purpose.

W.015 - Track Work - Peak

SLR ID	ADDRESS	NML Daytime	NML Daytime OOH	NML Evening	NML Night-time	Predicted Level LAeq(15min)	Additional Mitigation Daytime OOH	Additional Mitigation Evening *(>2 consecutive rest periods)	Additional Mitigation Night *(>2 consecutive sleep periods)
208451	31 GILMORE AV, MOUNT AUSTIN NSW 2650	56	51	50	43	45	-	-	CO1
208463	30 NARDOO ST, GLENFIELD PARK NSW 2650	56	51	50	43	52	CO1	CO1	CO1
208471	33 GILMORE AV, MOUNT AUSTIN NSW 2650	56	51	50	43	47	-	-	CO1
208475	13 BAMAROOK CR, GLENFIELD PARK NSW 2650	56	51	50	43	46	-	-	CO1
208479	19 BAMAROOK CR, GLENFIELD PARK NSW 2650	56	51	50	43	47	-	-	CO1
208488	18 HUNTER ST, MOUNT AUSTIN NSW 2650	56	51	50	43	47	-	-	CO1
208489	35 GILMORE AV, MOUNT AUSTIN NSW 2650	56	51	50	43	47	-	-	CO1
208495	39 GILMORE AV, MOUNT AUSTIN NSW 2650	56	51	50	43	47	-	-	CO1
208499	13 ELANORA PL, GLENFIELD PARK NSW 2650	56	51	50	43	50	-	-	CO1
208504	37 GILMORE AV, MOUNT AUSTIN NSW 2650	56	51	50	43	47	-	-	CO1
208507	28 NARDOO ST, GLENFIELD PARK NSW 2650	56	51	50	43	52	CO1	CO1	CO1
208509	17 BAMAROOK CR, GLENFIELD PARK NSW 2650	56	51	50	43	47	-	-	CO1
208515	15 BAMAROOK CR, GLENFIELD PARK NSW 2650	56	51	50	43	46	-	-	CO1
208521	16 DOVE ST, MOUNT AUSTIN NSW 2650	56	51	50	43	49	-	-	CO1
208527	17 FERNLEIGH RD, TURVEY PARK NSW 2650	58	53	52	42	43	-	-	CO1
208530	12 CONDON AV, MOUNT AUSTIN NSW 2650	56	51	50	43	44	-	-	CO1
1111635	2/12 ELANORA PL, GLENFIELD PARK NSW 2650	56	51	50	43	49	-	-	CO1
208538	2/12 ELANORA PL, GLENFIELD PARK NSW 2650	56	51	50	43	51	-	CO1	CO1
208563	13 DOVE ST, MOUNT AUSTIN NSW 2650	56	51	50	43	47	-	-	CO1
208571	120 MACLEAY ST, TURVEY PARK NSW 2650	58	53	52	42	43	-	-	CO1
208576	53 NARDOO ST, GLENFIELD PARK NSW 2650	56	51	50	43	52	CO1	CO1	CO1
208577	1 WREN ST, MOUNT AUSTIN NSW 2650	56	51	50	43	49	-	-	CO1
208580	16 HUNTER ST, MOUNT AUSTIN NSW 2650	56	51	50	43	48	-	-	CO1
208583	3 WREN ST, MOUNT AUSTIN NSW 2650	56	51	50	43	50	-	-	CO1
208589	15 WREN ST, MOUNT AUSTIN NSW 2650	56	51	50	43	50	-	-	CO1
208591	1 JARRAH PL, GLENFIELD PARK NSW 2650	56	51	50	43	44	-	-	CO1
208595	11 WREN ST, MOUNT AUSTIN NSW 2650	56	51	50	43	48	-	-	CO1
208602	17 WREN ST, MOUNT AUSTIN NSW 2650	56	51	50	43	53	CO1	CO1	CO1
208603	9 HUNTER ST, MOUNT AUSTIN NSW 2650	56	51	50	43	49	-	-	CO1
208604	1/26 NARDOO ST, GLENFIELD PARK NSW 2650	56	51	50	43	51	-	CO1	CO1
1111636	2/26 NARDOO ST, GLENFIELD PARK NSW 2650	56	51	50	43	51	-	CO1	CO1
208605	22 CONDON AV, MOUNT AUSTIN NSW 2650	56	51	50	43	45	-	-	CO1
208607	26 CONDON AV, MOUNT AUSTIN NSW 2650	56	51	50	43	47	-	-	CO1
208608	5 WREN ST, MOUNT AUSTIN NSW 2650	56	51	50	43	49	-	-	CO1
208609	9 WREN ST, MOUNT AUSTIN NSW 2650	56	51	50	43	50	-	-	CO1
208610	6 JARRAH PL, GLENFIELD PARK NSW 2650	56	51	50	43	46	-	-	CO1
208611	1 BOKARA PL, GLENFIELD PARK NSW 2650	56	51	50	43	44	-	-	CO1
208612	7 WREN ST, MOUNT AUSTIN NSW 2650	56	51	50	43	51	-	CO1	CO1
208615	13 WREN ST, MOUNT AUSTIN NSW 2650	56	51	50	43	51	-	CO1	CO1
208618	4/70 FERNLEIGH RD, MOUNT AUSTIN NSW 2650	58	53	52	42	44	-	-	CO1
208623	27-31 FERNLEIGH RD, TURVEY PARK NSW 2650	58	53	52	42	43	-	-	CO1
208624	24 CONDON AV, MOUNT AUSTIN NSW 2650	56	51	50	43	44	-	-	CO1
208629	10 BOKARA PL, GLENFIELD PARK NSW 2650	56	51	50	43	44	-	-	CO1
208634	14 DOVE ST, MOUNT AUSTIN NSW 2650	56	51	50	43	49	-	-	CO1
208640	2/13 BAMAROOK CR, GLENFIELD PARK NSW 265	56	51	50	43	48	-	-	CO1
208643	76 FERNLEIGH RD, MOUNT AUSTIN NSW 2650	58	53	52	42	44	-	-	CO1
208653	28 CONDON AV, MOUNT AUSTIN NSW 2650	56	51	50	43	44	-	-	CO1
208659	11 DOVE ST, MOUNT AUSTIN NSW 2650	56	51	50	43	49	-	-	CO1
208662	35 FERNLEIGH RD, TURVEY PARK NSW 2650	58	53	52	42	45	-	-	CO1
208664	35 PINAROO DR, GLENFIELD PARK NSW 2650	56	51	50	43	49	-	-	CO1
208668	105 BOURKE ST, MOUNT AUSTIN NSW 2650	58	53	52	42	43	-	-	CO1
208669	30 CONDON AV, MOUNT AUSTIN NSW 2650	56	51	50	43	45	-	-	CO1
208671	11 ELANORA PL, GLENFIELD PARK NSW 2650	56	51	50	43	51	-	CO1	CO1
208674	80 FERNLEIGH RD, MOUNT AUSTIN NSW 2650	58	53	52	42	44	-	-	CO1
208678	14 HUNTER ST, MOUNT AUSTIN NSW 2650	56	51	50	43	49	-	-	CO1
208681	32 CONDON AV, MOUNT AUSTIN NSW 2650	56	51	50	43	45	-	-	CO1
208690	36 CONDON AV, MOUNT AUSTIN NSW 2650	56	51	50	43	47	-	-	CO1
208693	33 FERNLEIGH RD, TURVEY PARK NSW 2650	58	53	52	42	45	-	-	CO1
208698	5 JARRAH PL, GLENFIELD PARK NSW 2650	56	51	50	43	44	-	-	CO1
208708	7 HUNTER ST, MOUNT AUSTIN NSW 2650	56	51	50	43	47	-	-	CO1
208720	5 CONDON AV, MOUNT AUSTIN NSW 2650	56	51	50	43	44	-	-	CO1
208721	4 HODSON AV, TURVEY PARK NSW 2650	58	53	52	42	43	-	-	CO1
208724	38 CONDON AV, MOUNT AUSTIN NSW 2650	56	51	50	43	47	-	-	CO1
208726	7 CONDON AV, MOUNT AUSTIN NSW 2650	56	51	50	43	45	-	-	CO1
208727	12 DOVE ST, MOUNT AUSTIN NSW 2650	56	51	50	43	50	-	-	CO1
208732	36 PINAROO DR, GLENFIELD PARK NSW 2650	56	51	50	43	48	-	-	CO1
208739	41 FERNLEIGH RD, TURVEY PARK NSW 2650	58	53	52	42	44	-	-	CO1
208745	40 CONDON AV, MOUNT AUSTIN NSW 2650	56	51	50	43	47	-	-	CO1
208746	51 NARDOO ST, GLENFIELD PARK NSW 2650	56	51	50	43	48	-	-	CO1
208755	33 PINAROO DR, GLENFIELD PARK NSW 2650	56	51	50	43	49	-	-	CO1
208759	87 MITCHELMORE ST, TURVEY PARK NSW 2650	58	53	52	42	43	-	-	CO1
208761	8 QUAIL ST, MOUNT AUSTIN NSW 2650	56	51	50	43	49	-	-	CO1
208765	103 BOURKE ST, MOUNT AUSTIN NSW 2650	58	53	52	42	43	-	-	CO1
208766	12 HUNTER ST, MOUNT AUSTIN NSW 2650	56	51	50	43	47	-	-	CO1
208767	42 CONDON AV, MOUNT AUSTIN NSW 2650	56	51	50	43	48	-	-	CO1
208773	9 BOKARA PL, GLENFIELD PARK NSW 2650	56	51	50	43	44	-	-	CO1
208775	9 DOVE ST, MOUNT AUSTIN NSW 2650	56	51	50	43	50	-	-	CO1
208776	47 FERNLEIGH RD, TURVEY PARK NSW 2650	58	53	52	42	44	-	-	CO1
208780	39 FERNLEIGH RD, TURVEY PARK NSW 2650	58	53	52	42	43	-	-	CO1
208783	24 NARDOO ST, GLENFIELD PARK NSW 2650	56	51	50	43	51	-	CO1	CO1
208795	11 QUAIL ST, MOUNT AUSTIN NSW 2650	56	51	50	43	50	-	-	CO1
208800	15 CONDON AV, MOUNT AUSTIN NSW 2650	56	51	50	43	44	-	-	CO1
208801	17 CONDON AV, MOUNT AUSTIN NSW 2650	56	51	50	43	44	-	-	CO1
208803	16 HODSON AV, TURVEY PARK NSW 2650	58	53	52	42	43	-	-	CO1
208804	5 HUNTER ST, MOUNT AUSTIN NSW 2650	56	51	50	43	50	-	-	CO1
208807	11 FINCH PL, MOUNT AUSTIN NSW 2650	56	51	50	43	51	-	CO1	CO1
208808	18 HODSON AV, TURVEY PARK NSW 2650	58	53	52	42	43	-	-	CO1
208814	19 CONDON AV, MOUNT AUSTIN NSW 2650	56	51	50	43	46	-	-	CO1
208817	10 FINCH PL, MOUNT AUSTIN NSW 2650	56	51	50	43	51	-	CO1	CO1
208820	34 PINAROO DR, GLENFIELD PARK NSW 2650	56	51	50	43	48	-	-	CO1
208821	4 JARRAH PL, GLENFIELD PARK NSW 2650	56	51	50	43	46	-	-	CO1
208838	10 DOVE ST, MOUNT AUSTIN NSW 2650	56	51	50	43	48	-	-	CO1
208845	12 FINCH PL, MOUNT AUSTIN NSW 2650	56	51	50	43	51	-	CO1	CO1
208846	31 PINAROO DR, GLENFIELD PARK NSW 2650	56	51	50	43	51	-	CO1	CO1
208848	21 CONDON AV, MOUNT AUSTIN NSW 2650	56	51	50	43	47	-	-	CO1
208851	2/31 BARRIMA DR, GLENFIELD PARK NSW 2650	56	51	50	43	47	-	-	CO1
208854	4 BOKARA PL, GLENFIELD PARK NSW 2650	56	51	50	43	44	-	-	CO1
208855	49 NARDOO ST, GLENFIELD PARK NSW 2650	56	51	50	43	49	-	-	CO1
208861	96 FERNLEIGH RD, MOUNT AUSTIN NSW 2650	58	53	52	42	44	-	-	CO1
208864	94 FERNLEIGH RD, MOUNT AUSTIN NSW 2650	58	53	52	42	43	-	-	CO1
208865	7 DOVE ST, MOUNT AUSTIN NSW 2650	56	51	50	43	50	-	-	CO1
208870	6 QUAIL ST, MOUNT AUSTIN NSW 2650	56	51	50	43	49	-	-	CO1
208872	8 BOKARA PL, GLENFIELD PARK NSW 2650	56	51	50	43	46	-	-	CO1
208880	23 CONDON AV, MOUNT AUSTIN NSW 2650	56	51	50	43	47	-	-	CO1
208882	9 QUAIL ST, MOUNT AUSTIN NSW 2650	56	51	50	43	51	-	CO1	CO1
208888	22 NARDOO ST, GLENFIELD PARK NSW 2650	56	51	50	43	52	CO1	CO1	CO1
208889	101 BOURKE ST, MOUNT AUSTIN NSW 2650	58	53	52	42	45	-	-	CO1
208892	51 HEATH ST, TURVEY PARK NSW 2650	58	53	52	42	45	-	-	CO1
208900	51 HELY AV, MOUNT AUSTIN NSW 2650	56	51	50	43	49	-	-	CO1
208901	25 CONDON AV, MOUNT AUSTIN NSW 2650	56	51	50	43	49	-	-	CO1
208903	32 PINAROO DR, GLENFIELD PARK NSW 2650	56	51	50	43	49	-	-	CO1
208910	9 FINCH PL, MOUNT AUSTIN NSW 2650	56	51	50	43	51	-	CO1	CO1
208912	9 ELANORA PL, GLENFIELD PARK NSW 2650	56	51	50	43	51	-	CO1	CO1
208913	8 HUNTER ST, MOUNT AUSTIN NSW 2650	56	51	50	43	49	-	-	CO1
208914	8 DOVE ST, MOUNT AUSTIN NSW 2650	56	51	50	43	49	-	-	CO1
208916	65 FERNLEIGH RD, TURVEY PARK NSW 2650	58	53	52	42	43	-	-	CO1
208918	29 PINAROO DR, GLENFIELD PARK NSW 2650	56	51	50	43	49	-	-	CO1
208919	1/31 BARRIMA DR, GLENFIELD PARK NSW 2650	56	51	50	43	47	-	-	CO1
208923	2/7 TIKKI PL, GLENFIELD PARK NSW 2650	56	51	50	43	44	-	-	CO1
208925	27 CONDON AV, MOUNT AUSTIN NSW 2650	56	51	50	43	47	-	-	CO1
208928	29 CONDON AV, MOUNT AUSTIN NSW 2650	56	51	50	43	46	-	-	CO1
208932	33 BARRIMA DR, GLENFIELD PARK NSW 2650	56	51	50	43	47	-	-	CO1
208935	31 CONDON AV, MOUNT AUSTIN NSW 2650	56	51	50	43	46	-	-	CO1
208940	5 DOVE ST, MOUNT AUSTIN NSW 2650	56	51	50	43	48	-	-	CO1
208941	47 NARDOO ST, GLENFIELD PARK NSW 2650	56	51	50	43	53	CO1	CO1	CO1
208943	4 QUAIL ST, MOUNT AUSTIN NSW 2650	56	51	50	43	48	-	-	CO1

DISCLAIMER: Address data within this document is based on external sources.
SLR Consulting Pty Ltd makes no warranty regarding the data's accuracy or reliability for any purpose.

W.015 - Track Work - Peak

SLR ID	ADDRESS	NML Daytime	NML Daytime OOH	NML Evening	NML Night-time	Predicted Level LAeq(15min)	Additional Mitigation Daytime OOH	Additional Mitigation Evening *(>2 consecutive rest periods)	Additional Mitigation Night *(>2 consecutive sleep periods)
208945	52 HELY AV, MOUNT AUSTIN NSW 2650	56	51	50	43	47	-	-	CO1
208949	13 FINCH PL, MOUNT AUSTIN NSW 2650	56	51	50	43	49	-	-	CO1
208953	35 BARRIMA DR, GLENFIELD PARK NSW 2650	56	51	50	43	45	-	-	CO1
208957	5 BOKARA PL, GLENFIELD PARK NSW 2650	56	51	50	43	44	-	-	CO1
208962	28 HODSON AV, TURVEY PARK NSW 2650	58	53	52	42	44	-	-	CO1
208963	1 TIKKI PL, GLENFIELD PARK NSW 2650	56	51	50	43	44	-	-	CO1
208967	78 MITCHELMORE ST, TURVEY PARK NSW 2650	58	53	52	42	43	-	-	CO1
208970	26 HODSON AV, TURVEY PARK NSW 2650	58	53	52	42	46	-	-	CO1
208972	7 QUAIL ST, MOUNT AUSTIN NSW 2650	56	51	50	43	51	-	CO1	CO1
208973	37 BARRIMA DR, GLENFIELD PARK NSW 2650	56	51	50	43	45	-	-	CO1
208974	33 CONDON AV, MOUNT AUSTIN NSW 2650	56	51	50	43	47	-	-	CO1
208977	30 PINAROO DR, GLENFIELD PARK NSW 2650	56	51	50	43	49	-	-	CO1
208983	49 HEATH ST, TURVEY PARK NSW 2650	58	53	52	42	43	-	-	CO1
208984	37 CONDON AV, MOUNT AUSTIN NSW 2650	56	51	50	43	49	-	-	CO1
208986	20 NARDOO ST, GLENFIELD PARK NSW 2650	56	51	50	43	53	CO1	CO1	CO1
208987	35 CONDON AV, MOUNT AUSTIN NSW 2650	56	51	50	43	48	-	-	CO1
208991	32 HODSON AV, TURVEY PARK NSW 2650	58	53	52	42	44	-	-	CO1
208993	41 BARRIMA DR, GLENFIELD PARK NSW 2650	56	51	50	43	45	-	-	CO1
208994	30 HODSON AV, TURVEY PARK NSW 2650	58	53	52	42	43	-	-	CO1
208996	69 FERNLEIGH RD, TURVEY PARK NSW 2650	58	53	52	42	43	-	-	CO1
209002	108 FERNLEIGH RD, MOUNT AUSTIN NSW 2650	56	51	50	43	46	-	-	CO1
209003	39 BARRIMA DR, GLENFIELD PARK NSW 2650	56	51	50	43	45	-	-	CO1
209010	6 HUNTER ST, MOUNT AUSTIN NSW 2650	56	51	50	43	49	-	-	CO1
209012	39 CONDON AV, MOUNT AUSTIN NSW 2650	56	51	50	43	50	-	-	CO1
209014	37 BLUETT CR, TURVEY PARK NSW 2650	58	53	52	42	43	-	-	CO1
209015	112 FERNLEIGH RD, MOUNT AUSTIN NSW 2650	56	51	50	43	45	-	-	CO1
209018	27 PINAROO DR, GLENFIELD PARK NSW 2650	56	51	50	43	49	-	-	CO1
209019	110 FERNLEIGH RD, MOUNT AUSTIN NSW 2650	56	51	50	43	47	-	-	CO1
209020	8 FINCH PL, MOUNT AUSTIN NSW 2650	56	51	50	43	52	CO1	CO1	CO1
209021	8 ELANORA PL, GLENFIELD PARK NSW 2650	56	51	50	43	52	CO1	CO1	CO1
209023	3 HUNTER ST, MOUNT AUSTIN NSW 2650	56	51	50	43	49	-	-	CO1
209024	114 FERNLEIGH RD, MOUNT AUSTIN NSW 2650	56	51	50	43	48	-	-	CO1
209034	36 HODSON AV, TURVEY PARK NSW 2650	58	53	52	42	44	-	-	CO1
209038	43 BARRIMA DR, GLENFIELD PARK NSW 2650	56	51	50	43	45	-	-	CO1
209041	6 DOVE ST, MOUNT AUSTIN NSW 2650	56	51	50	43	51	-	CO1	CO1
209044	116 FERNLEIGH RD, MOUNT AUSTIN NSW 2650	56	51	50	43	50	-	-	CO1
209053	45 BARRIMA DR, GLENFIELD PARK NSW 2650	56	51	50	43	45	-	-	CO1
209055	47 BARRIMA DR, GLENFIELD PARK NSW 2650	56	51	50	43	45	-	-	CO1
209056	60 HEATH ST, TURVEY PARK NSW 2650	58	53	52	42	45	-	-	CO1
209059	3 DOVE ST, MOUNT AUSTIN NSW 2650	56	51	50	43	48	-	-	CO1
209060	14 ELANORA PL, GLENFIELD PARK NSW 2650	56	51	50	43	52	CO1	CO1	CO1
209062	120 FERNLEIGH RD, MOUNT AUSTIN NSW 2650	56	51	50	43	48	-	-	CO1
209064	118 FERNLEIGH RD, MOUNT AUSTIN NSW 2650	56	51	50	43	47	-	-	CO1
209071	2 QUAIL ST, MOUNT AUSTIN NSW 2650	56	51	50	43	50	-	-	CO1
209075	14 FINCH PL, MOUNT AUSTIN NSW 2650	56	51	50	43	52	CO1	CO1	CO1
209078	45 NARDOO ST, GLENFIELD PARK NSW 2650	56	51	50	43	54	CO1	CO1	CO1
209079	40 HODSON AV, TURVEY PARK NSW 2650	58	53	52	42	43	-	-	CO1
209083	7 BOKARA PL, GLENFIELD PARK NSW 2650	56	51	50	43	44	-	-	CO1
209084	42 HODSON AV, TURVEY PARK NSW 2650	58	53	52	42	43	-	-	CO1
209086	122 FERNLEIGH RD, MOUNT AUSTIN NSW 2650	56	51	50	43	48	-	-	CO1
209087	126 FERNLEIGH RD, MOUNT AUSTIN NSW 2650	56	51	50	43	51	-	CO1	CO1
209088	47 HEATH ST, TURVEY PARK NSW 2650	58	53	52	42	44	-	-	CO1
209090	5 QUAIL ST, MOUNT AUSTIN NSW 2650	56	51	50	43	51	-	CO1	CO1
209094	4 HUNTER ST, MOUNT AUSTIN NSW 2650	56	51	50	43	48	-	-	CO1
209095	49 BARRIMA DR, GLENFIELD PARK NSW 2650	56	51	50	43	45	-	-	CO1
209097	9 JEEBA PL, GLENFIELD PARK NSW 2650	56	51	50	43	51	-	CO1	CO1
209099	9 JEEBA PL, GLENFIELD PARK NSW 2650	56	51	50	43	51	-	CO1	CO1
209102	53 BARRIMA DR, GLENFIELD PARK NSW 2650	56	51	50	43	45	-	-	CO1
209107	124 FERNLEIGH RD, MOUNT AUSTIN NSW 2650	56	51	50	43	48	-	-	CO1
209108	90 MIMA ST, GLENFIELD PARK NSW 2650	56	51	50	43	44	-	-	CO1
209110	51 BARRIMA DR, GLENFIELD PARK NSW 2650	56	51	50	43	44	-	-	CO1
209113	18 NARDOO ST, GLENFIELD PARK NSW 2650	56	51	50	43	52	CO1	CO1	CO1
209114	28 PINAROO DR, GLENFIELD PARK NSW 2650	56	51	50	43	49	-	-	CO1
209120	25 PINAROO DR, GLENFIELD PARK NSW 2650	56	51	50	43	50	-	-	CO1
209132	1 HUNTER ST, MOUNT AUSTIN NSW 2650	56	51	50	43	49	-	-	CO1
209134	75 FERNLEIGH RD, TURVEY PARK NSW 2650	58	53	52	42	46	-	-	CO1
209139	8 JEEBA PL, GLENFIELD PARK NSW 2650	56	51	50	43	50	-	-	CO1
209140	7 ELANORA PL, GLENFIELD PARK NSW 2650	56	51	50	43	54	CO1	CO1	CO1
209141	7 FINCH PL, MOUNT AUSTIN NSW 2650	56	51	50	43	53	CO1	CO1	CO1
209145	55 BARRIMA DR, GLENFIELD PARK NSW 2650	56	51	50	43	44	-	-	CO1
209149	57 BARRIMA DR, GLENFIELD PARK NSW 2650	56	51	50	43	44	-	-	CO1
209152	83 MITCHELMORE ST, TURVEY PARK NSW 2650	58	53	52	42	43	-	-	CO1
209157	45 HEATH ST, TURVEY PARK NSW 2650	58	53	52	42	43	-	-	CO1
209161	130 FERNLEIGH RD, MOUNT AUSTIN NSW 2650	56	51	50	43	50	-	-	CO1
209162	2 HUNTER ST, MOUNT AUSTIN NSW 2650	56	51	50	43	48	-	-	CO1
209164	12 WILLANG CR, GLENFIELD PARK NSW 2650	56	51	50	43	44	-	-	CO1
209166	29 BLUETT CR, TURVEY PARK NSW 2650	58	53	52	42	45	-	-	CO1
209177	15 ELANORA PL, GLENFIELD PARK NSW 2650	56	51	50	43	52	CO1	CO1	CO1
209182	132 FERNLEIGH RD, MOUNT AUSTIN NSW 2650	56	51	50	43	50	-	-	CO1
209185	7 JEEBA PL, GLENFIELD PARK NSW 2650	56	51	50	43	52	CO1	CO1	CO1
209186	95 FERNLEIGH RD, TURVEY PARK NSW 2650	58	53	52	42	43	-	-	CO1
209189	43 NARDOO ST, GLENFIELD PARK NSW 2650	56	51	50	43	54	CO1	CO1	CO1
209190	31 BLUETT CR, TURVEY PARK NSW 2650	58	53	52	42	46	-	-	CO1
209195	27 BARRIMA DR, GLENFIELD PARK NSW 2650	56	51	50	43	48	-	-	CO1
209200	61 BARRIMA DR, GLENFIELD PARK NSW 2650	56	51	50	43	44	-	-	CO1
209202	10 JEEBA PL, GLENFIELD PARK NSW 2650	56	51	50	43	53	CO1	CO1	CO1
209204	1 DOVE ST, MOUNT AUSTIN NSW 2650	56	51	50	43	50	-	-	CO1
209205	26 PINAROO DR, GLENFIELD PARK NSW 2650	56	51	50	43	49	-	-	CO1
209207	134 FERNLEIGH RD, MOUNT AUSTIN NSW 2650	56	51	50	43	51	-	CO1	CO1
209213	35 BLUETT CR, TURVEY PARK NSW 2650	58	53	52	42	44	-	-	CO1
209215	136 FERNLEIGH RD, MOUNT AUSTIN NSW 2650	56	51	50	43	51	-	CO1	CO1
209218	33 BLUETT CR, TURVEY PARK NSW 2650	58	53	52	42	45	-	-	CO1
209226	27 BLUETT CR, TURVEY PARK NSW 2650	58	53	52	42	46	-	-	CO1
209227	24 BARRIMA DR, GLENFIELD PARK NSW 2650	56	51	50	43	46	-	-	CO1
209228	4 DOVE ST, MOUNT AUSTIN NSW 2650	56	51	50	43	51	-	CO1	CO1
209230	3 QUAIL ST, MOUNT AUSTIN NSW 2650	56	51	50	43	52	CO1	CO1	CO1
209233	48 HODSON AV, TURVEY PARK NSW 2650	58	53	52	42	44	-	-	CO1
209234	23 PINAROO DR, GLENFIELD PARK NSW 2650	56	51	50	43	50	-	-	CO1
209237	2 DOVE ST, MOUNT AUSTIN NSW 2650	56	51	50	43	50	-	-	CO1
209238	97 BOURKE ST, TURVEY PARK NSW 2650	58	53	52	42	44	-	-	CO1
209240	63 BARRIMA DR, GLENFIELD PARK NSW 2650	56	51	50	43	44	-	-	CO1
209241	98 MIMA ST, GLENFIELD PARK NSW 2650	56	51	50	43	44	-	-	CO1
209243	26 BARRIMA DR, GLENFIELD PARK NSW 2650	56	51	50	43	44	-	-	CO1
209244	16 NARDOO ST, GLENFIELD PARK NSW 2650	56	51	50	43	53	CO1	CO1	CO1
209247	56 HEATH ST, TURVEY PARK NSW 2650	58	53	52	42	45	-	-	CO1
209252	50 HODSON AV, TURVEY PARK NSW 2650	58	53	52	42	44	-	-	CO1
209256	142 FERNLEIGH RD, MOUNT AUSTIN NSW 2650	56	51	50	43	50	-	-	CO1
209257	138 FERNLEIGH RD, MOUNT AUSTIN NSW 2650	56	51	50	43	50	-	-	CO1
209259	52 HODSON AV, TURVEY PARK NSW 2650	58	53	52	42	44	-	-	CO1
209260	81 MITCHELMORE ST, TURVEY PARK NSW 2650	58	53	52	42	45	-	-	CO1
209261	6 ELANORA PL, GLENFIELD PARK NSW 2650	56	51	50	43	50	-	-	CO1
209263	28 BARRIMA DR, GLENFIELD PARK NSW 2650	56	51	50	43	46	-	-	CO1
209264	2/14 WILLANG CR, GLENFIELD PARK NSW 2650	56	51	50	43	44	-	-	CO1
209278	140 FERNLEIGH RD, MOUNT AUSTIN NSW 2650	56	51	50	43	50	-	-	CO1
209281	144 FERNLEIGH RD, MOUNT AUSTIN NSW 2650	56	51	50	43	52	CO1	CO1	CO1
209282	16 ELANORA PL, GLENFIELD PARK NSW 2650	56	51	50	43	53	CO1	CO1	CO1
209285	15 WILLANG CR, GLENFIELD PARK NSW 2650	56	51	50	43	45	-	-	CO1
209287	30 BARRIMA DR, GLENFIELD PARK NSW 2650	56	51	50	43	45	-	-	CO1
209288	7 JEEBA PL, GLENFIELD PARK NSW 2650	56	51	50	43	51	-	CO1	CO1
209289	65 BARRIMA DR, GLENFIELD PARK NSW 2650	56	51	50	43	44	-	-	CO1
209291	54 HODSON AV, TURVEY PARK NSW 2650	58	53	52	42	44	-	-	CO1
209293	35 HODSON AV, TURVEY PARK NSW 2650	58	53	52	42	43	-	-	CO1
209295	25 BARRIMA DR, GLENFIELD PARK NSW 2650	56	51	50	43	48	-	-	CO1
209298	100 MIMA ST, GLENFIELD PARK NSW 2650	56	51	50	43	44	-	-	CO1
209299	56 HODSON AV, TURVEY PARK NSW 2650	58	53	52	42	46	-	-	CO1
209304	41 NARDOO ST, GLENFIELD PARK NSW 2650	56	51	50	43	55	CO1	CO1	CO1

DISCLAIMER: Address data within this document is based on external sources.
SLR Consulting Pty Ltd makes no warranty regarding the data's accuracy or reliability for any purpose.

W.015 - Track Work - Peak

SLR ID	ADDRESS	NML Daytime	NML Daytime OOH	NML Evening	NML Night-time	Predicted Level LAeq(15min)	Additional Mitigation Daytime OOH	Additional Mitigation Evening *(>2 consecutive rest periods)	Additional Mitigation Night *(>2 consecutive sleep periods)
209305	146 FERNLEIGH RD, MOUNT AUSTIN NSW 2650	56	51	50	43	50	-	-	CO1
209306	24 PINAROO DR, GLENFIELD PARK NSW 2650	56	51	50	43	49	-	-	CO1
209310	36 RUDD ST, TURVEY PARK NSW 2650	58	53	52	42	43	-	-	CO1
209312	11 JEEBA PL, GLENFIELD PARK NSW 2650	56	51	50	43	50	-	-	CO1
209313	32 BLUETT CR, TURVEY PARK NSW 2650	58	53	52	42	44	-	-	CO1
209314	148 FERNLEIGH RD, MOUNT AUSTIN NSW 2650	56	51	50	43	50	-	-	CO1
209315	34 BARRIMA DR, GLENFIELD PARK NSW 2650	56	51	50	43	45	-	-	CO1
209316	32 BARRIMA DR, GLENFIELD PARK NSW 2650	56	51	50	43	45	-	-	CO1
209317	58 HODSON AV, TURVEY PARK NSW 2650	58	53	52	42	45	-	-	CO1
209320	22 BARRIMA DR, GLENFIELD PARK NSW 2650	56	51	50	43	46	-	-	CO1
209321	14 WILLANG CR, GLENFIELD PARK NSW 2650	56	51	50	43	44	-	-	CO1
209325	30 BLUETT CR, TURVEY PARK NSW 2650	58	53	52	42	43	-	-	CO1
209326	25 BLUETT CR, TURVEY PARK NSW 2650	58	53	52	42	46	-	-	CO1
209327	1 QUAIL ST, MOUNT AUSTIN NSW 2650	56	51	50	43	54	CO1	CO1	CO1
209330	36 CROAKER ST, TURVEY PARK NSW 2650	58	53	52	42	43	-	-	CO1
209332	21 PINAROO DR, GLENFIELD PARK NSW 2650	56	51	50	43	49	-	-	CO1
209333	36 BARRIMA DR, GLENFIELD PARK NSW 2650	56	51	50	43	45	-	-	CO1
209335	6 FINCH PL, MOUNT AUSTIN NSW 2650	56	51	50	43	53	CO1	CO1	CO1
209337	93-95 BOURKE ST, TURVEY PARK NSW 2650	58	53	52	42	46	-	-	CO1
209338	150 FERNLEIGH RD, MOUNT AUSTIN NSW 2650	56	51	50	43	50	-	-	CO1
209339	1 FINCH PL, MOUNT AUSTIN NSW 2650	56	51	50	43	53	CO1	CO1	CO1
209342	160-162 FERNLEIGH RD, MOUNT AUSTIN NSW 26	56	51	50	43	47	-	-	CO1
209344	14 NARDOO ST, GLENFIELD PARK NSW 2650	56	51	50	43	53	CO1	CO1	CO1
209345	2 FINCH PL, MOUNT AUSTIN NSW 2650	56	51	50	43	53	CO1	CO1	CO1
209347	26 BLUETT CR, TURVEY PARK NSW 2650	58	53	52	42	43	-	-	CO1
209348	37 HODSON AV, TURVEY PARK NSW 2650	58	53	52	42	44	-	-	CO1
209354	38 BARRIMA DR, GLENFIELD PARK NSW 2650	56	51	50	43	44	-	-	CO1
209360	74 MITCHELMORE ST, TURVEY PARK NSW 2650	58	53	52	42	44	-	-	CO1
209365	152 FERNLEIGH RD, MOUNT AUSTIN NSW 2650	56	51	50	43	51	-	CO1	CO1
209366	67 BARRIMA DR, GLENFIELD PARK NSW 2650	56	51	50	43	45	-	-	CO1
209367	40 BARRIMA DR, GLENFIELD PARK NSW 2650	56	51	50	43	45	-	-	CO1
209371	3 FINCH PL, MOUNT AUSTIN NSW 2650	56	51	50	43	52	CO1	CO1	CO1
209373	5 ELANORA PL, GLENFIELD PARK NSW 2650	56	51	50	43	54	CO1	CO1	CO1
209374	79 MITCHELMORE ST, TURVEY PARK NSW 2650	58	53	52	42	44	-	-	CO1
209381	156 FERNLEIGH RD, MOUNT AUSTIN NSW 2650	56	51	50	43	51	-	CO1	CO1
209383	1/160-162 FERNLEIGH RD, MOUNT AUSTIN NSW 2	56	51	50	43	48	-	-	CO1
1111637	2/160-162 FERNLEIGH RD, MOUNT AUSTIN NSW 2	56	51	50	43	49	-	-	CO1
209387	6 JEEBA PL, GLENFIELD PARK NSW 2650	56	51	50	43	54	CO1	CO1	CO1
209390	102 MIMA ST, GLENFIELD PARK NSW 2650	56	51	50	43	44	-	-	CO1
209397	154 FERNLEIGH RD, MOUNT AUSTIN NSW 2650	56	51	50	43	50	-	-	CO1
209399	42 BARRIMA DR, GLENFIELD PARK NSW 2650	56	51	50	43	47	-	-	CO1
209400	17 WILLANG CR, GLENFIELD PARK NSW 2650	56	51	50	43	45	-	-	CO1
209401	23 BARRIMA DR, GLENFIELD PARK NSW 2650	56	51	50	43	48	-	-	CO1
209404	34 RUDD ST, TURVEY PARK NSW 2650	58	53	52	42	44	-	-	CO1
209406	17 ELANORA PL, GLENFIELD PARK NSW 2650	56	51	50	43	53	CO1	CO1	CO1
209409	23 BLUETT CR, TURVEY PARK NSW 2650	58	53	52	42	47	-	-	CO1
209410	44 BARRIMA DR, GLENFIELD PARK NSW 2650	56	51	50	43	44	-	-	CO1
209414	4 FINCH PL, MOUNT AUSTIN NSW 2650	56	51	50	43	54	CO1	CO1	CO1
209415	39 NARDOO ST, GLENFIELD PARK NSW 2650	56	51	50	43	56	CO1	CO1	CO1
209416	22 PINAROO DR, GLENFIELD PARK NSW 2650	56	51	50	43	50	-	-	CO1
209419	43 HEATH ST, TURVEY PARK NSW 2650	58	53	52	42	43	-	-	CO1
209421	20 BARRIMA DR, GLENFIELD PARK NSW 2650	56	51	50	43	46	-	-	CO1
209422	104 MIMA ST, GLENFIELD PARK NSW 2650	56	51	50	43	44	-	-	CO1
209423	5 FINCH PL, MOUNT AUSTIN NSW 2650	56	51	50	43	54	CO1	CO1	CO1
209425	158 FERNLEIGH RD, MOUNT AUSTIN NSW 2650	56	51	50	43	49	-	-	CO1
209435	31 CROAKER ST, TURVEY PARK NSW 2650	58	53	52	42	43	-	-	CO1
209437	46 BARRIMA DR, GLENFIELD PARK NSW 2650	56	51	50	43	46	-	-	CO1
209443	48 BARRIMA DR, GLENFIELD PARK NSW 2650	56	51	50	43	47	-	-	CO1
209446	12 NARDOO ST, GLENFIELD PARK NSW 2650	56	51	50	43	53	CO1	CO1	CO1
209447	19 PINAROO DR, GLENFIELD PARK NSW 2650	56	51	50	43	52	CO1	CO1	CO1
209450	54 HEATH ST, TURVEY PARK NSW 2650	58	53	52	42	44	-	-	CO1
209453	69 BARRIMA DR, GLENFIELD PARK NSW 2650	56	51	50	43	45	-	-	CO1
209455	160-162 FERNLEIGH RD, MOUNT AUSTIN NSW 26	56	51	50	43	48	-	-	CO1
209457	34 CROAKER ST, TURVEY PARK NSW 2650	58	53	52	42	44	-	-	CO1
209458	166 FERNLEIGH RD, MOUNT AUSTIN NSW 2650	56	51	50	43	52	CO1	CO1	CO1
209461	12 JEEBA PL, GLENFIELD PARK NSW 2650	56	51	50	43	51	-	CO1	CO1
209463	24 BLUETT CR, TURVEY PARK NSW 2650	58	53	52	42	45	-	-	CO1
209464	50 BARRIMA DR, GLENFIELD PARK NSW 2650	56	51	50	43	45	-	-	CO1
209465	164 FERNLEIGH RD, MOUNT AUSTIN NSW 2650	56	51	50	43	50	-	-	CO1
209474	106 MIMA ST, GLENFIELD PARK NSW 2650	56	51	50	43	45	-	-	CO1
209477	166A FERNLEIGH RD, MOUNT AUSTIN NSW 2650	56	51	50	43	52	CO1	CO1	CO1
209489	21 BLUETT CR, TURVEY PARK NSW 2650	58	53	52	42	47	-	-	CO1
209490	39 MAIR ST, TURVEY PARK NSW 2650	58	53	52	42	44	-	-	CO1
209496	4 ELANORA PL, GLENFIELD PARK NSW 2650	56	51	50	43	55	CO1	CO1	CO1
209502	19 WILLANG CR, GLENFIELD PARK NSW 2650	56	51	50	43	46	-	-	CO1
209505	21 BARRIMA DR, GLENFIELD PARK NSW 2650	56	51	50	43	46	-	-	CO1
209508	170 FERNLEIGH RD, MOUNT AUSTIN NSW 2650	56	51	50	43	54	CO1	CO1	CO1
209514	5 JEEBA PL, GLENFIELD PARK NSW 2650	56	51	50	43	51	-	CO1	CO1
209515	108 MIMA ST, GLENFIELD PARK NSW 2650	56	51	50	43	44	-	-	CO1
209516	52 HEATH ST, TURVEY PARK NSW 2650	58	53	52	42	44	-	-	CO1
209517	18 ELANORA PL, GLENFIELD PARK NSW 2650	56	51	50	43	53	CO1	CO1	CO1
209518	20 PINAROO DR, GLENFIELD PARK NSW 2650	56	51	50	43	50	-	-	CO1
209522	168 FERNLEIGH RD, MOUNT AUSTIN NSW 2650	56	51	50	43	54	CO1	CO1	CO1
209530	37 NARDOO ST, GLENFIELD PARK NSW 2650	56	51	50	43	56	CO1	CO1	CO1
209531	91 BOURKE ST, TURVEY PARK NSW 2650	58	53	52	42	48	-	-	CO1
209532	18 BARRIMA DR, GLENFIELD PARK NSW 2650	56	51	50	43	47	-	-	CO1
209535	71 BARRIMA DR, GLENFIELD PARK NSW 2650	56	51	50	43	44	-	-	CO1
209537	17 PINAROO DR, GLENFIELD PARK NSW 2650	56	51	50	43	54	CO1	CO1	CO1
209538	39 HEATH ST, TURVEY PARK NSW 2650	58	53	52	42	44	-	-	CO1
209544	29 CROAKER ST, TURVEY PARK NSW 2650	58	53	52	42	43	-	-	CO1
209548	1 YULONG ST, GLENFIELD PARK NSW 2650	56	51	50	43	47	-	-	CO1
209550	32 CROAKER ST, TURVEY PARK NSW 2650	58	53	52	42	43	-	-	CO1
209552	172 FERNLEIGH RD, MOUNT AUSTIN NSW 2650	56	51	50	43	52	CO1	CO1	CO1
209554	3 YULONG ST, GLENFIELD PARK NSW 2650	56	51	50	43	46	-	-	CO1
209557	9 YULONG ST, GLENFIELD PARK NSW 2650	56	51	50	43	46	-	-	CO1
209558	40 MAIR ST, TURVEY PARK NSW 2650	58	53	52	42	43	-	-	CO1
209562	174 FERNLEIGH RD, MOUNT AUSTIN NSW 2650	56	51	50	43	53	CO1	CO1	CO1
209563	5 YULONG ST, GLENFIELD PARK NSW 2650	56	51	50	43	46	-	-	CO1
209569	13 JEEBA PL, GLENFIELD PARK NSW 2650	56	51	50	43	51	-	CO1	CO1
209570	7 YULONG ST, GLENFIELD PARK NSW 2650	56	51	50	43	46	-	-	CO1
209572	37 MAIR ST, TURVEY PARK NSW 2650	58	53	52	42	44	-	-	CO1
209573	10 NARDOO ST, GLENFIELD PARK NSW 2650	56	51	50	43	53	CO1	CO1	CO1
209580	70 MITCHELMORE ST, TURVEY PARK NSW 2650	58	53	52	42	45	-	-	CO1
209583	19 MIRRUL ST, GLENFIELD PARK NSW 2650	56	51	50	43	46	-	-	CO1
209585	75 MITCHELMORE ST, TURVEY PARK NSW 2650	58	53	52	42	43	-	-	CO1
209590	22 BLUETT CR, TURVEY PARK NSW 2650	58	53	52	42	49	-	-	CO1
209591	19 BLUETT CR, TURVEY PARK NSW 2650	58	53	52	42	45	-	-	CO1
209595	176 FERNLEIGH RD, MOUNT AUSTIN NSW 2650	56	51	50	43	54	CO1	CO1	CO1
209599	11 YULONG ST, GLENFIELD PARK NSW 2650	56	51	50	43	46	-	-	CO1
209604	50 HEATH ST, TURVEY PARK NSW 2650	58	53	52	42	46	-	-	CO1
209610	3 ELANORA PL, GLENFIELD PARK NSW 2650	56	51	50	43	52	CO1	CO1	CO1
209614	37 HEATH ST, TURVEY PARK NSW 2650	58	53	52	42	44	-	-	CO1
209617	40 MIRRUL ST, GLENFIELD PARK NSW 2650	56	51	50	43	45	-	-	CO1
209618	21 WILLANG CR, GLENFIELD PARK NSW 2650	56	51	50	43	45	-	-	CO1
209619	38 MAIR ST, TURVEY PARK NSW 2650	58	53	52	42	44	-	-	CO1
209621	73 BARRIMA DR, GLENFIELD PARK NSW 2650	56	51	50	43	44	-	-	CO1
209623	4 JEEBA PL, GLENFIELD PARK NSW 2650	56	51	50	43	54	CO1	CO1	CO1
209625	19 BARRIMA DR, GLENFIELD PARK NSW 2650	56	51	50	43	49	-	-	CO1
209628	18 PINAROO DR, GLENFIELD PARK NSW 2650	56	51	50	43	49	-	-	CO1
209631	27 CROAKER ST, TURVEY PARK NSW 2650	58	53	52	42	44	-	-	CO1
209632	15 PINAROO DR, GLENFIELD PARK NSW 2650	56	51	50	43	50	-	-	CO1
209635	17 MIRRUL ST, GLENFIELD PARK NSW 2650	56	51	50	43	46	-	-	CO1
209636	178 FERNLEIGH RD, MOUNT AUSTIN NSW 2650	56	51	50	43	54	CO1	CO1	CO1
209639	19 ELANORA PL, GLENFIELD PARK NSW 2650	56	51	50	43	53	CO1	CO1	CO1
209640	182 FERNLEIGH RD, MOUNT AUSTIN NSW 2650	56	51	50	43	56	CO1	CO1	CO1
209643	35 NARDOO ST, GLENFIELD PARK NSW 2650	56	51	50	43	56	CO1	CO1	CO1

DISCLAIMER: Address data within this document is based on external sources.
SLR Consulting Pty Ltd makes no warranty regarding the data's accuracy or reliability for any purpose.

W.015 - Track Work - Peak

SLR ID	ADDRESS	NML Daytime	NML Daytime OOH	NML Evening	NML Night-time	Predicted Level LAeq(15min)	Additional Mitigation Daytime OOH	Additional Mitigation Evening *(>2 consecutive rest periods)	Additional Mitigation Night *(>2 consecutive sleep periods)
209646	180 FERNLEIGH RD, MOUNT AUSTIN NSW 2650	56	51	50	43	55	CO1	CO1	CO1
209648	2/75 BARRIMA DR, GLENFIELD PARK NSW 2650	56	51	50	43	44	-	-	CO1
209649	35 MAIR ST, TURVEY PARK NSW 2650	58	53	52	42	44	-	-	CO1
209657	68 MITCHELMORE ST, TURVEY PARK NSW 2650	58	53	52	42	44	-	-	CO1
209660	30 CROAKER ST, TURVEY PARK NSW 2650	58	53	52	42	43	-	-	CO1
209665	17 BLUETT CR, TURVEY PARK NSW 2650	58	53	52	42	46	-	-	CO1
209666	20 BLUETT CR, TURVEY PARK NSW 2650	58	53	52	42	43	-	-	CO1
209668	73 MITCHELMORE ST, TURVEY PARK NSW 2650	58	53	52	42	43	-	-	CO1
209669	14 JEEBA PL, GLENFIELD PARK NSW 2650	56	51	50	43	52	CO1	CO1	CO1
209672	186 FERNLEIGH RD, MOUNT AUSTIN NSW 2650	56	51	50	43	53	CO1	CO1	CO1
209674	48 HEATH ST, TURVEY PARK NSW 2650	58	53	52	42	45	-	-	CO1
209677	8 NARDOO ST, GLENFIELD PARK NSW 2650	56	51	50	43	53	CO1	CO1	CO1
209680	38 MIRRUL ST, GLENFIELD PARK NSW 2650	56	51	50	43	46	-	-	CO1
209681	184 FERNLEIGH RD, MOUNT AUSTIN NSW 2650	56	51	50	43	54	CO1	CO1	CO1
209682	54 BARRIMA DR, GLENFIELD PARK NSW 2650	56	51	50	43	44	-	-	CO1
209686	15 MIRRUL ST, GLENFIELD PARK NSW 2650	56	51	50	43	46	-	-	CO1
209693	36 MAIR ST, TURVEY PARK NSW 2650	58	53	52	42	45	-	-	CO1
209697	75 BARRIMA DR, GLENFIELD PARK NSW 2650	56	51	50	43	45	-	-	CO1
209698	87 BOURKE ST, TURVEY PARK NSW 2650	58	53	52	42	47	-	-	CO1
209699	2 ELANORA PL, GLENFIELD PARK NSW 2650	56	51	50	43	53	CO1	CO1	CO1
209706	17 BARRIMA DR, GLENFIELD PARK NSW 2650	56	51	50	43	49	-	-	CO1
209712	25 CROAKER ST, TURVEY PARK NSW 2650	58	53	52	42	44	-	-	CO1
209714	16 PINAROO DR, GLENFIELD PARK NSW 2650	56	51	50	43	50	-	-	CO1
209717	33 MAIR ST, TURVEY PARK NSW 2650	58	53	52	42	46	-	-	CO1
209721	3/75 BARRIMA DR, GLENFIELD PARK NSW 2650	56	51	50	43	45	-	-	CO1
209726	3 JEEBA PL, GLENFIELD PARK NSW 2650	56	51	50	43	52	CO1	CO1	CO1
209727	13 PINAROO DR, GLENFIELD PARK NSW 2650	56	51	50	43	50	-	-	CO1
209731	33 NARDOO ST, GLENFIELD PARK NSW 2650	56	51	50	43	59	CO1	CO1	CO1, CO2, (RO,AO)*
209733	13 MIRRUL ST, GLENFIELD PARK NSW 2650	56	51	50	43	46	-	-	CO1
209734	66 MITCHELMORE ST, TURVEY PARK NSW 2650	58	53	52	42	46	-	-	CO1
209737	20 ELANORA PL, GLENFIELD PARK NSW 2650	56	51	50	43	53	CO1	CO1	CO1
209741	15 BLUETT CR, TURVEY PARK NSW 2650	58	53	52	42	46	-	-	CO1
209742	28 CROAKER ST, TURVEY PARK NSW 2650	58	53	52	42	45	-	-	CO1
209745	36 MIRRUL ST, GLENFIELD PARK NSW 2650	56	51	50	43	45	-	-	CO1
209748	34 MAIR ST, TURVEY PARK NSW 2650	58	53	52	42	44	-	-	CO1
209752	18 BLUETT CR, TURVEY PARK NSW 2650	58	53	52	42	44	-	-	CO1
209753	56 BARRIMA DR, GLENFIELD PARK NSW 2650	56	51	50	43	46	-	-	CO1
209756	2/6 NARDOO ST, GLENFIELD PARK NSW 2650	56	51	50	43	57	CO1	CO1	CO1
209760	15 JEEBA PL, GLENFIELD PARK NSW 2650	56	51	50	43	52	CO1	CO1	CO1
209762	4/75 BARRIMA DR, GLENFIELD PARK NSW 2650	56	51	50	43	46	-	-	CO1
209764	16 BARRIMA DR, GLENFIELD PARK NSW 2650	56	51	50	43	47	-	-	CO1
209765	11 MIRRUL ST, GLENFIELD PARK NSW 2650	56	51	50	43	48	-	-	CO1
209772	34 MIRRUL ST, GLENFIELD PARK NSW 2650	56	51	50	43	46	-	-	CO1
209774	2/6 NARDOO ST, GLENFIELD PARK NSW 2650	56	51	50	43	55	CO1	CO1	CO1
209778	31 MAIR ST, TURVEY PARK NSW 2650	58	53	52	42	45	-	-	CO1
209779	23 CROAKER ST, TURVEY PARK NSW 2650	58	53	52	42	44	-	-	CO1
209785	14 YULONG ST, GLENFIELD PARK NSW 2650	56	51	50	43	45	-	-	CO1
209789	6 YULONG ST, GLENFIELD PARK NSW 2650	56	51	50	43	46	-	-	CO1
209790	85 BOURKE ST, TURVEY PARK NSW 2650	58	53	52	42	47	-	-	CO1
209792	1 ELANORA PL, GLENFIELD PARK NSW 2650	56	51	50	43	55	CO1	CO1	CO1
209795	33 HEATH ST, TURVEY PARK NSW 2650	58	53	52	42	44	-	-	CO1
209796	2 JEEBA PL, GLENFIELD PARK NSW 2650	56	51	50	43	52	CO1	CO1	CO1
209799	14 PINAROO DR, GLENFIELD PARK NSW 2650	56	51	50	43	50	-	-	CO1
209803	9 MIRRUL ST, GLENFIELD PARK NSW 2650	56	51	50	43	48	-	-	CO1
209805	15 BARRIMA DR, GLENFIELD PARK NSW 2650	56	51	50	43	48	-	-	CO1
209806	13 BLUETT CR, TURVEY PARK NSW 2650	58	53	52	42	45	-	-	CO1
209807	11 PINAROO DR, GLENFIELD PARK NSW 2650	56	51	50	43	50	-	-	CO1
209808	2 JEEBA PL, GLENFIELD PARK NSW 2650	56	51	50	43	50	-	-	CO1
209812	64 MITCHELMORE ST, TURVEY PARK NSW 2650	58	53	52	42	45	-	-	CO1
209814	31 NARDOO ST, GLENFIELD PARK NSW 2650	56	51	50	43	59	CO1	CO1	CO1, CO2, (RO,AO)*
209817	32 MAIR ST, TURVEY PARK NSW 2650	58	53	52	42	46	-	-	CO1
209821	26 CROAKER ST, TURVEY PARK NSW 2650	58	53	52	42	44	-	-	CO1
209824	58 BARRIMA DR, GLENFIELD PARK NSW 2650	56	51	50	43	45	-	-	CO1
209825	32 MIRRUL ST, GLENFIELD PARK NSW 2650	56	51	50	43	46	-	-	CO1
1111634	1/21 ELANORA PL, GLENFIELD PARK NSW 2650	56	51	50	43	53	CO1	CO1	CO1
209829	1/21 ELANORA PL, GLENFIELD PARK NSW 2650	56	51	50	43	53	CO1	CO1	CO1
209833	44 HEATH ST, TURVEY PARK NSW 2650	58	53	52	42	46	-	-	CO1
209835	16 BLUETT CR, TURVEY PARK NSW 2650	58	53	52	42	44	-	-	CO1
209842	16 JEEBA PL, GLENFIELD PARK NSW 2650	56	51	50	43	52	CO1	CO1	CO1
209846	1 MIRRUL ST, GLENFIELD PARK NSW 2650	56	51	50	43	46	-	-	CO1
209850	69 MITCHELMORE ST, TURVEY PARK NSW 2650	58	53	52	42	44	-	-	CO1
209851	29 MAIR ST, TURVEY PARK NSW 2650	58	53	52	42	44	-	-	CO1
209872	83 BOURKE ST, TURVEY PARK NSW 2650	58	53	52	42	48	-	-	CO1
209875	14 BARRIMA DR, GLENFIELD PARK NSW 2650	56	51	50	43	47	-	-	CO1
209876	116 MIMA ST, GLENFIELD PARK NSW 2650	56	51	50	43	46	-	-	CO1
209879	12 PINAROO DR, GLENFIELD PARK NSW 2650	56	51	50	43	50	-	-	CO1
209881	7 MIRRUL ST, GLENFIELD PARK NSW 2650	56	51	50	43	47	-	-	CO1
209885	30 MIRRUL ST, GLENFIELD PARK NSW 2650	56	51	50	43	45	-	-	CO1
209887	30 MAIR ST, TURVEY PARK NSW 2650	58	53	52	42	45	-	-	CO1
209888	13 BARRIMA DR, GLENFIELD PARK NSW 2650	56	51	50	43	48	-	-	CO1
209889	31 HEATH ST, TURVEY PARK NSW 2650	58	53	52	42	44	-	-	CO1
209896	11 BLUETT CR, TURVEY PARK NSW 2650	58	53	52	42	47	-	-	CO1
209901	20 BLAMEY ST, TURVEY PARK NSW 2650	58	53	52	42	43	-	-	CO1
209904	118 MIMA ST, GLENFIELD PARK NSW 2650	56	51	50	43	46	-	-	CO1
209905	9 PINAROO DR, GLENFIELD PARK NSW 2650	56	51	50	43	46	-	-	CO1
209907	4 MIRRUL ST, GLENFIELD PARK NSW 2650	56	51	50	43	47	-	-	CO1
209908	1 JEEBA PL, GLENFIELD PARK NSW 2650	56	51	50	43	53	CO1	CO1	CO1
209918	1/29 NARDOO ST, GLENFIELD PARK NSW 2650	56	51	50	43	60	CO1	CO1	CO1, CO2, (RO,AO)*
209920	24 CROAKER ST, TURVEY PARK NSW 2650	58	53	52	42	44	-	-	CO1
209926	5 MIRRUL ST, GLENFIELD PARK NSW 2650	56	51	50	43	47	-	-	CO1
209931	120 MIMA ST, GLENFIELD PARK NSW 2650	56	51	50	43	46	-	-	CO1
209935	27 MAIR ST, TURVEY PARK NSW 2650	58	53	52	42	43	-	-	CO1
209936	28 MIRRUL ST, GLENFIELD PARK NSW 2650	56	51	50	43	46	-	-	CO1
209937	22 BLAMEY ST, TURVEY PARK NSW 2650	58	53	52	42	43	-	-	CO1
209938	14 BLUETT CR, TURVEY PARK NSW 2650	58	53	52	42	43	-	-	CO1
209945	40 HEATH ST, TURVEY PARK NSW 2650	58	53	52	42	46	-	-	CO1
209946	3 MIRRUL ST, GLENFIELD PARK NSW 2650	56	51	50	43	46	-	-	CO1
209947	17 JEEBA PL, GLENFIELD PARK NSW 2650	56	51	50	43	51	-	CO1	CO1
209951	24 BLAMEY ST, TURVEY PARK NSW 2650	58	53	52	42	43	-	-	CO1
209953	17 JEEBA PL, GLENFIELD PARK NSW 2650	56	51	50	43	49	-	-	CO1
209959	29 HEATH ST, TURVEY PARK NSW 2650	58	53	52	42	44	-	-	CO1
209964	11 BARRIMA DR, GLENFIELD PARK NSW 2650	56	51	50	43	48	-	-	CO1
209965	28 MAIR ST, TURVEY PARK NSW 2650	58	53	52	42	45	-	-	CO1
209967	12 BARRIMA DR, GLENFIELD PARK NSW 2650	56	51	50	43	47	-	-	CO1
209970	81 BOURKE ST, TURVEY PARK NSW 2650	58	53	52	42	47	-	-	CO1
209971	10 PINAROO DR, GLENFIELD PARK NSW 2650	56	51	50	43	51	-	CO1	CO1
209972	7 PINAROO DR, GLENFIELD PARK NSW 2650	56	51	50	43	51	-	CO1	CO1
209973	29 NARDOO ST, GLENFIELD PARK NSW 2650	56	51	50	43	57	CO1	CO1	CO1
209975	26 BLAMEY ST, TURVEY PARK NSW 2650	58	53	52	42	43	-	-	CO1
209977	26 MIRRUL ST, GLENFIELD PARK NSW 2650	56	51	50	43	47	-	-	CO1
209981	122 MIMA ST, GLENFIELD PARK NSW 2650	56	51	50	43	46	-	-	CO1
209986	2/7 PINAROO DR, GLENFIELD PARK NSW 2650	56	51	50	43	52	CO1	CO1	CO1
209988	25 MAIR ST, TURVEY PARK NSW 2650	58	53	52	42	45	-	-	CO1
209994	28 BLAMEY ST, TURVEY PARK NSW 2650	58	53	52	42	46	-	-	CO1
209997	30 BLAMEY ST, TURVEY PARK NSW 2650	58	53	52	42	44	-	-	CO1
210004	27 NARDOO ST, GLENFIELD PARK NSW 2650	56	51	50	43	58	CO1	CO1	CO1
210005	32 BLAMEY ST, TURVEY PARK NSW 2650	58	53	52	42	43	-	-	CO1
210006	25 NARDOO ST, GLENFIELD PARK NSW 2650	56	51	50	43	60	CO1	CO1	CO1, CO2, (RO,AO)*
210008	23 NARDOO ST, GLENFIELD PARK NSW 2650	56	51	50	43	62	CO1	CO1	CO1, CO2, (RO,AO)*
210011	12 BLUETT CR, TURVEY PARK NSW 2650	58	53	52	42	47	-	-	CO1
210016	38 HEATH ST, TURVEY PARK NSW 2650	58	53	52	42	44	-	-	CO1
210021	34 BLAMEY ST, TURVEY PARK NSW 2650	58	53	52	42	44	-	-	CO1
210023	21 NARDOO ST, GLENFIELD PARK NSW 2650	56	51	50	43	61	CO1	CO1	CO1, CO2, (RO,AO)*
210030	7 BLUETT CR, TURVEY PARK NSW 2650	58	53	52	42	46	-	-	CO1
210031	26 MAIR ST, TURVEY PARK NSW 2650	58	53	52	42	43	-	-	CO1
210036	2/29 NARDOO ST, GLENFIELD PARK NSW 2650	56	51	50	43	57	CO1	CO1	CO1

DISCLAIMER: Address data within this document is based on external sources.
SLR Consulting Pty Ltd makes no warranty regarding the data's accuracy or reliability for any purpose.

W.015 - Track Work - Peak

SLR ID	ADDRESS	NML Daytime	NML Daytime OOH	NML Evening	NML Night-time	Predicted Level LAeq(15min)	Additional Mitigation Daytime OOH	Additional Mitigation Evening *(>2 consecutive rest periods)	Additional Mitigation Night *(>2 consecutive sleep periods)
210039	19 NARDOO ST, GLENFIELD PARK NSW 2650	56	51	50	43	56	CO1	CO1	CO1
210041	9 GRINTON AV, ASHMONT NSW 2650	56	51	50	43	44	-	-	CO1
210043	36 BLAMEY ST, TURVEY PARK NSW 2650	58	53	52	42	44	-	-	CO1
210044	6-14 MIRRUL ST, GLENFIELD PARK NSW 2650	56	51	50	43	47	-	-	CO1
210045	9 BARRIMA DR, GLENFIELD PARK NSW 2650	56	51	50	43	51	-	CO1	CO1
210046	124 MIMA ST, GLENFIELD PARK NSW 2650	56	51	50	43	49	-	-	CO1
210049	8 PINAROO DR, GLENFIELD PARK NSW 2650	56	51	50	43	51	-	CO1	CO1
210051	22 MIRRUL ST, GLENFIELD PARK NSW 2650	56	51	50	43	48	-	-	CO1
210057	10 BARRIMA DR, GLENFIELD PARK NSW 2650	56	51	50	43	47	-	-	CO1
210058	23 MAIR ST, TURVEY PARK NSW 2650	58	53	52	42	47	-	-	CO1
210060	79 BOURKE ST, TURVEY PARK NSW 2650	58	53	52	42	49	-	-	CO1
210067	40 BLAMEY ST, TURVEY PARK NSW 2650	58	53	52	42	46	-	-	CO1
210068	15 NARDOO ST, GLENFIELD PARK NSW 2650	56	51	50	43	57	CO1	CO1	CO1
210070	2/124 MIMA ST, GLENFIELD PARK NSW 2650	56	51	50	43	49	-	-	CO1
210072	17 NARDOO ST, GLENFIELD PARK NSW 2650	56	51	50	43	57	CO1	CO1	CO1
210079	38 BLAMEY ST, TURVEY PARK NSW 2650	58	53	52	42	44	-	-	CO1
210080	42 BLAMEY ST, TURVEY PARK NSW 2650	58	53	52	42	44	-	-	CO1
210084	20 MIRRUL ST, GLENFIELD PARK NSW 2650	56	51	50	43	47	-	-	CO1
210088	24 MAIR ST, TURVEY PARK NSW 2650	58	53	52	42	46	-	-	CO1
210089	3/124 MIMA ST, GLENFIELD PARK NSW 2650	56	51	50	43	48	-	-	CO1
210090	5 GRINTON AV, ASHMONT NSW 2650	56	51	50	43	45	-	-	CO1
210093	10 BLUETT CR, TURVEY PARK NSW 2650	58	53	52	42	47	-	-	CO1
210095	44 BLAMEY ST, TURVEY PARK NSW 2650	58	53	52	42	43	-	-	CO1
210098	13 NARDOO ST, GLENFIELD PARK NSW 2650	56	51	50	43	54	CO1	CO1	CO1
210102	5 BLUETT CR, TURVEY PARK NSW 2650	58	53	52	42	46	-	-	CO1
210104	48 BLAMEY ST, TURVEY PARK NSW 2650	58	53	52	42	46	-	-	CO1
210111	18 MIRRUL ST, GLENFIELD PARK NSW 2650	56	51	50	43	47	-	-	CO1
210112	4/124 MIMA ST, GLENFIELD PARK NSW 2650	56	51	50	43	48	-	-	CO1
210113	11 NARDOO ST, GLENFIELD PARK NSW 2650	56	51	50	43	54	CO1	CO1	CO1
210115	46 BLAMEY ST, TURVEY PARK NSW 2650	58	53	52	42	44	-	-	CO1
210116	19/6-14 MIRRUL ST, GLENFIELD PARK NSW 2650	56	51	50	43	49	-	-	CO1
210118	50 BLAMEY ST, TURVEY PARK NSW 2650	58	53	52	42	45	-	-	CO1
210120	9 NARDOO ST, GLENFIELD PARK NSW 2650	56	51	50	43	56	CO1	CO1	CO1
210126	5/124 MIMA ST, GLENFIELD PARK NSW 2650	56	51	50	43	48	-	-	CO1
210127	7 BARRIMA DR, GLENFIELD PARK NSW 2650	56	51	50	43	49	-	-	CO1
210128	6 PINAROO DR, GLENFIELD PARK NSW 2650	56	51	50	43	51	-	CO1	CO1
210130	3 GRINTON AV, ASHMONT NSW 2650	56	51	50	43	45	-	-	CO1
210131	5/6-14 MIRRUL ST, GLENFIELD PARK NSW 2650	56	51	50	43	49	-	-	CO1
210132	77 BOURKE ST, TURVEY PARK NSW 2650	58	53	52	42	49	-	-	CO1
210135	16 MIRRUL ST, GLENFIELD PARK NSW 2650	56	51	50	43	47	-	-	CO1
210137	52 BLAMEY ST, TURVEY PARK NSW 2650	58	53	52	42	44	-	-	CO1
210140	8/6-14 MIRRUL ST, GLENFIELD PARK NSW 2650	56	51	50	43	47	-	-	CO1
210146	8 BARRIMA DR, GLENFIELD PARK NSW 2650	56	51	50	43	48	-	-	CO1
210147	6/124 MIMA ST, GLENFIELD PARK NSW 2650	56	51	50	43	48	-	-	CO1
210151	3/5 NARDOO ST, GLENFIELD PARK NSW 2650	56	51	50	43	54	CO1	CO1	CO1
210154	54 BLAMEY ST, TURVEY PARK NSW 2650	58	53	52	42	44	-	-	CO1
210158	86 BOURKE ST, TURVEY PARK NSW 2650	56	51	50	43	48	-	-	CO1
210160	3 BLUETT CR, TURVEY PARK NSW 2650	58	53	52	42	48	-	-	CO1
210162	8 BLUETT CR, TURVEY PARK NSW 2650	58	53	52	42	44	-	-	CO1
210165	7/124 MIMA ST, GLENFIELD PARK NSW 2650	56	51	50	43	49	-	-	CO1
210179	56 BLAMEY ST, TURVEY PARK NSW 2650	58	53	52	42	47	-	-	CO1
210182	8/124 MIMA ST, GLENFIELD PARK NSW 2650	56	51	50	43	49	-	-	CO1
210185	4/23 TUCKER ST, TURVEY PARK NSW 2650	56	51	50	43	49	-	-	CO1
210186	58 BLAMEY ST, TURVEY PARK NSW 2650	58	53	52	42	45	-	-	CO1
210191	18/6-14 MIRRUL ST, GLENFIELD PARK NSW 2650	56	51	50	43	49	-	-	CO1
210199	75 BOURKE ST, TURVEY PARK NSW 2650	58	53	52	42	48	-	-	CO1
210202	5 BARRIMA DR, GLENFIELD PARK NSW 2650	56	51	50	43	50	-	-	CO1
210205	9/124 MIMA ST, GLENFIELD PARK NSW 2650	56	51	50	43	49	-	-	CO1
210208	4 PINAROO DR, GLENFIELD PARK NSW 2650	56	51	50	43	50	-	-	CO1
210210	1 PINAROO DR, GLENFIELD PARK NSW 2650	56	51	50	43	52	CO1	CO1	CO1
210215	5 NARDOO ST, GLENFIELD PARK NSW 2650	56	51	50	43	53	CO1	CO1	CO1
210218	84 BOURKE ST, TURVEY PARK NSW 2650	56	51	50	43	48	-	-	CO1
210220	16/6-14 MIRRUL ST, GLENFIELD PARK NSW 2650	56	51	50	43	48	-	-	CO1
210221	6 BARRIMA DR, GLENFIELD PARK NSW 2650	56	51	50	43	49	-	-	CO1
210224	22 TUCKER ST, TURVEY PARK NSW 2650	56	51	50	43	47	-	-	CO1
210225	10/124 MIMA ST, GLENFIELD PARK NSW 2650	56	51	50	43	49	-	-	CO1
210229	1 BLUETT CR, TURVEY PARK NSW 2650	58	53	52	42	47	-	-	CO1
210237	6 BLUETT CR, TURVEY PARK NSW 2650	58	53	52	42	46	-	-	CO1
210241	25 BLAMEY ST, TURVEY PARK NSW 2650	58	53	52	42	44	-	-	CO1
210244	200 FERNLEIGH RD, GLENFIELD PARK NSW 2650	56	51	50	43	52	CO1	CO1	CO1
210247	5 NARDOO ST, GLENFIELD PARK NSW 2650	56	51	50	43	56	CO1	CO1	CO1
210248	11/124 MIMA ST, GLENFIELD PARK NSW 2650	56	51	50	43	49	-	-	CO1
210251	31 BLAMEY ST, TURVEY PARK NSW 2650	58	53	52	42	44	-	-	CO1
210252	13/6-14 MIRRUL ST, GLENFIELD PARK NSW 2650	56	51	50	43	49	-	-	CO1
210260	27 BLAMEY ST, TURVEY PARK NSW 2650	58	53	52	42	44	-	-	CO1
210263	29 BLAMEY ST, TURVEY PARK NSW 2650	58	53	52	42	45	-	-	CO1
210264	63 MITCHELMORE ST, TURVEY PARK NSW 2650	58	53	52	42	43	-	-	CO1
210267	12/124 MIMA ST, GLENFIELD PARK NSW 2650	56	51	50	43	50	-	-	CO1
210282	73 BOURKE ST, TURVEY PARK NSW 2650	58	53	52	42	48	-	-	CO1
210283	21 HELY AV, TURVEY PARK NSW 2650	56	51	50	43	51	-	CO1	CO1
210287	12/6-14 MIRRUL ST, GLENFIELD PARK NSW 2650	56	51	50	43	50	-	-	CO1
210289	13/124 MIMA ST, GLENFIELD PARK NSW 2650	56	51	50	43	52	CO1	CO1	CO1
210290	3 BARRIMA DR, GLENFIELD PARK NSW 2650	56	51	50	43	50	-	-	CO1
210291	21 TUCKER ST, TURVEY PARK NSW 2650	56	51	50	43	48	-	-	CO1
210316	14/124 MIMA ST, GLENFIELD PARK NSW 2650	56	51	50	43	51	-	CO1	CO1
210323	10/6-14 MIRRUL ST, GLENFIELD PARK NSW 2650	56	51	50	43	47	-	-	CO1
210326	4 BARRIMA DR, GLENFIELD PARK NSW 2650	56	51	50	43	50	-	-	CO1
210328	SHEPHERDS PARK SCHOOL 125-129 FERNLEIGH	55	55	-	-	58	CO1	-	-
210329	2 PINAROO DR, GLENFIELD PARK NSW 2650	56	51	50	43	50	-	-	CO1
210333	4 BLUETT CR, TURVEY PARK NSW 2650	58	53	52	42	47	-	-	CO1
210334	20 TUCKER ST, TURVEY PARK NSW 2650	56	51	50	43	49	-	-	CO1
210339	15/124 MIMA ST, GLENFIELD PARK NSW 2650	56	51	50	43	51	-	CO1	CO1
210350	82 BOURKE ST, TURVEY PARK NSW 2650	56	51	50	43	48	-	-	CO1
210352	19 CROAKER ST, TURVEY PARK NSW 2650	58	53	52	42	44	-	-	CO1
210362	16/124 MIMA ST, GLENFIELD PARK NSW 2650	56	51	50	43	54	CO1	CO1	CO1
210365	27 HEATH ST, TURVEY PARK NSW 2650	58	53	52	42	44	-	-	CO1
210372	SHEPHERDS PARK SCHOOL 125-129 FERNLEIGH	56	51	50	43	58	CO1	CO1	CO1
210378	21 MAIR ST, TURVEY PARK NSW 2650	58	53	52	42	46	-	-	CO1
210381	19 HELY AV, TURVEY PARK NSW 2650	56	51	50	43	51	-	CO1	CO1
210383	17/124 MIMA ST, GLENFIELD PARK NSW 2650	56	51	50	43	54	CO1	CO1	CO1
210384	19 TUCKER ST, TURVEY PARK NSW 2650	56	51	50	43	51	-	CO1	CO1
210386	1 BARRIMA DR, GLENFIELD PARK NSW 2650	56	51	50	43	49	-	-	CO1
210397	18/124 MIMA ST, GLENFIELD PARK NSW 2650	56	51	50	43	47	-	-	CO1
210409	34 HEATH ST, TURVEY PARK NSW 2650	58	53	52	42	43	-	-	CO1
210410	2 BARRIMA DR, GLENFIELD PARK NSW 2650	56	51	50	43	50	-	-	CO1
210413	2 BLUETT CR, TURVEY PARK NSW 2650	58	53	52	42	50	-	-	CO1
210414	17 CROAKER ST, TURVEY PARK NSW 2650	58	53	52	42	44	-	-	CO1
210424	80 BOURKE ST, TURVEY PARK NSW 2650	56	51	50	43	48	-	-	CO1
210427	18 TUCKER ST, TURVEY PARK NSW 2650	56	51	50	43	48	-	-	CO1
210431	19/124 MIMA ST, GLENFIELD PARK NSW 2650	56	51	50	43	55	CO1	CO1	CO1
210434	62 BLAMEY ST, TURVEY PARK NSW 2650	58	53	52	42	48	-	-	CO1
210438	60 BLAMEY ST, TURVEY PARK NSW 2650	58	53	52	42	48	-	-	CO1
210445	20/124 MIMA ST, GLENFIELD PARK NSW 2650	56	51	50	43	55	CO1	CO1	CO1
210448	10 TOBRUK ST, ASHMONT NSW 2650	56	51	50	43	45	-	-	CO1
210453	25 HEATH ST, TURVEY PARK NSW 2650	58	53	52	42	44	-	-	CO1
210457	19 MAIR ST, TURVEY PARK NSW 2650	58	53	52	42	44	-	-	CO1
210461	17 TUCKER ST, TURVEY PARK NSW 2650	56	51	50	43	48	-	-	CO1
210465	1 BINDA PL, ASHMONT NSW 2650	56	51	50	43	44	-	-	CO1
210468	32 HEATH ST, TURVEY PARK NSW 2650	58	53	52	42	44	-	-	CO1
210469	78 BOURKE ST, TURVEY PARK NSW 2650	56	51	50	43	46	-	-	CO1
210472	17 HELY AV, TURVEY PARK NSW 2650	56	51	50	43	51	-	CO1	CO1
210479	18 CROAKER ST, TURVEY PARK NSW 2650	58	53	52	42	43	-	-	CO1
210495	16 TUCKER ST, TURVEY PARK NSW 2650	56	51	50	43	48	-	-	CO1
210499	34 HALLORAN ST, TURVEY PARK NSW 2650	58	53	52	42	45	-	-	CO1
210505	7 BINDA PL, ASHMONT NSW 2650	56	51	50	43	45	-	-	CO1
210506	17 MAIR ST, TURVEY PARK NSW 2650	58	53	52	42	43	-	-	CO1

DISCLAIMER: Address data within this document is based on external sources.
SLR Consulting Pty Ltd makes no warranty regarding the data's accuracy or reliability for any purpose.

W.015 - Track Work - Peak

SLR ID	ADDRESS	NML Daytime	NML Daytime OOH	NML Evening	NML Night-time	Predicted Level LAeq(15min)	Additional Mitigation Daytime OOH	Additional Mitigation Evening *(>2 consecutive rest periods)	Additional Mitigation Night *(>2 consecutive sleep periods)
210511	15 TUCKER ST, TURVEY PARK NSW 2650	56	51	50	43	49	-	-	CO1
210512	1/34 HALLORAN ST, TURVEY PARK NSW 2650	58	53	52	42	47	-	-	CO1
210513	30 HEATH ST, TURVEY PARK NSW 2650	58	53	52	42	45	-	-	CO1
210520	23 HEATH ST, TURVEY PARK NSW 2650	58	53	52	42	43	-	-	CO1
210530	157 FERNLEIGH RD, GLENFIELD PARK NSW 2650	56	51	50	43	55	CO1	CO1	CO1
210533	76 BOURKE ST, TURVEY PARK NSW 2650	56	51	50	43	51	-	CO1	CO1
210534	2 CRAWFORD ST, ASHMONT NSW 2650	56	51	50	43	44	-	-	CO1
210539	52 MITCHELMORE ST, TURVEY PARK NSW 2650	58	53	52	42	43	-	-	CO1
210544	SHEPHERDS PARK SCHOOL 125-129 FERNLEIGH	56	51	50	43	61	CO1	CO1	CO1, CO2, (RO,AO)*
210547	15 HELY AV, TURVEY PARK NSW 2650	56	51	50	43	51	-	CO1	CO1
210550	29 DALTON ST, TURVEY PARK NSW 2650	58	53	52	42	47	-	-	CO1
210563	14 TUCKER ST, TURVEY PARK NSW 2650	56	51	50	43	45	-	-	CO1
210565	28 HEATH ST, TURVEY PARK NSW 2650	58	53	52	42	43	-	-	CO1
210569	32 HALLORAN ST, TURVEY PARK NSW 2650	58	53	52	42	46	-	-	CO1
210573	13 TUCKER ST, TURVEY PARK NSW 2650	56	51	50	43	49	-	-	CO1
210575	11 CROAKER ST, TURVEY PARK NSW 2650	58	53	52	42	43	-	-	CO1
210582	15 MAIR ST, TURVEY PARK NSW 2650	58	53	52	42	45	-	-	CO1
210590	74 BOURKE ST, TURVEY PARK NSW 2650	56	51	50	43	48	-	-	CO1
210594	38 DALTON ST, TURVEY PARK NSW 2650	58	53	52	42	46	-	-	CO1
210610	61 BLAMEY ST, TURVEY PARK NSW 2650	58	53	52	42	45	-	-	CO1
210611	12 TOBRUK ST, ASHMONT NSW 2650	56	51	50	43	44	-	-	CO1
210617	13 HELY AV, TURVEY PARK NSW 2650	56	51	50	43	51	-	CO1	CO1
210620	12 TUCKER ST, TURVEY PARK NSW 2650	56	51	50	43	51	-	CO1	CO1
210621	27 DALTON ST, TURVEY PARK NSW 2650	58	53	52	42	46	-	-	CO1
210628	26 HEATH ST, TURVEY PARK NSW 2650	58	53	52	42	45	-	-	CO1
210637	9 CROAKER ST, TURVEY PARK NSW 2650	58	53	52	42	44	-	-	CO1
210638	11 TUCKER ST, TURVEY PARK NSW 2650	56	51	50	43	49	-	-	CO1
210645	71 BOURKE ST, TURVEY PARK NSW 2650	58	53	52	42	48	-	-	CO1
210653	13 MAIR ST, TURVEY PARK NSW 2650	58	53	52	42	44	-	-	CO1
210658	1 CRAWFORD ST, ASHMONT NSW 2650	56	51	50	43	45	-	-	CO1
210672	14 TOBRUK ST, ASHMONT NSW 2650	56	51	50	43	45	-	-	CO1
210680	36 DALTON ST, TURVEY PARK NSW 2650	58	53	52	42	44	-	-	CO1
210683	72 BOURKE ST, TURVEY PARK NSW 2650	56	51	50	43	50	-	-	CO1
210689	19 HEATH ST, TURVEY PARK NSW 2650	58	53	52	42	43	-	-	CO1
210692	10 TUCKER ST, TURVEY PARK NSW 2650	56	51	50	43	46	-	-	CO1
210699	24 HEATH ST, TURVEY PARK NSW 2650	58	53	52	42	47	-	-	CO1
210705	5 CRAWFORD ST, ASHMONT NSW 2650	56	51	50	43	46	-	-	CO1
210719	11 HELY AV, TURVEY PARK NSW 2650	56	51	50	43	54	CO1	CO1	CO1
210729	7 CROAKER ST, TURVEY PARK NSW 2650	58	53	52	42	43	-	-	CO1
210734	9 TUCKER ST, TURVEY PARK NSW 2650	56	51	50	43	49	-	-	CO1
210735	11 CRAWFORD ST, ASHMONT NSW 2650	56	51	50	43	45	-	-	CO1
210741	10 CROAKER ST, TURVEY PARK NSW 2650	58	53	52	42	44	-	-	CO1
210747	1/69 BOURKE ST, TURVEY PARK NSW 2650	58	53	52	42	48	-	-	CO1
210748	25 DALTON ST, TURVEY PARK NSW 2650	58	53	52	42	45	-	-	CO1
210756	11 MAIR ST, TURVEY PARK NSW 2650	58	53	52	42	45	-	-	CO1
210763	70 BOURKE ST, TURVEY PARK NSW 2650	56	51	50	43	49	-	-	CO1
210767	8 TUCKER ST, TURVEY PARK NSW 2650	56	51	50	43	49	-	-	CO1
210774	22 HEATH ST, TURVEY PARK NSW 2650	58	53	52	42	44	-	-	CO1
210777	28 HALLORAN ST, TURVEY PARK NSW 2650	58	53	52	42	48	-	-	CO1
210789	34 DALTON ST, TURVEY PARK NSW 2650	58	53	52	42	45	-	-	CO1
210796	8 CROAKER ST, TURVEY PARK NSW 2650	58	53	52	42	44	-	-	CO1
210804	SHEPHERDS PARK SCHOOL 125-129 FERNLEIGH	56	51	50	43	60	CO1	CO1	CO1, CO2, (RO,AO)*
210812	7 TUCKER ST, TURVEY PARK NSW 2650	56	51	50	43	49	-	-	CO1
210813	9 HELY AV, TURVEY PARK NSW 2650	56	51	50	43	52	CO1	CO1	CO1
210819	67 BOURKE ST, TURVEY PARK NSW 2650	58	53	52	42	47	-	-	CO1
210826	6 TUCKER ST, TURVEY PARK NSW 2650	56	51	50	43	51	-	CO1	CO1
210828	23 DALTON ST, TURVEY PARK NSW 2650	58	53	52	42	45	-	-	CO1
210833	68 BOURKE ST, TURVEY PARK NSW 2650	56	51	50	43	46	-	-	CO1
210837	SHEPHERDS PARK SCHOOL 125-129 FERNLEIGH	56	51	50	43	63	CO1	CO1	CO1, CO2, (RO,AO)*
1111711	SHEPHERDS PARK SCHOOL 125-129 FERNLEIGH	56	51	50	43	57	CO1	CO1	CO1
210841	67 BOURKE ST, TURVEY PARK NSW 2650	58	53	52	42	49	-	-	CO1
210842	20 HEATH ST, TURVEY PARK NSW 2650	58	53	52	42	43	-	-	CO1
210845	9 MAIR ST, TURVEY PARK NSW 2650	58	53	52	42	45	-	-	CO1
210850	183 FERNLEIGH RD, ASHMONT NSW 2650	56	51	50	43	48	-	-	CO1
210853	32 DALTON ST, TURVEY PARK NSW 2650	58	53	52	42	45	-	-	CO1
210854	210 FERNLEIGH RD, ASHMONT NSW 2650	56	51	50	43	45	-	-	CO1
210859	26 HALLORAN ST, TURVEY PARK NSW 2650	58	53	52	42	46	-	-	CO1
210865	212 FERNLEIGH RD, ASHMONT NSW 2650	56	51	50	43	46	-	-	CO1
210866	5 TUCKER ST, TURVEY PARK NSW 2650	56	51	50	43	49	-	-	CO1
210869	55 BULOLO ST, ASHMONT NSW 2650	56	51	50	43	48	-	-	CO1
210873	1 LAE AV, ASHMONT NSW 2650	56	51	50	43	50	-	-	CO1
210880	214 FERNLEIGH RD, ASHMONT NSW 2650	56	51	50	43	46	-	-	CO1
210887	4 TUCKER ST, TURVEY PARK NSW 2650	56	51	50	43	50	-	-	CO1
210892	66 BOURKE ST, TURVEY PARK NSW 2650	56	51	50	43	52	CO1	CO1	CO1
210894	42 MITCHELMORE ST, TURVEY PARK NSW 2650	58	53	52	42	43	-	-	CO1
210900	2 LAE AV, ASHMONT NSW 2650	56	51	50	43	48	-	-	CO1
210901	7 HELY AV, TURVEY PARK NSW 2650	56	51	50	43	52	CO1	CO1	CO1
210907	53 BULOLO ST, ASHMONT NSW 2650	56	51	50	43	52	CO1	CO1	CO1
210911	24 HEYDON AV, TURVEY PARK NSW 2650	58	53	52	42	44	-	-	CO1
210925	220 FERNLEIGH RD, ASHMONT NSW 2650	56	51	50	43	45	-	-	CO1
210926	SHEPHERDS PARK SCHOOL 125-129 FERNLEIGH	56	51	50	43	61	CO1	CO1	CO1, CO2, (RO,AO)*
210929	185 FERNLEIGH RD, ASHMONT NSW 2650	56	51	50	43	48	-	-	CO1
210930	30 DALTON ST, TURVEY PARK NSW 2650	58	53	52	42	44	-	-	CO1
210934	21 DALTON ST, TURVEY PARK NSW 2650	58	53	52	42	45	-	-	CO1
210937	26 HEYDON AV, TURVEY PARK NSW 2650	58	53	52	42	43	-	-	CO1
210938	37 BUNA ST, ASHMONT NSW 2650	56	51	50	43	52	CO1	CO1	CO1
210941	3 TUCKER ST, TURVEY PARK NSW 2650	56	51	50	43	51	-	CO1	CO1
210951	7 MAIR ST, TURVEY PARK NSW 2650	58	53	52	42	45	-	-	CO1
210952	13 HEATH ST, TURVEY PARK NSW 2650	58	53	52	42	43	-	-	CO1
210956	1 CROAKER ST, TURVEY PARK NSW 2650	58	53	52	42	43	-	-	CO1
210957	2 TUCKER ST, TURVEY PARK NSW 2650	56	51	50	43	49	-	-	CO1
210959	187 FERNLEIGH RD, ASHMONT NSW 2650	56	51	50	43	48	-	-	CO1
210968	24 HALLORAN ST, TURVEY PARK NSW 2650	58	53	52	42	46	-	-	CO1
210970	5 HELY AV, TURVEY PARK NSW 2650	56	51	50	43	52	CO1	CO1	CO1
210972	226 FERNLEIGH RD, ASHMONT NSW 2650	56	51	50	43	44	-	-	CO1
210975	3/24 HALLORAN ST, TURVEY PARK NSW 2650	58	53	52	42	49	-	-	CO1
210978	4 LAE AV, ASHMONT NSW 2650	56	51	50	43	48	-	-	CO1
210980	7 HEYDON AV, TURVEY PARK NSW 2650	58	53	52	42	43	-	-	CO1
210983	228 FERNLEIGH RD, ASHMONT NSW 2650	56	51	50	43	44	-	-	CO1
210988	16 HEATH ST, TURVEY PARK NSW 2650	58	53	52	42	45	-	-	CO1
210990	2 CHARLEVILLE RD, TURVEY PARK NSW 2650	56	51	50	43	50	-	-	CO1
210993	64 BOURKE ST, TURVEY PARK NSW 2650	56	51	50	43	49	-	-	CO1
210997	189 FERNLEIGH RD, ASHMONT NSW 2650	56	51	50	43	47	-	-	CO1
210998	3 LAE AV, ASHMONT NSW 2650	56	51	50	43	49	-	-	CO1
211000	19 DALTON ST, TURVEY PARK NSW 2650	58	53	52	42	48	-	-	CO1
211005	193 FERNLEIGH RD, ASHMONT NSW 2650	56	51	50	43	46	-	-	CO1
211006	230 FERNLEIGH RD, ASHMONT NSW 2650	56	51	50	43	44	-	-	CO1
211016	195 FERNLEIGH RD, ASHMONT NSW 2650	56	51	50	43	49	-	-	CO1
211022	2 CROAKER ST, TURVEY PARK NSW 2650	58	53	52	42	44	-	-	CO1
211023	197 FERNLEIGH RD, ASHMONT NSW 2650	56	51	50	43	44	-	-	CO1
211024	2/63 BOURKE ST, TURVEY PARK NSW 2650	58	53	52	42	44	-	-	CO1
211025	4 CHARLEVILLE RD, TURVEY PARK NSW 2650	56	51	50	43	53	CO1	CO1	CO1
211026	5 MAIR ST, TURVEY PARK NSW 2650	58	53	52	42	44	-	-	CO1
211027	19 DALTON ST, TURVEY PARK NSW 2650	58	53	52	42	48	-	-	CO1
211029	28 BUNA ST, ASHMONT NSW 2650	56	51	50	43	53	CO1	CO1	CO1
211037	8 CHARLEVILLE RD, TURVEY PARK NSW 2650	56	51	50	43	53	CO1	CO1	CO1
211039	199 FERNLEIGH RD, ASHMONT NSW 2650	56	51	50	43	48	-	-	CO1
211040	9 HEATH ST, TURVEY PARK NSW 2650	58	53	52	42	44	-	-	CO1
211041	6 CHARLEVILLE RD, TURVEY PARK NSW 2650	56	51	50	43	51	-	CO1	CO1
211045	201 FERNLEIGH RD, ASHMONT NSW 2650	56	51	50	43	44	-	-	CO1
211052	35 BUNA ST, ASHMONT NSW 2650	56	51	50	43	52	CO1	CO1	CO1
211054	10 CHARLEVILLE RD, TURVEY PARK NSW 2650	56	51	50	43	52	CO1	CO1	CO1
211056	22 HALLORAN ST, TURVEY PARK NSW 2650	58	53	52	42	47	-	-	CO1
211058	63 BOURKE ST, TURVEY PARK NSW 2650	58	53	52	42	49	-	-	CO1
211059	6 LAE AV, ASHMONT NSW 2650	56	51	50	43	49	-	-	CO1
211062	26 DALTON ST, TURVEY PARK NSW 2650	58	53	52	42	46	-	-	CO1

DISCLAIMER: Address data within this document is based on external sources.
SLR Consulting Pty Ltd makes no warranty regarding the data's accuracy or reliability for any purpose.

W.015 - Track Work - Peak

SLR ID	ADDRESS	NML Daytime	NML Daytime OOH	NML Evening	NML Night-time	Predicted Level LAeq(15min)	Additional Mitigation Daytime OOH	Additional Mitigation Evening *(>2 consecutive rest periods)	Additional Mitigation Night *(>2 consecutive sleep periods)
211064	51 BULOLO ST, ASHMONT NSW 2650	56	51	50	43	53	CO1	CO1	CO1
1111694	203 FERNLEIGH RD, ASHMONT NSW 2650	56	51	50	43	45	-	-	CO1
211069	14 CHARLEVILLE RD, TURVEY PARK NSW 2650	56	51	50	43	53	CO1	CO1	CO1
211072	12 CHARLEVILLE RD, TURVEY PARK NSW 2650	56	51	50	43	52	CO1	CO1	CO1
211078	5 LAE AV, ASHMONT NSW 2650	56	51	50	43	49	-	-	CO1
211079	20 HELY AV, TURVEY PARK NSW 2650	55	55	-	-	58	CO1	-	-
211082	9 HEATH ST, TURVEY PARK NSW 2650	58	53	52	42	44	-	-	CO1
211083	207 FERNLEIGH RD, ASHMONT NSW 2650	56	51	50	43	45	-	-	CO1
211089	209 FERNLEIGH RD, ASHMONT NSW 2650	56	51	50	43	45	-	-	CO1
211092	3 MAIR ST, TURVEY PARK NSW 2650	58	53	52	42	44	-	-	CO1
211095	26 BUNA ST, ASHMONT NSW 2650	56	51	50	43	53	CO1	CO1	CO1
211097	49 BULOLO ST, ASHMONT NSW 2650	56	51	50	43	54	CO1	CO1	CO1
211107	40 MITCHELMORE ST, TURVEY PARK NSW 2650	58	53	52	42	43	-	-	CO1
211108	20 HALLORAN ST, TURVEY PARK NSW 2650	58	53	52	42	47	-	-	CO1
211113	20 TOBRUK ST, ASHMONT NSW 2650	56	51	50	43	44	-	-	CO1
211114	33 BUNA ST, ASHMONT NSW 2650	56	51	50	43	51	-	CO1	CO1
211117	17 DALTON ST, TURVEY PARK NSW 2650	58	53	52	42	47	-	-	CO1
211119	24 DALTON ST, TURVEY PARK NSW 2650	58	53	52	42	46	-	-	CO1
211120	25 HEYDON AV, TURVEY PARK NSW 2650	58	53	52	42	43	-	-	CO1
211121	8 LAE AV, ASHMONT NSW 2650	56	51	50	43	48	-	-	CO1
211122	47 BULOLO ST, ASHMONT NSW 2650	56	51	50	43	57	CO1	CO1	CO1
211127	61 BOURKE ST, TURVEY PARK NSW 2650	58	53	52	42	50	-	-	CO1
211138	7 LAE AV, ASHMONT NSW 2650	56	51	50	43	49	-	-	CO1
211139	6 SEPIK RD, ASHMONT NSW 2650	56	51	50	43	47	-	-	CO1
211141	2 SEPIK RD, ASHMONT NSW 2650	56	51	50	43	48	-	-	CO1
211145	4 SEPIK RD, ASHMONT NSW 2650	56	51	50	43	47	-	-	CO1
211149	12 HEATH ST, TURVEY PARK NSW 2650	58	53	52	42	45	-	-	CO1
211150	45 BULOLO ST, ASHMONT NSW 2650	56	51	50	43	55	CO1	CO1	CO1
211153	211 FERNLEIGH RD, ASHMONT NSW 2650	56	51	50	43	45	-	-	CO1
211158	44 HEYDON AV, TURVEY PARK NSW 2650	58	53	52	42	47	-	-	CO1
211165	8 SEPIK RD, ASHMONT NSW 2650	56	51	50	43	47	-	-	CO1
211169	1 MAIR ST, TURVEY PARK NSW 2650	58	53	52	42	45	-	-	CO1
211174	18 HALLORAN ST, TURVEY PARK NSW 2650	58	53	52	42	45	-	-	CO1
211177	24 BUNA ST, ASHMONT NSW 2650	56	51	50	43	51	-	CO1	CO1
211178	10 SEPIK RD, ASHMONT NSW 2650	56	51	50	43	46	-	-	CO1
211183	22 DALTON ST, TURVEY PARK NSW 2650	58	53	52	42	48	-	-	CO1
211185	43 BULOLO ST, ASHMONT NSW 2650	56	51	50	43	55	CO1	CO1	CO1
211188	12 SEPIK RD, ASHMONT NSW 2650	56	51	50	43	46	-	-	CO1
211192	215 FERNLEIGH RD, ASHMONT NSW 2650	56	51	50	43	44	-	-	CO1
211193	62 BOURKE ST, TURVEY PARK NSW 2650	56	51	50	43	49	-	-	CO1
211194	21 TOBRUK ST, ASHMONT NSW 2650	56	51	50	43	45	-	-	CO1
211202	14 SEPIK RD, ASHMONT NSW 2650	56	51	50	43	46	-	-	CO1
211204	16 SEPIK RD, ASHMONT NSW 2650	56	51	50	43	47	-	-	CO1
211206	9 LAE AV, ASHMONT NSW 2650	56	51	50	43	49	-	-	CO1
211211	41 BULOLO ST, ASHMONT NSW 2650	56	51	50	43	58	CO1	CO1	CO1
211217	15 DALTON ST, TURVEY PARK NSW 2650	58	53	52	42	47	-	-	CO1
211218	37 HEYDON AV, TURVEY PARK NSW 2650	58	53	52	42	43	-	-	CO1
211219	31 BUNA ST, ASHMONT NSW 2650	56	51	50	43	50	-	-	CO1
211226	59 BOURKE ST, TURVEY PARK NSW 2650	58	53	52	42	49	-	-	CO1
211228	39 HEYDON AV, TURVEY PARK NSW 2650	58	53	52	42	44	-	-	CO1
211229	22 TOBRUK ST, ASHMONT NSW 2650	56	51	50	43	47	-	-	CO1
211230	SHEPHERDS PARK SCHOOL 125-129 FERNLEIGH	56	51	50	43	67	CO1, CO2	CO1, CO2	CO1, CO2, (RO,AO)*
211231	221 FERNLEIGH RD, ASHMONT NSW 2650	56	51	50	43	44	-	-	CO1
211232	7 HEATH ST, TURVEY PARK NSW 2650	58	53	52	42	43	-	-	CO1
211235	39 BULOLO ST, ASHMONT NSW 2650	56	51	50	43	57	CO1	CO1	CO1
211236	18 SEPIK RD, ASHMONT NSW 2650	56	51	50	43	46	-	-	CO1
211242	16 HALLORAN ST, TURVEY PARK NSW 2650	58	53	52	42	45	-	-	CO1
211248	20 DALTON ST, TURVEY PARK NSW 2650	58	53	52	42	48	-	-	CO1
211249	10 HEATH ST, TURVEY PARK NSW 2650	58	53	52	42	43	-	-	CO1
211251	1 CHARLEVILLE RD, TURVEY PARK NSW 2650	56	51	50	43	48	-	-	CO1
211256	41 HEYDON AV, TURVEY PARK NSW 2650	58	53	52	42	43	-	-	CO1
211257	3 CHARLEVILLE RD, TURVEY PARK NSW 2650	56	51	50	43	45	-	-	CO1
211260	23 TOBRUK ST, ASHMONT NSW 2650	56	51	50	43	45	-	-	CO1
211266	37 BULOLO ST, ASHMONT NSW 2650	56	51	50	43	52	CO1	CO1	CO1
211269	223 FERNLEIGH RD, ASHMONT NSW 2650	56	51	50	43	44	-	-	CO1
211272	7 CHARLEVILLE RD, TURVEY PARK NSW 2650	56	51	50	43	49	-	-	CO1
211280	22 BUNA ST, ASHMONT NSW 2650	56	51	50	43	50	-	-	CO1
211281	20 SEPIK RD, ASHMONT NSW 2650	56	51	50	43	46	-	-	CO1
211283	60 BOURKE ST, TURVEY PARK NSW 2650	56	51	50	43	49	-	-	CO1
211285	SHEPHERDS PARK SCHOOL 125-129 FERNLEIGH	56	51	50	43	64	CO1	CO1	CO1, CO2, (RO,AO)*
211286	5 HEATH ST, TURVEY PARK NSW 2650	58	53	52	42	43	-	-	CO1
211288	35 BULOLO ST, ASHMONT NSW 2650	56	51	50	43	56	CO1	CO1	CO1
211291	225 FERNLEIGH RD, ASHMONT NSW 2650	56	51	50	43	44	-	-	CO1
211292	11 LAE AV, ASHMONT NSW 2650	56	51	50	43	48	-	-	CO1
211294	16 URANA ST, TURVEY PARK NSW 2650	58	53	52	42	43	-	-	CO1
211296	29 BUNA ST, ASHMONT NSW 2650	56	51	50	43	50	-	-	CO1
211298	13 DALTON ST, TURVEY PARK NSW 2650	58	53	52	42	46	-	-	CO1
211300	18 DALTON ST, TURVEY PARK NSW 2650	58	53	52	42	48	-	-	CO1
211301	33 BULOLO ST, ASHMONT NSW 2650	56	51	50	43	57	CO1	CO1	CO1
211304	57 BOURKE ST, TURVEY PARK NSW 2650	58	53	52	42	48	-	-	CO1
211306	36 MITCHELMORE ST, TURVEY PARK NSW 2650	58	53	52	42	43	-	-	CO1
211308	5 CHARLEVILLE RD, TURVEY PARK NSW 2650	56	51	50	43	50	-	-	CO1
211311	24 TOBRUK ST, ASHMONT NSW 2650	56	51	50	43	44	-	-	CO1
211316	18 BUNA ST, ASHMONT NSW 2650	56	51	50	43	51	-	CO1	CO1
211325	31 BULOLO ST, ASHMONT NSW 2650	56	51	50	43	57	CO1	CO1	CO1
211326	9 CHARLEVILLE RD, TURVEY PARK NSW 2650	56	51	50	43	51	-	CO1	CO1
211327	10 LAE AV, ASHMONT NSW 2650	56	51	50	43	48	-	-	CO1
211328	14 HALLORAN ST, TURVEY PARK NSW 2650	58	53	52	42	44	-	-	CO1
211334	9A CHARLEVILLE RD, TURVEY PARK NSW 2650	56	51	50	43	47	-	-	CO1
211337	227 FERNLEIGH RD, ASHMONT NSW 2650	56	51	50	43	44	-	-	CO1
211338	25 TOBRUK ST, ASHMONT NSW 2650	56	51	50	43	45	-	-	CO1
211350	16 BUNA ST, ASHMONT NSW 2650	56	51	50	43	51	-	CO1	CO1
211365	43 HEYDON AV, TURVEY PARK NSW 2650	58	53	52	42	43	-	-	CO1
211368	13 LAE AV, ASHMONT NSW 2650	56	51	50	43	48	-	-	CO1
211374	47 HEYDON AV, TURVEY PARK NSW 2650	58	53	52	42	45	-	-	CO1
211376	16 DALTON ST, TURVEY PARK NSW 2650	58	53	52	42	46	-	-	CO1
211379	14 BUNA ST, ASHMONT NSW 2650	56	51	50	43	51	-	CO1	CO1
211380	1 SEPIK RD, ASHMONT NSW 2650	56	51	50	43	49	-	-	CO1
211382	58 BOURKE ST, TURVEY PARK NSW 2650	56	51	50	43	50	-	-	CO1
211385	3/58 BOURKE ST, TURVEY PARK NSW 2650	56	51	50	43	50	-	-	CO1
211387	57 HEYDON AV, TURVEY PARK NSW 2650	58	53	52	42	47	-	-	CO1
211388	9 HALLORAN ST, TURVEY PARK NSW 2650	58	53	52	42	46	-	-	CO1
211389	6 HEATH ST, TURVEY PARK NSW 2650	58	53	52	42	44	-	-	CO1
211390	27 BUNA ST, ASHMONT NSW 2650	56	51	50	43	52	CO1	CO1	CO1
211392	49 HEYDON AV, TURVEY PARK NSW 2650	58	53	52	42	43	-	-	CO1
211396	17A CHARLEVILLE RD, TURVEY PARK NSW 2650	56	51	50	43	53	CO1	CO1	CO1
211399	22 SEPIK RD, ASHMONT NSW 2650	56	51	50	43	48	-	-	CO1
211408	26 TOBRUK ST, ASHMONT NSW 2650	56	51	50	43	44	-	-	CO1
211409	13 CHARLEVILLE RD, TURVEY PARK NSW 2650	56	51	50	43	54	CO1	CO1	CO1
211410	19 CHARLEVILLE RD, TURVEY PARK NSW 2650	56	51	50	43	49	-	-	CO1
211412	3 SEPIK RD, ASHMONT NSW 2650	56	51	50	43	48	-	-	CO1
211414	51 HEYDON AV, TURVEY PARK NSW 2650	58	53	52	42	43	-	-	CO1
211419	12 LAE AV, ASHMONT NSW 2650	56	51	50	43	50	-	-	CO1
211420	11 CHARLEVILLE RD, TURVEY PARK NSW 2650	56	51	50	43	52	CO1	CO1	CO1
211423	55 BOURKE ST, TURVEY PARK NSW 2650	58	53	52	42	49	-	-	CO1
211424	12 HALLORAN ST, TURVEY PARK NSW 2650	58	53	52	42	43	-	-	CO1
211426	11 DALTON ST, TURVEY PARK NSW 2650	58	53	52	42	46	-	-	CO1
211429	55 HEYDON AV, TURVEY PARK NSW 2650	58	53	52	42	44	-	-	CO1
211430	12 BUNA ST, ASHMONT NSW 2650	56	51	50	43	51	-	CO1	CO1
211432	1 HEATH ST, TURVEY PARK NSW 2650	58	53	52	42	44	-	-	CO1
211436	15 CHARLEVILLE RD, TURVEY PARK NSW 2650	56	51	50	43	53	CO1	CO1	CO1
211442	27 TOBRUK ST, ASHMONT NSW 2650	56	51	50	43	46	-	-	CO1
211443	21 CHARLEVILLE RD, TURVEY PARK NSW 2650	56	51	50	43	54	CO1	CO1	CO1
211444	34 MITCHELMORE ST, TURVEY PARK NSW 2650	58	53	52	42	43	-	-	CO1
211446	7 SEPIK RD, ASHMONT NSW 2650	56	51	50	43	47	-	-	CO1
211449	10 BUNA ST, ASHMONT NSW 2650	56	51	50	43	52	CO1	CO1	CO1

DISCLAIMER: Address data within this document is based on external sources.
SLR Consulting Pty Ltd makes no warranty regarding the data's accuracy or reliability for any purpose.

W.015 - Track Work - Peak

SLR ID	ADDRESS	NML Daytime	NML Daytime OOH	NML Evening	NML Night-time	Predicted Level LAeq(15min)	Additional Mitigation Daytime OOH	Additional Mitigation Evening *(>2 consecutive rest periods)	Additional Mitigation Night *(>2 consecutive sleep periods)
211450	11 SEPIK RD, ASHMONT NSW 2650	56	51	50	43	46	-	-	CO1
211452	5 SMITHIES PL, ASHMONT NSW 2650	56	51	50	43	45	-	-	CO1
211453	1 TARAKAN AV, ASHMONT NSW 2650	56	51	50	43	59	CO1	CO1	CO1, CO2, (RO,AO)*
211454	4 TARAKAN AV, ASHMONT NSW 2650	56	51	50	43	53	CO1	CO1	CO1
211457	3 SMITHIES PL, ASHMONT NSW 2650	56	51	50	43	45	-	-	CO1
211459	23 CHARLEVILLE RD, TURVEY PARK NSW 2650	56	51	50	43	55	CO1	CO1	CO1
211460	14 DALTON ST, TURVEY PARK NSW 2650	58	53	52	42	46	-	-	CO1
211462	WILLANS HILL SCHOOL 131 LORD BADEN POWE	58	53	52	42	43	-	-	CO1
211463	44 URANA ST, TURVEY PARK NSW 2650	58	53	52	42	45	-	-	CO1
211466	4 HEATH ST, TURVEY PARK NSW 2650	58	53	52	42	45	-	-	CO1
211474	15 LAE AV, ASHMONT NSW 2650	56	51	50	43	50	-	-	CO1
211476	13 SEPIK RD, ASHMONT NSW 2650	56	51	50	43	47	-	-	CO1
211478	56 BOURKE ST, TURVEY PARK NSW 2650	56	51	50	43	45	-	-	CO1
211479	48 URANA ST, TURVEY PARK NSW 2650	58	53	52	42	45	-	-	CO1
211482	25 BUNA ST, ASHMONT NSW 2650	56	51	50	43	50	-	-	CO1
211485	46 URANA ST, TURVEY PARK NSW 2650	58	53	52	42	43	-	-	CO1
211490	8 BUNA ST, ASHMONT NSW 2650	56	51	50	43	52	CO1	CO1	CO1
211493	24 SEPIK RD, ASHMONT NSW 2650	56	51	50	43	46	-	-	CO1
211497	28 TOBRUK ST, ASHMONT NSW 2650	56	51	50	43	44	-	-	CO1
211501	10 HALLORAN ST, TURVEY PARK NSW 2650	58	53	52	42	46	-	-	CO1
211502	17A CHARLEVILLE RD, TURVEY PARK NSW 2650	56	51	50	43	49	-	-	CO1
211503	SHEPHERDS PARK SCHOOL 125-129 FERNLEIGH	56	51	50	43	63	CO1	CO1	CO1, CO2, (RO,AO)*
211508	7 HALLORAN ST, TURVEY PARK NSW 2650	58	53	52	42	46	-	-	CO1
211512	52 URANA ST, TURVEY PARK NSW 2650	58	53	52	42	44	-	-	CO1
211515	23 BUNA ST, ASHMONT NSW 2650	56	51	50	43	50	-	-	CO1
211516	9 DALTON ST, TURVEY PARK NSW 2650	58	53	52	42	46	-	-	CO1
211519	6 BUNA ST, ASHMONT NSW 2650	56	51	50	43	51	-	CO1	CO1
211521	14 LAE AV, ASHMONT NSW 2650	56	51	50	43	48	-	-	CO1
211525	29 TOBRUK ST, ASHMONT NSW 2650	56	51	50	43	45	-	-	CO1
211526	2A LUSHER AV, TURVEY PARK NSW 2650	56	51	50	43	54	CO1	CO1	CO1
211527	54 BOURKE ST, TURVEY PARK NSW 2650	56	51	50	43	50	-	-	CO1
211528	12 DALTON ST, TURVEY PARK NSW 2650	58	53	52	42	46	-	-	CO1
211530	6 TARAKAN AV, ASHMONT NSW 2650	56	51	50	43	55	CO1	CO1	CO1
211533	56 URANA ST, TURVEY PARK NSW 2650	58	53	52	42	45	-	-	CO1
211535	21 BUNA ST, ASHMONT NSW 2650	56	51	50	43	50	-	-	CO1
211537	3 TARAKAN AV, ASHMONT NSW 2650	56	51	50	43	52	CO1	CO1	CO1
211542	25 BULOLO ST, ASHMONT NSW 2650	56	51	50	43	59	CO1	CO1	CO1, CO2, (RO,AO)*
211543	58 URANA ST, TURVEY PARK NSW 2650	58	53	52	42	44	-	-	CO1
211547	4 BUNA ST, ASHMONT NSW 2650	56	51	50	43	51	-	CO1	CO1
211548	54 URANA ST, TURVEY PARK NSW 2650	58	53	52	42	44	-	-	CO1
211549	2 SMITHIES PL, ASHMONT NSW 2650	56	51	50	43	44	-	-	CO1
211552	155 FERNLEIGH RD, GLENFIELD PARK NSW 2650	75	75	-	-	76	CO1	-	-
211554	53 BOURKE ST, TURVEY PARK NSW 2650	58	53	52	42	48	-	-	CO1
211558	17 LAE AV, ASHMONT NSW 2650	56	51	50	43	50	-	-	CO1
211563	4 LUSHER AV, TURVEY PARK NSW 2650	56	51	50	43	51	-	CO1	CO1
211565	2 LUSHER AV, TURVEY PARK NSW 2650	56	51	50	43	52	CO1	CO1	CO1
211567	15 SEPIK RD, ASHMONT NSW 2650	56	51	50	43	48	-	-	CO1
211568	30 TOBRUK ST, ASHMONT NSW 2650	56	51	50	43	45	-	-	CO1
211570	26 SEPIK RD, ASHMONT NSW 2650	56	51	50	43	46	-	-	CO1
211571	8 HALLORAN ST, TURVEY PARK NSW 2650	58	53	52	42	46	-	-	CO1
211580	6 LUSHER AV, TURVEY PARK NSW 2650	56	51	50	43	54	CO1	CO1	CO1
211584	155 FERNLEIGH RD, GLENFIELD PARK NSW 2650	75	75	-	-	79	CO1	-	-
211586	16 LAE AV, ASHMONT NSW 2650	56	51	50	43	48	-	-	CO1
211588	17 BUNA ST, ASHMONT NSW 2650	56	51	50	43	51	-	CO1	CO1
211591	17 WAU PL, ASHMONT NSW 2650	56	51	50	43	46	-	-	CO1
211594	52 BOURKE ST, TURVEY PARK NSW 2650	56	51	50	43	49	-	-	CO1
211596	2 BUNA ST, ASHMONT NSW 2650	56	51	50	43	53	CO1	CO1	CO1
211603	23 BULOLO ST, ASHMONT NSW 2650	56	51	50	43	55	CO1	CO1	CO1
211608	60 URANA ST, TURVEY PARK NSW 2650	58	53	52	42	44	-	-	CO1
211609	62 URANA ST, TURVEY PARK NSW 2650	58	53	52	42	44	-	-	CO1
211611	15 WAU PL, ASHMONT NSW 2650	56	51	50	43	47	-	-	CO1
211613	31 TOBRUK ST, ASHMONT NSW 2650	56	51	50	43	45	-	-	CO1
211615	2B LUSHER AV, TURVEY PARK NSW 2650	56	51	50	43	54	CO1	CO1	CO1
211616	8 LUSHER AV, TURVEY PARK NSW 2650	56	51	50	43	52	CO1	CO1	CO1
211617	10 DALTON ST, TURVEY PARK NSW 2650	58	53	52	42	47	-	-	CO1
211618	7 DALTON ST, TURVEY PARK NSW 2650	58	53	52	42	45	-	-	CO1
211623	25 BULOLO ST, ASHMONT NSW 2650	56	51	50	43	55	CO1	CO1	CO1
211624	5 HALLORAN ST, TURVEY PARK NSW 2650	58	53	52	42	45	-	-	CO1
211625	9 URANA ST, TURVEY PARK NSW 2650	58	53	52	42	43	-	-	CO1
211629	5 TARAKAN AV, ASHMONT NSW 2650	56	51	50	43	55	CO1	CO1	CO1
211634	10 LUSHER AV, TURVEY PARK NSW 2650	56	51	50	43	52	CO1	CO1	CO1
211637	8 TARAKAN AV, ASHMONT NSW 2650	56	51	50	43	54	CO1	CO1	CO1
211640	36 MUMFORD ST, ASHMONT NSW 2650	56	51	50	43	44	-	-	CO1
211646	15 BUNA ST, ASHMONT NSW 2650	56	51	50	43	51	-	CO1	CO1
211650	1 SMITHIES PL, ASHMONT NSW 2650	56	51	50	43	44	-	-	CO1
211653	28 SEPIK RD, ASHMONT NSW 2650	56	51	50	43	46	-	-	CO1
211654	1/23 BULOLO ST, ASHMONT NSW 2650	56	51	50	43	57	CO1	CO1	CO1
211661	17 SEPIK RD, ASHMONT NSW 2650	56	51	50	43	46	-	-	CO1
211664	13 BUNA ST, ASHMONT NSW 2650	56	51	50	43	51	-	CO1	CO1
211665	12 LUSHER AV, TURVEY PARK NSW 2650	56	51	50	43	52	CO1	CO1	CO1
211666	32 TOBRUK ST, ASHMONT NSW 2650	56	51	50	43	47	-	-	CO1
211667	2/5 DALTON ST, TURVEY PARK NSW 2650	58	53	52	42	47	-	-	CO1
211668	13 WAU PL, ASHMONT NSW 2650	56	51	50	43	47	-	-	CO1
211670	30 MALTA CR, ASHMONT NSW 2650	56	51	50	43	48	-	-	CO1
211674	UNIT 2 66 URANA ST, TURVEY PARK NSW 2650	58	53	52	42	47	-	-	CO1
211677	50 BOURKE ST, TURVEY PARK NSW 2650	56	51	50	43	49	-	-	CO1
211679	6 HALLORAN ST, TURVEY PARK NSW 2650	58	53	52	42	45	-	-	CO1
211681	21 URANA ST, TURVEY PARK NSW 2650	58	53	52	42	43	-	-	CO1
211683	72 URANA ST, TURVEY PARK NSW 2650	58	53	52	42	45	-	-	CO1
211685	14 LUSHER AV, TURVEY PARK NSW 2650	56	51	50	43	52	CO1	CO1	CO1
211687	28 MALTA CR, ASHMONT NSW 2650	56	51	50	43	50	-	-	CO1
211689	34 MALTA CR, ASHMONT NSW 2650	56	51	50	43	50	-	-	CO1
211690	32 MALTA CR, ASHMONT NSW 2650	56	51	50	43	50	-	-	CO1
211691	UNIT 1 64 URANA ST, TURVEY PARK NSW 2650	58	53	52	42	45	-	-	CO1
211696	2/5 DALTON ST, TURVEY PARK NSW 2650	58	53	52	42	47	-	-	CO1
211697	33 TOBRUK ST, ASHMONT NSW 2650	56	51	50	43	45	-	-	CO1
211698	70 URANA ST, TURVEY PARK NSW 2650	58	53	52	42	47	-	-	CO1
211701	1/68 URANA ST, TURVEY PARK NSW 2650	58	53	52	42	46	-	-	CO1
211702	16 LUSHER AV, TURVEY PARK NSW 2650	56	51	50	43	52	CO1	CO1	CO1
211704	64A URANA ST, TURVEY PARK NSW 2650	58	53	52	42	45	-	-	CO1
211706	28 MUMFORD ST, ASHMONT NSW 2650	56	51	50	43	44	-	-	CO1
211709	11 BUNA ST, ASHMONT NSW 2650	56	51	50	43	54	CO1	CO1	CO1
211710	4/5 DALTON ST, TURVEY PARK NSW 2650	58	53	52	42	44	-	-	CO1
211713	23 URANA ST, TURVEY PARK NSW 2650	58	53	52	42	44	-	-	CO1
211715	1/21 BULOLO ST, ASHMONT NSW 2650	56	51	50	43	58	CO1	CO1	CO1
211717	1/19 BULOLO ST, ASHMONT NSW 2650	56	51	50	43	63	CO1	CO1	CO1, CO2, (RO,AO)*
211718	76 MACLEAY ST, TURVEY PARK NSW 2650	58	53	52	42	43	-	-	CO1
211722	18 LUSHER AV, TURVEY PARK NSW 2650	56	51	50	43	55	CO1	CO1	CO1
211723	2/5 DALTON ST, TURVEY PARK NSW 2650	58	53	52	42	46	-	-	CO1
211725	20 LUSHER AV, TURVEY PARK NSW 2650	56	51	50	43	52	CO1	CO1	CO1
211726	3 HALLORAN ST, TURVEY PARK NSW 2650	58	53	52	42	48	-	-	CO1
211727	49 BOURKE ST, TURVEY PARK NSW 2650	58	53	52	42	48	-	-	CO1
211728	6 WEWAK ST, ASHMONT NSW 2650	56	51	50	43	52	CO1	CO1	CO1
211732	74 URANA ST, TURVEY PARK NSW 2650	58	53	52	42	46	-	-	CO1
211737	21 JENKINS ST, ASHMONT NSW 2650	56	51	50	43	44	-	-	CO1
211738	30 SEPIK RD, ASHMONT NSW 2650	56	51	50	43	46	-	-	CO1
211739	10 JENKINS ST, ASHMONT NSW 2650	56	51	50	43	46	-	-	CO1
211740	9 BUNA ST, ASHMONT NSW 2650	56	51	50	43	52	CO1	CO1	CO1
211742	26 MALTA CR, ASHMONT NSW 2650	56	51	50	43	53	CO1	CO1	CO1
211747	9 COLLEGE AV, TURVEY PARK NSW 2650	56	51	50	43	55	CO1	CO1	CO1
211748	11 WAU PL, ASHMONT NSW 2650	56	51	50	43	47	-	-	CO1
211749	19 SEPIK RD, ASHMONT NSW 2650	56	51	50	43	46	-	-	CO1
211752	48 BOURKE ST, TURVEY PARK NSW 2650	56	51	50	43	46	-	-	CO1
211755	34 TOBRUK ST, ASHMONT NSW 2650	56	51	50	43	45	-	-	CO1
211758	76 URANA ST, TURVEY PARK NSW 2650	58	53	52	42	46	-	-	CO1
211760	4 HALLORAN ST, TURVEY PARK NSW 2650	58	53	52	42	46	-	-	CO1

DISCLAIMER: Address data within this document is based on external sources.
SLR Consulting Pty Ltd makes no warranty regarding the data's accuracy or reliability for any purpose.

W.015 - Track Work - Peak

SLR ID	ADDRESS	NML Daytime	NML Daytime OOH	NML Evening	NML Night-time	Predicted Level LAeq(15min)	Additional Mitigation Daytime OOH	Additional Mitigation Evening *(>2 consecutive rest periods)	Additional Mitigation Night *(>2 consecutive sleep periods)
211762	1/17 BULOLO ST, ASHMONT NSW 2650	56	51	50	43	65	CO1	CO1	CO1, CO2, (RO,AO)*
211766	6 DALTON ST, TURVEY PARK NSW 2650	58	53	52	42	46	-	-	CO1
211767	35 TOBRUK ST, ASHMONT NSW 2650	56	51	50	43	45	-	-	CO1
211769	3/6 WEWAK ST, ASHMONT NSW 2650	56	51	50	43	52	CO1	CO1	CO1
211770	24 MALTA CR, ASHMONT NSW 2650	56	51	50	43	49	-	-	CO1
211776	4 WEWAK ST, ASHMONT NSW 2650	56	51	50	43	55	CO1	CO1	CO1
211778	76A URANA ST, TURVEY PARK NSW 2650	58	53	52	42	46	-	-	CO1
211779	7 BUNA ST, ASHMONT NSW 2650	56	51	50	43	48	-	-	CO1
211780	1/19 BULOLO ST, ASHMONT NSW 2650	56	51	50	43	62	CO1	CO1	CO1, CO2, (RO,AO)*
211781	2 WEWAK ST, ASHMONT NSW 2650	56	51	50	43	55	CO1	CO1	CO1
211783	47 BOURKE ST, TURVEY PARK NSW 2650	58	53	52	42	47	-	-	CO1
211785	1B LUSHER AV, TURVEY PARK NSW 2650	56	51	50	43	48	-	-	CO1
211786	74 MACLEAY ST, TURVEY PARK NSW 2650	58	53	52	42	43	-	-	CO1
211787	4/8 WEWAK ST, ASHMONT NSW 2650	56	51	50	43	57	CO1	CO1	CO1
211788	22 MALTA CR, ASHMONT NSW 2650	56	51	50	43	51	-	CO1	CO1
211792	49 URANA ST, TURVEY PARK NSW 2650	58	53	52	42	43	-	-	CO1
211800	155 FERNLEIGH RD, GLENFIELD PARK NSW 2650	75	75	-	-	83	CO1	-	-
211801	24 MUMFORD ST, ASHMONT NSW 2650	56	51	50	43	44	-	-	CO1
211802	51 URANA ST, TURVEY PARK NSW 2650	58	53	52	42	43	-	-	CO1
211809	155 FERNLEIGH RD, GLENFIELD PARK NSW 2650	75	75	-	-	85	CO1	-	-
211810	32 SEPIK RD, ASHMONT NSW 2650	56	51	50	43	46	-	-	CO1
211815	46 BOURKE ST, TURVEY PARK NSW 2650	56	51	50	43	49	-	-	CO1
211817	3/17 BULOLO ST, ASHMONT NSW 2650	56	51	50	43	57	CO1	CO1	CO1
211819	20 MALTA CR, ASHMONT NSW 2650	56	51	50	43	53	CO1	CO1	CO1
211820	155 FERNLEIGH RD, GLENFIELD PARK NSW 2650	75	75	-	-	80	CO1	-	-
211822	4/8 WEWAK ST, ASHMONT NSW 2650	56	51	50	43	55	CO1	CO1	CO1
211823	10 TARAKAN AV, ASHMONT NSW 2650	56	51	50	43	54	CO1	CO1	CO1
211826	3 BUNA ST, ASHMONT NSW 2650	56	51	50	43	53	CO1	CO1	CO1
211828	5 BUNA ST, ASHMONT NSW 2650	56	51	50	43	55	CO1	CO1	CO1
211830	21 SEPIK RD, ASHMONT NSW 2650	56	51	50	43	46	-	-	CO1
211831	3 DALTON ST, TURVEY PARK NSW 2650	58	53	52	42	46	-	-	CO1
211832	15 BULOLO ST, ASHMONT NSW 2650	56	51	50	43	67	CO1, CO2	CO1, CO2	CO1, CO2, (RO,AO)*
211837	9 WAU PL, ASHMONT NSW 2650	56	51	50	43	48	-	-	CO1
211838	1 HALLORAN ST, TURVEY PARK NSW 2650	58	53	52	42	46	-	-	CO1
211840	6 JENKINS ST, ASHMONT NSW 2650	56	51	50	43	44	-	-	CO1
211841	1A LUSHER AV, TURVEY PARK NSW 2650	56	51	50	43	51	-	CO1	CO1
211843	7 COLLEGE AV, TURVEY PARK NSW 2650	56	51	50	43	55	CO1	CO1	CO1
211844	18 LAE AV, ASHMONT NSW 2650	56	51	50	43	48	-	-	CO1
211845	37 TOBRUK ST, ASHMONT NSW 2650	56	51	50	43	45	-	-	CO1
211848	1 BUNA ST, ASHMONT NSW 2650	56	51	50	43	53	CO1	CO1	CO1
211855	1 WAU PL, ASHMONT NSW 2650	56	51	50	43	47	-	-	CO1
211857	4/8 WEWAK ST, ASHMONT NSW 2650	56	51	50	43	53	CO1	CO1	CO1
211864	22 MUMFORD ST, ASHMONT NSW 2650	56	51	50	43	44	-	-	CO1
211865	5/26 BULOLO ST, ASHMONT NSW 2650	56	51	50	43	71	CO1, CO2	CO1, CO2	CO1, CO2, RO, (AO, AltA)*
211866	45 BOURKE ST, TURVEY PARK NSW 2650	58	53	52	42	48	-	-	CO1
211867	39 TREVOR ST, TURVEY PARK NSW 2650	58	53	52	42	43	-	-	CO1
211868	18 MALTA CR, ASHMONT NSW 2650	56	51	50	43	52	CO1	CO1	CO1
211872	78 URANA ST, TURVEY PARK NSW 2650	58	53	52	42	47	-	-	CO1
211878	3/13 BULOLO ST, ASHMONT NSW 2650	56	51	50	43	68	CO1, CO2	CO1, CO2	CO1, CO2, (RO,AO)*
211881	2 HALLORAN ST, TURVEY PARK NSW 2650	58	53	52	42	48	-	-	CO1
211882	1 LUSHER AV, TURVEY PARK NSW 2650	56	51	50	43	49	-	-	CO1
211884	61 URANA ST, TURVEY PARK NSW 2650	58	53	52	42	43	-	-	CO1
211885	1/10 WEWAK ST, ASHMONT NSW 2650	56	51	50	43	58	CO1	CO1	CO1
1111645	3/10 WEWAK ST, ASHMONT NSW 2650	56	51	50	43	60	CO1	CO1	CO1, CO2, (RO,AO)*
1111644	2/10 WEWAK ST, ASHMONT NSW 2650	56	51	50	43	59	CO1	CO1	CO1, CO2, (RO,AO)*
211887	3/13 BULOLO ST, ASHMONT NSW 2650	56	51	50	43	68	CO1, CO2	CO1, CO2	CO1, CO2, (RO,AO)*
211889	39 TREVOR ST, TURVEY PARK NSW 2650	58	53	52	42	43	-	-	CO1
211891	4 DALTON ST, TURVEY PARK NSW 2650	58	53	52	42	46	-	-	CO1
211893	16 MALTA CR, ASHMONT NSW 2650	56	51	50	43	45	-	-	CO1
211897	44 BOURKE ST, TURVEY PARK NSW 2650	56	51	50	43	49	-	-	CO1
211900	3A LUSHER AV, TURVEY PARK NSW 2650	56	51	50	43	51	-	CO1	CO1
211904	3/26 BULOLO ST, ASHMONT NSW 2650	56	51	50	43	75	CO1, CO2	CO1, CO2	CO1, CO2, RO, (AO, AltA)*
211908	34 SEPIK RD, ASHMONT NSW 2650	56	51	50	43	46	-	-	CO1
211909	36 TOBRUK ST, ASHMONT NSW 2650	56	51	50	43	47	-	-	CO1
211911	5 LUSHER AV, TURVEY PARK NSW 2650	56	51	50	43	48	-	-	CO1
211912	12 TARAKAN AV, ASHMONT NSW 2650	56	51	50	43	54	CO1	CO1	CO1
211913	4 JENKINS ST, ASHMONT NSW 2650	56	51	50	43	46	-	-	CO1
211921	23 SEPIK RD, ASHMONT NSW 2650	56	51	50	43	47	-	-	CO1
211925	9 LUSHER AV, TURVEY PARK NSW 2650	56	51	50	43	51	-	CO1	CO1
211926	80 URANA ST, TURVEY PARK NSW 2650	58	53	52	42	45	-	-	CO1
211929	20 MUMFORD ST, ASHMONT NSW 2650	56	51	50	43	45	-	-	CO1
211932	7 LUSHER AV, TURVEY PARK NSW 2650	56	51	50	43	51	-	CO1	CO1
211934	14 MALTA CR, ASHMONT NSW 2650	56	51	50	43	52	CO1	CO1	CO1
211935	39 TOBRUK ST, ASHMONT NSW 2650	56	51	50	43	45	-	-	CO1
211936	4/11 BULOLO ST, ASHMONT NSW 2650	56	51	50	43	65	CO1	CO1	CO1, CO2, (RO,AO)*
211938	36 TREVOR ST, TURVEY PARK NSW 2650	58	53	52	42	43	-	-	CO1
211940	7 WAU PL, ASHMONT NSW 2650	56	51	50	43	45	-	-	CO1
211945	8 SUNSHINE AV, TURVEY PARK NSW 2650	58	53	52	42	43	-	-	CO1
211946	43 BOURKE ST, TURVEY PARK NSW 2650	58	53	52	42	49	-	-	CO1
211949	6 SUNSHINE AV, TURVEY PARK NSW 2650	58	53	52	42	44	-	-	CO1
1111642	3/12 WEWAK ST, ASHMONT NSW 2650	56	51	50	43	53	CO1	CO1	CO1
1111643	12 WEWAK ST, ASHMONT NSW 2650	56	51	50	43	52	CO1	CO1	CO1
211954	3/12 WEWAK ST, ASHMONT NSW 2650	56	51	50	43	58	CO1	CO1	CO1
211955	1 DALTON ST, TURVEY PARK NSW 2650	58	53	52	42	48	-	-	CO1
211956	155 FERNLEIGH RD, GLENFIELD PARK NSW 2650	75	75	-	-	77	CO1	-	-
211958	3 WAU PL, ASHMONT NSW 2650	56	51	50	43	48	-	-	CO1
211959	11 LUSHER AV, TURVEY PARK NSW 2650	56	51	50	43	55	CO1	CO1	CO1
211964	20 LAE AV, ASHMONT NSW 2650	56	51	50	43	50	-	-	CO1
211968	13 LUSHER AV, TURVEY PARK NSW 2650	56	51	50	43	51	-	CO1	CO1
211971	5 COLLEGE AV, TURVEY PARK NSW 2650	56	51	50	43	54	CO1	CO1	CO1
211974	29 MITCHELMORE ST, TURVEY PARK NSW 2650	58	53	52	42	43	-	-	CO1
211975	42 BOURKE ST, TURVEY PARK NSW 2650	56	51	50	43	47	-	-	CO1
211982	12 MALTA CR, ASHMONT NSW 2650	56	51	50	43	53	CO1	CO1	CO1
211984	3/30 MITCHELMORE ST, TURVEY PARK NSW 2650	58	53	52	42	44	-	-	CO1
211988	82 URANA ST, TURVEY PARK NSW 2650	58	53	52	42	49	-	-	CO1
211993	2 DALTON ST, TURVEY PARK NSW 2650	58	53	52	42	47	-	-	CO1
211996	5 WAU PL, ASHMONT NSW 2650	56	51	50	43	47	-	-	CO1
212000	36 SEPIK RD, ASHMONT NSW 2650	56	51	50	43	46	-	-	CO1
212003	6/14 WEWAK ST, ASHMONT NSW 2650	56	51	50	43	62	CO1	CO1	CO1, CO2, (RO,AO)*
212004	3/26 BULOLO ST, ASHMONT NSW 2650	56	51	50	43	76	CO1, CO2	CO1, CO2, (RO)*	CO1, CO2, RO, (AO, AltA)*
212005	14 TARAKAN AV, ASHMONT NSW 2650	56	51	50	43	54	CO1	CO1	CO1
212007	26 BULOLO ST, ASHMONT NSW 2650	56	51	50	43	69	CO1, CO2	CO1, CO2	CO1, CO2, RO, (AO, AltA)*
212009	3/11 BULOLO ST, ASHMONT NSW 2650	56	51	50	43	64	CO1	CO1	CO1, CO2, (RO,AO)*
212010	84 URANA ST, TURVEY PARK NSW 2650	58	53	52	42	47	-	-	CO1
212016	15 LUSHER AV, TURVEY PARK NSW 2650	56	51	50	43	54	CO1	CO1	CO1
212017	25 SEPIK RD, ASHMONT NSW 2650	56	51	50	43	46	-	-	CO1
212019	34 TREVOR ST, TURVEY PARK NSW 2650	58	53	52	42	43	-	-	CO1
212023	17 LUSHER AV, TURVEY PARK NSW 2650	56	51	50	43	56	CO1	CO1	CO1
212024	86 URANA ST, TURVEY PARK NSW 2650	58	53	52	42	48	-	-	CO1
212025	155 FERNLEIGH RD, GLENFIELD PARK NSW 2650	75	75	-	-	86	CO1	-	-
212028	67 URANA ST, TURVEY PARK NSW 2650	58	53	52	42	43	-	-	CO1
212035	41 TOBRUK ST, ASHMONT NSW 2650	56	51	50	43	45	-	-	CO1
212041	35 TREVOR ST, TURVEY PARK NSW 2650	58	53	52	42	43	-	-	CO1
212045	20 SUNSHINE AV, TURVEY PARK NSW 2650	58	53	52	42	45	-	-	CO1
212047	69 URANA ST, TURVEY PARK NSW 2650	58	53	52	42	47	-	-	CO1
212048	13 LUSHER AV, TURVEY PARK NSW 2650	56	51	50	43	54	CO1	CO1	CO1
212050	1 WEWAK ST, ASHMONT NSW 2650	56	51	50	43	55	CO1	CO1	CO1
212055	15 RABAUL PL, ASHMONT NSW 2650	75	75	-	-	91	CO1, CO2	-	-
212056	71 URANA ST, TURVEY PARK NSW 2650	58	53	52	42	46	-	-	CO1
212058	3 COLLEGE AV, TURVEY PARK NSW 2650	56	51	50	43	57	CO1	CO1	CO1
212060	1/11 BULOLO ST, ASHMONT NSW 2650	56	51	50	43	65	CO1	CO1	CO1, CO2, (RO,AO)*
212063	86A URANA ST, TURVEY PARK NSW 2650	58	53	52	42	48	-	-	CO1
212064	40 BOURKE ST, TURVEY PARK NSW 2650	56	51	50	43	46	-	-	CO1
212070	1/96 URANA ST, TURVEY PARK NSW 2650	56	51	50	43	51	-	CO1	CO1
212071	2/24 BULOLO ST, ASHMONT NSW 2650	56	51	50	43	74	CO1, CO2	CO1, CO2	CO1, CO2, RO, (AO, AltA)*
212075	16 TARAKAN AV, ASHMONT NSW 2650	56	51	50	43	54	CO1	CO1	CO1

DISCLAIMER: Address data within this document is based on external sources.
SLR Consulting Pty Ltd makes no warranty regarding the data's accuracy or reliability for any purpose.

W.015 - Track Work - Peak

SLR ID	ADDRESS	NML Daytime	NML Daytime OOH	NML Evening	NML Night-time	Predicted Level LAeq(15min)	Additional Mitigation Daytime OOH	Additional Mitigation Evening *(>2 consecutive rest periods)	Additional Mitigation Night *(>2 consecutive sleep periods)
212078	10 MALTA CR, ASHMONT NSW 2650	56	51	50	43	53	CO1	CO1	CO1
212080	38 SEPIK RD, ASHMONT NSW 2650	56	51	50	43	45	-	-	CO1
212082	4/11 BULOLO ST, ASHMONT NSW 2650	56	51	50	43	64	CO1	CO1	CO1, CO2, (RO,AO)*
212083	14 WEWAK ST, ASHMONT NSW 2650	56	51	50	43	60	CO1	CO1	CO1, CO2, (RO,AO)*
212088	75 URANA ST, TURVEY PARK NSW 2650	58	53	52	42	47	-	-	CO1
212089	32 TREVOR ST, TURVEY PARK NSW 2650	58	53	52	42	44	-	-	CO1
212091	27 SEPIK RD, ASHMONT NSW 2650	56	51	50	43	46	-	-	CO1
212093	92 URANA ST, TURVEY PARK NSW 2650	56	51	50	43	50	-	-	CO1
212096	33 TREVOR ST, TURVEY PARK NSW 2650	58	53	52	42	43	-	-	CO1
212097	90 URANA ST, TURVEY PARK NSW 2650	56	51	50	43	51	-	CO1	CO1
212101	94 URANA ST, TURVEY PARK NSW 2650	56	51	50	43	52	CO1	CO1	CO1
212102	3/5 WEWAK ST, ASHMONT NSW 2650	56	51	50	43	56	CO1	CO1	CO1
1111700	73 URANA ST, TURVEY PARK NSW 2650	58	53	52	42	46	-	-	CO1
212107	73 URANA ST, TURVEY PARK NSW 2650	58	53	52	42	43	-	-	CO1
212113	2/14 WEWAK ST, ASHMONT NSW 2650	56	51	50	43	59	CO1	CO1	CO1, CO2, (RO,AO)*
212114	2/14 WEWAK ST, ASHMONT NSW 2650	56	51	50	43	61	CO1	CO1	CO1, CO2, (RO,AO)*
212115	43 TOBRUK ST, ASHMONT NSW 2650	56	51	50	43	45	-	-	CO1
212121	22 SUNSHINE AV, TURVEY PARK NSW 2650	58	53	52	42	43	-	-	CO1
212127	77A URANA ST, TURVEY PARK NSW 2650	58	53	52	42	46	-	-	CO1
212135	79A URANA ST, TURVEY PARK NSW 2650	58	53	52	42	49	-	-	CO1
212138	26 SUNSHINE AV, TURVEY PARK NSW 2650	58	53	52	42	43	-	-	CO1
212141	18 TARAKAN AV, ASHMONT NSW 2650	56	51	50	43	55	CO1	CO1	CO1
212145	1/7 WEWAK ST, ASHMONT NSW 2650	56	51	50	43	57	CO1	CO1	CO1
212148	2 MADANG ST, ASHMONT NSW 2650	56	51	50	43	46	-	-	CO1
212150	30 SUNSHINE AV, TURVEY PARK NSW 2650	58	53	52	42	44	-	-	CO1
212152	2 MALTA CR, ASHMONT NSW 2650	56	51	50	43	53	CO1	CO1	CO1
212153	40 SEPIK RD, ASHMONT NSW 2650	56	51	50	43	48	-	-	CO1
212158	5/102 URANA ST, TURVEY PARK NSW 2650	56	51	50	43	58	CO1	CO1	CO1
212159	2 BORNEO PL, ASHMONT NSW 2650	56	51	50	43	62	CO1	CO1	CO1, CO2, (RO,AO)*
212161	6 MADANG ST, ASHMONT NSW 2650	56	51	50	43	47	-	-	CO1
212162	96 URANA ST, TURVEY PARK NSW 2650	56	51	50	43	57	CO1	CO1	CO1
212163	4 MALTA CR, ASHMONT NSW 2650	56	51	50	43	53	CO1	CO1	CO1
212165	30 TREVOR ST, TURVEY PARK NSW 2650	58	53	52	42	46	-	-	CO1
212167	6 MALTA CR, ASHMONT NSW 2650	56	51	50	43	54	CO1	CO1	CO1
212168	100 URANA ST, TURVEY PARK NSW 2650	56	51	50	43	57	CO1	CO1	CO1
212176	104 URANA ST, TURVEY PARK NSW 2650	56	51	50	43	60	CO1	CO1	CO1, CO2, (RO,AO)*
212177	1 JENKINS ST, ASHMONT NSW 2650	56	51	50	43	45	-	-	CO1
212179	45 TOBRUK ST, ASHMONT NSW 2650	56	51	50	43	45	-	-	CO1
212180	3/9 WEWAK ST, ASHMONT NSW 2650	56	51	50	43	58	CO1	CO1	CO1
212182	8 MALTA CR, ASHMONT NSW 2650	56	51	50	43	52	CO1	CO1	CO1
212183	11 TARAKAN AV, ASHMONT NSW 2650	56	51	50	43	55	CO1	CO1	CO1
212186	1/11 WEWAK ST, ASHMONT NSW 2650	56	51	50	43	61	CO1	CO1	CO1, CO2, (RO,AO)*
212187	1/22 BULOLO ST, ASHMONT NSW 2650	56	51	50	43	74	CO1, CO2	CO1, CO2	CO1, CO2, RO, (AO, AltA)*
212188	8 MADANG ST, ASHMONT NSW 2650	56	51	50	43	47	-	-	CO1
212189	106 URANA ST, TURVEY PARK NSW 2650	56	51	50	43	59	CO1	CO1	CO1, CO2, (RO,AO)*
212190	81 URANA ST, TURVEY PARK NSW 2650	58	53	52	42	49	-	-	CO1
212194	1 SUNSHINE AV, TURVEY PARK NSW 2650	58	53	52	42	45	-	-	CO1
212201	99 MACLEAY ST, TURVEY PARK NSW 2650	58	53	52	42	43	-	-	CO1
212204	10 MADANG ST, ASHMONT NSW 2650	56	51	50	43	47	-	-	CO1
212205	10 MUMFORD ST, ASHMONT NSW 2650	56	51	50	43	44	-	-	CO1
212206	17-19 MALTA CR, ASHMONT NSW 2650	56	51	50	43	52	CO1	CO1	CO1
212208	2 BORNEO PL, ASHMONT NSW 2650	56	51	50	43	61	CO1	CO1	CO1, CO2, (RO,AO)*
1111640	1 BORNEO PL, ASHMONT NSW 2650	56	51	50	43	63	CO1	CO1	CO1, CO2, (RO,AO)*
212210	1 BORNEO PL, ASHMONT NSW 2650	56	51	50	43	64	CO1	CO1	CO1, CO2, (RO,AO)*
1111641	1 BORNEO PL, ASHMONT NSW 2650	56	51	50	43	66	CO1	CO1, CO2	CO1, CO2, (RO,AO)*
212212	1/3 BORNEO PL, ASHMONT NSW 2650	56	51	50	43	62	CO1	CO1	CO1, CO2, (RO,AO)*
1111639	3/3 BORNEO PL, ASHMONT NSW 2650	56	51	50	43	60	CO1	CO1	CO1, CO2, (RO,AO)*
212213	12 MADANG ST, ASHMONT NSW 2650	56	51	50	43	46	-	-	CO1
212217	85 URANA ST, TURVEY PARK NSW 2650	58	53	52	42	47	-	-	CO1
212221	3 SUNSHINE AV, TURVEY PARK NSW 2650	58	53	52	42	43	-	-	CO1
212226	83 URANA ST, TURVEY PARK NSW 2650	58	53	52	42	47	-	-	CO1
212233	89 URANA ST, TURVEY PARK NSW 2650	58	53	52	42	46	-	-	CO1
212242	87 URANA ST, TURVEY PARK NSW 2650	58	53	52	42	47	-	-	CO1
212250	108 URANA ST, TURVEY PARK NSW 2650	56	51	50	43	59	CO1	CO1	CO1, CO2, (RO,AO)*
212252	14 MADANG ST, ASHMONT NSW 2650	56	51	50	43	47	-	-	CO1
212253	91 URANA ST, TURVEY PARK NSW 2650	58	53	52	42	45	-	-	CO1
212255	26 TURNER ST, TURVEY PARK NSW 2650	58	53	52	42	49	-	-	CO1
212257	2/20 BULOLO ST, ASHMONT NSW 2650	56	51	50	43	73	CO1, CO2	CO1, CO2	CO1, CO2, RO, (AO, AltA)*
212258	13 TARAKAN AV, ASHMONT NSW 2650	56	51	50	43	54	CO1	CO1	CO1
212259	13A RABAUL PL, ASHMONT NSW 2650	70	70	-	-	77	CO1	-	-
212260	8 RABAUL PL, ASHMONT NSW 2650	75	75	-	-	85	CO1	-	-
212261	110 URANA ST, TURVEY PARK NSW 2650	56	51	50	43	59	CO1	CO1	CO1, CO2, (RO,AO)*
212264	9 SUNSHINE AV, TURVEY PARK NSW 2650	58	53	52	42	43	-	-	CO1
212265	11 SUNSHINE AV, TURVEY PARK NSW 2650	58	53	52	42	43	-	-	CO1
212269	2/112 URANA ST, TURVEY PARK NSW 2650	56	51	50	43	59	CO1	CO1	CO1, CO2, (RO,AO)*
212271	16 MADANG ST, ASHMONT NSW 2650	56	51	50	43	46	-	-	CO1
212273	23 TURNER ST, TURVEY PARK NSW 2650	58	53	52	42	46	-	-	CO1
212276	1/2 BORNEO PL, ASHMONT NSW 2650	56	51	50	43	56	CO1	CO1	CO1
212278	89A URANA ST, TURVEY PARK NSW 2650	58	53	52	42	44	-	-	CO1
212283	15 MALTA CR, ASHMONT NSW 2650	56	51	50	43	51	-	CO1	CO1
212287	97 URANA ST, TURVEY PARK NSW 2650	58	53	52	42	49	-	-	CO1
212293	4 BORNEO PL, ASHMONT NSW 2650	56	51	50	43	54	CO1	CO1	CO1
1111646	1/4 BORNEO PL, ASHMONT NSW 2650	56	51	50	43	57	CO1	CO1	CO1
212294	40 TOBRUK ST, ASHMONT NSW 2650	56	51	50	43	45	-	-	CO1
212299	93 URANA ST, TURVEY PARK NSW 2650	58	53	52	42	45	-	-	CO1
212300	13 SUNSHINE AV, TURVEY PARK NSW 2650	58	53	52	42	43	-	-	CO1
212302	114 URANA ST, TURVEY PARK NSW 2650	56	51	50	43	58	CO1	CO1	CO1
212308	95 URANA ST, TURVEY PARK NSW 2650	58	53	52	42	45	-	-	CO1
212311	1/3 BORNEO PL, ASHMONT NSW 2650	56	51	50	43	59	CO1	CO1	CO1, CO2, (RO,AO)*
212314	2/13 WEWAK ST, ASHMONT NSW 2650	56	51	50	43	58	CO1	CO1	CO1
212317	19 SUNSHINE AV, TURVEY PARK NSW 2650	58	53	52	42	44	-	-	CO1
212320	21 SUNSHINE AV, TURVEY PARK NSW 2650	58	53	52	42	44	-	-	CO1
212321	15 SUNSHINE AV, TURVEY PARK NSW 2650	58	53	52	42	44	-	-	CO1
212328	11 RABAUL PL, ASHMONT NSW 2650	70	70	-	-	75	CO1	-	-
212331	116 URANA ST, TURVEY PARK NSW 2650	56	51	50	43	58	CO1	CO1	CO1
212335	24 TURNER ST, TURVEY PARK NSW 2650	58	53	52	42	46	-	-	CO1
212344	15 TARAKAN AV, ASHMONT NSW 2650	56	51	50	43	56	CO1	CO1	CO1
212347	25 TREVOR ST, TURVEY PARK NSW 2650	58	53	52	42	44	-	-	CO1
212351	1 MADANG ST, ASHMONT NSW 2650	56	51	50	43	49	-	-	CO1
212352	6 LINDSAY ST, TURVEY PARK NSW 2650	58	53	52	42	47	-	-	CO1
212354	13 MALTA CR, ASHMONT NSW 2650	56	51	50	43	53	CO1	CO1	CO1
212358	8 LINDSAY ST, TURVEY PARK NSW 2650	58	53	52	42	46	-	-	CO1
212359	24 TREVOR ST, TURVEY PARK NSW 2650	58	53	52	42	45	-	-	CO1
212360	25 SUNSHINE AV, TURVEY PARK NSW 2650	58	53	52	42	43	-	-	CO1
212362	3 MADANG ST, ASHMONT NSW 2650	56	51	50	43	48	-	-	CO1
212373	1 MALTA CR, ASHMONT NSW 2650	56	51	50	43	54	CO1	CO1	CO1
212374	118 URANA ST, TURVEY PARK NSW 2650	55	55	-	-	65	CO1	-	-
212380	10 LINDSAY ST, TURVEY PARK NSW 2650	58	53	52	42	46	-	-	CO1
212383	5 MADANG ST, ASHMONT NSW 2650	56	51	50	43	47	-	-	CO1
212386	29 SUNSHINE AV, TURVEY PARK NSW 2650	58	53	52	42	43	-	-	CO1
212387	11 RABAUL PL, ASHMONT NSW 2650	70	70	-	-	72	CO1	-	-
212390	1/18 BULOLO ST, ASHMONT NSW 2650	56	51	50	43	63	CO1	CO1	CO1, CO2, (RO,AO)*
212394	31 SUNSHINE AV, TURVEY PARK NSW 2650	58	53	52	42	43	-	-	CO1
212395	12 LINDSAY ST, TURVEY PARK NSW 2650	58	53	52	42	47	-	-	CO1
212397	5 BORNEO PL, ASHMONT NSW 2650	56	51	50	43	58	CO1	CO1	CO1
212398	3 MALTA CR, ASHMONT NSW 2650	56	51	50	43	56	CO1	CO1	CO1
212399	218-220 URANA ST, ASHMONT NSW 2650	75	75	-	-	84	CO1	-	-
212400	23 TREVOR ST, TURVEY PARK NSW 2650	58	53	52	42	44	-	-	CO1
212401	16 LINDSAY ST, TURVEY PARK NSW 2650	58	53	52	42	47	-	-	CO1
212406	17 TARAKAN AV, ASHMONT NSW 2650	56	51	50	43	56	CO1	CO1	CO1
212408	5 MALTA CR, ASHMONT NSW 2650	56	51	50	43	50	-	-	CO1
212412	33 SUNSHINE AV, TURVEY PARK NSW 2650	58	53	52	42	46	-	-	CO1
212415	UNIT 2 24 LINDSAY ST, TURVEY PARK NSW 2650	58	53	52	42	48	-	-	CO1
212416	37 SUNSHINE AV, TURVEY PARK NSW 2650	58	53	52	42	43	-	-	CO1
212417	7 MALTA CR, ASHMONT NSW 2650	56	51	50	43	54	CO1	CO1	CO1
212419	6 RABAUL PL, ASHMONT NSW 2650	75	75	-	-	78	CO1	-	-

DISCLAIMER: Address data within this document is based on external sources.
SLR Consulting Pty Ltd makes no warranty regarding the data's accuracy or reliability for any purpose.

W.015 - Track Work - Peak

SLR ID	ADDRESS	NML Daytime	NML Daytime OOH	NML Evening	NML Night-time	Predicted Level LAeq(15min)	Additional Mitigation Daytime OOH	Additional Mitigation Evening *(>2 consecutive rest periods)	Additional Mitigation Night *(>2 consecutive sleep periods)
212420	11 MALTA CR, ASHMONT NSW 2650	56	51	50	43	52	CO1	CO1	CO1
212421	9 MADANG ST, ASHMONT NSW 2650	56	51	50	43	48	-	-	CO1
212428	214 URANA ST, ASHMONT NSW 2650	75	75	-	-	86	CO1	-	-
212433	16A LINDSAY ST, TURVEY PARK NSW 2650	58	53	52	42	47	-	-	CO1
212437	9 MALTA CR, ASHMONT NSW 2650	56	51	50	43	52	CO1	CO1	CO1
212439	22 TURNER ST, TURVEY PARK NSW 2650	58	53	52	42	45	-	-	CO1
212440	11 MADANG ST, ASHMONT NSW 2650	56	51	50	43	47	-	-	CO1
212444	20 LINDSAY ST, TURVEY PARK NSW 2650	58	53	52	42	47	-	-	CO1
212445	2 MUMFORD ST, ASHMONT NSW 2650	56	51	50	43	44	-	-	CO1
212446	42 TOBRUK ST, ASHMONT NSW 2650	56	51	50	43	44	-	-	CO1
212454	16 BULOLO ST, ASHMONT NSW 2650	56	51	50	43	60	CO1	CO1	CO1, CO2, (RO,AO)*
212455	18 LINDSAY ST, TURVEY PARK NSW 2650	58	53	52	42	47	-	-	CO1
212464	21 TREVOR ST, TURVEY PARK NSW 2650	58	53	52	42	44	-	-	CO1
212471	26 LAE AV, ASHMONT NSW 2650	56	51	50	43	50	-	-	CO1
212472	11 RABAUL PL, ASHMONT NSW 2650	70	70	-	-	72	CO1	-	-
212474	22 LINDSAY ST, TURVEY PARK NSW 2650	58	53	52	42	49	-	-	CO1
212476	42 TOBRUK ST, ASHMONT NSW 2650	56	51	50	43	45	-	-	CO1
212485	39 SUNSHINE AV, TURVEY PARK NSW 2650	58	53	52	42	46	-	-	CO1
212487	222 URANA ST, ASHMONT NSW 2650	75	75	-	-	77	CO1	-	-
212488	2/5 BORNEO PL, ASHMONT NSW 2650	56	51	50	43	57	CO1	CO1	CO1
212492	1 TIMOR PL, ASHMONT NSW 2650	56	51	50	43	47	-	-	CO1
212503	19 TARAKAN AV, ASHMONT NSW 2650	56	51	50	43	57	CO1	CO1	CO1
212506	29 BOURKE ST, TURVEY PARK NSW 2650	58	53	52	42	51	-	-	CO1
212508	1/20 TURNER ST, TURVEY PARK NSW 2650	58	53	52	42	48	-	-	CO1
212512	19 TREVOR ST, TURVEY PARK NSW 2650	58	53	52	42	43	-	-	CO1
212519	1/20 TURNER ST, TURVEY PARK NSW 2650	58	53	52	42	51	-	-	CO1
212520	222 URANA ST, ASHMONT NSW 2650	75	75	-	-	76	CO1	-	-
212530	13 TIMOR PL, ASHMONT NSW 2650	56	51	50	43	46	-	-	CO1
212531	24 LINDSAY ST, TURVEY PARK NSW 2650	58	53	52	42	48	-	-	CO1
212532	26 LINDSAY ST, TURVEY PARK NSW 2650	58	53	52	42	48	-	-	CO1
212535	28 LAE AV, ASHMONT NSW 2650	56	51	50	43	48	-	-	CO1
212545	17 GRANDVIEW AV, TURVEY PARK NSW 2650	58	53	52	42	44	-	-	CO1
212546	15 GRANDVIEW AV, TURVEY PARK NSW 2650	58	53	52	42	44	-	-	CO1
212550	22 TREVOR ST, TURVEY PARK NSW 2650	58	53	52	42	44	-	-	CO1
1111648	14 BULOLO ST, ASHMONT NSW 2650	56	51	50	43	56	CO1	CO1	CO1
1111649	UNIT 2 14 BULOLO ST, ASHMONT NSW 2650	56	51	50	43	63	CO1	CO1	CO1, CO2, (RO,AO)*
212553	32 LINDSAY ST, TURVEY PARK NSW 2650	58	53	52	42	49	-	-	CO1
212562	5/12 KOKODA ST, ASHMONT NSW 2650	56	51	50	43	59	CO1	CO1	CO1, CO2, (RO,AO)*
1111721	2/12 KOKODA ST, ASHMONT NSW 2650	56	51	50	43	59	CO1	CO1	CO1, CO2, (RO,AO)*
1111722	4/12 KOKODA ST, ASHMONT NSW 2650	56	51	50	43	59	CO1	CO1	CO1, CO2, (RO,AO)*
212564	2 BARDIA ST, ASHMONT NSW 2650	56	51	50	43	53	CO1	CO1	CO1
212566	22 TREVOR ST, TURVEY PARK NSW 2650	58	53	52	42	44	-	-	CO1
212568	27 BOURKE ST, TURVEY PARK NSW 2650	58	53	52	42	50	-	-	CO1
212569	19 GRANDVIEW AV, TURVEY PARK NSW 2650	58	53	52	42	44	-	-	CO1
212571	7 RABAUL PL, ASHMONT NSW 2650	70	70	-	-	72	CO1	-	-
212572	3 TIMOR PL, ASHMONT NSW 2650	56	51	50	43	47	-	-	CO1
212580	21 TARAKAN AV, ASHMONT NSW 2650	56	51	50	43	54	CO1	CO1	CO1
212582	4 BARDIA ST, ASHMONT NSW 2650	56	51	50	43	51	-	CO1	CO1
212585	17 TREVOR ST, TURVEY PARK NSW 2650	58	53	52	42	43	-	-	CO1
1111720	5/12 KOKODA ST, ASHMONT NSW 2650	56	51	50	43	58	CO1	CO1	CO1
1111719	4/12 KOKODA ST, ASHMONT NSW 2650	56	51	50	43	57	CO1	CO1	CO1
212586	12 KOKODA ST, ASHMONT NSW 2650	56	51	50	43	56	CO1	CO1	CO1
212588	6 BARDIA ST, ASHMONT NSW 2650	56	51	50	43	53	CO1	CO1	CO1
212589	6 BORNEO PL, ASHMONT NSW 2650	56	51	50	43	58	CO1	CO1	CO1
212592	34 LINDSAY ST, TURVEY PARK NSW 2650	58	53	52	42	49	-	-	CO1
1111566	1/36 LINDSAY ST, TURVEY PARK NSW 2650	58	53	52	42	46	-	-	CO1
212595	1/36 LINDSAY ST, TURVEY PARK NSW 2650	58	53	52	42	49	-	-	CO1
212597	8 BARDIA ST, ASHMONT NSW 2650	56	51	50	43	54	CO1	CO1	CO1
212601	1/6 BORNEO PL, ASHMONT NSW 2650	56	51	50	43	57	CO1	CO1	CO1
212602	11 TIMOR PL, ASHMONT NSW 2650	56	51	50	43	48	-	-	CO1
212603	212 URANA ST, ASHMONT NSW 2650	75	75	-	-	79	CO1	-	-
212609	HOME OF COMPASSION 12 BARDIA ST, ASHMON	56	51	50	43	54	CO1	CO1	CO1
212614	1 LINDSAY ST, TURVEY PARK NSW 2650	58	53	52	42	44	-	-	CO1
212617	10 BARDIA ST, ASHMONT NSW 2650	56	51	50	43	53	CO1	CO1	CO1
212618	30 LAE AV, ASHMONT NSW 2650	56	51	50	43	48	-	-	CO1
212621	38 LINDSAY ST, TURVEY PARK NSW 2650	58	53	52	42	50	-	-	CO1
212623	25 BOURKE ST, TURVEY PARK NSW 2650	58	53	52	42	45	-	-	CO1
212626	14 BARDIA ST, ASHMONT NSW 2650	56	51	50	43	49	-	-	CO1
212629	33 GRANDVIEW AV, TURVEY PARK NSW 2650	58	53	52	42	45	-	-	CO1
212639	15 TREVOR ST, TURVEY PARK NSW 2650	58	53	52	42	43	-	-	CO1
1111647	2/12 BULOLO ST, ASHMONT NSW 2650	56	51	50	43	53	CO1	CO1	CO1
212641	12 BULOLO ST, ASHMONT NSW 2650	56	51	50	43	64	CO1	CO1	CO1, CO2, (RO,AO)*
212644	3 LINDSAY ST, TURVEY PARK NSW 2650	58	53	52	42	44	-	-	CO1
212645	5 TIMOR PL, ASHMONT NSW 2650	56	51	50	43	47	-	-	CO1
212649	23 TARAKAN AV, ASHMONT NSW 2650	56	51	50	43	53	CO1	CO1	CO1
212656	16 BARDIA ST, ASHMONT NSW 2650	56	51	50	43	50	-	-	CO1
212660	31 GRANDVIEW AV, TURVEY PARK NSW 2650	58	53	52	42	44	-	-	CO1
212661	9 LINDSAY ST, TURVEY PARK NSW 2650	58	53	52	42	46	-	-	CO1
212667	5 LINDSAY ST, TURVEY PARK NSW 2650	58	53	52	42	46	-	-	CO1
212669	35 GRANDVIEW AV, TURVEY PARK NSW 2650	58	53	52	42	43	-	-	CO1
212677	11 LINDSAY ST, TURVEY PARK NSW 2650	58	53	52	42	45	-	-	CO1
212680	9 TIMOR PL, ASHMONT NSW 2650	56	51	50	43	48	-	-	CO1
212685	37 GRANDVIEW AV, TURVEY PARK NSW 2650	58	53	52	42	44	-	-	CO1
212687	7 LINDSAY ST, TURVEY PARK NSW 2650	58	53	52	42	45	-	-	CO1
212688	23 BOURKE ST, TURVEY PARK NSW 2650	58	53	52	42	51	-	-	CO1
212690	2 GRANDVIEW AV, TURVEY PARK NSW 2650	58	53	52	42	43	-	-	CO1
212692	13 LINDSAY ST, TURVEY PARK NSW 2650	58	53	52	42	45	-	-	CO1
212695	32 LAE AV, ASHMONT NSW 2650	56	51	50	43	50	-	-	CO1
212698	7 TIMOR PL, ASHMONT NSW 2650	56	51	50	43	48	-	-	CO1
212703	39 GRANDVIEW AV, TURVEY PARK NSW 2650	58	53	52	42	45	-	-	CO1
212711	41 GRANDVIEW AV, TURVEY PARK NSW 2650	58	53	52	42	43	-	-	CO1
212712	17 LINDSAY ST, TURVEY PARK NSW 2650	58	53	52	42	47	-	-	CO1
212713	15 LINDSAY ST, TURVEY PARK NSW 2650	58	53	52	42	46	-	-	CO1
212722	13 TREVOR ST, TURVEY PARK NSW 2650	58	53	52	42	44	-	-	CO1
212729	9/12 KOKODA ST, ASHMONT NSW 2650	56	51	50	43	59	CO1	CO1	CO1, CO2, (RO,AO)*
1111723	5/12 KOKODA ST, ASHMONT NSW 2650	56	51	50	43	59	CO1	CO1	CO1, CO2, (RO,AO)*
1111724	9/12 KOKODA ST, ASHMONT NSW 2650	56	51	50	43	59	CO1	CO1	CO1, CO2, (RO,AO)*
212730	18 TURNER ST, TURVEY PARK NSW 2650	58	53	52	42	48	-	-	CO1
212734	43 GRANDVIEW AV, TURVEY PARK NSW 2650	58	53	52	42	45	-	-	CO1
212737	208-210 URANA ST, ASHMONT NSW 2650	75	75	-	-	81	CO1	-	-
1111698	55-57 TOBRUK ST, ASHMONT NSW 2650	60	60	60	45	47	-	-	CO1
212741	5/10 BULOLO ST, ASHMONT NSW 2650	56	51	50	43	61	CO1	CO1	CO1, CO2, (RO,AO)*
212749	19 LINDSAY ST, TURVEY PARK NSW 2650	58	53	52	42	45	-	-	CO1
1111718	2/12 KOKODA ST, ASHMONT NSW 2650	56	51	50	43	55	CO1	CO1	CO1
1111717	4/12 KOKODA ST, ASHMONT NSW 2650	56	51	50	43	57	CO1	CO1	CO1
212755	12/12 KOKODA ST, ASHMONT NSW 2650	56	51	50	43	55	CO1	CO1	CO1
212756	45 GRANDVIEW AV, TURVEY PARK NSW 2650	58	53	52	42	44	-	-	CO1
212761	16 TREVOR ST, TURVEY PARK NSW 2650	58	53	52	42	45	-	-	CO1
212762	10 BULOLO ST, ASHMONT NSW 2650	56	51	50	43	55	CO1	CO1	CO1
212766	1/10 KOKODA ST, ASHMONT NSW 2650	56	51	50	43	54	CO1	CO1	CO1
1111716	1/10 KOKODA ST, ASHMONT NSW 2650	56	51	50	43	53	CO1	CO1	CO1
1111715	10 KOKODA ST, ASHMONT NSW 2650	56	51	50	43	53	CO1	CO1	CO1
1111714	1/8 KOKODA ST, ASHMONT NSW 2650	56	51	50	43	53	CO1	CO1	CO1
212773	2/8 KOKODA ST, ASHMONT NSW 2650	56	51	50	43	53	CO1	CO1	CO1
1111713	2/6 KOKODA ST, ASHMONT NSW 2650	56	51	50	43	51	-	CO1	CO1
212784	1/6 KOKODA ST, ASHMONT NSW 2650	56	51	50	43	49	-	-	CO1
212801	25 LINDSAY ST, TURVEY PARK NSW 2650	58	53	52	42	49	-	-	CO1
212809	20 BARDIA ST, ASHMONT NSW 2650	56	51	50	43	49	-	-	CO1
212814	27 LINDSAY ST, TURVEY PARK NSW 2650	58	53	52	42	49	-	-	CO1
212815	18 BARDIA ST, ASHMONT NSW 2650	56	51	50	43	50	-	-	CO1
212819	14 TREVOR ST, TURVEY PARK NSW 2650	58	53	52	42	43	-	-	CO1
212821	5 Bardia St, Ashmont NSW 2650	56	51	50	43	54	CO1	CO1	CO1
212823	22 BARDIA ST, ASHMONT NSW 2650	56	51	50	43	48	-	-	CO1
212824	22 GRANDVIEW AV, TURVEY PARK NSW 2650	58	53	52	42	43	-	-	CO1
212830	24 BARDIA ST, ASHMONT NSW 2650	56	51	50	43	49	-	-	CO1
212833	36 TARAKAN AV, ASHMONT NSW 2650	45	45	-	-	55	CO1	-	-

DISCLAIMER: Address data within this document is based on external sources.
SLR Consulting Pty Ltd makes no warranty regarding the data's accuracy or reliability for any purpose.

W.015 - Track Work - Peak

SLR ID	ADDRESS	NML Daytime	NML Daytime OOH	NML Evening	NML Night-time	Predicted Level LAeq(15min)	Additional Mitigation Daytime OOH	Additional Mitigation Evening *(>2 consecutive rest periods)	Additional Mitigation Night *(>2 consecutive sleep periods)
212836	29 LINDSAY ST, TURVEY PARK NSW 2650	58	53	52	42	46	-	-	CO1
212837	14 TURNER ST, TURVEY PARK NSW 2650	58	53	52	42	47	-	-	CO1
212843	26 BARDIA ST, ASHMONT NSW 2650	56	51	50	43	49	-	-	CO1
212845	4 KOKODA ST, ASHMONT NSW 2650	56	51	50	43	54	CO1	CO1	CO1
212848	11/8 BULOLO ST, ASHMONT NSW 2650	56	51	50	43	60	CO1	CO1	CO1, CO2, (RO,AO)*
212849	2 KOKODA ST, ASHMONT NSW 2650	56	51	50	43	55	CO1	CO1	CO1
212855	31 LINDSAY ST, TURVEY PARK NSW 2650	58	53	52	42	47	-	-	CO1
212859	33 LINDSAY ST, TURVEY PARK NSW 2650	58	53	52	42	46	-	-	CO1
212863	10/8 BULOLO ST, ASHMONT NSW 2650	56	51	50	43	55	CO1	CO1	CO1
212866	32 BARDIA ST, ASHMONT NSW 2650	56	51	50	43	48	-	-	CO1
212869	30 BARDIA ST, ASHMONT NSW 2650	56	51	50	43	49	-	-	CO1
212879	35 LINDSAY ST, TURVEY PARK NSW 2650	58	53	52	42	46	-	-	CO1
212885	39 LINDSAY ST, TURVEY PARK NSW 2650	58	53	52	42	44	-	-	CO1
212888	37 LINDSAY ST, TURVEY PARK NSW 2650	58	53	52	42	45	-	-	CO1
212889	12 TURNER ST, TURVEY PARK NSW 2650	58	53	52	42	48	-	-	CO1
212899	32 GRANDVIEW AV, TURVEY PARK NSW 2650	58	53	52	42	43	-	-	CO1
212903	1/21 KOKODA ST, ASHMONT NSW 2650	56	51	50	43	57	CO1	CO1	CO1
212908	41 LINDSAY ST, TURVEY PARK NSW 2650	58	53	52	42	50	-	-	CO1
212919	3/6 BULOLO ST, ASHMONT NSW 2650	56	51	50	43	54	CO1	CO1	CO1
212920	38 GRANDVIEW AV, TURVEY PARK NSW 2650	58	53	52	42	43	-	-	CO1
212921	40 GRANDVIEW AV, TURVEY PARK NSW 2650	58	53	52	42	43	-	-	CO1
212933	10 TURNER ST, TURVEY PARK NSW 2650	58	53	52	42	48	-	-	CO1
212936	42 GRANDVIEW AV, TURVEY PARK NSW 2650	58	53	52	42	44	-	-	CO1
212941	44 GRANDVIEW AV, TURVEY PARK NSW 2650	58	53	52	42	43	-	-	CO1
212951	4 CHESHIRE ST, WAGGA WAGGA NSW 2650	75	75	-	-	78	CO1	-	-
212953	14 WOODEN ST, TURVEY PARK NSW 2650	58	53	52	42	45	-	-	CO1
1111699	14 WOODEN ST, TURVEY PARK NSW 2650	58	53	52	42	46	-	-	CO1
212958	46 GRANDVIEW AV, TURVEY PARK NSW 2650	58	53	52	42	43	-	-	CO1
212961	52 GRANDVIEW AV, TURVEY PARK NSW 2650	58	53	52	42	43	-	-	CO1
212962	50 GRANDVIEW AV, TURVEY PARK NSW 2650	58	53	52	42	43	-	-	CO1
212963	3/21 KOKODA ST, ASHMONT NSW 2650	56	51	50	43	55	CO1	CO1	CO1
212970	48 GRANDVIEW AV, TURVEY PARK NSW 2650	58	53	52	42	43	-	-	CO1
212974	2/37 LINDSAY ST, TURVEY PARK NSW 2650	58	53	52	42	44	-	-	CO1
212977	26 BOURKE ST, TURVEY PARK NSW 2650	75	75	-	-	88	CO1	-	-
212991	15 KOKODA ST, ASHMONT NSW 2650	56	51	50	43	57	CO1	CO1	CO1
1111737	3/15 KOKODA ST, ASHMONT NSW 2650	56	51	50	43	54	CO1	CO1	CO1
1111736	15 KOKODA ST, ASHMONT NSW 2650	56	51	50	43	52	CO1	CO1	CO1
1111735	10/32 ASHMONT AV, ASHMONT NSW 2650	56	51	50	43	57	CO1	CO1	CO1
1111734	9/32 ASHMONT AV, ASHMONT NSW 2650	56	51	50	43	53	CO1	CO1	CO1
1111733	32 ASHMONT AV, ASHMONT NSW 2650	56	51	50	43	52	CO1	CO1	CO1
212999	8 TURNER ST, TURVEY PARK NSW 2650	58	53	52	42	44	-	-	CO1
213000	28 ASHMONT AV, ASHMONT NSW 2650	56	51	50	43	57	CO1	CO1	CO1
1111747	28 ASHMONT AV, ASHMONT NSW 2650	56	51	50	43	51	-	CO1	CO1
1111746	28 ASHMONT AV, ASHMONT NSW 2650	56	51	50	43	52	CO1	CO1	CO1
1111745	28 ASHMONT AV, ASHMONT NSW 2650	56	51	50	43	53	CO1	CO1	CO1
1111744	28 ASHMONT AV, ASHMONT NSW 2650	56	51	50	43	51	-	CO1	CO1
1111743	28 ASHMONT AV, ASHMONT NSW 2650	56	51	50	43	49	-	-	CO1
213001	52 TOBRUK ST, ASHMONT NSW 2650	56	51	50	43	44	-	-	CO1
213002	HOLY TRINITY RETIREMENT VILLAGE ASHMONT	56	51	50	43	54	CO1	CO1	CO1
213008	17 BOURKE ST, TURVEY PARK NSW 2650	58	53	52	42	43	-	-	CO1
1111650	1/4 BULOLO ST, ASHMONT NSW 2650	56	51	50	43	50	-	-	CO1
1111651	3/4 BULOLO ST, ASHMONT NSW 2650	56	51	50	43	50	-	-	CO1
213010	2/4 BULOLO ST, ASHMONT NSW 2650	56	51	50	43	48	-	-	CO1
213011	HOLY TRINITY RETIREMENT VILLAGE ASHMONT	56	51	50	43	55	CO1	CO1	CO1
213016	1/9 KOKODA ST, ASHMONT NSW 2650	56	51	50	43	57	CO1	CO1	CO1
213023	34 ASHMONT AV, ASHMONT NSW 2650	56	51	50	43	57	CO1	CO1	CO1
1111730	1/34 ASHMONT AV, ASHMONT NSW 2650	56	51	50	43	53	CO1	CO1	CO1
1111729	34 ASHMONT AV, ASHMONT NSW 2650	56	51	50	43	55	CO1	CO1	CO1
213025	HOLY TRINITY RETIREMENT VILLAGE ASHMONT	56	51	50	43	54	CO1	CO1	CO1
213027	7 KOKODA ST, ASHMONT NSW 2650	56	51	50	43	57	CO1	CO1	CO1
213037	3 KOKODA ST, ASHMONT NSW 2650	56	51	50	43	55	CO1	CO1	CO1
213038	2/5 KOKODA ST, ASHMONT NSW 2650	56	51	50	43	56	CO1	CO1	CO1
213042	1 KOKODA ST, ASHMONT NSW 2650	56	51	50	43	54	CO1	CO1	CO1
213050	28 ASHMONT AV, ASHMONT NSW 2650	56	51	50	43	58	CO1	CO1	CO1
1111741	28 ASHMONT AV, ASHMONT NSW 2650	56	51	50	43	57	CO1	CO1	CO1
1111740	28 ASHMONT AV, ASHMONT NSW 2650	56	51	50	43	55	CO1	CO1	CO1
1111742	28 ASHMONT AV, ASHMONT NSW 2650	56	51	50	43	55	CO1	CO1	CO1
1111739	28 ASHMONT AV, ASHMONT NSW 2650	56	51	50	43	55	CO1	CO1	CO1
1111738	28 ASHMONT AV, ASHMONT NSW 2650	56	51	50	43	53	CO1	CO1	CO1
213063	6 JARICK ST, TURVEY PARK NSW 2650	58	53	52	42	43	-	-	CO1
213065	15 BOURKE ST, TURVEY PARK NSW 2650	58	53	52	42	44	-	-	CO1
213067	54 TOBRUK ST, ASHMONT NSW 2650	56	51	50	43	45	-	-	CO1
213068	3 BULOLO ST, ASHMONT NSW 2650	56	51	50	43	56	CO1	CO1	CO1
213071	30 WOODEN ST, TURVEY PARK NSW 2650	58	53	52	42	50	-	-	CO1
213079	HOLY TRINITY RETIREMENT VILLAGE ASHMONT	56	51	50	43	54	CO1	CO1	CO1
213080	6 TURNER ST, TURVEY PARK NSW 2650	58	53	52	42	45	-	-	CO1
213087	4/10 CHESHIRE ST, WAGGA WAGGA NSW 2650	75	75	-	-	89	CO1	-	-
213091	28 WOODEN ST, TURVEY PARK NSW 2650	58	53	52	42	43	-	-	CO1
213092	10 JARICK ST, TURVEY PARK NSW 2650	58	53	52	42	44	-	-	CO1
213094	8 CHESHIRE ST, WAGGA WAGGA NSW 2650	75	75	-	-	83	CO1	-	-
213102	2 BULOLO ST, ASHMONT NSW 2650	56	51	50	43	51	-	CO1	CO1
213106	2/2 BULOLO ST, ASHMONT NSW 2650	56	51	50	43	48	-	-	CO1
213109	16 JARICK ST, TURVEY PARK NSW 2650	58	53	52	42	44	-	-	CO1
213110	14 JARICK ST, TURVEY PARK NSW 2650	58	53	52	42	44	-	-	CO1
213111	6 TREVOR ST, TURVEY PARK NSW 2650	58	53	52	42	43	-	-	CO1
213112	5/12 CHESHIRE ST, WAGGA WAGGA NSW 2650	75	75	-	-	88	CO1	-	-
213115	11 TREVOR ST, TURVEY PARK NSW 2650	58	53	52	42	45	-	-	CO1
213118	32 WOODEN ST, TURVEY PARK NSW 2650	58	53	52	42	49	-	-	CO1
213119	HOLY TRINITY RETIREMENT VILLAGE ASHMONT	56	51	50	43	55	CO1	CO1	CO1
213120	34 WOODEN ST, TURVEY PARK NSW 2650	58	53	52	42	47	-	-	CO1
213132	34 WOODEN ST, TURVEY PARK NSW 2650	58	53	52	42	50	-	-	CO1
213134	18 JARICK ST, TURVEY PARK NSW 2650	58	53	52	42	45	-	-	CO1
213135	14 CHESHIRE ST, WAGGA WAGGA NSW 2650	75	75	-	-	86	CO1	-	-
213136	56 TOBRUK ST, ASHMONT NSW 2650	56	51	50	43	44	-	-	CO1
213137	36 WOODEN ST, TURVEY PARK NSW 2650	58	53	52	42	50	-	-	CO1
213138	11/32 ASHMONT AV, ASHMONT NSW 2650	56	51	50	43	53	CO1	CO1	CO1
1111732	32 ASHMONT AV, ASHMONT NSW 2650	56	51	50	43	55	CO1	CO1	CO1
1111731	32 ASHMONT AV, ASHMONT NSW 2650	56	51	50	43	51	-	CO1	CO1
213148	24 ASHMONT AV, ASHMONT NSW 2650	56	51	50	43	53	CO1	CO1	CO1
213153	6 CHESHIRE ST, WAGGA WAGGA NSW 2650	75	75	-	-	77	CO1	-	-
213154	4/38 ASHMONT AV, ASHMONT NSW 2650	56	51	50	43	55	CO1	CO1	CO1
213155	31 TARAKAN AV, ASHMONT NSW 2650	56	51	50	43	55	CO1	CO1	CO1
213157	22 JARICK ST, TURVEY PARK NSW 2650	58	53	52	42	43	-	-	CO1
213164	2/34 ASHMONT AV, ASHMONT NSW 2650	56	51	50	43	54	CO1	CO1	CO1
1111728	1/34 ASHMONT AV, ASHMONT NSW 2650	56	51	50	43	52	CO1	CO1	CO1
1111727	34 ASHMONT AV, ASHMONT NSW 2650	56	51	50	43	52	CO1	CO1	CO1
213165	38 WOODEN ST, TURVEY PARK NSW 2650	58	53	52	42	47	-	-	CO1
213167	30 ASHMONT AV, ASHMONT NSW 2650	56	51	50	43	56	CO1	CO1	CO1
213170	1/36 ASHMONT AV, ASHMONT NSW 2650	56	51	50	43	50	-	-	CO1
1111726	1/36 ASHMONT AV, ASHMONT NSW 2650	56	51	50	43	52	CO1	CO1	CO1
1111725	1/36 ASHMONT AV, ASHMONT NSW 2650	56	51	50	43	48	-	-	CO1
213172	26 BOURKE ST, TURVEY PARK NSW 2650	75	75	-	-	89	CO1	-	-
213175	2/16 CHESHIRE ST, WAGGA WAGGA NSW 2650	75	75	-	-	86	CO1	-	-
213176	82-102 ASHMONT AV, ASHMONT NSW 2650	56	51	50	43	50	-	-	CO1
213181	40 WOODEN ST, TURVEY PARK NSW 2650	58	53	52	42	50	-	-	CO1
213183	HOLY TRINITY RETIREMENT VILLAGE ASHMONT	56	51	50	43	55	CO1	CO1	CO1
213185	9 WOODEN ST, TURVEY PARK NSW 2650	58	53	52	42	43	-	-	CO1
213186	HOLY TRINITY RETIREMENT VILLAGE ASHMONT	56	51	50	43	52	CO1	CO1	CO1
213187	3 WOODEN ST, TURVEY PARK NSW 2650	58	53	52	42	44	-	-	CO1
213200	HOLY TRINITY RETIREMENT VILLAGE ASHMONT	56	51	50	43	52	CO1	CO1	CO1
213202	42 WOODEN ST, TURVEY PARK NSW 2650	58	53	52	42	52	-	-	CO1
213210	11 WOODEN ST, TURVEY PARK NSW 2650	58	53	52	42	44	-	-	CO1
213211	13 WOODEN ST, TURVEY PARK NSW 2650	58	53	52	42	43	-	-	CO1
213215	95 TOBRUK ST, ASHMONT NSW 2650	56	51	50	43	44	-	-	CO1
213222	15 WOODEN ST, TURVEY PARK NSW 2650	58	53	52	42	43	-	-	CO1
213227	40 ASHMONT AV, ASHMONT NSW 2650	56	51	50	43	55	CO1	CO1	CO1

DISCLAIMER: Address data within this document is based on external sources.
SLR Consulting Pty Ltd makes no warranty regarding the data's accuracy or reliability for any purpose.

W.015 - Track Work - Peak

SLR ID	ADDRESS	NML Daytime	NML Daytime OOH	NML Evening	NML Night-time	Predicted Level LAeq(15min)	Additional Mitigation Daytime OOH	Additional Mitigation Evening *(>2 consecutive rest periods)	Additional Mitigation Night *(>2 consecutive sleep periods)
213234	17 WOODEN ST, TURVEY PARK NSW 2650	58	53	52	42	44	-	-	CO1
213235	40 TARAKAN AV, ASHMONT NSW 2650	56	51	50	43	57	CO1	CO1	CO1
213236	42 ASHMONT AV, ASHMONT NSW 2650	56	51	50	43	53	CO1	CO1	CO1
213242	19 WOODEN ST, TURVEY PARK NSW 2650	58	53	52	42	46	-	-	CO1
213253	44 ASHMONT AV, ASHMONT NSW 2650	56	51	50	43	53	CO1	CO1	CO1
213269	21 WOODEN ST, TURVEY PARK NSW 2650	58	53	52	42	50	-	-	CO1
213270	82-102 ASHMONT AV, ASHMONT NSW 2650	56	51	50	43	48	-	-	CO1
213279	82-102 ASHMONT AV, ASHMONT NSW 2650	56	51	50	43	47	-	-	CO1
213282	50 ASHMONT AV, ASHMONT NSW 2650	56	51	50	43	53	CO1	CO1	CO1
213283	42 TARAKAN AV, ASHMONT NSW 2650	56	51	50	43	53	CO1	CO1	CO1
213286	52 ASHMONT AV, ASHMONT NSW 2650	56	51	50	43	54	CO1	CO1	CO1
213298	23 WOODEN ST, TURVEY PARK NSW 2650	58	53	52	42	48	-	-	CO1
213302	25 WOODEN ST, TURVEY PARK NSW 2650	58	53	52	42	44	-	-	CO1
213306	54 ASHMONT AV, ASHMONT NSW 2650	56	51	50	43	50	-	-	CO1
213311	27 WOODEN ST, TURVEY PARK NSW 2650	58	53	52	42	49	-	-	CO1
213315	56 ASHMONT AV, ASHMONT NSW 2650	56	51	50	43	52	CO1	CO1	CO1
213320	58 ASHMONT AV, ASHMONT NSW 2650	56	51	50	43	51	-	CO1	CO1
213326	5 TURNER ST, TURVEY PARK NSW 2650	58	53	52	42	45	-	-	CO1
213329	18 CHESHIRE ST, WAGGA WAGGA NSW 2650	75	75	-	-	84	CO1	-	-
213332	33 WOODEN ST, TURVEY PARK NSW 2650	58	53	52	42	49	-	-	CO1
213333	62 ASHMONT AV, ASHMONT NSW 2650	56	51	50	43	51	-	CO1	CO1
213335	ASHMONT PUBLIC SCHOOL 23 BARDIA ST, ASHM	56	51	50	43	48	-	-	CO1
213338	60 ASHMONT AV, ASHMONT NSW 2650	56	51	50	43	53	CO1	CO1	CO1
213339	31 WOODEN ST, TURVEY PARK NSW 2650	58	53	52	42	49	-	-	CO1
213340	31A WOODEN ST, TURVEY PARK NSW 2650	58	53	52	42	48	-	-	CO1
213343	35 WOODEN ST, TURVEY PARK NSW 2650	58	53	52	42	49	-	-	CO1
213344	64 ASHMONT AV, ASHMONT NSW 2650	56	51	50	43	49	-	-	CO1
213347	29 WOODEN ST, TURVEY PARK NSW 2650	58	53	52	42	49	-	-	CO1
213349	66 ASHMONT AV, ASHMONT NSW 2650	56	51	50	43	52	CO1	CO1	CO1
213351	37A WOODEN ST, TURVEY PARK NSW 2650	58	53	52	42	51	-	-	CO1
213353	13 BOURKE ST, TURVEY PARK NSW 2650	58	53	52	42	51	-	-	CO1
213357	68 ASHMONT AV, ASHMONT NSW 2650	56	51	50	43	51	-	CO1	CO1
213365	72 ASHMONT AV, ASHMONT NSW 2650	56	51	50	43	51	-	CO1	CO1
213367	48 GARLAND ST, TURVEY PARK NSW 2650	58	53	52	42	43	-	-	CO1
213372	70 ASHMONT AV, ASHMONT NSW 2650	56	51	50	43	47	-	-	CO1
213378	52 GARLAND ST, TURVEY PARK NSW 2650	58	53	52	42	43	-	-	CO1
213381	74 ASHMONT AV, ASHMONT NSW 2650	56	51	50	43	53	CO1	CO1	CO1
213386	54 GARLAND ST, TURVEY PARK NSW 2650	58	53	52	42	45	-	-	CO1
213396	25 ASHMONT AV, ASHMONT NSW 2650	56	51	50	43	56	CO1	CO1	CO1
213400	11 BOURKE ST, TURVEY PARK NSW 2650	58	53	52	42	51	-	-	CO1
213402	27 ASHMONT AV, ASHMONT NSW 2650	56	51	50	43	53	CO1	CO1	CO1
213418	104 ASHMONT AV, ASHMONT NSW 2650	56	51	50	43	45	-	-	CO1
213419	29A ASHMONT AV, ASHMONT NSW 2650	56	51	50	43	53	CO1	CO1	CO1
213427	31 ASHMONT AV, ASHMONT NSW 2650	56	51	50	43	53	CO1	CO1	CO1
213454	9 BOURKE ST, TURVEY PARK NSW 2650	58	53	52	42	51	-	-	CO1
213456	33 ASHMONT AV, ASHMONT NSW 2650	56	51	50	43	53	CO1	CO1	CO1
213466	16 ATHOL ST, TURVEY PARK NSW 2650	58	53	52	42	43	-	-	CO1
213478	14 ATHOL ST, TURVEY PARK NSW 2650	58	53	52	42	44	-	-	CO1
213485	37 WOODEN ST, TURVEY PARK NSW 2650	58	53	52	42	51	-	-	CO1
213499	20 ATHOL ST, TURVEY PARK NSW 2650	58	53	52	42	45	-	-	CO1
213512	39 ASHMONT AV, ASHMONT NSW 2650	56	51	50	43	52	CO1	CO1	CO1
213514	37 ASHMONT AV, ASHMONT NSW 2650	56	51	50	43	53	CO1	CO1	CO1
213518	35 ASHMONT AV, ASHMONT NSW 2650	56	51	50	43	55	CO1	CO1	CO1
213526	7 BOURKE ST, TURVEY PARK NSW 2650	58	53	52	42	51	-	-	CO1
213534	43 ASHMONT AV, ASHMONT NSW 2650	56	51	50	43	52	CO1	CO1	CO1
213541	1/2 VEALE ST, ASHMONT NSW 2650	56	51	50	43	52	CO1	CO1	CO1
213547	29B ASHMONT AV, ASHMONT NSW 2650	56	51	50	43	50	-	-	CO1
213548	41 ASHMONT AV, ASHMONT NSW 2650	56	51	50	43	52	CO1	CO1	CO1
213549	19 CONNORTON AV, ASHMONT NSW 2650	56	51	50	43	44	-	-	CO1
213558	1A MONTGOMERY ST, ASHMONT NSW 2650	56	51	50	43	50	-	-	CO1
213559	24 ATHOL ST, TURVEY PARK NSW 2650	58	53	52	42	45	-	-	CO1
213564	104 ASHMONT AV, ASHMONT NSW 2650	56	51	50	43	45	-	-	CO1
213566	31 GARLAND ST, TURVEY PARK NSW 2650	58	53	52	42	43	-	-	CO1
213580	22 ATHOL ST, TURVEY PARK NSW 2650	58	53	52	42	43	-	-	CO1
213582	47 ASHMONT AV, ASHMONT NSW 2650	56	51	50	43	51	-	CO1	CO1
213591	26 ATHOL ST, TURVEY PARK NSW 2650	58	53	52	42	46	-	-	CO1
213608	45 ASHMONT AV, ASHMONT NSW 2650	56	51	50	43	52	CO1	CO1	CO1
213618	49 ASHMONT AV, ASHMONT NSW 2650	56	51	50	43	51	-	CO1	CO1
213622	28 ATHOL ST, TURVEY PARK NSW 2650	58	53	52	42	46	-	-	CO1
213627	46 COLEMAN ST, TURVEY PARK NSW 2650	58	53	52	42	43	-	-	CO1
213631	51 ASHMONT AV, ASHMONT NSW 2650	56	51	50	43	51	-	CO1	CO1
213632	1/42 ATHOL ST, TURVEY PARK NSW 2650	58	53	52	42	51	-	-	CO1
213644	30 ATHOL ST, TURVEY PARK NSW 2650	58	53	52	42	45	-	-	CO1
213651	32 ATHOL ST, TURVEY PARK NSW 2650	58	53	52	42	48	-	-	CO1
213662	1 MONTGOMERY ST, ASHMONT NSW 2650	56	51	50	43	51	-	CO1	CO1
213664	3/4 VEALE ST, ASHMONT NSW 2650	56	51	50	43	52	CO1	CO1	CO1
213667	36 ATHOL ST, TURVEY PARK NSW 2650	58	53	52	42	49	-	-	CO1
213674	53 ASHMONT AV, ASHMONT NSW 2650	56	51	50	43	51	-	CO1	CO1
213679	55 ASHMONT AV, ASHMONT NSW 2650	56	51	50	43	51	-	CO1	CO1
213682	34 ATHOL ST, TURVEY PARK NSW 2650	58	53	52	42	45	-	-	CO1
213692	57 ASHMONT AV, ASHMONT NSW 2650	56	51	50	43	51	-	CO1	CO1
213697	1 ATHOL ST, TURVEY PARK NSW 2650	58	53	52	42	43	-	-	CO1
213699	3 ATHOL ST, TURVEY PARK NSW 2650	58	53	52	42	43	-	-	CO1
213710	38 ATHOL ST, TURVEY PARK NSW 2650	58	53	52	42	48	-	-	CO1
213716	2 MONTGOMERY ST, ASHMONT NSW 2650	56	51	50	43	52	CO1	CO1	CO1
213722	40 ATHOL ST, TURVEY PARK NSW 2650	58	53	52	42	50	-	-	CO1
213726	63 ASHMONT AV, ASHMONT NSW 2650	56	51	50	43	50	-	-	CO1
213727	47 ASHMONT AV, ASHMONT NSW 2650	56	51	50	43	50	-	-	CO1
213730	3 MONTGOMERY ST, ASHMONT NSW 2650	56	51	50	43	52	CO1	CO1	CO1
213732	61 ASHMONT AV, ASHMONT NSW 2650	56	51	50	43	53	CO1	CO1	CO1
213745	65 ASHMONT AV, ASHMONT NSW 2650	56	51	50	43	48	-	-	CO1
213746	48 COLEMAN ST, TURVEY PARK NSW 2650	58	53	52	42	43	-	-	CO1
213764	42 ATHOL ST, TURVEY PARK NSW 2650	58	53	52	42	52	-	-	CO1
213767	UNIT 1 6 VEALE ST, ASHMONT NSW 2650	56	51	50	43	52	CO1	CO1	CO1
213769	67 ASHMONT AV, ASHMONT NSW 2650	56	51	50	43	50	-	-	CO1
213787	11 ATHOL ST, TURVEY PARK NSW 2650	58	53	52	42	43	-	-	CO1
213792	69 ASHMONT AV, ASHMONT NSW 2650	56	51	50	43	48	-	-	CO1
213797	13 ATHOL ST, TURVEY PARK NSW 2650	58	53	52	42	44	-	-	CO1
213798	15 ATHOL ST, TURVEY PARK NSW 2650	58	53	52	42	44	-	-	CO1
213799	71 ASHMONT AV, ASHMONT NSW 2650	56	51	50	43	47	-	-	CO1
213813	73 ASHMONT AV, ASHMONT NSW 2650	56	51	50	43	47	-	-	CO1
213815	5 MONTGOMERY ST, ASHMONT NSW 2650	56	51	50	43	54	CO1	CO1	CO1
213819	4 MONTGOMERY ST, ASHMONT NSW 2650	56	51	50	43	51	-	CO1	CO1
213836	2 ALEXANDER ST, ASHMONT NSW 2650	56	51	50	43	48	-	-	CO1
213844	4 ALEXANDER ST, ASHMONT NSW 2650	56	51	50	43	51	-	CO1	CO1
213853	75 ASHMONT AV, ASHMONT NSW 2650	56	51	50	43	47	-	-	CO1
213854	6 ALEXANDER ST, ASHMONT NSW 2650	56	51	50	43	53	CO1	CO1	CO1
213855	61 ASHMONT AV, ASHMONT NSW 2650	56	51	50	43	49	-	-	CO1
213857	79 ASHMONT AV, ASHMONT NSW 2650	56	51	50	43	46	-	-	CO1
213865	58 COLEMAN ST, TURVEY PARK NSW 2650	58	53	52	42	43	-	-	CO1
213869	77 ASHMONT AV, ASHMONT NSW 2650	56	51	50	43	45	-	-	CO1
213871	3 TURNER ST, TURVEY PARK NSW 2650	58	53	52	42	47	-	-	CO1
213877	8 ALEXANDER ST, ASHMONT NSW 2650	56	51	50	43	53	CO1	CO1	CO1
213890	7 MONTGOMERY ST, ASHMONT NSW 2650	56	51	50	43	48	-	-	CO1
213895	1 BENNETT ST, ASHMONT NSW 2650	56	51	50	43	50	-	-	CO1
213897	12 ALEXANDER ST, ASHMONT NSW 2650	56	51	50	43	50	-	-	CO1
213898	1/8 VEALE ST, ASHMONT NSW 2650	56	51	50	43	53	CO1	CO1	CO1
213902	83 ASHMONT AV, ASHMONT NSW 2650	56	51	50	43	45	-	-	CO1
213904	10 ALEXANDER ST, ASHMONT NSW 2650	56	51	50	43	49	-	-	CO1
213911	81 ASHMONT AV, ASHMONT NSW 2650	56	51	50	43	45	-	-	CO1
213913	4 TURNER ST, TURVEY PARK NSW 2650	58	53	52	42	47	-	-	CO1
213914	85 ASHMONT AV, ASHMONT NSW 2650	56	51	50	43	46	-	-	CO1
213934	87 ASHMONT AV, ASHMONT NSW 2650	56	51	50	43	45	-	-	CO1
213941	14 ALEXANDER ST, ASHMONT NSW 2650	56	51	50	43	50	-	-	CO1
213944	18 ALEXANDER ST, ASHMONT NSW 2650	56	51	50	43	50	-	-	CO1
213946	27 ATHOL ST, TURVEY PARK NSW 2650	58	53	52	42	48	-	-	CO1

DISCLAIMER: Address data within this document is based on external sources.
SLR Consulting Pty Ltd makes no warranty regarding the data's accuracy or reliability for any purpose.

W.015 - Track Work - Peak

SLR ID	ADDRESS	NML Daytime	NML Daytime OOH	NML Evening	NML Night-time	Predicted Level LAeq(15min)	Additional Mitigation Daytime OOH	Additional Mitigation Evening *(>2 consecutive rest periods)	Additional Mitigation Night *(>2 consecutive sleep periods)
213948	2 BENNETT ST, ASHMONT NSW 2650	56	51	50	43	50	-	-	CO1
213957	16 ALEXANDER ST, ASHMONT NSW 2650	56	51	50	43	50	-	-	CO1
213973	29 ATHOL ST, TURVEY PARK NSW 2650	58	53	52	42	50	-	-	CO1
213978	91 ASHMONT AV, ASHMONT NSW 2650	56	51	50	43	45	-	-	CO1
213987	9 MONTGOMERY ST, ASHMONT NSW 2650	56	51	50	43	48	-	-	CO1
213988	10 VEALE ST, ASHMONT NSW 2650	56	51	50	43	51	-	CO1	CO1
213990	20 ALEXANDER ST, ASHMONT NSW 2650	56	51	50	43	50	-	-	CO1
214003	25 ATHOL ST, TURVEY PARK NSW 2650	58	53	52	42	48	-	-	CO1
214005	3 BENNETT ST, ASHMONT NSW 2650	56	51	50	43	51	-	CO1	CO1
214012	31 ATHOL ST, TURVEY PARK NSW 2650	58	53	52	42	47	-	-	CO1
214013	93 ASHMONT AV, ASHMONT NSW 2650	56	51	50	43	45	-	-	CO1
214025	33 ATHOL ST, TURVEY PARK NSW 2650	58	53	52	42	49	-	-	CO1
214051	37 ATHOL ST, TURVEY PARK NSW 2650	58	53	52	42	49	-	-	CO1
214057	11 MONTGOMERY ST, ASHMONT NSW 2650	56	51	50	43	48	-	-	CO1
214059	39 ATHOL ST, TURVEY PARK NSW 2650	58	53	52	42	49	-	-	CO1
214063	22 ALEXANDER ST, ASHMONT NSW 2650	56	51	50	43	47	-	-	CO1
214065	35 ATHOL ST, TURVEY PARK NSW 2650	58	53	52	42	49	-	-	CO1
214070	6 MONTGOMERY ST, ASHMONT NSW 2650	56	51	50	43	50	-	-	CO1
214073	4 BENNETT ST, ASHMONT NSW 2650	56	51	50	43	51	-	CO1	CO1
214088	43 ATHOL ST, TURVEY PARK NSW 2650	58	53	52	42	50	-	-	CO1
214089	24 ALEXANDER ST, ASHMONT NSW 2650	56	51	50	43	49	-	-	CO1
214094	41 ATHOL ST, TURVEY PARK NSW 2650	58	53	52	42	50	-	-	CO1
214097	26 ALEXANDER ST, ASHMONT NSW 2650	56	51	50	43	49	-	-	CO1
214109	12 VEALE ST, ASHMONT NSW 2650	56	51	50	43	49	-	-	CO1
214110	1 ALEXANDER ST, ASHMONT NSW 2650	56	51	50	43	50	-	-	CO1
214121	30 ALEXANDER ST, ASHMONT NSW 2650	56	51	50	43	44	-	-	CO1
214141	28 ALEXANDER ST, ASHMONT NSW 2650	56	51	50	43	48	-	-	CO1
214147	13 MONTGOMERY ST, ASHMONT NSW 2650	56	51	50	43	49	-	-	CO1
214162	2A TURNER ST, TURVEY PARK NSW 2650	58	53	52	42	45	-	-	CO1
214171	5 ALEXANDER ST, ASHMONT NSW 2650	56	51	50	43	49	-	-	CO1
214175	3 ALEXANDER ST, ASHMONT NSW 2650	56	51	50	43	49	-	-	CO1
214177	34 ALEXANDER ST, ASHMONT NSW 2650	56	51	50	43	44	-	-	CO1
214180	8 MONTGOMERY ST, ASHMONT NSW 2650	56	51	50	43	50	-	-	CO1
214181	88A COLEMAN ST, TURVEY PARK NSW 2650	58	53	52	42	44	-	-	CO1
214204	7 ALEXANDER ST, ASHMONT NSW 2650	56	51	50	43	49	-	-	CO1
214207	9 ALEXANDER ST, ASHMONT NSW 2650	56	51	50	43	49	-	-	CO1
214209	36 ALEXANDER ST, ASHMONT NSW 2650	56	51	50	43	44	-	-	CO1
214216	11 ALEXANDER ST, ASHMONT NSW 2650	56	51	50	43	48	-	-	CO1
214230	14 VEALE ST, ASHMONT NSW 2650	56	51	50	43	49	-	-	CO1
214236	15 MONTGOMERY ST, ASHMONT NSW 2650	56	51	50	43	49	-	-	CO1
214243	94 COLEMAN ST, TURVEY PARK NSW 2650	58	53	52	42	43	-	-	CO1
214267	13 ALEXANDER ST, ASHMONT NSW 2650	56	51	50	43	49	-	-	CO1
214270	120 COLEMAN ST, TURVEY PARK NSW 2650	58	53	52	42	53	-	CO1	CO1
214286	17 ALEXANDER ST, ASHMONT NSW 2650	56	51	50	43	49	-	-	CO1
214292	10 MONTGOMERY ST, ASHMONT NSW 2650	56	51	50	43	49	-	-	CO1
214296	118 COLEMAN ST, TURVEY PARK NSW 2650	58	53	52	42	53	-	CO1	CO1
214301	102 COLEMAN ST, TURVEY PARK NSW 2650	58	53	52	42	47	-	-	CO1
214302	15 ALEXANDER ST, ASHMONT NSW 2650	56	51	50	43	51	-	CO1	CO1
214310	104 COLEMAN ST, TURVEY PARK NSW 2650	58	53	52	42	45	-	-	CO1
214315	17 MONTGOMERY ST, ASHMONT NSW 2650	56	51	50	43	48	-	-	CO1
214330	116 COLEMAN ST, TURVEY PARK NSW 2650	58	53	52	42	46	-	-	CO1
214333	19-21 ALEXANDER ST, ASHMONT NSW 2650	56	51	50	43	48	-	-	CO1
214335	23 ALEXANDER ST, ASHMONT NSW 2650	56	51	50	43	48	-	-	CO1
214343	1 BIRDWOOD ST, ASHMONT NSW 2650	56	51	50	43	48	-	-	CO1
214349	112 COLEMAN ST, TURVEY PARK NSW 2650	58	53	52	42	49	-	-	CO1
214350	114 COLEMAN ST, TURVEY PARK NSW 2650	58	53	52	42	45	-	-	CO1
214360	108 COLEMAN ST, TURVEY PARK NSW 2650	58	53	52	42	50	-	-	CO1
214363	106 COLEMAN ST, TURVEY PARK NSW 2650	58	53	52	42	43	-	-	CO1
214371	71 COLEMAN ST, TURVEY PARK NSW 2650	58	53	52	42	45	-	-	CO1
214378	25 ALEXANDER ST, ASHMONT NSW 2650	56	51	50	43	47	-	-	CO1
214380	2 BIRDWOOD ST, ASHMONT NSW 2650	56	51	50	43	49	-	-	CO1
214389	27 ALEXANDER ST, ASHMONT NSW 2650	56	51	50	43	47	-	-	CO1
214396	29 ALEXANDER ST, ASHMONT NSW 2650	56	51	50	43	45	-	-	CO1
214397	19 MONTGOMERY ST, ASHMONT NSW 2650	56	51	50	43	50	-	-	CO1
214401	12 MONTGOMERY ST, ASHMONT NSW 2650	56	51	50	43	48	-	-	CO1
214409	110 COLEMAN ST, TURVEY PARK NSW 2650	58	53	52	42	43	-	-	CO1
214415	18 VEALE ST, ASHMONT NSW 2650	56	51	50	43	49	-	-	CO1
214416	31 ALEXANDER ST, ASHMONT NSW 2650	56	51	50	43	45	-	-	CO1
214422	1 VASEY ST, ASHMONT NSW 2650	56	51	50	43	49	-	-	CO1
214423	73 COLEMAN ST, TURVEY PARK NSW 2650	58	53	52	42	43	-	-	CO1
214426	21 INVERARY ST, TURVEY PARK NSW 2650	58	53	52	42	44	-	-	CO1
214434	3 BIRDWOOD ST, ASHMONT NSW 2650	56	51	50	43	47	-	-	CO1
214447	33 ALEXANDER ST, ASHMONT NSW 2650	56	51	50	43	44	-	-	CO1
214466	2 VASEY ST, ASHMONT NSW 2650	56	51	50	43	48	-	-	CO1
214467	18 INVERARY ST, TURVEY PARK NSW 2650	58	53	52	42	44	-	-	CO1
214469	4 BIRDWOOD ST, ASHMONT NSW 2650	56	51	50	43	47	-	-	CO1
214480	21 MONTGOMERY ST, ASHMONT NSW 2650	56	51	50	43	49	-	-	CO1
214483	14 MONTGOMERY ST, ASHMONT NSW 2650	56	51	50	43	48	-	-	CO1
214501	9 MACARTHUR ST, ASHMONT NSW 2650	56	51	50	43	46	-	-	CO1
214507	19 INVERARY ST, TURVEY PARK NSW 2650	58	53	52	42	43	-	-	CO1
214510	3 VASEY ST, ASHMONT NSW 2650	56	51	50	43	48	-	-	CO1
214511	20 VEALE ST, ASHMONT NSW 2650	56	51	50	43	49	-	-	CO1
214516	13 BIMBEEN ST, TURVEY PARK NSW 2650	58	53	52	42	45	-	-	CO1
214522	5 BIRDWOOD ST, ASHMONT NSW 2650	56	51	50	43	48	-	-	CO1
214542	4 VASEY ST, ASHMONT NSW 2650	56	51	50	43	49	-	-	CO1
214547	4 MALLORY ST, ASHMONT NSW 2650	56	51	50	43	45	-	-	CO1
214556	23 MONTGOMERY ST, ASHMONT NSW 2650	56	51	50	43	46	-	-	CO1
214560	6 BIRDWOOD ST, ASHMONT NSW 2650	56	51	50	43	48	-	-	CO1
214564	10 MACARTHUR ST, ASHMONT NSW 2650	56	51	50	43	44	-	-	CO1
214571	5 VASEY ST, ASHMONT NSW 2650	56	51	50	43	46	-	-	CO1
214578	2 FREYBERG ST, ASHMONT NSW 2650	56	51	50	43	48	-	-	CO1
214588	11 MACARTHUR ST, ASHMONT NSW 2650	56	51	50	43	49	-	-	CO1
214589	4 FREYBERG ST, ASHMONT NSW 2650	56	51	50	43	46	-	-	CO1
214594	11 BIMBEEN ST, TURVEY PARK NSW 2650	58	53	52	42	44	-	-	CO1
214614	6 VASEY ST, ASHMONT NSW 2650	56	51	50	43	48	-	-	CO1
214627	25 MONTGOMERY ST, ASHMONT NSW 2650	56	51	50	43	46	-	-	CO1
214630	1 DOCKER ST, WAGGA WAGGA NSW 2650	58	53	52	42	54	CO1	CO1	CO1
214632	8 BIRDWOOD ST, ASHMONT NSW 2650	56	51	50	43	45	-	-	CO1
214633	6 MALLORY ST, ASHMONT NSW 2650	56	51	50	43	44	-	-	CO1
214663	15 INVERARY ST, TURVEY PARK NSW 2650	58	53	52	42	43	-	-	CO1
214664	12 MACARTHUR ST, ASHMONT NSW 2650	56	51	50	43	44	-	-	CO1
214674	7 VASEY ST, ASHMONT NSW 2650	56	51	50	43	46	-	-	CO1
214691	8 VASEY ST, ASHMONT NSW 2650	56	51	50	43	47	-	-	CO1
214696	13 MACARTHUR ST, ASHMONT NSW 2650	56	51	50	43	48	-	-	CO1
214703	1 DOCKER ST, WAGGA WAGGA NSW 2650	58	53	52	42	47	-	-	CO1
214711	27 MONTGOMERY ST, ASHMONT NSW 2650	56	51	50	43	47	-	-	CO1
214731	8 MALLORY ST, ASHMONT NSW 2650	56	51	50	43	44	-	-	CO1
214734	6 FREYBERG ST, ASHMONT NSW 2650	56	51	50	43	50	-	-	CO1
214737	13 INVERARY ST, TURVEY PARK NSW 2650	58	53	52	42	43	-	-	CO1
214743	7 BIMBEEN ST, TURVEY PARK NSW 2650	58	53	52	42	44	-	-	CO1
214763	9 VASEY ST, ASHMONT NSW 2650	56	51	50	43	46	-	-	CO1
214774	15 MACARTHUR ST, ASHMONT NSW 2650	56	51	50	43	47	-	-	CO1
214775	10 INVERARY ST, TURVEY PARK NSW 2650	58	53	52	42	43	-	-	CO1
214776	10 VASEY ST, ASHMONT NSW 2650	56	51	50	43	48	-	-	CO1
214777	7/9 DOCKER ST, WAGGA WAGGA NSW 2650	58	53	52	42	48	-	-	CO1
214804	8 FREYBERG ST, ASHMONT NSW 2650	56	51	50	43	48	-	-	CO1
214811	11 INVERARY ST, TURVEY PARK NSW 2650	58	53	52	42	43	-	-	CO1
214815	29 MONTGOMERY ST, ASHMONT NSW 2650	56	51	50	43	48	-	-	CO1
214819	5/9 DOCKER ST, WAGGA WAGGA NSW 2650	58	53	52	42	48	-	-	CO1
214822	10 MALLORY ST, ASHMONT NSW 2650	56	51	50	43	44	-	-	CO1
214825	5 BIMBEEN ST, TURVEY PARK NSW 2650	58	53	52	42	45	-	-	CO1
214833	3 DOCKER ST, WAGGA WAGGA NSW 2650	58	53	52	42	45	-	-	CO1
214848	17 MACARTHUR ST, ASHMONT NSW 2650	56	51	50	43	49	-	-	CO1
214851	12 VASEY ST, ASHMONT NSW 2650	56	51	50	43	47	-	-	CO1
214858	11 VASEY ST, ASHMONT NSW 2650	56	51	50	43	44	-	-	CO1
214860	8 INVERARY ST, TURVEY PARK NSW 2650	58	53	52	42	43	-	-	CO1

DISCLAIMER: Address data within this document is based on external sources.
SLR Consulting Pty Ltd makes no warranty regarding the data's accuracy or reliability for any purpose.

W.015 - Track Work - Peak

SLR ID	ADDRESS	NML Daytime	NML Daytime OOH	NML Evening	NML Night-time	Predicted Level LAeq(15min)	Additional Mitigation Daytime OOH	Additional Mitigation Evening *(>2 consecutive rest periods)	Additional Mitigation Night *(>2 consecutive sleep periods)
214895	10 FREYBERG ST, ASHMONT NSW 2650	56	51	50	43	49	-	-	CO1
214896	31 MONTGOMERY ST, ASHMONT NSW 2650	56	51	50	43	48	-	-	CO1
214900	3 BIMBEEN ST, TURVEY PARK NSW 2650	58	53	52	42	45	-	-	CO1
214905	5 DOCKER ST, WAGGA WAGGA NSW 2650	58	53	52	42	47	-	-	CO1
214906	20 ROMA ST, WAGGA WAGGA NSW 2650	58	53	52	42	48	-	-	CO1
214909	14 VASEY ST, ASHMONT NSW 2650	56	51	50	43	47	-	-	CO1
214923	13 VASEY ST, ASHMONT NSW 2650	56	51	50	43	46	-	-	CO1
214925	1/9 DOCKER ST, WAGGA WAGGA NSW 2650	58	53	52	42	45	-	-	CO1
214928	6 INVERARY ST, TURVEY PARK NSW 2650	58	53	52	42	44	-	-	CO1
214931	2 FOXBOROUGH AV, WAGGA WAGGA NSW 2650	56	51	50	43	44	-	-	CO1
214937	11 CHASTON ST, WAGGA WAGGA NSW 2650	56	51	50	43	47	-	-	CO1
214943	16 NORMAN ST, TURVEY PARK NSW 2650	58	53	52	42	43	-	-	CO1
214946	18 MACARTHUR ST, ASHMONT NSW 2650	56	51	50	43	46	-	-	CO1
214948	16 VASEY ST, ASHMONT NSW 2650	56	51	50	43	48	-	-	CO1
214955	15 ROMA ST, WAGGA WAGGA NSW 2650	58	53	52	42	48	-	-	CO1
214956	12 FREYBERG ST, ASHMONT NSW 2650	56	51	50	43	49	-	-	CO1
214958	7 INVERARY ST, TURVEY PARK NSW 2650	58	53	52	42	43	-	-	CO1
214969	18 ROMA ST, WAGGA WAGGA NSW 2650	58	53	52	42	47	-	-	CO1
214973	1 BIMBEEN ST, TURVEY PARK NSW 2650	58	53	52	42	43	-	-	CO1
214974	33 MONTGOMERY ST, ASHMONT NSW 2650	56	51	50	43	49	-	-	CO1
214979	4 FOXBOROUGH AV, WAGGA WAGGA NSW 2650	56	51	50	43	45	-	-	CO1
214987	1/1 BIMBEEN ST, TURVEY PARK NSW 2650	58	53	52	42	45	-	-	CO1
214995	13 CHASTON ST, WAGGA WAGGA NSW 2650	56	51	50	43	45	-	-	CO1
214998	15 VASEY ST, ASHMONT NSW 2650	56	51	50	43	46	-	-	CO1
215007	7 DOCKER ST, WAGGA WAGGA NSW 2650	58	53	52	42	47	-	-	CO1
215017	13 ROMA ST, WAGGA WAGGA NSW 2650	58	53	52	42	44	-	-	CO1
215019	17 CHASTON ST, WAGGA WAGGA NSW 2650	56	51	50	43	47	-	-	CO1
215026	15 CHASTON ST, WAGGA WAGGA NSW 2650	56	51	50	43	45	-	-	CO1
215028	5 INVERARY ST, TURVEY PARK NSW 2650	58	53	52	42	43	-	-	CO1
215029	16 ROMA ST, WAGGA WAGGA NSW 2650	58	53	52	42	45	-	-	CO1
215033	19 CHASTON ST, WAGGA WAGGA NSW 2650	56	51	50	43	47	-	-	CO1
215036	17 VASEY ST, ASHMONT NSW 2650	56	51	50	43	47	-	-	CO1
215037	21 CHASTON ST, WAGGA WAGGA NSW 2650	56	51	50	43	48	-	-	CO1
215038	16 FREYBERG ST, ASHMONT NSW 2650	56	51	50	43	48	-	-	CO1
1111756	1 KILDARE ST, TURVEY PARK NSW 2650	58	53	52	42	43	-	-	CO1
215042	6 FOXBOROUGH AV, WAGGA WAGGA NSW 2650	56	51	50	43	48	-	-	CO1
215043	35 MONTGOMERY ST, ASHMONT NSW 2650	56	51	50	43	48	-	-	CO1
215055	56 CHASTON ST, WAGGA WAGGA NSW 2650	56	51	50	43	54	CO1	CO1	CO1
215056	3/74 BROOKONG AV, WAGGA WAGGA NSW 2650	58	53	52	42	43	-	-	CO1
215058	25 CHASTON ST, WAGGA WAGGA NSW 2650	56	51	50	43	50	-	-	CO1
215061	23 CHASTON ST, WAGGA WAGGA NSW 2650	56	51	50	43	49	-	-	CO1
215067	11 ROMA ST, WAGGA WAGGA NSW 2650	58	53	52	42	44	-	-	CO1
215076	27 CHASTON ST, WAGGA WAGGA NSW 2650	56	51	50	43	55	CO1	CO1	CO1
215079	1 TEDDER ST, ASHMONT NSW 2650	56	51	50	43	47	-	-	CO1
215081	58 CHASTON ST, WAGGA WAGGA NSW 2650	56	51	50	43	53	CO1	CO1	CO1
215090	29 CHASTON ST, WAGGA WAGGA NSW 2650	56	51	50	43	53	CO1	CO1	CO1
215092	12 ROMA ST, WAGGA WAGGA NSW 2650	58	53	52	42	43	-	-	CO1
215098	16 MALLORY ST, ASHMONT NSW 2650	56	51	50	43	44	-	-	CO1
215103	19 VASEY ST, ASHMONT NSW 2650	56	51	50	43	47	-	-	CO1
215105	3 INVERARY ST, TURVEY PARK NSW 2650	58	53	52	42	43	-	-	CO1
215107	31 CHASTON ST, WAGGA WAGGA NSW 2650	56	51	50	43	53	CO1	CO1	CO1
215120	10 NORMAN ST, TURVEY PARK NSW 2650	58	53	52	42	45	-	-	CO1
215125	3 TEDDER ST, ASHMONT NSW 2650	56	51	50	43	47	-	-	CO1
215127	37 MONTGOMERY ST, ASHMONT NSW 2650	56	51	50	43	48	-	-	CO1
215144	33 CHASTON ST, WAGGA WAGGA NSW 2650	56	51	50	43	52	CO1	CO1	CO1
215148	35 CHASTON ST, WAGGA WAGGA NSW 2650	56	51	50	43	54	CO1	CO1	CO1
215149	8 MEURANT AV, WAGGA WAGGA NSW 2650	56	51	50	43	45	-	-	CO1
215155	10 MEURANT AV, WAGGA WAGGA NSW 2650	56	51	50	43	47	-	-	CO1
215164	1/76 BROOKONG AV, WAGGA WAGGA NSW 2650	58	53	52	42	44	-	-	CO1
215165	20 MACARTHUR ST, ASHMONT NSW 2650	56	51	50	43	47	-	-	CO1
215170	37 CHASTON ST, WAGGA WAGGA NSW 2650	56	51	50	43	54	CO1	CO1	CO1
215173	39 CHASTON ST, WAGGA WAGGA NSW 2650	56	51	50	43	58	CO1	CO1	CO1
215174	1 INVERARY ST, TURVEY PARK NSW 2650	58	53	52	42	43	-	-	CO1
215175	12 MEURANT AV, WAGGA WAGGA NSW 2650	56	51	50	43	47	-	-	CO1
215182	7 ROMA ST, WAGGA WAGGA NSW 2650	58	53	52	42	43	-	-	CO1
215188	18 FREYBERG ST, ASHMONT NSW 2650	56	51	50	43	49	-	-	CO1
215192	80 CHASTON ST, WAGGA WAGGA NSW 2650	56	51	50	43	53	CO1	CO1	CO1
215193	41 CHASTON ST, WAGGA WAGGA NSW 2650	56	51	50	43	61	CO1	CO1	CO1, CO2, (RO,AO)*
215206	15 MALLORY ST, ASHMONT NSW 2650	56	51	50	43	45	-	-	CO1
215207	14 MEURANT AV, WAGGA WAGGA NSW 2650	56	51	50	43	47	-	-	CO1
215211	43 CHASTON ST, WAGGA WAGGA NSW 2650	56	51	50	43	59	CO1	CO1	CO1, CO2, (RO,AO)*
215213	39 MONTGOMERY ST, ASHMONT NSW 2650	56	51	50	43	50	-	-	CO1
215221	45 CHASTON ST, WAGGA WAGGA NSW 2650	56	51	50	43	60	CO1	CO1	CO1, CO2, (RO,AO)*
215223	16 MEURANT AV, WAGGA WAGGA NSW 2650	56	51	50	43	46	-	-	CO1
215226	22 MACARTHUR ST, ASHMONT NSW 2650	56	51	50	43	47	-	-	CO1
215227	82 CHASTON ST, WAGGA WAGGA NSW 2650	56	51	50	43	50	-	-	CO1
215229	47 CHASTON ST, WAGGA WAGGA NSW 2650	56	51	50	43	58	CO1	CO1	CO1
215231	68 BROOKONG AV, WAGGA WAGGA NSW 2650	58	53	52	42	45	-	-	CO1
215233	20 FREYBERG ST, ASHMONT NSW 2650	56	51	50	43	46	-	-	CO1
215236	18 MEURANT AV, WAGGA WAGGA NSW 2650	56	51	50	43	46	-	-	CO1
215243	72 BROOKONG AV, WAGGA WAGGA NSW 2650	58	53	52	42	44	-	-	CO1
215246	20 MEURANT AV, WAGGA WAGGA NSW 2650	56	51	50	43	46	-	-	CO1
215255	5 ROMA ST, WAGGA WAGGA NSW 2650	58	53	52	42	43	-	-	CO1
215261	49 CHASTON ST, WAGGA WAGGA NSW 2650	56	51	50	43	58	CO1	CO1	CO1
215273	51 CHASTON ST, WAGGA WAGGA NSW 2650	56	51	50	43	59	CO1	CO1	CO1, CO2, (RO,AO)*
215275	26 MEURANT AV, WAGGA WAGGA NSW 2650	56	51	50	43	47	-	-	CO1
215276	66 BROOKONG AV, WAGGA WAGGA NSW 2650	58	53	52	42	43	-	-	CO1
215277	24 MACARTHUR ST, ASHMONT NSW 2650	56	51	50	43	46	-	-	CO1
215278	24 MEURANT AV, WAGGA WAGGA NSW 2650	56	51	50	43	47	-	-	CO1
215280	22 MEURANT AV, WAGGA WAGGA NSW 2650	56	51	50	43	49	-	-	CO1
215281	17 MALLORY ST, ASHMONT NSW 2650	56	51	50	43	46	-	-	CO1
215282	28 MEURANT AV, WAGGA WAGGA NSW 2650	56	51	50	43	51	-	CO1	CO1
215297	64 BROOKONG AV, WAGGA WAGGA NSW 2650	58	53	52	42	43	-	-	CO1
215300	41 MONTGOMERY ST, ASHMONT NSW 2650	56	51	50	43	45	-	-	CO1
215306	2A CULLEN RD, WAGGA WAGGA NSW 2650	56	51	50	43	54	CO1	CO1	CO1
215310	62 BROOKONG AV, WAGGA WAGGA NSW 2650	58	53	52	42	46	-	-	CO1
215311	30 MEURANT AV, WAGGA WAGGA NSW 2650	56	51	50	43	50	-	-	CO1
215313	32 MEURANT AV, WAGGA WAGGA NSW 2650	56	51	50	43	47	-	-	CO1
215314	76 BROOKONG AV, WAGGA WAGGA NSW 2650	58	53	52	42	43	-	-	CO1
215319	1 LEWISHAM AV, WAGGA WAGGA NSW 2650	56	51	50	43	46	-	-	CO1
215320	60 BROOKONG AV, WAGGA WAGGA NSW 2650	58	53	52	42	47	-	-	CO1
215324	38 MEURANT AV, WAGGA WAGGA NSW 2650	56	51	50	43	53	CO1	CO1	CO1
215325	36 MEURANT AV, WAGGA WAGGA NSW 2650	56	51	50	43	53	CO1	CO1	CO1
215328	2/55 CHASTON ST, WAGGA WAGGA NSW 2650	56	51	50	43	56	CO1	CO1	CO1
215335	34 MEURANT AV, WAGGA WAGGA NSW 2650	56	51	50	43	48	-	-	CO1
215336	26 MACARTHUR ST, ASHMONT NSW 2650	56	51	50	43	47	-	-	CO1
215337	3 CULLEN RD, WAGGA WAGGA NSW 2650	56	51	50	43	52	CO1	CO1	CO1
215340	56 BROOKONG AV, WAGGA WAGGA NSW 2650	58	53	52	42	45	-	-	CO1
215348	40 MEURANT AV, WAGGA WAGGA NSW 2650	56	51	50	43	50	-	-	CO1
215355	43 MONTGOMERY ST, ASHMONT NSW 2650	56	51	50	43	49	-	-	CO1
215357	21 MALLORY ST, ASHMONT NSW 2650	56	51	50	43	46	-	-	CO1
215371	42 MEURANT AV, WAGGA WAGGA NSW 2650	56	51	50	43	53	CO1	CO1	CO1
215375	1 LEWISHAM AV, WAGGA WAGGA NSW 2650	56	51	50	43	44	-	-	CO1
215384	44 MEURANT AV, WAGGA WAGGA NSW 2650	56	51	50	43	55	CO1	CO1	CO1
215390	5 CULLEN RD, WAGGA WAGGA NSW 2650	56	51	50	43	52	CO1	CO1	CO1
215392	30 MACARTHUR ST, ASHMONT NSW 2650	56	51	50	43	48	-	-	CO1
215398	46 MEURANT AV, WAGGA WAGGA NSW 2650	56	51	50	43	55	CO1	CO1	CO1
215401	2 CULLEN RD, WAGGA WAGGA NSW 2650	56	51	50	43	52	CO1	CO1	CO1
215409	48 MEURANT AV, WAGGA WAGGA NSW 2650	56	51	50	43	55	CO1	CO1	CO1
215411	54 BROOKONG AV, WAGGA WAGGA NSW 2650	58	53	52	42	45	-	-	CO1
215415	45 MONTGOMERY ST, ASHMONT NSW 2650	56	51	50	43	49	-	-	CO1
215421	50 MEURANT AV, WAGGA WAGGA NSW 2650	56	51	50	43	55	CO1	CO1	CO1
215424	5 LEWISHAM AV, WAGGA WAGGA NSW 2650	56	51	50	43	44	-	-	CO1
215427	50 BROOKONG AV, WAGGA WAGGA NSW 2650	58	53	52	42	43	-	-	CO1
215428	52 MEURANT AV, WAGGA WAGGA NSW 2650	56	51	50	43	57	CO1	CO1	CO1
215438	54 MEURANT AV, WAGGA WAGGA NSW 2650	56	51	50	43	55	CO1	CO1	CO1

DISCLAIMER: Address data within this document is based on external sources.
SLR Consulting Pty Ltd makes no warranty regarding the data's accuracy or reliability for any purpose.

W.015 - Track Work - Peak

SLR ID	ADDRESS	NML Daytime	NML Daytime OOH	NML Evening	NML Night-time	Predicted Level LAeq(15min)	Additional Mitigation Daytime OOH	Additional Mitigation Evening *(>2 consecutive rest periods)	Additional Mitigation Night *(>2 consecutive sleep periods)
215443	56 MEURANT AV, WAGGA WAGGA NSW 2650	56	51	50	43	55	CO1	CO1	CO1
215448	32 MACARTHUR ST, ASHMONT NSW 2650	56	51	50	43	48	-	-	CO1
215452	21 MEURANT AV, WAGGA WAGGA NSW 2650	56	51	50	43	51	-	CO1	CO1
215453	4 CULLEN RD, WAGGA WAGGA NSW 2650	56	51	50	43	54	CO1	CO1	CO1
215457	25 MALLORY ST, ASHMONT NSW 2650	56	51	50	43	44	-	-	CO1
215459	55 BROOKONG AV, WAGGA WAGGA NSW 2650	58	53	52	42	44	-	-	CO1
215463	47 MONTGOMERY ST, ASHMONT NSW 2650	56	51	50	43	47	-	-	CO1
215465	31 TRUSCOTT DR, ASHMONT NSW 2650	56	51	50	43	44	-	-	CO1
215466	57 BROOKONG AV, WAGGA WAGGA NSW 2650	58	53	52	42	43	-	-	CO1
215469	53 BROOKONG AV, WAGGA WAGGA NSW 2650	58	53	52	42	43	-	-	CO1
215473	27 MEURANT AV, WAGGA WAGGA NSW 2650	56	51	50	43	51	-	CO1	CO1
215474	18-20 DOCKER ST, WAGGA WAGGA NSW 2650	56	51	50	43	46	-	-	CO1
215476	7 LEWISHAM AV, WAGGA WAGGA NSW 2650	56	51	50	43	46	-	-	CO1
215477	2/29 MEURANT AV, WAGGA WAGGA NSW 2650	56	51	50	43	52	CO1	CO1	CO1
215478	34 MACARTHUR ST, ASHMONT NSW 2650	56	51	50	43	47	-	-	CO1
215483	51 BROOKONG AV, WAGGA WAGGA NSW 2650	58	53	52	42	43	-	-	CO1
215490	59 BROOKONG AV, WAGGA WAGGA NSW 2650	58	53	52	42	44	-	-	CO1
215495	65 BROOKONG AV, WAGGA WAGGA NSW 2650	58	53	52	42	44	-	-	CO1
215497	61 BROOKONG AV, WAGGA WAGGA NSW 2650	58	53	52	42	44	-	-	CO1
215498	49 BROOKONG AV, WAGGA WAGGA NSW 2650	58	53	52	42	43	-	-	CO1
215501	27 MALLORY ST, ASHMONT NSW 2650	56	51	50	43	44	-	-	CO1
215503	67 BROOKONG AV, WAGGA WAGGA NSW 2650	58	53	52	42	43	-	-	CO1
215507	47 BROOKONG AV, WAGGA WAGGA NSW 2650	58	53	52	42	43	-	-	CO1
215522	45 BROOKONG AV, WAGGA WAGGA NSW 2650	58	53	52	42	43	-	-	CO1
215524	6 CULLEN RD, WAGGA WAGGA NSW 2650	56	51	50	43	56	CO1	CO1	CO1
215531	9 LEWISHAM AV, WAGGA WAGGA NSW 2650	56	51	50	43	46	-	-	CO1
215540	40 BROOKONG AV, WAGGA WAGGA NSW 2650	58	53	52	42	43	-	-	CO1
215543	43 BROOKONG AV, WAGGA WAGGA NSW 2650	58	53	52	42	43	-	-	CO1
215546	34 MACARTHUR ST, ASHMONT NSW 2650	56	51	50	43	46	-	-	CO1
215556	45 MEURANT AV, WAGGA WAGGA NSW 2650	56	51	50	43	53	CO1	CO1	CO1
215558	39 MEURANT AV, WAGGA WAGGA NSW 2650	56	51	50	43	52	CO1	CO1	CO1
215559	79 BROOKONG AV, WAGGA WAGGA NSW 2650	58	53	52	42	43	-	-	CO1
215564	81 BROOKONG AV, WAGGA WAGGA NSW 2650	58	53	52	42	44	-	-	CO1
215565	43 MEURANT AV, WAGGA WAGGA NSW 2650	56	51	50	43	52	CO1	CO1	CO1
215566	41 BROOKONG AV, WAGGA WAGGA NSW 2650	58	53	52	42	43	-	-	CO1
215568	47 MEURANT AV, WAGGA WAGGA NSW 2650	56	51	50	43	53	CO1	CO1	CO1
215571	41 MEURANT AV, WAGGA WAGGA NSW 2650	56	51	50	43	55	CO1	CO1	CO1
215574	83 BROOKONG AV, WAGGA WAGGA NSW 2650	58	53	52	42	43	-	-	CO1
215578	2 MURRAY ST, WAGGA WAGGA NSW 2650	58	53	52	42	43	-	-	CO1
215581	49 MEURANT AV, WAGGA WAGGA NSW 2650	56	51	50	43	54	CO1	CO1	CO1
215585	8 CULLEN RD, WAGGA WAGGA NSW 2650	56	51	50	43	55	CO1	CO1	CO1
215591	31 MALLORY ST, ASHMONT NSW 2650	56	51	50	43	44	-	-	CO1
215602	53 MEURANT AV, WAGGA WAGGA NSW 2650	56	51	50	43	55	CO1	CO1	CO1
215603	55 MEURANT AV, WAGGA WAGGA NSW 2650	56	51	50	43	53	CO1	CO1	CO1
215607	51 MEURANT AV, WAGGA WAGGA NSW 2650	56	51	50	43	54	CO1	CO1	CO1
215611	5 MORSHEAD ST, ASHMONT NSW 2650	56	51	50	43	47	-	-	CO1
215628	22 DOCKER ST, WAGGA WAGGA NSW 2650	56	51	50	43	46	-	-	CO1
215637	10 CULLEN RD, WAGGA WAGGA NSW 2650	56	51	50	43	55	CO1	CO1	CO1
215641	7 MORSHEAD ST, ASHMONT NSW 2650	56	51	50	43	48	-	-	CO1
215647	9 MORSHEAD ST, ASHMONT NSW 2650	56	51	50	43	47	-	-	CO1
215649	11 MORSHEAD ST, ASHMONT NSW 2650	56	51	50	43	46	-	-	CO1
215653	33 MALLORY ST, ASHMONT NSW 2650	56	51	50	43	46	-	-	CO1
215658	2 SULLIVAN AV, WAGGA WAGGA NSW 2650	56	51	50	43	49	-	-	CO1
215660	13 MORSHEAD ST, ASHMONT NSW 2650	56	51	50	43	46	-	-	CO1
215665	8 MACKAY PL, ASHMONT NSW 2650	56	51	50	43	48	-	-	CO1
215666	15 MORSHEAD ST, ASHMONT NSW 2650	56	51	50	43	46	-	-	CO1
215667	11 LEWISHAM AV, WAGGA WAGGA NSW 2650	56	51	50	43	47	-	-	CO1
215670	53 VEALE ST, ASHMONT NSW 2650	56	51	50	43	48	-	-	CO1
215680	7 MACKAY PL, ASHMONT NSW 2650	56	51	50	43	48	-	-	CO1
215683	11 CULLEN RD, WAGGA WAGGA NSW 2650	56	51	50	43	51	-	CO1	CO1
215690	35 MALLORY ST, ASHMONT NSW 2650	56	51	50	43	46	-	-	CO1
215693	9 MACKAY PL, ASHMONT NSW 2650	56	51	50	43	47	-	-	CO1
215694	17 MORSHEAD ST, ASHMONT NSW 2650	56	51	50	43	48	-	-	CO1
215695	37 BROOKONG AV, WAGGA WAGGA NSW 2650	58	53	52	42	43	-	-	CO1
215697	56 VEALE ST, ASHMONT NSW 2650	56	51	50	43	47	-	-	CO1
215698	12 CULLEN RD, WAGGA WAGGA NSW 2650	56	51	50	43	55	CO1	CO1	CO1
215704	10 MACKAY PL, ASHMONT NSW 2650	56	51	50	43	47	-	-	CO1
215720	2A SULLIVAN AV, WAGGA WAGGA NSW 2650	56	51	50	43	50	-	-	CO1
215729	4 SULLIVAN AV, WAGGA WAGGA NSW 2650	56	51	50	43	49	-	-	CO1
215732	55 VEALE ST, ASHMONT NSW 2650	56	51	50	43	48	-	-	CO1
215742	8 SULLIVAN AV, WAGGA WAGGA NSW 2650	56	51	50	43	51	-	CO1	CO1
215743	6 SULLIVAN AV, WAGGA WAGGA NSW 2650	56	51	50	43	53	CO1	CO1	CO1
215754	14 CULLEN RD, WAGGA WAGGA NSW 2650	56	51	50	43	54	CO1	CO1	CO1
215756	21 MORSHEAD ST, ASHMONT NSW 2650	56	51	50	43	46	-	-	CO1
215757	10 SULLIVAN AV, WAGGA WAGGA NSW 2650	56	51	50	43	50	-	-	CO1
215761	12 SULLIVAN AV, WAGGA WAGGA NSW 2650	56	51	50	43	52	CO1	CO1	CO1
215763	14 SULLIVAN AV, WAGGA WAGGA NSW 2650	56	51	50	43	51	-	CO1	CO1
215769	58 VEALE ST, ASHMONT NSW 2650	56	51	50	43	46	-	-	CO1
215784	18 SULLIVAN AV, WAGGA WAGGA NSW 2650	56	51	50	43	54	CO1	CO1	CO1
215787	16 SULLIVAN AV, WAGGA WAGGA NSW 2650	56	51	50	43	54	CO1	CO1	CO1
215792	THE FORREST CENTRE 7 EMBLEN ST, WAGGA W	56	51	50	43	52	CO1	CO1	CO1
215797	20 SULLIVAN AV, WAGGA WAGGA NSW 2650	56	51	50	43	51	-	CO1	CO1
215804	5 YATHONG ST, WAGGA WAGGA NSW 2650	58	53	52	42	43	-	-	CO1
215806	16 CULLEN RD, WAGGA WAGGA NSW 2650	56	51	50	43	54	CO1	CO1	CO1
215814	33 BROOKONG AV, WAGGA WAGGA NSW 2650	58	53	52	42	43	-	-	CO1
215837	7 YATHONG ST, WAGGA WAGGA NSW 2650	58	53	52	42	43	-	-	CO1
215839	60 VEALE ST, ASHMONT NSW 2650	56	51	50	43	48	-	-	CO1
215852	5 MACKAY PL, ASHMONT NSW 2650	56	51	50	43	46	-	-	CO1
215854	THE FORREST CENTRE 9 EMBLEN ST, WAGGA W	56	51	50	43	50	-	-	CO1
215857	37 MALLORY ST, ASHMONT NSW 2650	56	51	50	43	45	-	-	CO1
215860	2 MACKAY PL, ASHMONT NSW 2650	56	51	50	43	45	-	-	CO1
215865	1/57 VEALE ST, ASHMONT NSW 2650	56	51	50	43	44	-	-	CO1
215867	18 CULLEN RD, WAGGA WAGGA NSW 2650	56	51	50	43	53	CO1	CO1	CO1
215874	188 EDWARD ST, WAGGA WAGGA NSW 2650	58	53	52	42	43	-	-	CO1
215883	57 VEALE ST, ASHMONT NSW 2650	56	51	50	43	46	-	-	CO1
215890	1 SULLIVAN AV, WAGGA WAGGA NSW 2650	56	51	50	43	48	-	-	CO1
215891	4 MACKAY PL, ASHMONT NSW 2650	56	51	50	43	46	-	-	CO1
215906	3 MACKAY PL, ASHMONT NSW 2650	56	51	50	43	46	-	-	CO1
215907	3 SULLIVAN AV, WAGGA WAGGA NSW 2650	56	51	50	43	50	-	-	CO1
215915	62 VEALE ST, ASHMONT NSW 2650	56	51	50	43	48	-	-	CO1
215916	5 SULLIVAN AV, WAGGA WAGGA NSW 2650	56	51	50	43	51	-	CO1	CO1
215917	THE FORREST CENTRE 11 EMBLEN ST, WAGGA	56	51	50	43	49	-	-	CO1
215927	7 SULLIVAN AV, WAGGA WAGGA NSW 2650	56	51	50	43	53	CO1	CO1	CO1
215929	9 SULLIVAN AV, WAGGA WAGGA NSW 2650	56	51	50	43	52	CO1	CO1	CO1
215932	20 CULLEN RD, WAGGA WAGGA NSW 2650	56	51	50	43	53	CO1	CO1	CO1
215941	59 VEALE ST, ASHMONT NSW 2650	56	51	50	43	45	-	-	CO1
215960	11 SULLIVAN AV, WAGGA WAGGA NSW 2650	56	51	50	43	51	-	CO1	CO1
215968	13 SULLIVAN AV, WAGGA WAGGA NSW 2650	56	51	50	43	53	CO1	CO1	CO1
215974	15 SULLIVAN AV, WAGGA WAGGA NSW 2650	56	51	50	43	53	CO1	CO1	CO1
215980	17 SULLIVAN AV, WAGGA WAGGA NSW 2650	56	51	50	43	53	CO1	CO1	CO1
215981	19 MORSHEAD ST, ASHMONT NSW 2650	56	51	50	43	48	-	-	CO1
215983	42 MALLORY ST, ASHMONT NSW 2650	56	51	50	43	45	-	-	CO1
215995	19 SULLIVAN AV, WAGGA WAGGA NSW 2650	56	51	50	43	51	-	CO1	CO1
216000	64 VEALE ST, ASHMONT NSW 2650	56	51	50	43	46	-	-	CO1
216003	22 CULLEN RD, WAGGA WAGGA NSW 2650	56	51	50	43	53	CO1	CO1	CO1
216020	48 MALLORY ST, ASHMONT NSW 2650	56	51	50	43	45	-	-	CO1
1111788	THE FORREST CENTRE 3/44 HARDY AV, WAGGA	56	51	50	43	49	-	-	CO1
216030	44 HARDY AV, WAGGA WAGGA NSW 2650	56	51	50	43	46	-	-	CO1
216032	13 SULLIVAN AV, WAGGA WAGGA NSW 2650	56	51	50	43	51	-	CO1	CO1
216038	61 VEALE ST, ASHMONT NSW 2650	56	51	50	43	44	-	-	CO1
216043	34 DOCKER ST, WAGGA WAGGA NSW 2650	56	51	50	43	44	-	-	CO1
216074	THE FORREST CENTRE 2/44 HARDY AV, WAGGA	56	51	50	43	49	-	-	CO1
216078	66 VEALE ST, ASHMONT NSW 2650	56	51	50	43	45	-	-	CO1
216082	24 CULLEN RD, WAGGA WAGGA NSW 2650	56	51	50	43	51	-	CO1	CO1
216091	46 HARDY AV, WAGGA WAGGA NSW 2650	56	51	50	43	49	-	-	CO1
216092	46 MALLORY ST, ASHMONT NSW 2650	56	51	50	43	44	-	-	CO1

DISCLAIMER: Address data within this document is based on external sources.
SLR Consulting Pty Ltd makes no warranty regarding the data's accuracy or reliability for any purpose.

W.015 - Track Work - Peak

SLR ID	ADDRESS	NML Daytime	NML Daytime OOH	NML Evening	NML Night-time	Predicted Level LAeq(15min)	Additional Mitigation Daytime OOH	Additional Mitigation Evening *(>2 consecutive rest periods)	Additional Mitigation Night *(>2 consecutive sleep periods)
216101	63 VEALE ST, ASHMONT NSW 2650	56	51	50	43	46	-	-	CO1
216116	17 HARDY AV, WAGGA WAGGA NSW 2650	56	51	50	43	44	-	-	CO1
216131	48 HARDY AV, WAGGA WAGGA NSW 2650	56	51	50	43	48	-	-	CO1
216132	10 CLOWES PL, ASHMONT NSW 2650	56	51	50	43	47	-	-	CO1
216135	11 CLOWES PL, ASHMONT NSW 2650	56	51	50	43	45	-	-	CO1
216138	68 VEALE ST, ASHMONT NSW 2650	56	51	50	43	44	-	-	CO1
216139	54 HARDY AV, WAGGA WAGGA NSW 2650	56	51	50	43	49	-	-	CO1
216141	26 CULLEN RD, WAGGA WAGGA NSW 2650	56	51	50	43	52	CO1	CO1	CO1
216145	50 HARDY AV, WAGGA WAGGA NSW 2650	56	51	50	43	51	-	CO1	CO1
216156	9 CLOWES PL, ASHMONT NSW 2650	56	51	50	43	46	-	-	CO1
216157	52 HARDY AV, WAGGA WAGGA NSW 2650	56	51	50	43	50	-	-	CO1
216163	56 HARDY AV, WAGGA WAGGA NSW 2650	56	51	50	43	52	CO1	CO1	CO1
216168	65 VEALE ST, ASHMONT NSW 2650	56	51	50	43	46	-	-	CO1
216180	58 HARDY AV, WAGGA WAGGA NSW 2650	56	51	50	43	50	-	-	CO1
216189	12 CLOWES PL, ASHMONT NSW 2650	56	51	50	43	47	-	-	CO1
216193	60 HARDY AV, WAGGA WAGGA NSW 2650	56	51	50	43	49	-	-	CO1
216195	62 HARDY AV, WAGGA WAGGA NSW 2650	56	51	50	43	48	-	-	CO1
216205	70 VEALE ST, ASHMONT NSW 2650	56	51	50	43	45	-	-	CO1
216211	64 HARDY AV, WAGGA WAGGA NSW 2650	56	51	50	43	47	-	-	CO1
216214	66 HARDY AV, WAGGA WAGGA NSW 2650	56	51	50	43	50	-	-	CO1
216218	13 CLOWES PL, ASHMONT NSW 2650	56	51	50	43	45	-	-	CO1
216220	68 HARDY AV, WAGGA WAGGA NSW 2650	56	51	50	43	50	-	-	CO1
216225	28 CULLEN RD, WAGGA WAGGA NSW 2650	56	51	50	43	49	-	-	CO1
216244	8 CLOWES PL, ASHMONT NSW 2650	56	51	50	43	44	-	-	CO1
216247	33 HARDY AV, WAGGA WAGGA NSW 2650	56	51	50	43	45	-	-	CO1
216252	37 HARDY AV, WAGGA WAGGA NSW 2650	56	51	50	43	49	-	-	CO1
216254	35 HARDY AV, WAGGA WAGGA NSW 2650	56	51	50	43	49	-	-	CO1
216273	39 HARDY AV, WAGGA WAGGA NSW 2650	56	51	50	43	44	-	-	CO1
216277	72 VEALE ST, ASHMONT NSW 2650	56	51	50	43	44	-	-	CO1
216280	14 CLOWES PL, ASHMONT NSW 2650	56	51	50	43	45	-	-	CO1
216285	41 HARDY AV, WAGGA WAGGA NSW 2650	56	51	50	43	46	-	-	CO1
216300	43 HARDY AV, WAGGA WAGGA NSW 2650	56	51	50	43	48	-	-	CO1
216301	30 CULLEN RD, WAGGA WAGGA NSW 2650	56	51	50	43	48	-	-	CO1
216316	18 GORMLY AV, WAGGA WAGGA NSW 2650	56	51	50	43	44	-	-	CO1
216338	45 HARDY AV, WAGGA WAGGA NSW 2650	56	51	50	43	51	-	CO1	CO1
216339	69 VEALE ST, ASHMONT NSW 2650	56	51	50	43	46	-	-	CO1
216347	51 HARDY AV, WAGGA WAGGA NSW 2650	56	51	50	43	50	-	-	CO1
216356	74 VEALE ST, ASHMONT NSW 2650	56	51	50	43	44	-	-	CO1
216362	2/7 CLOWES PL, ASHMONT NSW 2650	56	51	50	43	44	-	-	CO1
216366	53 HARDY AV, WAGGA WAGGA NSW 2650	56	51	50	43	49	-	-	CO1
216371	47 HARDY AV, WAGGA WAGGA NSW 2650	56	51	50	43	49	-	-	CO1
216374	49 HARDY AV, WAGGA WAGGA NSW 2650	56	51	50	43	49	-	-	CO1
216380	UNIT 3 32 CULLEN RD, WAGGA WAGGA NSW 265	56	51	50	43	51	-	CO1	CO1
216384	55 HARDY AV, WAGGA WAGGA NSW 2650	56	51	50	43	49	-	-	CO1
216388	57 HARDY AV, WAGGA WAGGA NSW 2650	56	51	50	43	49	-	-	CO1
216395	5 CLOWES PL, ASHMONT NSW 2650	56	51	50	43	45	-	-	CO1
216397	6 CLOWES PL, ASHMONT NSW 2650	56	51	50	43	46	-	-	CO1
216417	71 VEALE ST, ASHMONT NSW 2650	56	51	50	43	44	-	-	CO1
216427	59 HARDY AV, WAGGA WAGGA NSW 2650	56	51	50	43	49	-	-	CO1
216428	61 HARDY AV, WAGGA WAGGA NSW 2650	56	51	50	43	49	-	-	CO1
216431	76 VEALE ST, ASHMONT NSW 2650	56	51	50	43	44	-	-	CO1
216445	UNIT 5 32 CULLEN RD, WAGGA WAGGA NSW 265	56	51	50	43	49	-	-	CO1
216450	65 HARDY AV, WAGGA WAGGA NSW 2650	56	51	50	43	50	-	-	CO1
216455	63 HARDY AV, WAGGA WAGGA NSW 2650	56	51	50	43	50	-	-	CO1
216460	32 GORMLY AV, WAGGA WAGGA NSW 2650	56	51	50	43	46	-	-	CO1
216465	17 CLOWES PL, ASHMONT NSW 2650	56	51	50	43	47	-	-	CO1
216497	1 DUNLOP PL, ASHMONT NSW 2650	56	51	50	43	45	-	-	CO1
216505	38 GORMLY AV, WAGGA WAGGA NSW 2650	56	51	50	43	46	-	-	CO1
216509	3 CLOWES PL, ASHMONT NSW 2650	56	51	50	43	45	-	-	CO1
216511	36 CULLEN RD, WAGGA WAGGA NSW 2650	56	51	50	43	48	-	-	CO1
216512	44 GORMLY AV, WAGGA WAGGA NSW 2650	56	51	50	43	49	-	-	CO1
216514	42 GORMLY AV, WAGGA WAGGA NSW 2650	56	51	50	43	44	-	-	CO1
216522	73 VEALE ST, ASHMONT NSW 2650	56	51	50	43	46	-	-	CO1
216523	40 GORMLY AV, WAGGA WAGGA NSW 2650	56	51	50	43	46	-	-	CO1
216538	46 GORMLY AV, WAGGA WAGGA NSW 2650	56	51	50	43	44	-	-	CO1
1111677	52 DOCKER ST, WAGGA WAGGA NSW 2650	56	51	50	43	44	-	-	CO1
216563	78 VEALE ST, ASHMONT NSW 2650	56	51	50	43	45	-	-	CO1
216570	48 GORMLY AV, WAGGA WAGGA NSW 2650	56	51	50	43	45	-	-	CO1
1111679	52 GORMLY AV, WAGGA WAGGA NSW 2650	56	51	50	43	48	-	-	CO1
216593	52 GORMLY AV, WAGGA WAGGA NSW 2650	56	51	50	43	49	-	-	CO1
216600	50 GORMLY AV, WAGGA WAGGA NSW 2650	56	51	50	43	48	-	-	CO1
216606	75 VEALE ST, ASHMONT NSW 2650	56	51	50	43	44	-	-	CO1
216610	38 CULLEN RD, WAGGA WAGGA NSW 2650	56	51	50	43	48	-	-	CO1
216621	17 GORMLY AV, WAGGA WAGGA NSW 2650	56	51	50	43	44	-	-	CO1
216631	54 GORMLY AV, WAGGA WAGGA NSW 2650	56	51	50	43	49	-	-	CO1
216637	56 GORMLY AV, WAGGA WAGGA NSW 2650	56	51	50	43	51	-	CO1	CO1
216650	58 GORMLY AV, WAGGA WAGGA NSW 2650	56	51	50	43	50	-	-	CO1
216652	40 CULLEN RD, WAGGA WAGGA NSW 2650	56	51	50	43	49	-	-	CO1
216664	62 GORMLY AV, WAGGA WAGGA NSW 2650	56	51	50	43	49	-	-	CO1
216667	60 GORMLY AV, WAGGA WAGGA NSW 2650	56	51	50	43	49	-	-	CO1
216671	31 GORMLY AV, WAGGA WAGGA NSW 2650	56	51	50	43	45	-	-	CO1
216677	64 GORMLY AV, WAGGA WAGGA NSW 2650	56	51	50	43	49	-	-	CO1
216685	33 GORMLY AV, WAGGA WAGGA NSW 2650	56	51	50	43	44	-	-	CO1
216690	35 GORMLY AV, WAGGA WAGGA NSW 2650	56	51	50	43	45	-	-	CO1
216698	77 VEALE ST, ASHMONT NSW 2650	56	51	50	43	45	-	-	CO1
216723	39 GORMLY AV, WAGGA WAGGA NSW 2650	56	51	50	43	46	-	-	CO1
216724	42 CULLEN RD, WAGGA WAGGA NSW 2650	56	51	50	43	47	-	-	CO1
216725	37 GORMLY AV, WAGGA WAGGA NSW 2650	56	51	50	43	47	-	-	CO1
1111704	80 VEALE ST, ASHMONT NSW 2650	56	51	50	43	44	-	-	CO1
216754	80 VEALE ST, ASHMONT NSW 2650	56	51	50	43	45	-	-	CO1
216759	41 GORMLY AV, WAGGA WAGGA NSW 2650	56	51	50	43	48	-	-	CO1
216797	79 VEALE ST, ASHMONT NSW 2650	56	51	50	43	44	-	-	CO1
216815	43 GORMLY AV, WAGGA WAGGA NSW 2650	56	51	50	43	48	-	-	CO1
216816	49 GORMLY AV, WAGGA WAGGA NSW 2650	56	51	50	43	48	-	-	CO1
216829	45 GORMLY AV, WAGGA WAGGA NSW 2650	56	51	50	43	50	-	-	CO1
216836	51 GORMLY AV, WAGGA WAGGA NSW 2650	56	51	50	43	47	-	-	CO1
216843	82 VEALE ST, ASHMONT NSW 2650	56	51	50	43	44	-	-	CO1
216851	55 GORMLY AV, WAGGA WAGGA NSW 2650	56	51	50	43	48	-	-	CO1
216861	5 DUNLOP PL, ASHMONT NSW 2650	56	51	50	43	44	-	-	CO1
216862	47 GORMLY AV, WAGGA WAGGA NSW 2650	56	51	50	43	48	-	-	CO1
216864	53 GORMLY AV, WAGGA WAGGA NSW 2650	56	51	50	43	48	-	-	CO1
216877	57 GORMLY AV, WAGGA WAGGA NSW 2650	56	51	50	43	49	-	-	CO1
216882	59 GORMLY AV, WAGGA WAGGA NSW 2650	56	51	50	43	49	-	-	CO1
216903	81 VEALE ST, ASHMONT NSW 2650	56	51	50	43	45	-	-	CO1
216906	63 GORMLY AV, WAGGA WAGGA NSW 2650	56	51	50	43	48	-	-	CO1
216909	310 EDWARD ST, WAGGA WAGGA NSW 2650	56	51	50	43	45	-	-	CO1
216918	61 GORMLY AV, WAGGA WAGGA NSW 2650	56	51	50	43	49	-	-	CO1
216925	84 VEALE ST, ASHMONT NSW 2650	56	51	50	43	45	-	-	CO1
216928	75 TRUSCOTT DR, ASHMONT NSW 2650	56	51	50	43	44	-	-	CO1
216944	275 EDWARD ST, WAGGA WAGGA NSW 2650	58	53	52	42	43	-	-	CO1
216949	65 GORMLY AV, WAGGA WAGGA NSW 2650	56	51	50	43	50	-	-	CO1
216956	312 EDWARD ST, WAGGA WAGGA NSW 2650	56	51	50	43	47	-	-	CO1
216961	277 EDWARD ST, WAGGA WAGGA NSW 2650	58	53	52	42	43	-	-	CO1
216963	314 EDWARD ST, WAGGA WAGGA NSW 2650	56	51	50	43	45	-	-	CO1
216995	318 EDWARD ST, WAGGA WAGGA NSW 2650	56	51	50	43	44	-	-	CO1
216996	316 EDWARD ST, WAGGA WAGGA NSW 2650	56	51	50	43	45	-	-	CO1
216997	10 TRUSCOTT DR, ASHMONT NSW 2650	56	51	50	43	44	-	-	CO1
217002	320A EDWARD ST, WAGGA WAGGA NSW 2650	56	51	50	43	46	-	-	CO1
217010	2/63 GORMLY AV, WAGGA WAGGA NSW 2650	56	51	50	43	47	-	-	CO1
217014	281 EDWARD ST, WAGGA WAGGA NSW 2650	58	53	52	42	43	-	-	CO1
217021	86 VEALE ST, ASHMONT NSW 2650	56	51	50	43	46	-	-	CO1
217031	322 EDWARD ST, WAGGA WAGGA NSW 2650	56	51	50	43	47	-	-	CO1
217049	324 EDWARD ST, WAGGA WAGGA NSW 2650	56	51	50	43	48	-	-	CO1
217054	295 EDWARD ST, WAGGA WAGGA NSW 2650	56	51	50	43	46	-	-	CO1
217077	326 EDWARD ST, WAGGA WAGGA NSW 2650	56	51	50	43	46	-	-	CO1
217091	328 EDWARD ST, WAGGA WAGGA NSW 2650	56	51	50	43	48	-	-	CO1

DISCLAIMER: Address data within this document is based on external sources.
SLR Consulting Pty Ltd makes no warranty regarding the data's accuracy or reliability for any purpose.

W.015 - Track Work - Peak

SLR ID	ADDRESS	NML Daytime	NML Daytime OOH	NML Evening	NML Night-time	Predicted Level LAeq(15min)	Additional Mitigation Daytime OOH	Additional Mitigation Evening *(>2 consecutive rest periods)	Additional Mitigation Night *(>2 consecutive sleep periods)
217095	81 TRUSCOTT DR, ASHMONT NSW 2650	56	51	50	43	44	-	-	CO1
217102	330 EDWARD ST, WAGGA WAGGA NSW 2650	56	51	50	43	46	-	-	CO1
217110	88 VEALE ST, ASHMONT NSW 2650	56	51	50	43	44	-	-	CO1
217112	14 TRUSCOTT DR, ASHMONT NSW 2650	56	51	50	43	44	-	-	CO1
217120	332 EDWARD ST, WAGGA WAGGA NSW 2650	56	51	50	43	49	-	-	CO1
217136	334 EDWARD ST, WAGGA WAGGA NSW 2650	56	51	50	43	49	-	-	CO1
217145	336 EDWARD ST, WAGGA WAGGA NSW 2650	56	51	50	43	49	-	-	CO1
217147	344 EDWARD ST, WAGGA WAGGA NSW 2650	56	51	50	43	47	-	-	CO1
217152	87 VEALE ST, ASHMONT NSW 2650	56	51	50	43	44	-	-	CO1
217153	338 EDWARD ST, WAGGA WAGGA NSW 2650	56	51	50	43	48	-	-	CO1
217157	340 EDWARD ST, WAGGA WAGGA NSW 2650	56	51	50	43	47	-	-	CO1
217162	342 EDWARD ST, WAGGA WAGGA NSW 2650	56	51	50	43	47	-	-	CO1
217177	2/311 EDWARD ST, WAGGA WAGGA NSW 2650	56	51	50	43	44	-	-	CO1
217338	317 EDWARD ST, WAGGA WAGGA NSW 2650	56	51	50	43	47	-	-	CO1
217344	28A DARLOW ST, WAGGA WAGGA NSW 2650	58	53	52	42	43	-	-	CO1
217352	305-309 EDWARD ST, WAGGA WAGGA NSW 2650	60	60	60	45	46	-	-	CO1
217364	92 VEALE ST, ASHMONT NSW 2650	56	51	50	43	44	-	-	CO1
217375	313-315 EDWARD ST, WAGGA WAGGA NSW 2650	60	60	60	45	49	-	-	CO1
217403	93 VEALE ST, ASHMONT NSW 2650	56	51	50	43	44	-	-	CO1
217439	77 DOCKER ST, WAGGA WAGGA NSW 2650	58	53	52	42	43	-	-	CO1
217484	337 EDWARD ST, WAGGA WAGGA NSW 2650	60	60	60	45	47	-	-	CO1
217614	100 VEALE ST, ASHMONT NSW 2650	56	51	50	43	44	-	-	CO1
217639	22 SOUTH PDE, WAGGA WAGGA NSW 2650	56	51	50	43	44	-	-	CO1
217662	24 SOUTH PDE, WAGGA WAGGA NSW 2650	56	51	50	43	44	-	-	CO1
217700	38 SOUTH PDE, WAGGA WAGGA NSW 2650	56	51	50	43	47	-	-	CO1
217710	40 SOUTH PDE, WAGGA WAGGA NSW 2650	56	51	50	43	45	-	-	CO1
217716	42 SOUTH PDE, WAGGA WAGGA NSW 2650	56	51	50	43	46	-	-	CO1
217724	44 SOUTH PDE, WAGGA WAGGA NSW 2650	56	51	50	43	47	-	-	CO1
217731	46 SOUTH PDE, WAGGA WAGGA NSW 2650	56	51	50	43	46	-	-	CO1
217757	48 SOUTH PDE, WAGGA WAGGA NSW 2650	56	51	50	43	46	-	-	CO1
217764	52 SOUTH PDE, WAGGA WAGGA NSW 2650	56	51	50	43	46	-	-	CO1
217775	56 SOUTH PDE, WAGGA WAGGA NSW 2650	56	51	50	43	45	-	-	CO1
217889	2 WEST PDE, WAGGA WAGGA NSW 2650	56	51	50	43	47	-	-	CO1
217931	6 WEST PDE, WAGGA WAGGA NSW 2650	56	51	50	43	47	-	-	CO1
217968	2/32 BOLTON ST, WAGGA WAGGA NSW 2650	58	53	52	42	43	-	-	CO1
217973	8 WEST PDE, WAGGA WAGGA NSW 2650	56	51	50	43	46	-	-	CO1
218018	10 WEST PDE, WAGGA WAGGA NSW 2650	56	51	50	43	46	-	-	CO1
218056	12 WEST PDE, WAGGA WAGGA NSW 2650	56	51	50	43	46	-	-	CO1
218063	4-6 BOLTON ST, WAGGA WAGGA NSW 2650	58	53	52	42	43	-	-	CO1
218107	14 WEST PDE, WAGGA WAGGA NSW 2650	56	51	50	43	44	-	-	CO1
218124	41-43 SHAW ST, WAGGA WAGGA NSW 2650	58	53	52	42	46	-	-	CO1
218144	16 WEST PDE, WAGGA WAGGA NSW 2650	56	51	50	43	44	-	-	CO1
218184	18 WEST PDE, WAGGA WAGGA NSW 2650	56	51	50	43	46	-	-	CO1
218215	1 NORTH PDE, WAGGA WAGGA NSW 2650	56	51	50	43	45	-	-	CO1
218222	5 NORTH PDE, WAGGA WAGGA NSW 2650	56	51	50	43	44	-	-	CO1
218235	7 NORTH PDE, WAGGA WAGGA NSW 2650	56	51	50	43	45	-	-	CO1
218245	9 NORTH PDE, WAGGA WAGGA NSW 2650	56	51	50	43	45	-	-	CO1
218270	17 NORTH PDE, WAGGA WAGGA NSW 2650	56	51	50	43	44	-	-	CO1
218306	2 SPRING ST, WAGGA WAGGA NSW 2650	56	51	50	43	45	-	-	CO1
218310	27 NORTH PDE, WAGGA WAGGA NSW 2650	56	51	50	43	44	-	-	CO1
218338	3/24 WEST PDE, WAGGA WAGGA NSW 2650	56	51	50	43	45	-	-	CO1
218346	14 SPRING ST, WAGGA WAGGA NSW 2650	56	51	50	43	45	-	-	CO1
218380	24 SPRING ST, WAGGA WAGGA NSW 2650	56	51	50	43	45	-	-	CO1
218396	26 SPRING ST, WAGGA WAGGA NSW 2650	56	51	50	43	45	-	-	CO1
218406	28 SPRING ST, WAGGA WAGGA NSW 2650	56	51	50	43	44	-	-	CO1
218486	1 SPRING ST, WAGGA WAGGA NSW 2650	56	51	50	43	44	-	-	CO1
218544	19 SPRING ST, WAGGA WAGGA NSW 2650	56	51	50	43	45	-	-	CO1
218549	21 SPRING ST, WAGGA WAGGA NSW 2650	56	51	50	43	44	-	-	CO1
218596	35 SPRING ST, WAGGA WAGGA NSW 2650	56	51	50	43	44	-	-	CO1
218682	56 SHAW ST, WAGGA WAGGA NSW 2650	56	51	50	43	44	-	-	CO1
218718	236 GURWOOD ST, WAGGA WAGGA NSW 2650	56	51	50	43	44	-	-	CO1
218726	55 SHAW ST, WAGGA WAGGA NSW 2650	58	53	52	42	43	-	-	CO1
218738	232 GURWOOD ST, WAGGA WAGGA NSW 2650	56	51	50	43	44	-	-	CO1
218810	222 GURWOOD ST, WAGGA WAGGA NSW 2650	58	53	52	42	43	-	-	CO1
218829	5 CAMPBELL PL, WAGGA WAGGA NSW 2650	56	51	50	43	44	-	-	CO1
218987	208 GURWOOD ST, WAGGA WAGGA NSW 2650	58	53	52	42	43	-	-	CO1
219009	206 GURWOOD ST, WAGGA WAGGA NSW 2650	58	53	52	42	43	-	-	CO1
219029	204 GURWOOD ST, WAGGA WAGGA NSW 2650	58	53	52	42	43	-	-	CO1
1000208	1 WADE ST, TURVEY PARK NSW 2650	56	51	50	43	69	CO1, CO2	CO1, CO2	CO1, CO2, RO, (AO, AltA)*
1000209	2 PEACOCK DR, TURVEY PARK NSW 2650	56	51	50	43	71	CO1, CO2	CO1, CO2	CO1, CO2, RO, (AO, AltA)*
1000210	4A PEACOCK DR, TURVEY PARK NSW 2650	56	51	50	43	72	CO1, CO2	CO1, CO2	CO1, CO2, RO, (AO, AltA)*
1000211	4B PEACOCK DR, TURVEY PARK NSW 2650	56	51	50	43	73	CO1, CO2	CO1, CO2	CO1, CO2, RO, (AO, AltA)*
1000212	6A PEACOCK DR, TURVEY PARK NSW 2650	56	51	50	43	74	CO1, CO2	CO1, CO2	CO1, CO2, RO, (AO, AltA)*
1000213	6B PEACOCK DR, TURVEY PARK NSW 2650	56	51	50	43	74	CO1, CO2	CO1, CO2	CO1, CO2, RO, (AO, AltA)*
1000214	8A PEACOCK DR, TURVEY PARK NSW 2650	56	51	50	43	75	CO1, CO2	CO1, CO2	CO1, CO2, RO, (AO, AltA)*
1000215	8B PEACOCK DR, TURVEY PARK NSW 2650	56	51	50	43	75	CO1, CO2	CO1, CO2	CO1, CO2, RO, (AO, AltA)*
1000216	1/10 PEACOCK DR, TURVEY PARK NSW 2650	56	51	50	43	75	CO1, CO2	CO1, CO2	CO1, CO2, RO, (AO, AltA)*
1000217	2/10 PEACOCK DR, TURVEY PARK NSW 2650	56	51	50	43	72	CO1, CO2	CO1, CO2	CO1, CO2, RO, (AO, AltA)*
1000218	3/10 PEACOCK DR, TURVEY PARK NSW 2650	56	51	50	43	72	CO1, CO2	CO1, CO2	CO1, CO2, RO, (AO, AltA)*
1000219	4/10 PEACOCK DR, TURVEY PARK NSW 2650	56	51	50	43	71	CO1, CO2	CO1, CO2	CO1, CO2, RO, (AO, AltA)*
1000220	12 PEACOCK DR, TURVEY PARK NSW 2650	56	51	50	43	71	CO1, CO2	CO1, CO2	CO1, CO2, RO, (AO, AltA)*
1000221	14 PEACOCK DR, TURVEY PARK NSW 2650	56	51	50	43	71	CO1, CO2	CO1, CO2	CO1, CO2, RO, (AO, AltA)*
1000222	16 PEACOCK DR, TURVEY PARK NSW 2650	56	51	50	43	68	CO1, CO2	CO1, CO2	CO1, CO2, (RO,AO)*
1000223	20 PEACOCK DR, TURVEY PARK NSW 2650	56	51	50	43	66	CO1	CO1, CO2	CO1, CO2, (RO,AO)*
1000224	22 PEACOCK DR, TURVEY PARK NSW 2650	56	51	50	43	66	CO1	CO1, CO2	CO1, CO2, (RO,AO)*
1000225	24 PEACOCK DR, TURVEY PARK NSW 2650	56	51	50	43	65	CO1	CO1	CO1, CO2, (RO,AO)*
1000226	33 WADE ST, TURVEY PARK NSW 2650	56	51	50	43	63	CO1	CO1	CO1, CO2, (RO,AO)*
1000227	20 WADE ST, TURVEY PARK NSW 2650	56	51	50	43	67	CO1, CO2	CO1, CO2	CO1, CO2, (RO,AO)*
1000228	31 WADE ST, TURVEY PARK NSW 2650	56	51	50	43	58	CO1	CO1	CO1
1000229	29 WADE ST, TURVEY PARK NSW 2650	56	51	50	43	59	CO1	CO1	CO1, CO2, (RO,AO)*
1000230	9 GALLOP AV, TURVEY PARK NSW 2650	56	51	50	43	66	CO1	CO1, CO2	CO1, CO2, (RO,AO)*
1000231	7 GALLOP AV, TURVEY PARK NSW 2650	56	51	50	43	60	CO1	CO1	CO1, CO2, (RO,AO)*
1000232	5 GALLOP AV, TURVEY PARK NSW 2650	56	51	50	43	60	CO1	CO1	CO1, CO2, (RO,AO)*
1000233	3 GALLOP AV, TURVEY PARK NSW 2650	56	51	50	43	58	CO1	CO1	CO1
1000234	16 WADE ST, TURVEY PARK NSW 2650	56	51	50	43	58	CO1	CO1	CO1
1000235	14 WADE ST, TURVEY PARK NSW 2650	56	51	50	43	55	CO1	CO1	CO1
1000236	1 GALLOP AV, TURVEY PARK NSW 2650	56	51	50	43	57	CO1	CO1	CO1
1000237	25 WADE ST, TURVEY PARK NSW 2650	56	51	50	43	58	CO1	CO1	CO1
1000238	23 COUCH CT, TURVEY PARK NSW 2650	56	51	50	43	55	CO1	CO1	CO1
1000239	7 COUCH CT, TURVEY PARK NSW 2650	56	51	50	43	55	CO1	CO1	CO1
1000240	6 COUCH CT, TURVEY PARK NSW 2650	56	51	50	43	57	CO1	CO1	CO1
1000241	19 WADE ST, TURVEY PARK NSW 2650	56	51	50	43	57	CO1	CO1	CO1
1000242	2 COUCH CT, TURVEY PARK NSW 2650	56	51	50	43	55	CO1	CO1	CO1
1000243	3 COUCH CT, TURVEY PARK NSW 2650	56	51	50	43	54	CO1	CO1	CO1
1000244	5 COUCH CT, TURVEY PARK NSW 2650	56	51	50	43	52	CO1	CO1	CO1
1000245	4 COUCH CT, TURVEY PARK NSW 2650	56	51	50	43	54	CO1	CO1	CO1
1000246	15 WADE ST, TURVEY PARK NSW 2650	56	51	50	43	57	CO1	CO1	CO1
1000247	13 WADE ST, TURVEY PARK NSW 2650	56	51	50	43	58	CO1	CO1	CO1
1000248	11 WADE ST, TURVEY PARK NSW 2650	56	51	50	43	58	CO1	CO1	CO1
1000249	9 WADE ST, TURVEY PARK NSW 2650	56	51	50	43	59	CO1	CO1	CO1, CO2, (RO,AO)*
1000250	7 WADE ST, TURVEY PARK NSW 2650	56	51	50	43	60	CO1	CO1	CO1, CO2, (RO,AO)*
1000251	6 WADE ST, TURVEY PARK NSW 2650	56	51	50	43	61	CO1	CO1	CO1, CO2, (RO,AO)*
1000252	4 GALLOP AV, TURVEY PARK NSW 2650	56	51	50	43	57	CO1	CO1	CO1
1000253	6 GALLOP AV, TURVEY PARK NSW 2650	56	51	50	43	61	CO1	CO1	CO1, CO2, (RO,AO)*
1000254	8 GALLOP AV, TURVEY PARK NSW 2650	56	51	50	43	60	CO1	CO1	CO1, CO2, (RO,AO)*
1000255	10 GALLOP AV, TURVEY PARK NSW 2650	56	51	50	43	62	CO1	CO1	CO1, CO2, (RO,AO)*
1000256	12 GALLOP AV, TURVEY PARK NSW 2650	56	51	50	43	69	CO1, CO2	CO1, CO2	CO1, CO2, RO, (AO, AltA)*
1000257	9 PEACOCK DR, TURVEY PARK NSW 2650	56	51	50	43	71	CO1, CO2	CO1, CO2	CO1, CO2, RO, (AO, AltA)*
1000258	7 PEACOCK DR, TURVEY PARK NSW 2650	56	51	50	43	70	CO1, CO2	CO1, CO2	CO1, CO2, RO, (AO, AltA)*
1000259	5 PEACOCK DR, TURVEY PARK NSW 2650	56	51	50	43	68	CO1, CO2	CO1, CO2	CO1, CO2, (RO,AO)*
1000260	3 PEACOCK DR, TURVEY PARK NSW 2650	56	51	50	43	66	CO1	CO1, CO2	CO1, CO2, (RO,AO)*
1000261	4 WADE ST, TURVEY PARK NSW 2650	56	51	50	43	64	CO1	CO1	CO1, CO2, (RO,AO)*
1000262	196 FERNLEIGH RD, GLENFIELD PARK NSW 2650	60	60	60	45	61	CO1	CO1	CO1, CO2, (RO,AO)*
1000454	95 COLEMAN ST, TURVEY PARK NSW 2650	58	53	52	42	46	-	-	CO1
1000455	93 COLEMAN ST, TURVEY PARK NSW 2650	58	53	52	42	44	-	-	CO1
1000456	91 COLEMAN ST, TURVEY PARK NSW 2650	58	53	52	42	44	-	-	CO1

DISCLAIMER: Address data within this document is based on external sources.
SLR Consulting Pty Ltd makes no warranty regarding the data's accuracy or reliability for any purpose.

W.015 - Track Work - Peak

SLR ID	ADDRESS	NML Daytime	NML Daytime OOH	NML Evening	NML Night-time	Predicted Level LAeq(15min)	Additional Mitigation Daytime OOH	Additional Mitigation Evening *(>2 consecutive rest periods)	Additional Mitigation Night *(>2 consecutive sleep periods)
1000457	103 COLEMAN ST, TURVEY PARK NSW 2650	58	53	52	42	51	-	-	CO1
1000925	21 WADE ST, TURVEY PARK NSW 2650	56	51	50	43	55	CO1	CO1	CO1
1000926	20 HELY AV, TURVEY PARK NSW 2650	56	51	50	43	64	CO1	CO1	CO1, CO2, (RO,AO)*
1000927	27 WADE ST, TURVEY PARK NSW 2650	56	51	50	43	57	CO1	CO1	CO1
1000928	1 COUCH CT, TURVEY PARK NSW 2650	56	51	50	43	55	CO1	CO1	CO1
1000929	10 WADE ST, TURVEY PARK NSW 2650	56	51	50	43	58	CO1	CO1	CO1
1000930	12 WADE ST, TURVEY PARK NSW 2650	56	51	50	43	56	CO1	CO1	CO1
1000931	18 PEACOCK DR, TURVEY PARK NSW 2650	56	51	50	43	67	CO1, CO2	CO1, CO2	CO1, CO2, (RO,AO)*
1106693	9 MOXHAM ST, ASHMONT NSW 2650	56	51	50	43	44	-	-	CO1
1106769	95 TOBRUK ST, ASHMONT NSW 2650	56	51	50	43	48	-	-	CO1
1106862	3/4 MADANG ST, ASHMONT NSW 2650	56	51	50	43	49	-	-	CO1
1107072	36 MACARTHUR ST, ASHMONT NSW 2650	56	51	50	43	49	-	-	CO1
1107075	22 DARRI ST, GLENFIELD PARK NSW 2650	56	51	50	43	44	-	-	CO1
1107103	25 TARAKAN AV, ASHMONT NSW 2650	56	51	50	43	51	-	CO1	CO1
1107116	2/3 NARDOO ST, GLENFIELD PARK NSW 2650	56	51	50	43	46	-	-	CO1
1107124	1/3 NARDOO ST, GLENFIELD PARK NSW 2650	56	51	50	43	49	-	-	CO1
1107219	16 VEALE ST, ASHMONT NSW 2650	56	51	50	43	49	-	-	CO1
1107288	4 TURA PL, GLENFIELD PARK NSW 2650	56	51	50	43	47	-	-	CO1
1107331	15 RABAUL PL, ASHMONT NSW 2650	75	75	-	-	86	CO1	-	-
1107339	67 VEALE ST, ASHMONT NSW 2650	56	51	50	43	47	-	-	CO1
1107434	4/33 WREN ST, MOUNT AUSTIN NSW 2650	56	51	50	43	53	CO1	CO1	CO1
1107510	SHEPHERDS PARK SCHOOL 125-129 FERNLEIGH	56	51	50	43	61	CO1	CO1	CO1, CO2, (RO,AO)*
1107516	66 MCKELL AV, MOUNT AUSTIN NSW 2650	56	51	50	43	47	-	-	CO1
1107556	26 PEACOCK DR, TURVEY PARK NSW 2650	56	51	50	43	64	CO1	CO1	CO1, CO2, (RO,AO)*
1107564	5 WARREN PL, MOUNT AUSTIN NSW 2650	56	51	50	43	46	-	-	CO1
1107624	20 HELY AV, TURVEY PARK NSW 2650	55	55	-	-	56	CO1	-	-
1107626	10 HUNTER ST, MOUNT AUSTIN NSW 2650	56	51	50	43	49	-	-	CO1
1107667	THE HAVEN 156 BOURKE ST, MOUNT AUSTIN NS	56	51	50	43	44	-	-	CO1
1107670	26 BOURKE ST, TURVEY PARK NSW 2650	75	75	-	-	92	CO1, CO2	-	-
1107693	26 BOURKE ST, TURVEY PARK NSW 2650	75	75	-	-	91	CO1, CO2	-	-
1107706	34 CONDON AV, MOUNT AUSTIN NSW 2650	56	51	50	43	45	-	-	CO1
1107726	THE HAVEN 156 BOURKE ST, MOUNT AUSTIN NS	56	51	50	43	45	-	-	CO1
1107785	40 SPRING ST, WAGGA WAGGA NSW 2650	56	51	50	43	45	-	-	CO1
1107846	34 SPRING ST, WAGGA WAGGA NSW 2650	56	51	50	43	44	-	-	CO1
1107908	45 HARDY AV, WAGGA WAGGA NSW 2650	56	51	50	43	49	-	-	CO1
1107921	9A HELY AV, TURVEY PARK NSW 2650	56	51	50	43	48	-	-	CO1
1107928	43 HARDY AV, WAGGA WAGGA NSW 2650	56	51	50	43	47	-	-	CO1
1107945	41 HARDY AV, WAGGA WAGGA NSW 2650	56	51	50	43	47	-	-	CO1
1107977	114 BOURKE ST, MOUNT AUSTIN NSW 2650	56	51	50	43	44	-	-	CO1
1108070	65 BOURKE ST, TURVEY PARK NSW 2650	58	53	52	42	48	-	-	CO1
1108082	63 BLAMEY ST, TURVEY PARK NSW 2650	58	53	52	42	44	-	-	CO1
1108086	2/69 BOURKE ST, TURVEY PARK NSW 2650	58	53	52	42	46	-	-	CO1
1108091	2/65 BOURKE ST, TURVEY PARK NSW 2650	58	53	52	42	48	-	-	CO1
1108095	8-12 SOUTH PDE, WAGGA WAGGA NSW 2650	56	51	50	43	46	-	-	CO1
1108098	51 BOURKE ST, TURVEY PARK NSW 2650	58	53	52	42	47	-	-	CO1
1108111	296 EDWARD ST, WAGGA WAGGA NSW 2650	56	51	50	43	44	-	-	CO1
1108145	36 LINDSAY ST, TURVEY PARK NSW 2650	58	53	52	42	49	-	-	CO1
1108155	34 LINDSAY ST, TURVEY PARK NSW 2650	58	53	52	42	46	-	-	CO1
1108157	35 LINDSAY ST, TURVEY PARK NSW 2650	58	53	52	42	46	-	-	CO1
1108165	55 BLAMEY ST, TURVEY PARK NSW 2650	58	53	52	42	44	-	-	CO1
1108193	9 DALTON ST, TURVEY PARK NSW 2650	58	53	52	42	44	-	-	CO1
1108206	30 HALLORAN ST, TURVEY PARK NSW 2650	58	53	52	42	45	-	-	CO1
1108228	26 WOODEN ST, TURVEY PARK NSW 2650	58	53	52	42	49	-	-	CO1
1108266	21 TURNER ST, TURVEY PARK NSW 2650	58	53	52	42	46	-	-	CO1
1108276	77 URANA ST, TURVEY PARK NSW 2650	58	53	52	42	46	-	-	CO1
1108304	14 LINDSAY ST, TURVEY PARK NSW 2650	58	53	52	42	47	-	-	CO1
1110420	13 Yulong St, Glenfield Park NSW 2650	56	51	50	43	46	-	-	CO1
1110421	13 Yulong St, Glenfield Park NSW 2650	56	51	50	43	46	-	-	CO1
1110422	10 Elanora Pl, Glenfield Park NSW 2650	56	51	50	43	52	CO1	CO1	CO1
1110423	70 Pinaroo Dr, Glenfield Park NSW 2650	56	51	50	43	44	-	-	CO1
1110424	70 Pinaroo Dr, Glenfield Park NSW 2650	56	51	50	43	44	-	-	CO1
1110425	70 Pinaroo Dr, Glenfield Park NSW 2650	56	51	50	43	44	-	-	CO1
1110426	70 Pinaroo Dr, Glenfield Park NSW 2650	56	51	50	43	46	-	-	CO1
1110427	70 Pinaroo Dr, Glenfield Park NSW 2650	56	51	50	43	44	-	-	CO1
1110428	70 Pinaroo Dr, Glenfield Park NSW 2650	56	51	50	43	44	-	-	CO1
1110429	70 Pinaroo Dr, Glenfield Park NSW 2650	56	51	50	43	44	-	-	CO1
1110430	70 Pinaroo Dr, Glenfield Park NSW 2650	56	51	50	43	45	-	-	CO1
1110431	70 Pinaroo Dr, Glenfield Park NSW 2650	56	51	50	43	45	-	-	CO1
1110433	70 Pinaroo Dr, Glenfield Park NSW 2650	56	51	50	43	45	-	-	CO1
1110434	70 Pinaroo Dr, Glenfield Park NSW 2650	56	51	50	43	46	-	-	CO1
1110435	70 Pinaroo Dr, Glenfield Park NSW 2650	56	51	50	43	45	-	-	CO1
1110436	70 Pinaroo Dr, Glenfield Park NSW 2650	56	51	50	43	45	-	-	CO1
1110437	70 Pinaroo Dr, Glenfield Park NSW 2650	56	51	50	43	46	-	-	CO1
1110438	70 Pinaroo Dr, Glenfield Park NSW 2650	56	51	50	43	45	-	-	CO1
1110439	70 Pinaroo Dr, Glenfield Park NSW 2650	56	51	50	43	45	-	-	CO1
1110440	70 Pinaroo Dr, Glenfield Park NSW 2650	56	51	50	43	44	-	-	CO1
1110441	70 Pinaroo Dr, Glenfield Park NSW 2650	56	51	50	43	45	-	-	CO1
1110442	70 Pinaroo Dr, Glenfield Park NSW 2650	56	51	50	43	44	-	-	CO1
1110443	70 Pinaroo Dr, Glenfield Park NSW 2650	56	51	50	43	44	-	-	CO1
1110444	70 Pinaroo Dr, Glenfield Park NSW 2650	56	51	50	43	45	-	-	CO1
1110445	70 Pinaroo Dr, Glenfield Park NSW 2650	56	51	50	43	46	-	-	CO1
1110446	10 Karoom Dr, Glenfield Park NSW 2650	56	51	50	43	44	-	-	CO1
1110447	20 Hely Ave, Turvey Park NSW 2650	56	51	50	43	54	CO1	CO1	CO1
1110448	22 TARAKAN AVE, ASHMONT NSW 2650	56	51	50	43	54	CO1	CO1	CO1
1110449	24 Lae Ave, Ashmont NSW 2650	56	51	50	43	48	-	-	CO1
1110633	38 Tobruk Street Ashmont NSW 2650 Australia	56	51	50	43	44	-	-	CO1

DISCLAIMER: Address data within this document is based on external sources.
SLR Consulting Pty Ltd makes no warranty regarding the data's accuracy or reliability for any purpose.

W.016 - Track Work - Typical

SLR ID	ADDRESS	NML Daytime	NML Daytime OOH	NML Evening	NML Night-time	Predicted Level LAeq(15min)	Additional Mitigation Daytime OOH	Additional Mitigation Evening *(>2 consecutive rest periods)	Additional Mitigation Night *(>2 consecutive sleep periods)
206271	19 GUNYAH PL, GLENFIELD PARK NSW 2650	56	51	50	43	45	-	-	CO1
206301	32 ADJIN ST, MOUNT AUSTIN NSW 2650	56	51	50	43	45	-	-	CO1
206351	8 GUNYAH PL, GLENFIELD PARK NSW 2650	56	51	50	43	44	-	-	CO1
206489	7 TURA PL, GLENFIELD PARK NSW 2650	56	51	50	43	44	-	-	CO1
206724	11 TURA PL, GLENFIELD PARK NSW 2650	56	51	50	43	44	-	-	CO1
206849	91 MCKELL AV, MOUNT AUSTIN NSW 2650	56	51	50	43	44	-	-	CO1
206857	38 KAROOM DR, GLENFIELD PARK NSW 2650	56	51	50	43	44	-	-	CO1
206882	24 ADJIN ST, MOUNT AUSTIN NSW 2650	56	51	50	43	45	-	-	CO1
206912	17 KAROOM DR, GLENFIELD PARK NSW 2650	56	51	50	43	44	-	-	CO1
207090	7 NARA PL, GLENFIELD PARK NSW 2650	56	51	50	43	44	-	-	CO1
207100	8 NARA PL, GLENFIELD PARK NSW 2650	56	51	50	43	45	-	-	CO1
207111	20 ADJIN ST, MOUNT AUSTIN NSW 2650	56	51	50	43	45	-	-	CO1
207202	6 KOBI PL, GLENFIELD PARK NSW 2650	56	51	50	43	44	-	-	CO1
207216	18 ADJIN ST, MOUNT AUSTIN NSW 2650	56	51	50	43	44	-	-	CO1
207220	9 NARA PL, GLENFIELD PARK NSW 2650	56	51	50	43	44	-	-	CO1
207271	11 ADJIN ST, MOUNT AUSTIN NSW 2650	56	51	50	43	45	-	-	CO1
207285	23 KAROOM DR, GLENFIELD PARK NSW 2650	56	51	50	43	44	-	-	CO1
207318	5 KOBI PL, GLENFIELD PARK NSW 2650	56	51	50	43	44	-	-	CO1
207351	11 KOBI PL, GLENFIELD PARK NSW 2650	56	51	50	43	45	-	-	CO1
207352	74 JACK AV, MOUNT AUSTIN NSW 2650	56	51	50	43	44	-	-	CO1
207414	25 KAROOM DR, GLENFIELD PARK NSW 2650	56	51	50	43	45	-	-	CO1
207418	47 PINAROO DR, GLENFIELD PARK NSW 2650	56	51	50	43	44	-	-	CO1
207428	14 ADJIN ST, MOUNT AUSTIN NSW 2650	56	51	50	43	45	-	-	CO1
207445	4 KOBI PL, GLENFIELD PARK NSW 2650	56	51	50	43	44	-	-	CO1
207473	2/7 ROSELLA PL, MOUNT AUSTIN NSW 2650	56	51	50	43	44	-	-	CO1
207485	11 NARA PL, GLENFIELD PARK NSW 2650	56	51	50	43	44	-	-	CO1
207499	7 ADJIN ST, MOUNT AUSTIN NSW 2650	56	51	50	43	44	-	-	CO1
207533	4 NARA PL, GLENFIELD PARK NSW 2650	56	51	50	43	44	-	-	CO1
207555	3 KOBI PL, GLENFIELD PARK NSW 2650	56	51	50	43	45	-	-	CO1
207561	80 JACK AV, MOUNT AUSTIN NSW 2650	56	51	50	43	44	-	-	CO1
207579	50 PINAROO DR, GLENFIELD PARK NSW 2650	56	51	50	43	44	-	-	CO1
207605	12 NARA PL, GLENFIELD PARK NSW 2650	56	51	50	43	45	-	-	CO1
1111638	5 ADJIN ST, MOUNT AUSTIN NSW 2650	56	51	50	43	45	-	-	CO1
207623	13 KOBI PL, GLENFIELD PARK NSW 2650	56	51	50	43	44	-	-	CO1
207624	3 NARA PL, GLENFIELD PARK NSW 2650	56	51	50	43	44	-	-	CO1
207645	27 KAROOM DR, GLENFIELD PARK NSW 2650	56	51	50	43	44	-	-	CO1
207658	1 YENTOO DR, GLENFIELD PARK NSW 2650	56	51	50	43	44	-	-	CO1
207662	43 PINAROO DR, GLENFIELD PARK NSW 2650	56	51	50	43	44	-	-	CO1
207667	3 NARA PL, GLENFIELD PARK NSW 2650	56	51	50	43	45	-	-	CO1
207678	59 JACK AV, MOUNT AUSTIN NSW 2650	56	51	50	43	44	-	-	CO1
207683	29 KAROOM DR, GLENFIELD PARK NSW 2650	56	51	50	43	44	-	-	CO1
207697	48 PINAROO DR, GLENFIELD PARK NSW 2650	56	51	50	43	44	-	-	CO1
207705	2 KOBI PL, GLENFIELD PARK NSW 2650	56	51	50	43	44	-	-	CO1
207715	47 KAROOM DR, GLENFIELD PARK NSW 2650	56	51	50	43	45	-	-	CO1
207723	31 KAROOM DR, GLENFIELD PARK NSW 2650	56	51	50	43	44	-	-	CO1
207724	61 JACK AV, MOUNT AUSTIN NSW 2650	56	51	50	43	44	-	-	CO1
207734	6/47 KAROOM DR, GLENFIELD PARK NSW 2650	56	51	50	43	44	-	-	CO1
207738	14 KOBI PL, GLENFIELD PARK NSW 2650	56	51	50	43	44	-	-	CO1
207744	33 KAROOM DR, GLENFIELD PARK NSW 2650	56	51	50	43	45	-	-	CO1
207777	63 JACK AV, MOUNT AUSTIN NSW 2650	56	51	50	43	44	-	-	CO1
207778	41 PINAROO DR, GLENFIELD PARK NSW 2650	56	51	50	43	44	-	-	CO1
207784	46 PINAROO DR, GLENFIELD PARK NSW 2650	56	51	50	43	46	-	-	CO1
207798	1 KOBI PL, GLENFIELD PARK NSW 2650	56	51	50	43	44	-	-	CO1
207812	4/47 KAROOM DR, GLENFIELD PARK NSW 2650	56	51	50	43	44	-	-	CO1
207821	65 JACK AV, MOUNT AUSTIN NSW 2650	56	51	50	43	45	-	-	CO1
207829	2/47 KAROOM DR, GLENFIELD PARK NSW 2650	56	51	50	43	45	-	-	CO1
207836	69 JACK AV, MOUNT AUSTIN NSW 2650	56	51	50	43	45	-	-	CO1
207845	15 KOBI PL, GLENFIELD PARK NSW 2650	56	51	50	43	44	-	-	CO1
207859	71 JACK AV, MOUNT AUSTIN NSW 2650	56	51	50	43	44	-	-	CO1
207872	75 JACK AV, MOUNT AUSTIN NSW 2650	56	51	50	43	46	-	-	CO1
207880	1 NARA PL, GLENFIELD PARK NSW 2650	56	51	50	43	46	-	-	CO1
207883	39 PINAROO DR, GLENFIELD PARK NSW 2650	56	51	50	43	45	-	-	CO1
207898	44 PINAROO DR, GLENFIELD PARK NSW 2650	56	51	50	43	44	-	-	CO1
207900	73 JACK AV, MOUNT AUSTIN NSW 2650	56	51	50	43	45	-	-	CO1
207908	6 ADJIN ST, MOUNT AUSTIN NSW 2650	56	51	50	43	46	-	-	CO1
207911	4/47 KAROOM DR, GLENFIELD PARK NSW 2650	56	51	50	43	45	-	-	CO1
207935	47 KAROOM DR, GLENFIELD PARK NSW 2650	56	51	50	43	44	-	-	CO1
207941	46 KAROOM DR, GLENFIELD PARK NSW 2650	56	51	50	43	44	-	-	CO1
207952	1 ADJIN ST, MOUNT AUSTIN NSW 2650	56	51	50	43	46	-	-	CO1
207978	48 KAROOM DR, GLENFIELD PARK NSW 2650	56	51	50	43	44	-	-	CO1
207986	37 PINAROO DR, GLENFIELD PARK NSW 2650	56	51	50	43	44	-	-	CO1
207993	48A KAROOM DR, GLENFIELD PARK NSW 2650	56	51	50	43	46	-	-	CO1
208010	50 KAROOM DR, GLENFIELD PARK NSW 2650	56	51	50	43	47	-	-	CO1
208025	52 KAROOM DR, GLENFIELD PARK NSW 2650	56	51	50	43	46	-	-	CO1
208054	54 KAROOM DR, GLENFIELD PARK NSW 2650	56	51	50	43	47	-	-	CO1
208063	56 KAROOM DR, GLENFIELD PARK NSW 2650	56	51	50	43	46	-	-	CO1
208081	58 KAROOM DR, GLENFIELD PARK NSW 2650	56	51	50	43	46	-	-	CO1
208124	60 KAROOM DR, GLENFIELD PARK NSW 2650	56	51	50	43	45	-	-	CO1
208147	62 KAROOM DR, GLENFIELD PARK NSW 2650	56	51	50	43	45	-	-	CO1
208213	64 KAROOM DR, GLENFIELD PARK NSW 2650	56	51	50	43	45	-	-	CO1
208246	33 BAMAROOK CR, GLENFIELD PARK NSW 2650	56	51	50	43	45	-	-	CO1
208253	19 DOVE ST, MOUNT AUSTIN NSW 2650	56	51	50	43	45	-	-	CO1
208255	30 WREN ST, MOUNT AUSTIN NSW 2650	56	51	50	43	47	-	-	CO1
208259	4 WREN ST, MOUNT AUSTIN NSW 2650	56	51	50	43	45	-	-	CO1
208262	32 WREN ST, MOUNT AUSTIN NSW 2650	56	51	50	43	47	-	-	CO1
208268	6 WREN ST, MOUNT AUSTIN NSW 2650	56	51	50	43	45	-	-	CO1
208270	28 WREN ST, MOUNT AUSTIN NSW 2650	56	51	50	43	47	-	-	CO1
208276	13 HUNTER ST, MOUNT AUSTIN NSW 2650	56	51	50	43	44	-	-	CO1
208279	26 WREN ST, MOUNT AUSTIN NSW 2650	56	51	50	43	49	-	-	CO1
208283	18 WREN ST, MOUNT AUSTIN NSW 2650	56	51	50	43	45	-	-	CO1
208284	22 WREN ST, MOUNT AUSTIN NSW 2650	56	51	50	43	47	-	-	CO1
208286	20 WREN ST, MOUNT AUSTIN NSW 2650	56	51	50	43	45	-	-	CO1
208290	24 WREN ST, MOUNT AUSTIN NSW 2650	56	51	50	43	47	-	-	CO1
208294	14 WREN ST, MOUNT AUSTIN NSW 2650	56	51	50	43	46	-	-	CO1
208295	16 WREN ST, MOUNT AUSTIN NSW 2650	56	51	50	43	45	-	-	CO1
208300	10 WREN ST, MOUNT AUSTIN NSW 2650	56	51	50	43	44	-	-	CO1
208346	31 BAMAROOK CR, GLENFIELD PARK NSW 2650	56	51	50	43	45	-	-	CO1
208353	1/30 NARDOO ST, GLENFIELD PARK NSW 2650	56	51	50	43	48	-	-	CO1
208383	3/31 WREN ST, MOUNT AUSTIN NSW 2650	56	51	50	43	47	-	-	CO1
208400	29 BAMAROOK CR, GLENFIELD PARK NSW 2650	56	51	50	43	45	-	-	CO1
208412	1/12 ELANORA PL, GLENFIELD PARK NSW 2650	56	51	50	43	44	-	-	CO1
208427	15 DOVE ST, MOUNT AUSTIN NSW 2650	56	51	50	43	45	-	-	CO1
208463	30 NARDOO ST, GLENFIELD PARK NSW 2650	56	51	50	43	48	-	-	CO1
208499	13 ELANORA PL, GLENFIELD PARK NSW 2650	56	51	50	43	46	-	-	CO1
208507	28 NARDOO ST, GLENFIELD PARK NSW 2650	56	51	50	43	48	-	-	CO1
208521	16 DOVE ST, MOUNT AUSTIN NSW 2650	56	51	50	43	44	-	-	CO1
1111635	2/12 ELANORA PL, GLENFIELD PARK NSW 2650	56	51	50	43	45	-	-	CO1
208538	2/12 ELANORA PL, GLENFIELD PARK NSW 2650	56	51	50	43	47	-	-	CO1
208576	53 NARDOO ST, GLENFIELD PARK NSW 2650	56	51	50	43	47	-	-	CO1
208577	1 WREN ST, MOUNT AUSTIN NSW 2650	56	51	50	43	45	-	-	CO1
208583	3 WREN ST, MOUNT AUSTIN NSW 2650	56	51	50	43	46	-	-	CO1
208589	15 WREN ST, MOUNT AUSTIN NSW 2650	56	51	50	43	46	-	-	CO1
208595	11 WREN ST, MOUNT AUSTIN NSW 2650	56	51	50	43	44	-	-	CO1
208602	17 WREN ST, MOUNT AUSTIN NSW 2650	56	51	50	43	48	-	-	CO1
208603	9 HUNTER ST, MOUNT AUSTIN NSW 2650	56	51	50	43	45	-	-	CO1
208604	1/26 NARDOO ST, GLENFIELD PARK NSW 2650	56	51	50	43	47	-	-	CO1
1111636	2/26 NARDOO ST, GLENFIELD PARK NSW 2650	56	51	50	43	47	-	-	CO1
208608	5 WREN ST, MOUNT AUSTIN NSW 2650	56	51	50	43	45	-	-	CO1
208609	9 WREN ST, MOUNT AUSTIN NSW 2650	56	51	50	43	45	-	-	CO1
208612	7 WREN ST, MOUNT AUSTIN NSW 2650	56	51	50	43	47	-	-	CO1
208615	13 WREN ST, MOUNT AUSTIN NSW 2650	56	51	50	43	47	-	-	CO1
208634	14 DOVE ST, MOUNT AUSTIN NSW 2650	56	51	50	43	45	-	-	CO1
208659	11 DOVE ST, MOUNT AUSTIN NSW 2650	56	51	50	43	45	-	-	CO1
208664	35 PINAROO DR, GLENFIELD PARK NSW 2650	56	51	50	43	44	-	-	CO1
208671	11 ELANORA PL, GLENFIELD PARK NSW 2650	56	51	50	43	47	-	-	CO1
208678	14 HUNTER ST, MOUNT AUSTIN NSW 2650	56	51	50	43	44	-	-	CO1

DISCLAIMER: Address data within this document is based on external sources.
SLR Consulting Pty Ltd makes no warranty regarding the data's accuracy or reliability for any purpose.

W.016 - Track Work - Typical

SLR ID	ADDRESS	NML Daytime	NML Daytime OOH	NML Evening	NML Night-time	Predicted Level LAeq(15min)	Additional Mitigation Daytime OOH	Additional Mitigation Evening *(>2 consecutive rest periods)	Additional Mitigation Night *(>2 consecutive sleep periods)
208727	12 DOVE ST, MOUNT AUSTIN NSW 2650	56	51	50	43	45	-	-	CO1
208732	36 PINAROO DR, GLENFIELD PARK NSW 2650	56	51	50	43	44	-	-	CO1
208746	51 NARDOO ST, GLENFIELD PARK NSW 2650	56	51	50	43	44	-	-	CO1
208755	33 PINAROO DR, GLENFIELD PARK NSW 2650	56	51	50	43	44	-	-	CO1
208761	8 QUAIL ST, MOUNT AUSTIN NSW 2650	56	51	50	43	45	-	-	CO1
208767	42 CONDON AV, MOUNT AUSTIN NSW 2650	56	51	50	43	44	-	-	CO1
208775	9 DOVE ST, MOUNT AUSTIN NSW 2650	56	51	50	43	45	-	-	CO1
208783	24 NARDOO ST, GLENFIELD PARK NSW 2650	56	51	50	43	47	-	-	CO1
208795	11 QUAIL ST, MOUNT AUSTIN NSW 2650	56	51	50	43	46	-	-	CO1
208804	5 HUNTER ST, MOUNT AUSTIN NSW 2650	56	51	50	43	45	-	-	CO1
208807	11 FINCH PL, MOUNT AUSTIN NSW 2650	56	51	50	43	46	-	-	CO1
208817	10 FINCH PL, MOUNT AUSTIN NSW 2650	56	51	50	43	47	-	-	CO1
208820	34 PINAROO DR, GLENFIELD PARK NSW 2650	56	51	50	43	44	-	-	CO1
208838	10 DOVE ST, MOUNT AUSTIN NSW 2650	56	51	50	43	44	-	-	CO1
208845	12 FINCH PL, MOUNT AUSTIN NSW 2650	56	51	50	43	46	-	-	CO1
208846	31 PINAROO DR, GLENFIELD PARK NSW 2650	56	51	50	43	46	-	-	CO1
208855	49 NARDOO ST, GLENFIELD PARK NSW 2650	56	51	50	43	45	-	-	CO1
208865	7 DOVE ST, MOUNT AUSTIN NSW 2650	56	51	50	43	46	-	-	CO1
208870	6 QUAIL ST, MOUNT AUSTIN NSW 2650	56	51	50	43	45	-	-	CO1
208882	9 QUAIL ST, MOUNT AUSTIN NSW 2650	56	51	50	43	46	-	-	CO1
208888	22 NARDOO ST, GLENFIELD PARK NSW 2650	56	51	50	43	47	-	-	CO1
208900	51 HELY AV, MOUNT AUSTIN NSW 2650	56	51	50	43	44	-	-	CO1
208901	25 CONDON AV, MOUNT AUSTIN NSW 2650	56	51	50	43	45	-	-	CO1
208903	32 PINAROO DR, GLENFIELD PARK NSW 2650	56	51	50	43	44	-	-	CO1
208910	9 FINCH PL, MOUNT AUSTIN NSW 2650	56	51	50	43	47	-	-	CO1
208912	9 ELANORA PL, GLENFIELD PARK NSW 2650	56	51	50	43	47	-	-	CO1
208913	8 HUNTER ST, MOUNT AUSTIN NSW 2650	56	51	50	43	45	-	-	CO1
208914	8 DOVE ST, MOUNT AUSTIN NSW 2650	56	51	50	43	44	-	-	CO1
208918	29 PINAROO DR, GLENFIELD PARK NSW 2650	56	51	50	43	44	-	-	CO1
208941	47 NARDOO ST, GLENFIELD PARK NSW 2650	56	51	50	43	49	-	-	CO1
208949	13 FINCH PL, MOUNT AUSTIN NSW 2650	56	51	50	43	45	-	-	CO1
208972	7 QUAIL ST, MOUNT AUSTIN NSW 2650	56	51	50	43	46	-	-	CO1
208977	30 PINAROO DR, GLENFIELD PARK NSW 2650	56	51	50	43	45	-	-	CO1
208984	37 CONDON AV, MOUNT AUSTIN NSW 2650	56	51	50	43	44	-	-	CO1
208986	20 NARDOO ST, GLENFIELD PARK NSW 2650	56	51	50	43	48	-	-	CO1
209010	6 HUNTER ST, MOUNT AUSTIN NSW 2650	56	51	50	43	45	-	-	CO1
209012	39 CONDON AV, MOUNT AUSTIN NSW 2650	56	51	50	43	46	-	-	CO1
209018	27 PINAROO DR, GLENFIELD PARK NSW 2650	56	51	50	43	45	-	-	CO1
209020	8 FINCH PL, MOUNT AUSTIN NSW 2650	56	51	50	43	47	-	-	CO1
209021	8 ELANORA PL, GLENFIELD PARK NSW 2650	56	51	50	43	47	-	-	CO1
209023	3 HUNTER ST, MOUNT AUSTIN NSW 2650	56	51	50	43	44	-	-	CO1
209041	6 DOVE ST, MOUNT AUSTIN NSW 2650	56	51	50	43	47	-	-	CO1
209044	116 FERNLEIGH RD, MOUNT AUSTIN NSW 2650	56	51	50	43	46	-	-	CO1
209059	3 DOVE ST, MOUNT AUSTIN NSW 2650	56	51	50	43	44	-	-	CO1
209060	14 ELANORA PL, GLENFIELD PARK NSW 2650	56	51	50	43	48	-	-	CO1
209071	2 QUAIL ST, MOUNT AUSTIN NSW 2650	56	51	50	43	46	-	-	CO1
209075	14 FINCH PL, MOUNT AUSTIN NSW 2650	56	51	50	43	47	-	-	CO1
209078	45 NARDOO ST, GLENFIELD PARK NSW 2650	56	51	50	43	49	-	-	CO1
209086	122 FERNLEIGH RD, MOUNT AUSTIN NSW 2650	56	51	50	43	44	-	-	CO1
209087	126 FERNLEIGH RD, MOUNT AUSTIN NSW 2650	56	51	50	43	46	-	-	CO1
209090	5 QUAIL ST, MOUNT AUSTIN NSW 2650	56	51	50	43	47	-	-	CO1
209094	4 HUNTER ST, MOUNT AUSTIN NSW 2650	56	51	50	43	44	-	-	CO1
209097	9 JEEBA PL, GLENFIELD PARK NSW 2650	56	51	50	43	46	-	-	CO1
209099	9 JEEBA PL, GLENFIELD PARK NSW 2650	56	51	50	43	46	-	-	CO1
209107	124 FERNLEIGH RD, MOUNT AUSTIN NSW 2650	56	51	50	43	44	-	-	CO1
209113	18 NARDOO ST, GLENFIELD PARK NSW 2650	56	51	50	43	48	-	-	CO1
209114	28 PINAROO DR, GLENFIELD PARK NSW 2650	56	51	50	43	45	-	-	CO1
209120	25 PINAROO DR, GLENFIELD PARK NSW 2650	56	51	50	43	45	-	-	CO1
209132	1 HUNTER ST, MOUNT AUSTIN NSW 2650	56	51	50	43	44	-	-	CO1
209139	8 JEEBA PL, GLENFIELD PARK NSW 2650	56	51	50	43	45	-	-	CO1
209140	7 ELANORA PL, GLENFIELD PARK NSW 2650	56	51	50	43	49	-	-	CO1
209141	7 FINCH PL, MOUNT AUSTIN NSW 2650	56	51	50	43	49	-	-	CO1
209161	130 FERNLEIGH RD, MOUNT AUSTIN NSW 2650	56	51	50	43	45	-	-	CO1
209162	2 HUNTER ST, MOUNT AUSTIN NSW 2650	56	51	50	43	44	-	-	CO1
209177	15 ELANORA PL, GLENFIELD PARK NSW 2650	56	51	50	43	48	-	-	CO1
209182	132 FERNLEIGH RD, MOUNT AUSTIN NSW 2650	56	51	50	43	45	-	-	CO1
209185	7 JEEBA PL, GLENFIELD PARK NSW 2650	56	51	50	43	47	-	-	CO1
209189	43 NARDOO ST, GLENFIELD PARK NSW 2650	56	51	50	43	50	-	-	CO1
209195	27 BARRIMA DR, GLENFIELD PARK NSW 2650	56	51	50	43	44	-	-	CO1
209202	10 JEEBA PL, GLENFIELD PARK NSW 2650	56	51	50	43	48	-	-	CO1
209204	1 DOVE ST, MOUNT AUSTIN NSW 2650	56	51	50	43	46	-	-	CO1
209205	26 PINAROO DR, GLENFIELD PARK NSW 2650	56	51	50	43	45	-	-	CO1
209207	134 FERNLEIGH RD, MOUNT AUSTIN NSW 2650	56	51	50	43	47	-	-	CO1
209215	136 FERNLEIGH RD, MOUNT AUSTIN NSW 2650	56	51	50	43	47	-	-	CO1
209228	4 DOVE ST, MOUNT AUSTIN NSW 2650	56	51	50	43	46	-	-	CO1
209230	3 QUAIL ST, MOUNT AUSTIN NSW 2650	56	51	50	43	48	-	-	CO1
209234	23 PINAROO DR, GLENFIELD PARK NSW 2650	56	51	50	43	46	-	-	CO1
209237	2 DOVE ST, MOUNT AUSTIN NSW 2650	56	51	50	43	46	-	-	CO1
209244	16 NARDOO ST, GLENFIELD PARK NSW 2650	56	51	50	43	48	-	-	CO1
209256	142 FERNLEIGH RD, MOUNT AUSTIN NSW 2650	56	51	50	43	46	-	-	CO1
209257	138 FERNLEIGH RD, MOUNT AUSTIN NSW 2650	56	51	50	43	45	-	-	CO1
209261	6 ELANORA PL, GLENFIELD PARK NSW 2650	56	51	50	43	46	-	-	CO1
209278	140 FERNLEIGH RD, MOUNT AUSTIN NSW 2650	56	51	50	43	45	-	-	CO1
209281	144 FERNLEIGH RD, MOUNT AUSTIN NSW 2650	56	51	50	43	48	-	-	CO1
209282	16 ELANORA PL, GLENFIELD PARK NSW 2650	56	51	50	43	48	-	-	CO1
209288	7 JEEBA PL, GLENFIELD PARK NSW 2650	56	51	50	43	47	-	-	CO1
209295	25 BARRIMA DR, GLENFIELD PARK NSW 2650	56	51	50	43	44	-	-	CO1
209304	41 NARDOO ST, GLENFIELD PARK NSW 2650	56	51	50	43	51	-	CO1	CO1
209305	146 FERNLEIGH RD, MOUNT AUSTIN NSW 2650	56	51	50	43	46	-	-	CO1
209306	24 PINAROO DR, GLENFIELD PARK NSW 2650	56	51	50	43	45	-	-	CO1
209312	11 JEEBA PL, GLENFIELD PARK NSW 2650	56	51	50	43	46	-	-	CO1
209314	148 FERNLEIGH RD, MOUNT AUSTIN NSW 2650	56	51	50	43	46	-	-	CO1
209327	1 QUAIL ST, MOUNT AUSTIN NSW 2650	56	51	50	43	50	-	-	CO1
209332	21 PINAROO DR, GLENFIELD PARK NSW 2650	56	51	50	43	44	-	-	CO1
209335	6 FINCH PL, MOUNT AUSTIN NSW 2650	56	51	50	43	49	-	-	CO1
209338	150 FERNLEIGH RD, MOUNT AUSTIN NSW 2650	56	51	50	43	46	-	-	CO1
209339	1 FINCH PL, MOUNT AUSTIN NSW 2650	56	51	50	43	48	-	-	CO1
209344	14 NARDOO ST, GLENFIELD PARK NSW 2650	56	51	50	43	49	-	-	CO1
209345	2 FINCH PL, MOUNT AUSTIN NSW 2650	56	51	50	43	49	-	-	CO1
209365	152 FERNLEIGH RD, MOUNT AUSTIN NSW 2650	56	51	50	43	46	-	-	CO1
209371	3 FINCH PL, MOUNT AUSTIN NSW 2650	56	51	50	43	48	-	-	CO1
209373	5 ELANORA PL, GLENFIELD PARK NSW 2650	56	51	50	43	50	-	-	CO1
209381	156 FERNLEIGH RD, MOUNT AUSTIN NSW 2650	56	51	50	43	47	-	-	CO1
209383	1/160-162 FERNLEIGH RD, MOUNT AUSTIN NSW 2	56	51	50	43	44	-	-	CO1
1111637	2/160-162 FERNLEIGH RD, MOUNT AUSTIN NSW 2	56	51	50	43	45	-	-	CO1
209387	6 JEEBA PL, GLENFIELD PARK NSW 2650	56	51	50	43	49	-	-	CO1
209397	154 FERNLEIGH RD, MOUNT AUSTIN NSW 2650	56	51	50	43	45	-	-	CO1
209401	23 BARRIMA DR, GLENFIELD PARK NSW 2650	56	51	50	43	44	-	-	CO1
209406	17 ELANORA PL, GLENFIELD PARK NSW 2650	56	51	50	43	48	-	-	CO1
209414	4 FINCH PL, MOUNT AUSTIN NSW 2650	56	51	50	43	49	-	-	CO1
209415	39 NARDOO ST, GLENFIELD PARK NSW 2650	56	51	50	43	51	-	CO1	CO1
209416	22 PINAROO DR, GLENFIELD PARK NSW 2650	56	51	50	43	45	-	-	CO1
209423	5 FINCH PL, MOUNT AUSTIN NSW 2650	56	51	50	43	49	-	-	CO1
209425	158 FERNLEIGH RD, MOUNT AUSTIN NSW 2650	56	51	50	43	45	-	-	CO1
209446	12 NARDOO ST, GLENFIELD PARK NSW 2650	56	51	50	43	49	-	-	CO1
209447	19 PINAROO DR, GLENFIELD PARK NSW 2650	56	51	50	43	47	-	-	CO1
209455	160-162 FERNLEIGH RD, MOUNT AUSTIN NSW 26	56	51	50	43	44	-	-	CO1
209458	166 FERNLEIGH RD, MOUNT AUSTIN NSW 2650	56	51	50	43	47	-	-	CO1
209461	12 JEEBA PL, GLENFIELD PARK NSW 2650	56	51	50	43	47	-	-	CO1
209465	164 FERNLEIGH RD, MOUNT AUSTIN NSW 2650	56	51	50	43	46	-	-	CO1
209477	166A FERNLEIGH RD, MOUNT AUSTIN NSW 2650	56	51	50	43	48	-	-	CO1
209489	21 BLUETT CR, TURVEY PARK NSW 2650	58	53	52	42	43	-	-	CO1
209496	4 ELANORA PL, GLENFIELD PARK NSW 2650	56	51	50	43	50	-	-	CO1
209508	170 FERNLEIGH RD, MOUNT AUSTIN NSW 2650	56	51	50	43	49	-	-	CO1
209514	5 JEEBA PL, GLENFIELD PARK NSW 2650	56	51	50	43	47	-	-	CO1
209517	18 ELANORA PL, GLENFIELD PARK NSW 2650	56	51	50	43	48	-	-	CO1

DISCLAIMER: Address data within this document is based on external sources.
SLR Consulting Pty Ltd makes no warranty regarding the data's accuracy or reliability for any purpose.

W.016 - Track Work - Typical

SLR ID	ADDRESS	NML Daytime	NML Daytime OOH	NML Evening	NML Night-time	Predicted Level LAeq(15min)	Additional Mitigation Daytime OOH	Additional Mitigation Evening *(>2 consecutive rest periods)	Additional Mitigation Night *(>2 consecutive sleep periods)
209518	20 PINAROO DR, GLENFIELD PARK NSW 2650	56	51	50	43	45	-	-	CO1
209522	168 FERNLEIGH RD, MOUNT AUSTIN NSW 2650	56	51	50	43	49	-	-	CO1
209530	37 NARDOO ST, GLENFIELD PARK NSW 2650	56	51	50	43	51	-	CO1	CO1
209531	91 BOURKE ST, TURVEY PARK NSW 2650	58	53	52	42	44	-	-	CO1
209537	17 PINAROO DR, GLENFIELD PARK NSW 2650	56	51	50	43	50	-	-	CO1
209552	172 FERNLEIGH RD, MOUNT AUSTIN NSW 2650	56	51	50	43	48	-	-	CO1
209562	174 FERNLEIGH RD, MOUNT AUSTIN NSW 2650	56	51	50	43	49	-	-	CO1
209569	13 JEEBA PL, GLENFIELD PARK NSW 2650	56	51	50	43	47	-	-	CO1
209573	10 NARDOO ST, GLENFIELD PARK NSW 2650	56	51	50	43	48	-	-	CO1
209590	22 BLUETT CR, TURVEY PARK NSW 2650	58	53	52	42	44	-	-	CO1
209595	176 FERNLEIGH RD, MOUNT AUSTIN NSW 2650	56	51	50	43	50	-	-	CO1
209610	3 ELANORA PL, GLENFIELD PARK NSW 2650	56	51	50	43	47	-	-	CO1
209623	4 JEEBA PL, GLENFIELD PARK NSW 2650	56	51	50	43	49	-	-	CO1
209625	19 BARRIMA DR, GLENFIELD PARK NSW 2650	56	51	50	43	44	-	-	CO1
209628	18 PINAROO DR, GLENFIELD PARK NSW 2650	56	51	50	43	45	-	-	CO1
209632	15 PINAROO DR, GLENFIELD PARK NSW 2650	56	51	50	43	46	-	-	CO1
209636	178 FERNLEIGH RD, MOUNT AUSTIN NSW 2650	56	51	50	43	49	-	-	CO1
209639	19 ELANORA PL, GLENFIELD PARK NSW 2650	56	51	50	43	49	-	-	CO1
209640	182 FERNLEIGH RD, MOUNT AUSTIN NSW 2650	56	51	50	43	52	CO1	CO1	CO1
209643	35 NARDOO ST, GLENFIELD PARK NSW 2650	56	51	50	43	52	CO1	CO1	CO1
209646	180 FERNLEIGH RD, MOUNT AUSTIN NSW 2650	56	51	50	43	51	-	CO1	CO1
209669	14 JEEBA PL, GLENFIELD PARK NSW 2650	56	51	50	43	47	-	-	CO1
209672	186 FERNLEIGH RD, MOUNT AUSTIN NSW 2650	56	51	50	43	48	-	-	CO1
209677	8 NARDOO ST, GLENFIELD PARK NSW 2650	56	51	50	43	49	-	-	CO1
209681	184 FERNLEIGH RD, MOUNT AUSTIN NSW 2650	56	51	50	43	49	-	-	CO1
209698	87 BOURKE ST, TURVEY PARK NSW 2650	58	53	52	42	43	-	-	CO1
209699	2 ELANORA PL, GLENFIELD PARK NSW 2650	56	51	50	43	49	-	-	CO1
209706	17 BARRIMA DR, GLENFIELD PARK NSW 2650	56	51	50	43	44	-	-	CO1
209714	16 PINAROO DR, GLENFIELD PARK NSW 2650	56	51	50	43	45	-	-	CO1
209726	3 JEEBA PL, GLENFIELD PARK NSW 2650	56	51	50	43	48	-	-	CO1
209727	13 PINAROO DR, GLENFIELD PARK NSW 2650	56	51	50	43	46	-	-	CO1
209731	33 NARDOO ST, GLENFIELD PARK NSW 2650	56	51	50	43	55	CO1	CO1	CO1
209737	20 ELANORA PL, GLENFIELD PARK NSW 2650	56	51	50	43	49	-	-	CO1
209756	2/6 NARDOO ST, GLENFIELD PARK NSW 2650	56	51	50	43	53	CO1	CO1	CO1
209760	15 JEEBA PL, GLENFIELD PARK NSW 2650	56	51	50	43	47	-	-	CO1
209765	11 MIRRUL ST, GLENFIELD PARK NSW 2650	56	51	50	43	44	-	-	CO1
209774	2/6 NARDOO ST, GLENFIELD PARK NSW 2650	56	51	50	43	51	-	CO1	CO1
209790	85 BOURKE ST, TURVEY PARK NSW 2650	58	53	52	42	43	-	-	CO1
209792	1 ELANORA PL, GLENFIELD PARK NSW 2650	56	51	50	43	51	-	CO1	CO1
209796	2 JEEBA PL, GLENFIELD PARK NSW 2650	56	51	50	43	48	-	-	CO1
209799	14 PINAROO DR, GLENFIELD PARK NSW 2650	56	51	50	43	45	-	-	CO1
209803	9 MIRRUL ST, GLENFIELD PARK NSW 2650	56	51	50	43	44	-	-	CO1
209805	15 BARRIMA DR, GLENFIELD PARK NSW 2650	56	51	50	43	44	-	-	CO1
209807	11 PINAROO DR, GLENFIELD PARK NSW 2650	56	51	50	43	46	-	-	CO1
209808	2 JEEBA PL, GLENFIELD PARK NSW 2650	56	51	50	43	46	-	-	CO1
209814	31 NARDOO ST, GLENFIELD PARK NSW 2650	56	51	50	43	54	CO1	CO1	CO1
1111634	1/21 ELANORA PL, GLENFIELD PARK NSW 2650	56	51	50	43	49	-	-	CO1
209829	1/21 ELANORA PL, GLENFIELD PARK NSW 2650	56	51	50	43	49	-	-	CO1
209842	16 JEEBA PL, GLENFIELD PARK NSW 2650	56	51	50	43	48	-	-	CO1
209872	83 BOURKE ST, TURVEY PARK NSW 2650	58	53	52	42	44	-	-	CO1
209879	12 PINAROO DR, GLENFIELD PARK NSW 2650	56	51	50	43	45	-	-	CO1
209888	13 BARRIMA DR, GLENFIELD PARK NSW 2650	56	51	50	43	44	-	-	CO1
209896	11 BLUETT CR, TURVEY PARK NSW 2650	58	53	52	42	43	-	-	CO1
209908	1 JEEBA PL, GLENFIELD PARK NSW 2650	56	51	50	43	49	-	-	CO1
209918	1/29 NARDOO ST, GLENFIELD PARK NSW 2650	56	51	50	43	56	CO1	CO1	CO1
209947	17 JEEBA PL, GLENFIELD PARK NSW 2650	56	51	50	43	47	-	-	CO1
209953	17 JEEBA PL, GLENFIELD PARK NSW 2650	56	51	50	43	44	-	-	CO1
209970	81 BOURKE ST, TURVEY PARK NSW 2650	58	53	52	42	43	-	-	CO1
209971	10 PINAROO DR, GLENFIELD PARK NSW 2650	56	51	50	43	46	-	-	CO1
209972	7 PINAROO DR, GLENFIELD PARK NSW 2650	56	51	50	43	46	-	-	CO1
209973	29 NARDOO ST, GLENFIELD PARK NSW 2650	56	51	50	43	53	CO1	CO1	CO1
209986	2/7 PINAROO DR, GLENFIELD PARK NSW 2650	56	51	50	43	48	-	-	CO1
210004	27 NARDOO ST, GLENFIELD PARK NSW 2650	56	51	50	43	53	CO1	CO1	CO1
210006	25 NARDOO ST, GLENFIELD PARK NSW 2650	56	51	50	43	56	CO1	CO1	CO1
210008	23 NARDOO ST, GLENFIELD PARK NSW 2650	56	51	50	43	57	CO1	CO1	CO1
210011	12 BLUETT CR, TURVEY PARK NSW 2650	58	53	52	42	43	-	-	CO1
210023	21 NARDOO ST, GLENFIELD PARK NSW 2650	56	51	50	43	57	CO1	CO1	CO1
210036	2/29 NARDOO ST, GLENFIELD PARK NSW 2650	56	51	50	43	53	CO1	CO1	CO1
210039	19 NARDOO ST, GLENFIELD PARK NSW 2650	56	51	50	43	52	CO1	CO1	CO1
210045	9 BARRIMA DR, GLENFIELD PARK NSW 2650	56	51	50	43	47	-	-	CO1
210046	124 MIMA ST, GLENFIELD PARK NSW 2650	56	51	50	43	44	-	-	CO1
210049	8 PINAROO DR, GLENFIELD PARK NSW 2650	56	51	50	43	46	-	-	CO1
210060	79 BOURKE ST, TURVEY PARK NSW 2650	58	53	52	42	44	-	-	CO1
210068	15 NARDOO ST, GLENFIELD PARK NSW 2650	56	51	50	43	52	CO1	CO1	CO1
210070	2/124 MIMA ST, GLENFIELD PARK NSW 2650	56	51	50	43	44	-	-	CO1
210072	17 NARDOO ST, GLENFIELD PARK NSW 2650	56	51	50	43	53	CO1	CO1	CO1
210098	13 NARDOO ST, GLENFIELD PARK NSW 2650	56	51	50	43	49	-	-	CO1
210112	4/124 MIMA ST, GLENFIELD PARK NSW 2650	56	51	50	43	44	-	-	CO1
210113	11 NARDOO ST, GLENFIELD PARK NSW 2650	56	51	50	43	50	-	-	CO1
210116	19/6-14 MIRRUL ST, GLENFIELD PARK NSW 2650	56	51	50	43	44	-	-	CO1
210120	9 NARDOO ST, GLENFIELD PARK NSW 2650	56	51	50	43	52	CO1	CO1	CO1
210126	5/124 MIMA ST, GLENFIELD PARK NSW 2650	56	51	50	43	44	-	-	CO1
210127	7 BARRIMA DR, GLENFIELD PARK NSW 2650	56	51	50	43	44	-	-	CO1
210128	6 PINAROO DR, GLENFIELD PARK NSW 2650	56	51	50	43	47	-	-	CO1
210131	5/6-14 MIRRUL ST, GLENFIELD PARK NSW 2650	56	51	50	43	45	-	-	CO1
210132	77 BOURKE ST, TURVEY PARK NSW 2650	58	53	52	42	44	-	-	CO1
210147	6/124 MIMA ST, GLENFIELD PARK NSW 2650	56	51	50	43	44	-	-	CO1
210151	3/5 NARDOO ST, GLENFIELD PARK NSW 2650	56	51	50	43	49	-	-	CO1
210160	3 BLUETT CR, TURVEY PARK NSW 2650	58	53	52	42	43	-	-	CO1
210165	7/124 MIMA ST, GLENFIELD PARK NSW 2650	56	51	50	43	45	-	-	CO1
210182	8/124 MIMA ST, GLENFIELD PARK NSW 2650	56	51	50	43	44	-	-	CO1
210185	4/23 TUCKER ST, TURVEY PARK NSW 2650	56	51	50	43	44	-	-	CO1
210191	18/6-14 MIRRUL ST, GLENFIELD PARK NSW 2650	56	51	50	43	44	-	-	CO1
210199	75 BOURKE ST, TURVEY PARK NSW 2650	58	53	52	42	43	-	-	CO1
210202	5 BARRIMA DR, GLENFIELD PARK NSW 2650	56	51	50	43	45	-	-	CO1
210205	9/124 MIMA ST, GLENFIELD PARK NSW 2650	56	51	50	43	44	-	-	CO1
210208	4 PINAROO DR, GLENFIELD PARK NSW 2650	56	51	50	43	46	-	-	CO1
210210	1 PINAROO DR, GLENFIELD PARK NSW 2650	56	51	50	43	47	-	-	CO1
210215	5 NARDOO ST, GLENFIELD PARK NSW 2650	56	51	50	43	49	-	-	CO1
210218	84 BOURKE ST, TURVEY PARK NSW 2650	56	51	50	43	44	-	-	CO1
210220	16/6-14 MIRRUL ST, GLENFIELD PARK NSW 2650	56	51	50	43	44	-	-	CO1
210221	6 BARRIMA DR, GLENFIELD PARK NSW 2650	56	51	50	43	44	-	-	CO1
210225	10/124 MIMA ST, GLENFIELD PARK NSW 2650	56	51	50	43	45	-	-	CO1
210244	200 FERNLEIGH RD, GLENFIELD PARK NSW 2650	56	51	50	43	47	-	-	CO1
210247	5 NARDOO ST, GLENFIELD PARK NSW 2650	56	51	50	43	51	-	CO1	CO1
210248	11/124 MIMA ST, GLENFIELD PARK NSW 2650	56	51	50	43	45	-	-	CO1
210252	13/6-14 MIRRUL ST, GLENFIELD PARK NSW 2650	56	51	50	43	44	-	-	CO1
210267	12/124 MIMA ST, GLENFIELD PARK NSW 2650	56	51	50	43	46	-	-	CO1
210282	73 BOURKE ST, TURVEY PARK NSW 2650	58	53	52	42	44	-	-	CO1
210283	21 HELY AV, TURVEY PARK NSW 2650	56	51	50	43	47	-	-	CO1
210287	12/6-14 MIRRUL ST, GLENFIELD PARK NSW 2650	56	51	50	43	45	-	-	CO1
210289	13/124 MIMA ST, GLENFIELD PARK NSW 2650	56	51	50	43	48	-	-	CO1
210290	3 BARRIMA DR, GLENFIELD PARK NSW 2650	56	51	50	43	45	-	-	CO1
210316	14/124 MIMA ST, GLENFIELD PARK NSW 2650	56	51	50	43	46	-	-	CO1
210326	4 BARRIMA DR, GLENFIELD PARK NSW 2650	56	51	50	43	45	-	-	CO1
210329	2 PINAROO DR, GLENFIELD PARK NSW 2650	56	51	50	43	45	-	-	CO1
210333	4 BLUETT CR, TURVEY PARK NSW 2650	58	53	52	42	43	-	-	CO1
210334	20 TUCKER ST, TURVEY PARK NSW 2650	56	51	50	43	45	-	-	CO1
210339	15/124 MIMA ST, GLENFIELD PARK NSW 2650	56	51	50	43	47	-	-	CO1
210350	82 BOURKE ST, TURVEY PARK NSW 2650	56	51	50	43	44	-	-	CO1
210362	16/124 MIMA ST, GLENFIELD PARK NSW 2650	56	51	50	43	50	-	-	CO1
210372	SHEPHERDS PARK SCHOOL 125-129 FERNLEIGH	56	51	50	43	53	CO1	CO1	CO1
210381	19 HELY AV, TURVEY PARK NSW 2650	56	51	50	43	46	-	-	CO1
210383	17/124 MIMA ST, GLENFIELD PARK NSW 2650	56	51	50	43	50	-	-	CO1
210384	19 TUCKER ST, TURVEY PARK NSW 2650	56	51	50	43	46	-	-	CO1
210386	1 BARRIMA DR, GLENFIELD PARK NSW 2650	56	51	50	43	45	-	-	CO1

DISCLAIMER: Address data within this document is based on external sources.
SLR Consulting Pty Ltd makes no warranty regarding the data's accuracy or reliability for any purpose.

W.016 - Track Work - Typical

SLR ID	ADDRESS	NML Daytime	NML Daytime OOH	NML Evening	NML Night-time	Predicted Level LAeq(15min)	Additional Mitigation Daytime OOH	Additional Mitigation Evening *(>2 consecutive rest periods)	Additional Mitigation Night *(>2 consecutive sleep periods)
210410	2 BARRIMA DR, GLENFIELD PARK NSW 2650	56	51	50	43	45	-	-	CO1
210413	2 BLUETT CR, TURVEY PARK NSW 2650	58	53	52	42	46	-	-	CO1
210424	80 BOURKE ST, TURVEY PARK NSW 2650	56	51	50	43	44	-	-	CO1
210431	19/124 MIMA ST, GLENFIELD PARK NSW 2650	56	51	50	43	50	-	-	CO1
210434	62 BLAMEY ST, TURVEY PARK NSW 2650	58	53	52	42	43	-	-	CO1
210438	60 BLAMEY ST, TURVEY PARK NSW 2650	58	53	52	42	44	-	-	CO1
210445	20/124 MIMA ST, GLENFIELD PARK NSW 2650	56	51	50	43	50	-	-	CO1
210461	17 TUCKER ST, TURVEY PARK NSW 2650	56	51	50	43	44	-	-	CO1
210472	17 HELY AV, TURVEY PARK NSW 2650	56	51	50	43	47	-	-	CO1
210495	16 TUCKER ST, TURVEY PARK NSW 2650	56	51	50	43	44	-	-	CO1
210511	15 TUCKER ST, TURVEY PARK NSW 2650	56	51	50	43	45	-	-	CO1
210530	157 FERNLEIGH RD, GLENFIELD PARK NSW 2650	56	51	50	43	50	-	-	CO1
210533	76 BOURKE ST, TURVEY PARK NSW 2650	56	51	50	43	46	-	-	CO1
210544	SHEPHERDS PARK SCHOOL 125-129 FERNLEIGH	56	51	50	43	57	CO1	CO1	CO1
210547	15 HELY AV, TURVEY PARK NSW 2650	56	51	50	43	47	-	-	CO1
210550	29 DALTON ST, TURVEY PARK NSW 2650	58	53	52	42	43	-	-	CO1
210573	13 TUCKER ST, TURVEY PARK NSW 2650	56	51	50	43	45	-	-	CO1
210590	74 BOURKE ST, TURVEY PARK NSW 2650	56	51	50	43	44	-	-	CO1
210617	13 HELY AV, TURVEY PARK NSW 2650	56	51	50	43	47	-	-	CO1
210620	12 TUCKER ST, TURVEY PARK NSW 2650	56	51	50	43	47	-	-	CO1
210638	11 TUCKER ST, TURVEY PARK NSW 2650	56	51	50	43	45	-	-	CO1
210645	71 BOURKE ST, TURVEY PARK NSW 2650	58	53	52	42	43	-	-	CO1
210683	72 BOURKE ST, TURVEY PARK NSW 2650	56	51	50	43	46	-	-	CO1
210699	24 HEATH ST, TURVEY PARK NSW 2650	58	53	52	42	43	-	-	CO1
210719	11 HELY AV, TURVEY PARK NSW 2650	56	51	50	43	49	-	-	CO1
210734	9 TUCKER ST, TURVEY PARK NSW 2650	56	51	50	43	44	-	-	CO1
210747	1/69 BOURKE ST, TURVEY PARK NSW 2650	58	53	52	42	44	-	-	CO1
210763	70 BOURKE ST, TURVEY PARK NSW 2650	56	51	50	43	44	-	-	CO1
210767	8 TUCKER ST, TURVEY PARK NSW 2650	56	51	50	43	44	-	-	CO1
210777	28 HALLORAN ST, TURVEY PARK NSW 2650	58	53	52	42	44	-	-	CO1
210804	SHEPHERDS PARK SCHOOL 125-129 FERNLEIGH	56	51	50	43	56	CO1	CO1	CO1
210812	7 TUCKER ST, TURVEY PARK NSW 2650	56	51	50	43	45	-	-	CO1
210813	9 HELY AV, TURVEY PARK NSW 2650	56	51	50	43	47	-	-	CO1
210819	67 BOURKE ST, TURVEY PARK NSW 2650	58	53	52	42	43	-	-	CO1
210826	6 TUCKER ST, TURVEY PARK NSW 2650	56	51	50	43	47	-	-	CO1
210837	SHEPHERDS PARK SCHOOL 125-129 FERNLEIGH	56	51	50	43	58	CO1	CO1	CO1
1111711	SHEPHERDS PARK SCHOOL 125-129 FERNLEIGH	56	51	50	43	53	CO1	CO1	CO1
210841	67 BOURKE ST, TURVEY PARK NSW 2650	58	53	52	42	45	-	-	CO1
210850	183 FERNLEIGH RD, ASHMONT NSW 2650	56	51	50	43	44	-	-	CO1
210866	5 TUCKER ST, TURVEY PARK NSW 2650	56	51	50	43	44	-	-	CO1
210873	1 LAE AV, ASHMONT NSW 2650	56	51	50	43	45	-	-	CO1
210887	4 TUCKER ST, TURVEY PARK NSW 2650	56	51	50	43	45	-	-	CO1
210892	66 BOURKE ST, TURVEY PARK NSW 2650	56	51	50	43	48	-	-	CO1
210900	2 LAE AV, ASHMONT NSW 2650	56	51	50	43	44	-	-	CO1
210901	7 HELY AV, TURVEY PARK NSW 2650	56	51	50	43	47	-	-	CO1
210907	53 BULOLO ST, ASHMONT NSW 2650	56	51	50	43	48	-	-	CO1
210926	SHEPHERDS PARK SCHOOL 125-129 FERNLEIGH	56	51	50	43	57	CO1	CO1	CO1
210929	185 FERNLEIGH RD, ASHMONT NSW 2650	56	51	50	43	44	-	-	CO1
210938	37 BUNA ST, ASHMONT NSW 2650	56	51	50	43	48	-	-	CO1
210941	3 TUCKER ST, TURVEY PARK NSW 2650	56	51	50	43	46	-	-	CO1
210957	2 TUCKER ST, TURVEY PARK NSW 2650	56	51	50	43	45	-	-	CO1
210959	187 FERNLEIGH RD, ASHMONT NSW 2650	56	51	50	43	44	-	-	CO1
210970	5 HELY AV, TURVEY PARK NSW 2650	56	51	50	43	47	-	-	CO1
210975	3/24 HALLORAN ST, TURVEY PARK NSW 2650	58	53	52	42	44	-	-	CO1
210978	4 LAE AV, ASHMONT NSW 2650	56	51	50	43	44	-	-	CO1
210990	2 CHARLEVILLE RD, TURVEY PARK NSW 2650	56	51	50	43	45	-	-	CO1
210993	64 BOURKE ST, TURVEY PARK NSW 2650	56	51	50	43	45	-	-	CO1
210998	3 LAE AV, ASHMONT NSW 2650	56	51	50	43	44	-	-	CO1
211000	19 DALTON ST, TURVEY PARK NSW 2650	58	53	52	42	43	-	-	CO1
211016	195 FERNLEIGH RD, ASHMONT NSW 2650	56	51	50	43	44	-	-	CO1
211025	4 CHARLEVILLE RD, TURVEY PARK NSW 2650	56	51	50	43	49	-	-	CO1
211027	19 DALTON ST, TURVEY PARK NSW 2650	58	53	52	42	43	-	-	CO1
211029	28 BUNA ST, ASHMONT NSW 2650	56	51	50	43	49	-	-	CO1
211037	8 CHARLEVILLE RD, TURVEY PARK NSW 2650	56	51	50	43	49	-	-	CO1
211039	199 FERNLEIGH RD, ASHMONT NSW 2650	56	51	50	43	44	-	-	CO1
211041	6 CHARLEVILLE RD, TURVEY PARK NSW 2650	56	51	50	43	47	-	-	CO1
211052	35 BUNA ST, ASHMONT NSW 2650	56	51	50	43	47	-	-	CO1
211054	10 CHARLEVILLE RD, TURVEY PARK NSW 2650	56	51	50	43	48	-	-	CO1
211058	63 BOURKE ST, TURVEY PARK NSW 2650	58	53	52	42	45	-	-	CO1
211059	6 LAE AV, ASHMONT NSW 2650	56	51	50	43	45	-	-	CO1
211064	51 BULOLO ST, ASHMONT NSW 2650	56	51	50	43	49	-	-	CO1
211069	14 CHARLEVILLE RD, TURVEY PARK NSW 2650	56	51	50	43	49	-	-	CO1
211072	12 CHARLEVILLE RD, TURVEY PARK NSW 2650	56	51	50	43	47	-	-	CO1
211078	5 LAE AV, ASHMONT NSW 2650	56	51	50	43	44	-	-	CO1
211095	26 BUNA ST, ASHMONT NSW 2650	56	51	50	43	48	-	-	CO1
211097	49 BULOLO ST, ASHMONT NSW 2650	56	51	50	43	50	-	-	CO1
211114	33 BUNA ST, ASHMONT NSW 2650	56	51	50	43	46	-	-	CO1
211122	47 BULOLO ST, ASHMONT NSW 2650	56	51	50	43	52	CO1	CO1	CO1
211127	61 BOURKE ST, TURVEY PARK NSW 2650	58	53	52	42	45	-	-	CO1
211138	7 LAE AV, ASHMONT NSW 2650	56	51	50	43	45	-	-	CO1
211150	45 BULOLO ST, ASHMONT NSW 2650	56	51	50	43	51	-	CO1	CO1
211177	24 BUNA ST, ASHMONT NSW 2650	56	51	50	43	46	-	-	CO1
211183	22 DALTON ST, TURVEY PARK NSW 2650	58	53	52	42	44	-	-	CO1
211185	43 BULOLO ST, ASHMONT NSW 2650	56	51	50	43	51	-	CO1	CO1
211193	62 BOURKE ST, TURVEY PARK NSW 2650	56	51	50	43	44	-	-	CO1
211206	9 LAE AV, ASHMONT NSW 2650	56	51	50	43	44	-	-	CO1
211211	41 BULOLO ST, ASHMONT NSW 2650	56	51	50	43	53	CO1	CO1	CO1
211219	31 BUNA ST, ASHMONT NSW 2650	56	51	50	43	45	-	-	CO1
211226	59 BOURKE ST, TURVEY PARK NSW 2650	58	53	52	42	45	-	-	CO1
211230	SHEPHERDS PARK SCHOOL 125-129 FERNLEIGH	56	51	50	43	62	CO1	CO1	CO1, CO2, (RO,AO)*
211235	39 BULOLO ST, ASHMONT NSW 2650	56	51	50	43	52	CO1	CO1	CO1
211248	20 DALTON ST, TURVEY PARK NSW 2650	58	53	52	42	44	-	-	CO1
211266	37 BULOLO ST, ASHMONT NSW 2650	56	51	50	43	48	-	-	CO1
211272	7 CHARLEVILLE RD, TURVEY PARK NSW 2650	56	51	50	43	45	-	-	CO1
211280	22 BUNA ST, ASHMONT NSW 2650	56	51	50	43	46	-	-	CO1
211283	60 BOURKE ST, TURVEY PARK NSW 2650	56	51	50	43	44	-	-	CO1
211285	SHEPHERDS PARK SCHOOL 125-129 FERNLEIGH	56	51	50	43	60	CO1	CO1	CO1, CO2, (RO,AO)*
211288	35 BULOLO ST, ASHMONT NSW 2650	56	51	50	43	52	CO1	CO1	CO1
211292	11 LAE AV, ASHMONT NSW 2650	56	51	50	43	44	-	-	CO1
211296	29 BUNA ST, ASHMONT NSW 2650	56	51	50	43	46	-	-	CO1
211300	18 DALTON ST, TURVEY PARK NSW 2650	58	53	52	42	43	-	-	CO1
211301	33 BULOLO ST, ASHMONT NSW 2650	56	51	50	43	53	CO1	CO1	CO1
211304	57 BOURKE ST, TURVEY PARK NSW 2650	58	53	52	42	44	-	-	CO1
211308	5 CHARLEVILLE RD, TURVEY PARK NSW 2650	56	51	50	43	46	-	-	CO1
211316	18 BUNA ST, ASHMONT NSW 2650	56	51	50	43	46	-	-	CO1
211325	31 BULOLO ST, ASHMONT NSW 2650	56	51	50	43	53	CO1	CO1	CO1
211326	9 CHARLEVILLE RD, TURVEY PARK NSW 2650	56	51	50	43	47	-	-	CO1
211350	16 BUNA ST, ASHMONT NSW 2650	56	51	50	43	47	-	-	CO1
211379	14 BUNA ST, ASHMONT NSW 2650	56	51	50	43	47	-	-	CO1
211380	1 SEPIK RD, ASHMONT NSW 2650	56	51	50	43	45	-	-	CO1
211382	58 BOURKE ST, TURVEY PARK NSW 2650	56	51	50	43	45	-	-	CO1
211385	3/58 BOURKE ST, TURVEY PARK NSW 2650	56	51	50	43	45	-	-	CO1
211390	27 BUNA ST, ASHMONT NSW 2650	56	51	50	43	47	-	-	CO1
211396	17A CHARLEVILLE RD, TURVEY PARK NSW 2650	56	51	50	43	48	-	-	CO1
211399	22 SEPIK RD, ASHMONT NSW 2650	56	51	50	43	44	-	-	CO1
211409	13 CHARLEVILLE RD, TURVEY PARK NSW 2650	56	51	50	43	50	-	-	CO1
211410	19 CHARLEVILLE RD, TURVEY PARK NSW 2650	56	51	50	43	45	-	-	CO1
211419	12 LAE AV, ASHMONT NSW 2650	56	51	50	43	46	-	-	CO1
211420	11 CHARLEVILLE RD, TURVEY PARK NSW 2650	56	51	50	43	48	-	-	CO1
211423	55 BOURKE ST, TURVEY PARK NSW 2650	58	53	52	42	45	-	-	CO1
211430	12 BUNA ST, ASHMONT NSW 2650	56	51	50	43	47	-	-	CO1
211436	15 CHARLEVILLE RD, TURVEY PARK NSW 2650	56	51	50	43	49	-	-	CO1
211443	21 CHARLEVILLE RD, TURVEY PARK NSW 2650	56	51	50	43	49	-	-	CO1
211449	10 BUNA ST, ASHMONT NSW 2650	56	51	50	43	47	-	-	CO1
211453	1 TARAKAN AV, ASHMONT NSW 2650	56	51	50	43	54	CO1	CO1	CO1
211454	4 TARAKAN AV, ASHMONT NSW 2650	56	51	50	43	48	-	-	CO1

DISCLAIMER: Address data within this document is based on external sources.
SLR Consulting Pty Ltd makes no warranty regarding the data's accuracy or reliability for any purpose.

W.016 - Track Work - Typical

SLR ID	ADDRESS	NML Daytime	NML Daytime OOH	NML Evening	NML Night-time	Predicted Level LAeq(15min)	Additional Mitigation Daytime OOH	Additional Mitigation Evening *(>2 consecutive rest periods)	Additional Mitigation Night *(>2 consecutive sleep periods)
211459	23 CHARLEVILLE RD, TURVEY PARK NSW 2650	56	51	50	43	50	-	-	CO1
211474	15 LAE AV, ASHMONT NSW 2650	56	51	50	43	45	-	-	CO1
211482	25 BUNA ST, ASHMONT NSW 2650	56	51	50	43	45	-	-	CO1
211490	8 BUNA ST, ASHMONT NSW 2650	56	51	50	43	47	-	-	CO1
211502	17A CHARLEVILLE RD, TURVEY PARK NSW 2650	56	51	50	43	45	-	-	CO1
211503	SHEPHERDS PARK SCHOOL 125-129 FERNLEIGH	56	51	50	43	58	CO1	CO1	CO1
211515	23 BUNA ST, ASHMONT NSW 2650	56	51	50	43	45	-	-	CO1
211519	6 BUNA ST, ASHMONT NSW 2650	56	51	50	43	46	-	-	CO1
211521	14 LAE AV, ASHMONT NSW 2650	56	51	50	43	44	-	-	CO1
211526	2A LUSHER AV, TURVEY PARK NSW 2650	56	51	50	43	50	-	-	CO1
211527	54 BOURKE ST, TURVEY PARK NSW 2650	56	51	50	43	45	-	-	CO1
211530	6 TARAKAN AV, ASHMONT NSW 2650	56	51	50	43	51	-	CO1	CO1
211535	21 BUNA ST, ASHMONT NSW 2650	56	51	50	43	46	-	-	CO1
211537	3 TARAKAN AV, ASHMONT NSW 2650	56	51	50	43	47	-	-	CO1
211542	25 BULOLO ST, ASHMONT NSW 2650	56	51	50	43	55	CO1	CO1	CO1
211547	4 BUNA ST, ASHMONT NSW 2650	56	51	50	43	47	-	-	CO1
211554	53 BOURKE ST, TURVEY PARK NSW 2650	58	53	52	42	43	-	-	CO1
211558	17 LAE AV, ASHMONT NSW 2650	56	51	50	43	45	-	-	CO1
211563	4 LUSHER AV, TURVEY PARK NSW 2650	56	51	50	43	46	-	-	CO1
211565	2 LUSHER AV, TURVEY PARK NSW 2650	56	51	50	43	47	-	-	CO1
211580	6 LUSHER AV, TURVEY PARK NSW 2650	56	51	50	43	49	-	-	CO1
211586	16 LAE AV, ASHMONT NSW 2650	56	51	50	43	44	-	-	CO1
211588	17 BUNA ST, ASHMONT NSW 2650	56	51	50	43	46	-	-	CO1
211594	52 BOURKE ST, TURVEY PARK NSW 2650	56	51	50	43	45	-	-	CO1
211596	2 BUNA ST, ASHMONT NSW 2650	56	51	50	43	48	-	-	CO1
211603	23 BULOLO ST, ASHMONT NSW 2650	56	51	50	43	50	-	-	CO1
211615	2B LUSHER AV, TURVEY PARK NSW 2650	56	51	50	43	49	-	-	CO1
211616	8 LUSHER AV, TURVEY PARK NSW 2650	56	51	50	43	48	-	-	CO1
211617	10 DALTON ST, TURVEY PARK NSW 2650	58	53	52	42	43	-	-	CO1
211623	25 BULOLO ST, ASHMONT NSW 2650	56	51	50	43	51	-	CO1	CO1
211629	5 TARAKAN AV, ASHMONT NSW 2650	56	51	50	43	50	-	-	CO1
211634	10 LUSHER AV, TURVEY PARK NSW 2650	56	51	50	43	47	-	-	CO1
211637	8 TARAKAN AV, ASHMONT NSW 2650	56	51	50	43	50	-	-	CO1
211646	15 BUNA ST, ASHMONT NSW 2650	56	51	50	43	46	-	-	CO1
211654	1/23 BULOLO ST, ASHMONT NSW 2650	56	51	50	43	53	CO1	CO1	CO1
211664	13 BUNA ST, ASHMONT NSW 2650	56	51	50	43	47	-	-	CO1
211665	12 LUSHER AV, TURVEY PARK NSW 2650	56	51	50	43	48	-	-	CO1
211667	2/5 DALTON ST, TURVEY PARK NSW 2650	58	53	52	42	43	-	-	CO1
211670	30 MALTA CR, ASHMONT NSW 2650	56	51	50	43	44	-	-	CO1
211674	UNIT 2 66 URANA ST, TURVEY PARK NSW 2650	58	53	52	42	43	-	-	CO1
211677	50 BOURKE ST, TURVEY PARK NSW 2650	56	51	50	43	45	-	-	CO1
211685	14 LUSHER AV, TURVEY PARK NSW 2650	56	51	50	43	48	-	-	CO1
211687	28 MALTA CR, ASHMONT NSW 2650	56	51	50	43	46	-	-	CO1
211689	34 MALTA CR, ASHMONT NSW 2650	56	51	50	43	46	-	-	CO1
211690	32 MALTA CR, ASHMONT NSW 2650	56	51	50	43	46	-	-	CO1
211698	70 URANA ST, TURVEY PARK NSW 2650	58	53	52	42	43	-	-	CO1
211702	16 LUSHER AV, TURVEY PARK NSW 2650	56	51	50	43	48	-	-	CO1
211709	11 BUNA ST, ASHMONT NSW 2650	56	51	50	43	49	-	-	CO1
211715	1/21 BULOLO ST, ASHMONT NSW 2650	56	51	50	43	53	CO1	CO1	CO1
211717	1/19 BULOLO ST, ASHMONT NSW 2650	56	51	50	43	59	CO1	CO1	CO1, CO2, (RO,AO)*
211722	18 LUSHER AV, TURVEY PARK NSW 2650	56	51	50	43	50	-	-	CO1
211725	20 LUSHER AV, TURVEY PARK NSW 2650	56	51	50	43	47	-	-	CO1
211726	3 HALLORAN ST, TURVEY PARK NSW 2650	58	53	52	42	43	-	-	CO1
211727	49 BOURKE ST, TURVEY PARK NSW 2650	58	53	52	42	44	-	-	CO1
211728	6 WEWAK ST, ASHMONT NSW 2650	56	51	50	43	48	-	-	CO1
211740	9 BUNA ST, ASHMONT NSW 2650	56	51	50	43	48	-	-	CO1
211742	26 MALTA CR, ASHMONT NSW 2650	56	51	50	43	49	-	-	CO1
211747	9 COLLEGE AV, TURVEY PARK NSW 2650	56	51	50	43	50	-	-	CO1
211762	1/17 BULOLO ST, ASHMONT NSW 2650	56	51	50	43	60	CO1	CO1	CO1, CO2, (RO,AO)*
211769	3/6 WEWAK ST, ASHMONT NSW 2650	56	51	50	43	48	-	-	CO1
211770	24 MALTA CR, ASHMONT NSW 2650	56	51	50	43	45	-	-	CO1
211776	4 WEWAK ST, ASHMONT NSW 2650	56	51	50	43	51	-	CO1	CO1
211780	1/19 BULOLO ST, ASHMONT NSW 2650	56	51	50	43	58	CO1	CO1	CO1
211781	2 WEWAK ST, ASHMONT NSW 2650	56	51	50	43	51	-	CO1	CO1
211783	47 BOURKE ST, TURVEY PARK NSW 2650	58	53	52	42	43	-	-	CO1
211785	1B LUSHER AV, TURVEY PARK NSW 2650	56	51	50	43	44	-	-	CO1
211787	4/8 WEWAK ST, ASHMONT NSW 2650	56	51	50	43	53	CO1	CO1	CO1
211788	22 MALTA CR, ASHMONT NSW 2650	56	51	50	43	46	-	-	CO1
211800	155 FERNLEIGH RD, GLENFIELD PARK NSW 2650	75	75	-	-	78	CO1	-	-
211809	155 FERNLEIGH RD, GLENFIELD PARK NSW 2650	75	75	-	-	80	CO1	-	-
211815	46 BOURKE ST, TURVEY PARK NSW 2650	56	51	50	43	44	-	-	CO1
211817	3/17 BULOLO ST, ASHMONT NSW 2650	56	51	50	43	52	CO1	CO1	CO1
211819	20 MALTA CR, ASHMONT NSW 2650	56	51	50	43	48	-	-	CO1
211820	155 FERNLEIGH RD, GLENFIELD PARK NSW 2650	75	75	-	-	76	CO1	-	-
211822	4/8 WEWAK ST, ASHMONT NSW 2650	56	51	50	43	50	-	-	CO1
211823	10 TARAKAN AV, ASHMONT NSW 2650	56	51	50	43	50	-	-	CO1
211826	3 BUNA ST, ASHMONT NSW 2650	56	51	50	43	49	-	-	CO1
211828	5 BUNA ST, ASHMONT NSW 2650	56	51	50	43	50	-	-	CO1
211832	15 BULOLO ST, ASHMONT NSW 2650	56	51	50	43	62	CO1	CO1	CO1, CO2, (RO,AO)*
211841	1A LUSHER AV, TURVEY PARK NSW 2650	56	51	50	43	46	-	-	CO1
211843	7 COLLEGE AV, TURVEY PARK NSW 2650	56	51	50	43	50	-	-	CO1
211844	18 LAE AV, ASHMONT NSW 2650	56	51	50	43	44	-	-	CO1
211848	1 BUNA ST, ASHMONT NSW 2650	56	51	50	43	48	-	-	CO1
211857	4/8 WEWAK ST, ASHMONT NSW 2650	56	51	50	43	49	-	-	CO1
211865	5/26 BULOLO ST, ASHMONT NSW 2650	56	51	50	43	67	CO1, CO2	CO1, CO2	CO1, CO2, (RO,AO)*
211866	45 BOURKE ST, TURVEY PARK NSW 2650	58	53	52	42	44	-	-	CO1
211868	18 MALTA CR, ASHMONT NSW 2650	56	51	50	43	47	-	-	CO1
211872	78 URANA ST, TURVEY PARK NSW 2650	58	53	52	42	43	-	-	CO1
211878	3/13 BULOLO ST, ASHMONT NSW 2650	56	51	50	43	64	CO1	CO1	CO1, CO2, (RO,AO)*
211881	2 HALLORAN ST, TURVEY PARK NSW 2650	58	53	52	42	43	-	-	CO1
211882	1 LUSHER AV, TURVEY PARK NSW 2650	56	51	50	43	45	-	-	CO1
211885	1/10 WEWAK ST, ASHMONT NSW 2650	56	51	50	43	53	CO1	CO1	CO1
1111645	3/10 WEWAK ST, ASHMONT NSW 2650	56	51	50	43	55	CO1	CO1	CO1
1111644	2/10 WEWAK ST, ASHMONT NSW 2650	56	51	50	43	55	CO1	CO1	CO1
211887	3/13 BULOLO ST, ASHMONT NSW 2650	56	51	50	43	64	CO1	CO1	CO1, CO2, (RO,AO)*
211897	44 BOURKE ST, TURVEY PARK NSW 2650	56	51	50	43	45	-	-	CO1
211900	3A LUSHER AV, TURVEY PARK NSW 2650	56	51	50	43	46	-	-	CO1
211904	3/26 BULOLO ST, ASHMONT NSW 2650	56	51	50	43	70	CO1, CO2	CO1, CO2	CO1, CO2, RO, (AO, AltA)*
211912	12 TARAKAN AV, ASHMONT NSW 2650	56	51	50	43	50	-	-	CO1
211925	9 LUSHER AV, TURVEY PARK NSW 2650	56	51	50	43	47	-	-	CO1
211932	7 LUSHER AV, TURVEY PARK NSW 2650	56	51	50	43	47	-	-	CO1
211934	14 MALTA CR, ASHMONT NSW 2650	56	51	50	43	47	-	-	CO1
211936	4/11 BULOLO ST, ASHMONT NSW 2650	56	51	50	43	61	CO1	CO1	CO1, CO2, (RO,AO)*
211946	43 BOURKE ST, TURVEY PARK NSW 2650	58	53	52	42	45	-	-	CO1
1111642	3/12 WEWAK ST, ASHMONT NSW 2650	56	51	50	43	49	-	-	CO1
1111643	12 WEWAK ST, ASHMONT NSW 2650	56	51	50	43	48	-	-	CO1
211954	3/12 WEWAK ST, ASHMONT NSW 2650	56	51	50	43	54	CO1	CO1	CO1
211955	1 DALTON ST, TURVEY PARK NSW 2650	58	53	52	42	43	-	-	CO1
211959	11 LUSHER AV, TURVEY PARK NSW 2650	56	51	50	43	50	-	-	CO1
211964	20 LAE AV, ASHMONT NSW 2650	56	51	50	43	46	-	-	CO1
211968	13 LUSHER AV, TURVEY PARK NSW 2650	56	51	50	43	47	-	-	CO1
211971	5 COLLEGE AV, TURVEY PARK NSW 2650	56	51	50	43	49	-	-	CO1
211982	12 MALTA CR, ASHMONT NSW 2650	56	51	50	43	49	-	-	CO1
211988	82 URANA ST, TURVEY PARK NSW 2650	58	53	52	42	44	-	-	CO1
211993	2 DALTON ST, TURVEY PARK NSW 2650	58	53	52	42	43	-	-	CO1
212003	6/14 WEWAK ST, ASHMONT NSW 2650	56	51	50	43	58	CO1	CO1	CO1
212004	3/26 BULOLO ST, ASHMONT NSW 2650	56	51	50	43	72	CO1, CO2	CO1, CO2	CO1, CO2, RO, (AO, AltA)*
212005	14 TARAKAN AV, ASHMONT NSW 2650	56	51	50	43	50	-	-	CO1
212007	26 BULOLO ST, ASHMONT NSW 2650	56	51	50	43	65	CO1	CO1	CO1, CO2, (RO,AO)*
212009	3/11 BULOLO ST, ASHMONT NSW 2650	56	51	50	43	60	CO1	CO1	CO1, CO2, (RO,AO)*
212010	84 URANA ST, TURVEY PARK NSW 2650	58	53	52	42	43	-	-	CO1
212016	15 LUSHER AV, TURVEY PARK NSW 2650	56	51	50	43	50	-	-	CO1
212023	17 LUSHER AV, TURVEY PARK NSW 2650	56	51	50	43	52	CO1	CO1	CO1
212024	86 URANA ST, TURVEY PARK NSW 2650	58	53	52	42	44	-	-	CO1
212025	155 FERNLEIGH RD, GLENFIELD PARK NSW 2650	75	75	-	-	82	CO1	-	-
212047	69 URANA ST, TURVEY PARK NSW 2650	58	53	52	42	43	-	-	CO1

DISCLAIMER: Address data within this document is based on external sources.
SLR Consulting Pty Ltd makes no warranty regarding the data's accuracy or reliability for any purpose.

W.016 - Track Work - Typical

SLR ID	ADDRESS	NML Daytime	NML Daytime OOH	NML Evening	NML Night-time	Predicted Level LAeq(15min)	Additional Mitigation Daytime OOH	Additional Mitigation Evening *(>2 consecutive rest periods)	Additional Mitigation Night *(>2 consecutive sleep periods)
212048	13 LUSHER AV, TURVEY PARK NSW 2650	56	51	50	43	50	-	-	CO1
212050	1 WEWAK ST, ASHMONT NSW 2650	56	51	50	43	51	-	CO1	CO1
212055	15 RABAUL PL, ASHMONT NSW 2650	75	75	-	-	86	CO1	-	-
212058	3 COLLEGE AV, TURVEY PARK NSW 2650	56	51	50	43	53	CO1	CO1	CO1
212060	1/11 BULOLO ST, ASHMONT NSW 2650	56	51	50	43	61	CO1	CO1	CO1, CO2, (RO,AO)*
212063	86A URANA ST, TURVEY PARK NSW 2650	58	53	52	42	44	-	-	CO1
212070	1/96 URANA ST, TURVEY PARK NSW 2650	56	51	50	43	46	-	-	CO1
212071	2/24 BULOLO ST, ASHMONT NSW 2650	56	51	50	43	70	CO1, CO2	CO1, CO2	CO1, CO2, RO, (AO, AltA)*
212075	16 TARAKAN AV, ASHMONT NSW 2650	56	51	50	43	50	-	-	CO1
212078	10 MALTA CR, ASHMONT NSW 2650	56	51	50	43	48	-	-	CO1
212082	4/11 BULOLO ST, ASHMONT NSW 2650	56	51	50	43	60	CO1	CO1	CO1, CO2, (RO,AO)*
212083	14 WEWAK ST, ASHMONT NSW 2650	56	51	50	43	55	CO1	CO1	CO1
212093	92 URANA ST, TURVEY PARK NSW 2650	56	51	50	43	45	-	-	CO1
212097	90 URANA ST, TURVEY PARK NSW 2650	56	51	50	43	47	-	-	CO1
212101	94 URANA ST, TURVEY PARK NSW 2650	56	51	50	43	48	-	-	CO1
212102	3/5 WEWAK ST, ASHMONT NSW 2650	56	51	50	43	51	-	CO1	CO1
212113	2/14 WEWAK ST, ASHMONT NSW 2650	56	51	50	43	55	CO1	CO1	CO1
212114	2/14 WEWAK ST, ASHMONT NSW 2650	56	51	50	43	56	CO1	CO1	CO1
212135	79A URANA ST, TURVEY PARK NSW 2650	58	53	52	42	44	-	-	CO1
212141	18 TARAKAN AV, ASHMONT NSW 2650	56	51	50	43	50	-	-	CO1
212145	1/7 WEWAK ST, ASHMONT NSW 2650	56	51	50	43	53	CO1	CO1	CO1
212152	2 MALTA CR, ASHMONT NSW 2650	56	51	50	43	49	-	-	CO1
212153	40 SEPIK RD, ASHMONT NSW 2650	56	51	50	43	44	-	-	CO1
212158	5/102 URANA ST, TURVEY PARK NSW 2650	56	51	50	43	53	CO1	CO1	CO1
212159	2 BORNEO PL, ASHMONT NSW 2650	56	51	50	43	58	CO1	CO1	CO1
212162	96 URANA ST, TURVEY PARK NSW 2650	56	51	50	43	52	CO1	CO1	CO1
212163	4 MALTA CR, ASHMONT NSW 2650	56	51	50	43	49	-	-	CO1
212167	6 MALTA CR, ASHMONT NSW 2650	56	51	50	43	50	-	-	CO1
212168	100 URANA ST, TURVEY PARK NSW 2650	56	51	50	43	53	CO1	CO1	CO1
212176	104 URANA ST, TURVEY PARK NSW 2650	56	51	50	43	56	CO1	CO1	CO1
212180	3/9 WEWAK ST, ASHMONT NSW 2650	56	51	50	43	54	CO1	CO1	CO1
212182	8 MALTA CR, ASHMONT NSW 2650	56	51	50	43	48	-	-	CO1
212183	11 TARAKAN AV, ASHMONT NSW 2650	56	51	50	43	50	-	-	CO1
212186	1/11 WEWAK ST, ASHMONT NSW 2650	56	51	50	43	56	CO1	CO1	CO1
212187	1/22 BULOLO ST, ASHMONT NSW 2650	56	51	50	43	69	CO1, CO2	CO1, CO2	CO1, CO2, RO, (AO, AltA)*
212189	106 URANA ST, TURVEY PARK NSW 2650	56	51	50	43	54	CO1	CO1	CO1
212190	81 URANA ST, TURVEY PARK NSW 2650	58	53	52	42	45	-	-	CO1
212206	17-19 MALTA CR, ASHMONT NSW 2650	56	51	50	43	47	-	-	CO1
212208	2 BORNEO PL, ASHMONT NSW 2650	56	51	50	43	57	CO1	CO1	CO1
1111640	1 BORNEO PL, ASHMONT NSW 2650	56	51	50	43	59	CO1	CO1	CO1, CO2, (RO,AO)*
212210	1 BORNEO PL, ASHMONT NSW 2650	56	51	50	43	60	CO1	CO1	CO1, CO2, (RO,AO)*
1111641	1 BORNEO PL, ASHMONT NSW 2650	56	51	50	43	62	CO1	CO1	CO1, CO2, (RO,AO)*
212212	1/3 BORNEO PL, ASHMONT NSW 2650	56	51	50	43	58	CO1	CO1	CO1
1111639	3/3 BORNEO PL, ASHMONT NSW 2650	56	51	50	43	55	CO1	CO1	CO1
212226	83 URANA ST, TURVEY PARK NSW 2650	58	53	52	42	43	-	-	CO1
212250	108 URANA ST, TURVEY PARK NSW 2650	56	51	50	43	54	CO1	CO1	CO1
212255	26 TURNER ST, TURVEY PARK NSW 2650	58	53	52	42	44	-	-	CO1
212257	2/20 BULOLO ST, ASHMONT NSW 2650	56	51	50	43	68	CO1, CO2	CO1, CO2	CO1, CO2, (RO,AO)*
212258	13 TARAKAN AV, ASHMONT NSW 2650	56	51	50	43	50	-	-	CO1
212259	13A RABAUL PL, ASHMONT NSW 2650	70	70	-	-	73	CO1	-	-
212260	8 RABAUL PL, ASHMONT NSW 2650	75	75	-	-	81	CO1	-	-
212261	110 URANA ST, TURVEY PARK NSW 2650	56	51	50	43	55	CO1	CO1	CO1
212269	2/112 URANA ST, TURVEY PARK NSW 2650	56	51	50	43	55	CO1	CO1	CO1
212276	1/2 BORNEO PL, ASHMONT NSW 2650	56	51	50	43	51	-	CO1	CO1
212283	15 MALTA CR, ASHMONT NSW 2650	56	51	50	43	47	-	-	CO1
212287	97 URANA ST, TURVEY PARK NSW 2650	58	53	52	42	44	-	-	CO1
212293	4 BORNEO PL, ASHMONT NSW 2650	56	51	50	43	50	-	-	CO1
1111646	1/4 BORNEO PL, ASHMONT NSW 2650	56	51	50	43	53	CO1	CO1	CO1
212302	114 URANA ST, TURVEY PARK NSW 2650	56	51	50	43	53	CO1	CO1	CO1
212311	1/3 BORNEO PL, ASHMONT NSW 2650	56	51	50	43	54	CO1	CO1	CO1
212314	2/13 WEWAK ST, ASHMONT NSW 2650	56	51	50	43	54	CO1	CO1	CO1
212331	116 URANA ST, TURVEY PARK NSW 2650	56	51	50	43	54	CO1	CO1	CO1
212344	15 TARAKAN AV, ASHMONT NSW 2650	56	51	50	43	51	-	CO1	CO1
212351	1 MADANG ST, ASHMONT NSW 2650	56	51	50	43	45	-	-	CO1
212354	13 MALTA CR, ASHMONT NSW 2650	56	51	50	43	49	-	-	CO1
212373	1 MALTA CR, ASHMONT NSW 2650	56	51	50	43	49	-	-	CO1
212374	118 URANA ST, TURVEY PARK NSW 2650	55	55	-	-	61	CO1	-	-
212390	1/18 BULOLO ST, ASHMONT NSW 2650	56	51	50	43	59	CO1	CO1	CO1, CO2, (RO,AO)*
212397	5 BORNEO PL, ASHMONT NSW 2650	56	51	50	43	53	CO1	CO1	CO1
212398	3 MALTA CR, ASHMONT NSW 2650	56	51	50	43	51	-	CO1	CO1
212399	218-220 URANA ST, ASHMONT NSW 2650	75	75	-	-	80	CO1	-	-
212401	16 LINDSAY ST, TURVEY PARK NSW 2650	58	53	52	42	43	-	-	CO1
212406	17 TARAKAN AV, ASHMONT NSW 2650	56	51	50	43	51	-	CO1	CO1
212408	5 MALTA CR, ASHMONT NSW 2650	56	51	50	43	46	-	-	CO1
212415	UNIT 2 24 LINDSAY ST, TURVEY PARK NSW 2650	58	53	52	42	44	-	-	CO1
212417	7 MALTA CR, ASHMONT NSW 2650	56	51	50	43	49	-	-	CO1
212420	11 MALTA CR, ASHMONT NSW 2650	56	51	50	43	47	-	-	CO1
212421	9 MADANG ST, ASHMONT NSW 2650	56	51	50	43	44	-	-	CO1
212428	214 URANA ST, ASHMONT NSW 2650	75	75	-	-	82	CO1	-	-
212433	16A LINDSAY ST, TURVEY PARK NSW 2650	58	53	52	42	43	-	-	CO1
212437	9 MALTA CR, ASHMONT NSW 2650	56	51	50	43	47	-	-	CO1
212444	20 LINDSAY ST, TURVEY PARK NSW 2650	58	53	52	42	43	-	-	CO1
212454	16 BULOLO ST, ASHMONT NSW 2650	56	51	50	43	56	CO1	CO1	CO1
212455	18 LINDSAY ST, TURVEY PARK NSW 2650	58	53	52	42	43	-	-	CO1
212471	26 LAE AV, ASHMONT NSW 2650	56	51	50	43	46	-	-	CO1
212474	22 LINDSAY ST, TURVEY PARK NSW 2650	58	53	52	42	45	-	-	CO1
212488	2/5 BORNEO PL, ASHMONT NSW 2650	56	51	50	43	52	CO1	CO1	CO1
212503	19 TARAKAN AV, ASHMONT NSW 2650	56	51	50	43	53	CO1	CO1	CO1
212506	29 BOURKE ST, TURVEY PARK NSW 2650	58	53	52	42	46	-	-	CO1
212508	1/20 TURNER ST, TURVEY PARK NSW 2650	58	53	52	42	44	-	-	CO1
212519	1/20 TURNER ST, TURVEY PARK NSW 2650	58	53	52	42	46	-	-	CO1
212531	24 LINDSAY ST, TURVEY PARK NSW 2650	58	53	52	42	44	-	-	CO1
212532	26 LINDSAY ST, TURVEY PARK NSW 2650	58	53	52	42	44	-	-	CO1
1111648	14 BULOLO ST, ASHMONT NSW 2650	56	51	50	43	52	CO1	CO1	CO1
1111649	UNIT 2 14 BULOLO ST, ASHMONT NSW 2650	56	51	50	43	59	CO1	CO1	CO1, CO2, (RO,AO)*
212553	32 LINDSAY ST, TURVEY PARK NSW 2650	58	53	52	42	44	-	-	CO1
212562	5/12 KOKODA ST, ASHMONT NSW 2650	56	51	50	43	54	CO1	CO1	CO1
1111721	2/12 KOKODA ST, ASHMONT NSW 2650	56	51	50	43	54	CO1	CO1	CO1
1111722	4/12 KOKODA ST, ASHMONT NSW 2650	56	51	50	43	54	CO1	CO1	CO1
212564	2 BARDIA ST, ASHMONT NSW 2650	56	51	50	43	48	-	-	CO1
212568	27 BOURKE ST, TURVEY PARK NSW 2650	58	53	52	42	46	-	-	CO1
212580	21 TARAKAN AV, ASHMONT NSW 2650	56	51	50	43	50	-	-	CO1
212582	4 BARDIA ST, ASHMONT NSW 2650	56	51	50	43	47	-	-	CO1
1111720	5/12 KOKODA ST, ASHMONT NSW 2650	56	51	50	43	54	CO1	CO1	CO1
1111719	4/12 KOKODA ST, ASHMONT NSW 2650	56	51	50	43	52	CO1	CO1	CO1
212586	12 KOKODA ST, ASHMONT NSW 2650	56	51	50	43	52	CO1	CO1	CO1
212588	6 BARDIA ST, ASHMONT NSW 2650	56	51	50	43	48	-	-	CO1
212589	6 BORNEO PL, ASHMONT NSW 2650	56	51	50	43	53	CO1	CO1	CO1
212592	34 LINDSAY ST, TURVEY PARK NSW 2650	58	53	52	42	45	-	-	CO1
212595	1/36 LINDSAY ST, TURVEY PARK NSW 2650	58	53	52	42	45	-	-	CO1
212597	8 BARDIA ST, ASHMONT NSW 2650	56	51	50	43	49	-	-	CO1
212601	1/6 BORNEO PL, ASHMONT NSW 2650	56	51	50	43	52	CO1	CO1	CO1
212602	11 TIMOR PL, ASHMONT NSW 2650	56	51	50	43	44	-	-	CO1
212609	HOME OF COMPASSION 12 BARDIA ST, ASHMON	56	51	50	43	50	-	-	CO1
212617	10 BARDIA ST, ASHMONT NSW 2650	56	51	50	43	48	-	-	CO1
212618	30 LAE AV, ASHMONT NSW 2650	56	51	50	43	44	-	-	CO1
212621	38 LINDSAY ST, TURVEY PARK NSW 2650	58	53	52	42	45	-	-	CO1
212626	14 BARDIA ST, ASHMONT NSW 2650	56	51	50	43	44	-	-	CO1
1111647	2/12 BULOLO ST, ASHMONT NSW 2650	56	51	50	43	49	-	-	CO1
212641	12 BULOLO ST, ASHMONT NSW 2650	56	51	50	43	60	CO1	CO1	CO1, CO2, (RO,AO)*
212649	23 TARAKAN AV, ASHMONT NSW 2650	56	51	50	43	49	-	-	CO1
212656	16 BARDIA ST, ASHMONT NSW 2650	56	51	50	43	46	-	-	CO1
212680	9 TIMOR PL, ASHMONT NSW 2650	56	51	50	43	44	-	-	CO1
212688	23 BOURKE ST, TURVEY PARK NSW 2650	58	53	52	42	46	-	-	CO1
212695	32 LAE AV, ASHMONT NSW 2650	56	51	50	43	46	-	-	CO1
212698	7 TIMOR PL, ASHMONT NSW 2650	56	51	50	43	44	-	-	CO1

DISCLAIMER: Address data within this document is based on external sources.
SLR Consulting Pty Ltd makes no warranty regarding the data's accuracy or reliability for any purpose.

W.016 - Track Work - Typical

SLR ID	ADDRESS	NML Daytime	NML Daytime OOH	NML Evening	NML Night-time	Predicted Level LAeq(15min)	Additional Mitigation Daytime OOH	Additional Mitigation Evening *(>2 consecutive rest periods)	Additional Mitigation Night *(>2 consecutive sleep periods)
212712	17 LINDSAY ST, TURVEY PARK NSW 2650	58	53	52	42	43	-	-	CO1
212729	9/12 KOKODA ST, ASHMONT NSW 2650	56	51	50	43	55	CO1	CO1	CO1
1111723	5/12 KOKODA ST, ASHMONT NSW 2650	56	51	50	43	55	CO1	CO1	CO1
1111724	9/12 KOKODA ST, ASHMONT NSW 2650	56	51	50	43	54	CO1	CO1	CO1
212730	18 TURNER ST, TURVEY PARK NSW 2650	58	53	52	42	43	-	-	CO1
212737	208-210 URANA ST, ASHMONT NSW 2650	75	75	-	-	76	CO1	-	-
212741	5/10 BULOLO ST, ASHMONT NSW 2650	56	51	50	43	57	CO1	CO1	CO1
1111718	2/12 KOKODA ST, ASHMONT NSW 2650	56	51	50	43	51	-	CO1	CO1
1111717	4/12 KOKODA ST, ASHMONT NSW 2650	56	51	50	43	52	CO1	CO1	CO1
212755	12/12 KOKODA ST, ASHMONT NSW 2650	56	51	50	43	50	-	-	CO1
212762	10 BULOLO ST, ASHMONT NSW 2650	56	51	50	43	50	-	-	CO1
212766	1/10 KOKODA ST, ASHMONT NSW 2650	56	51	50	43	50	-	-	CO1
1111716	1/10 KOKODA ST, ASHMONT NSW 2650	56	51	50	43	49	-	-	CO1
1111715	10 KOKODA ST, ASHMONT NSW 2650	56	51	50	43	48	-	-	CO1
1111714	1/8 KOKODA ST, ASHMONT NSW 2650	56	51	50	43	49	-	-	CO1
212773	2/8 KOKODA ST, ASHMONT NSW 2650	56	51	50	43	49	-	-	CO1
1111713	2/6 KOKODA ST, ASHMONT NSW 2650	56	51	50	43	47	-	-	CO1
212784	1/6 KOKODA ST, ASHMONT NSW 2650	56	51	50	43	44	-	-	CO1
212801	25 LINDSAY ST, TURVEY PARK NSW 2650	58	53	52	42	45	-	-	CO1
212809	20 BARDIA ST, ASHMONT NSW 2650	56	51	50	43	44	-	-	CO1
212814	27 LINDSAY ST, TURVEY PARK NSW 2650	58	53	52	42	45	-	-	CO1
212815	18 BARDIA ST, ASHMONT NSW 2650	56	51	50	43	46	-	-	CO1
212821	5 Bardia St, Ashmont NSW 2650	56	51	50	43	50	-	-	CO1
212823	22 BARDIA ST, ASHMONT NSW 2650	56	51	50	43	44	-	-	CO1
212830	24 BARDIA ST, ASHMONT NSW 2650	56	51	50	43	44	-	-	CO1
212833	36 TARAKAN AV, ASHMONT NSW 2650	45	45	-	-	51	CO1	-	-
212843	26 BARDIA ST, ASHMONT NSW 2650	56	51	50	43	44	-	-	CO1
212845	4 KOKODA ST, ASHMONT NSW 2650	56	51	50	43	49	-	-	CO1
212848	11/8 BULOLO ST, ASHMONT NSW 2650	56	51	50	43	56	CO1	CO1	CO1
212849	2 KOKODA ST, ASHMONT NSW 2650	56	51	50	43	50	-	-	CO1
212863	10/8 BULOLO ST, ASHMONT NSW 2650	56	51	50	43	51	-	CO1	CO1
212866	32 BARDIA ST, ASHMONT NSW 2650	56	51	50	43	44	-	-	CO1
212869	30 BARDIA ST, ASHMONT NSW 2650	56	51	50	43	44	-	-	CO1
212889	12 TURNER ST, TURVEY PARK NSW 2650	58	53	52	42	43	-	-	CO1
212903	1/21 KOKODA ST, ASHMONT NSW 2650	56	51	50	43	53	CO1	CO1	CO1
212908	41 LINDSAY ST, TURVEY PARK NSW 2650	58	53	52	42	46	-	-	CO1
212919	3/6 BULOLO ST, ASHMONT NSW 2650	56	51	50	43	49	-	-	CO1
212933	10 TURNER ST, TURVEY PARK NSW 2650	58	53	52	42	43	-	-	CO1
212963	3/21 KOKODA ST, ASHMONT NSW 2650	56	51	50	43	51	-	CO1	CO1
212977	26 BOURKE ST, TURVEY PARK NSW 2650	75	75	-	-	84	CO1	-	-
212991	15 KOKODA ST, ASHMONT NSW 2650	56	51	50	43	53	CO1	CO1	CO1
1111737	3/15 KOKODA ST, ASHMONT NSW 2650	56	51	50	43	50	-	-	CO1
1111736	15 KOKODA ST, ASHMONT NSW 2650	56	51	50	43	47	-	-	CO1
1111735	10/32 ASHMONT AV, ASHMONT NSW 2650	56	51	50	43	53	CO1	CO1	CO1
1111734	9/32 ASHMONT AV, ASHMONT NSW 2650	56	51	50	43	49	-	-	CO1
1111733	32 ASHMONT AV, ASHMONT NSW 2650	56	51	50	43	48	-	-	CO1
213000	28 ASHMONT AV, ASHMONT NSW 2650	56	51	50	43	53	CO1	CO1	CO1
1111747	28 ASHMONT AV, ASHMONT NSW 2650	56	51	50	43	47	-	-	CO1
1111746	28 ASHMONT AV, ASHMONT NSW 2650	56	51	50	43	48	-	-	CO1
1111745	28 ASHMONT AV, ASHMONT NSW 2650	56	51	50	43	49	-	-	CO1
1111744	28 ASHMONT AV, ASHMONT NSW 2650	56	51	50	43	47	-	-	CO1
1111743	28 ASHMONT AV, ASHMONT NSW 2650	56	51	50	43	45	-	-	CO1
213002	HOLY TRINITY RETIREMENT VILLAGE ASHMONT	56	51	50	43	50	-	-	CO1
1111650	1/4 BULOLO ST, ASHMONT NSW 2650	56	51	50	43	45	-	-	CO1
1111651	3/4 BULOLO ST, ASHMONT NSW 2650	56	51	50	43	46	-	-	CO1
213011	HOLY TRINITY RETIREMENT VILLAGE ASHMONT	56	51	50	43	50	-	-	CO1
213016	1/9 KOKODA ST, ASHMONT NSW 2650	56	51	50	43	52	CO1	CO1	CO1
213023	34 ASHMONT AV, ASHMONT NSW 2650	56	51	50	43	52	CO1	CO1	CO1
1111730	1/34 ASHMONT AV, ASHMONT NSW 2650	56	51	50	43	49	-	-	CO1
1111729	34 ASHMONT AV, ASHMONT NSW 2650	56	51	50	43	50	-	-	CO1
213025	HOLY TRINITY RETIREMENT VILLAGE ASHMONT	56	51	50	43	50	-	-	CO1
213027	7 KOKODA ST, ASHMONT NSW 2650	56	51	50	43	52	CO1	CO1	CO1
213037	3 KOKODA ST, ASHMONT NSW 2650	56	51	50	43	51	-	CO1	CO1
213038	2/5 KOKODA ST, ASHMONT NSW 2650	56	51	50	43	52	CO1	CO1	CO1
213042	1 KOKODA ST, ASHMONT NSW 2650	56	51	50	43	50	-	-	CO1
213050	28 ASHMONT AV, ASHMONT NSW 2650	56	51	50	43	53	CO1	CO1	CO1
1111741	28 ASHMONT AV, ASHMONT NSW 2650	56	51	50	43	52	CO1	CO1	CO1
1111740	28 ASHMONT AV, ASHMONT NSW 2650	56	51	50	43	51	-	CO1	CO1
1111742	28 ASHMONT AV, ASHMONT NSW 2650	56	51	50	43	51	-	CO1	CO1
1111739	28 ASHMONT AV, ASHMONT NSW 2650	56	51	50	43	51	-	CO1	CO1
1111738	28 ASHMONT AV, ASHMONT NSW 2650	56	51	50	43	48	-	-	CO1
213068	3 BULOLO ST, ASHMONT NSW 2650	56	51	50	43	51	-	CO1	CO1
213071	30 WOODEN ST, TURVEY PARK NSW 2650	58	53	52	42	46	-	-	CO1
213079	HOLY TRINITY RETIREMENT VILLAGE ASHMONT	56	51	50	43	50	-	-	CO1
213087	4/10 CHESHIRE ST, WAGGA WAGGA NSW 2650	75	75	-	-	85	CO1	-	-
213094	8 CHESHIRE ST, WAGGA WAGGA NSW 2650	75	75	-	-	79	CO1	-	-
213102	2 BULOLO ST, ASHMONT NSW 2650	56	51	50	43	47	-	-	CO1
213106	2/2 BULOLO ST, ASHMONT NSW 2650	56	51	50	43	44	-	-	CO1
213112	5/12 CHESHIRE ST, WAGGA WAGGA NSW 2650	75	75	-	-	84	CO1	-	-
213118	32 WOODEN ST, TURVEY PARK NSW 2650	58	53	52	42	45	-	-	CO1
213119	HOLY TRINITY RETIREMENT VILLAGE ASHMONT	56	51	50	43	50	-	-	CO1
213120	34 WOODEN ST, TURVEY PARK NSW 2650	58	53	52	42	43	-	-	CO1
213132	34 WOODEN ST, TURVEY PARK NSW 2650	58	53	52	42	46	-	-	CO1
213135	14 CHESHIRE ST, WAGGA WAGGA NSW 2650	75	75	-	-	81	CO1	-	-
213137	36 WOODEN ST, TURVEY PARK NSW 2650	58	53	52	42	45	-	-	CO1
213138	11/32 ASHMONT AV, ASHMONT NSW 2650	56	51	50	43	49	-	-	CO1
1111732	32 ASHMONT AV, ASHMONT NSW 2650	56	51	50	43	50	-	-	CO1
1111731	32 ASHMONT AV, ASHMONT NSW 2650	56	51	50	43	47	-	-	CO1
213148	24 ASHMONT AV, ASHMONT NSW 2650	56	51	50	43	48	-	-	CO1
213154	4/38 ASHMONT AV, ASHMONT NSW 2650	56	51	50	43	51	-	CO1	CO1
213155	31 TARAKAN AV, ASHMONT NSW 2650	56	51	50	43	51	-	CO1	CO1
213164	2/34 ASHMONT AV, ASHMONT NSW 2650	56	51	50	43	49	-	-	CO1
1111728	1/34 ASHMONT AV, ASHMONT NSW 2650	56	51	50	43	48	-	-	CO1
1111727	34 ASHMONT AV, ASHMONT NSW 2650	56	51	50	43	48	-	-	CO1
213165	38 WOODEN ST, TURVEY PARK NSW 2650	58	53	52	42	43	-	-	CO1
213167	30 ASHMONT AV, ASHMONT NSW 2650	56	51	50	43	52	CO1	CO1	CO1
213170	1/36 ASHMONT AV, ASHMONT NSW 2650	56	51	50	43	46	-	-	CO1
1111726	1/36 ASHMONT AV, ASHMONT NSW 2650	56	51	50	43	47	-	-	CO1
1111725	1/36 ASHMONT AV, ASHMONT NSW 2650	56	51	50	43	44	-	-	CO1
213172	26 BOURKE ST, TURVEY PARK NSW 2650	75	75	-	-	85	CO1	-	-
213175	2/16 CHESHIRE ST, WAGGA WAGGA NSW 2650	75	75	-	-	82	CO1	-	-
213176	82-102 ASHMONT AV, ASHMONT NSW 2650	56	51	50	43	46	-	-	CO1
213181	40 WOODEN ST, TURVEY PARK NSW 2650	58	53	52	42	46	-	-	CO1
213183	HOLY TRINITY RETIREMENT VILLAGE ASHMONT	56	51	50	43	51	-	CO1	CO1
213186	HOLY TRINITY RETIREMENT VILLAGE ASHMONT	56	51	50	43	47	-	-	CO1
213200	HOLY TRINITY RETIREMENT VILLAGE ASHMONT	56	51	50	43	47	-	-	CO1
213202	42 WOODEN ST, TURVEY PARK NSW 2650	58	53	52	42	48	-	-	CO1
213227	40 ASHMONT AV, ASHMONT NSW 2650	56	51	50	43	50	-	-	CO1
213235	40 TARAKAN AV, ASHMONT NSW 2650	56	51	50	43	52	CO1	CO1	CO1
213236	42 ASHMONT AV, ASHMONT NSW 2650	56	51	50	43	49	-	-	CO1
213253	44 ASHMONT AV, ASHMONT NSW 2650	56	51	50	43	49	-	-	CO1
213269	21 WOODEN ST, TURVEY PARK NSW 2650	58	53	52	42	45	-	-	CO1
213270	82-102 ASHMONT AV, ASHMONT NSW 2650	56	51	50	43	44	-	-	CO1
213282	50 ASHMONT AV, ASHMONT NSW 2650	56	51	50	43	48	-	-	CO1
213283	42 TARAKAN AV, ASHMONT NSW 2650	56	51	50	43	49	-	-	CO1
213286	52 ASHMONT AV, ASHMONT NSW 2650	56	51	50	43	50	-	-	CO1
213298	23 WOODEN ST, TURVEY PARK NSW 2650	58	53	52	42	44	-	-	CO1
213306	54 ASHMONT AV, ASHMONT NSW 2650	56	51	50	43	46	-	-	CO1
213311	27 WOODEN ST, TURVEY PARK NSW 2650	58	53	52	42	45	-	-	CO1
213315	56 ASHMONT AV, ASHMONT NSW 2650	56	51	50	43	48	-	-	CO1
213320	58 ASHMONT AV, ASHMONT NSW 2650	56	51	50	43	47	-	-	CO1
213329	18 CHESHIRE ST, WAGGA WAGGA NSW 2650	75	75	-	-	80	CO1	-	-
213332	33 WOODEN ST, TURVEY PARK NSW 2650	58	53	52	42	45	-	-	CO1
213333	62 ASHMONT AV, ASHMONT NSW 2650	56	51	50	43	46	-	-	CO1
213335	ASHMONT PUBLIC SCHOOL 23 BARDIA ST, ASHM	56	51	50	43	44	-	-	CO1
213338	60 ASHMONT AV, ASHMONT NSW 2650	56	51	50	43	48	-	-	CO1

DISCLAIMER: Address data within this document is based on external sources.
SLR Consulting Pty Ltd makes no warranty regarding the data's accuracy or reliability for any purpose.

W.016 - Track Work - Typical

SLR ID	ADDRESS	NML Daytime	NML Daytime OOH	NML Evening	NML Night-time	Predicted Level LAeq(15min)	Additional Mitigation Daytime OOH	Additional Mitigation Evening *(>2 consecutive rest periods)	Additional Mitigation Night *(>2 consecutive sleep periods)
213339	31 WOODEN ST, TURVEY PARK NSW 2650	58	53	52	42	45	-	-	CO1
213340	31A WOODEN ST, TURVEY PARK NSW 2650	58	53	52	42	44	-	-	CO1
213343	35 WOODEN ST, TURVEY PARK NSW 2650	58	53	52	42	45	-	-	CO1
213344	64 ASHMONT AV, ASHMONT NSW 2650	56	51	50	43	44	-	-	CO1
213347	29 WOODEN ST, TURVEY PARK NSW 2650	58	53	52	42	44	-	-	CO1
213349	66 ASHMONT AV, ASHMONT NSW 2650	56	51	50	43	47	-	-	CO1
213351	37A WOODEN ST, TURVEY PARK NSW 2650	58	53	52	42	47	-	-	CO1
213353	13 BOURKE ST, TURVEY PARK NSW 2650	58	53	52	42	47	-	-	CO1
213357	68 ASHMONT AV, ASHMONT NSW 2650	56	51	50	43	46	-	-	CO1
213365	72 ASHMONT AV, ASHMONT NSW 2650	56	51	50	43	47	-	-	CO1
213381	74 ASHMONT AV, ASHMONT NSW 2650	56	51	50	43	48	-	-	CO1
213396	25 ASHMONT AV, ASHMONT NSW 2650	56	51	50	43	51	-	CO1	CO1
213400	11 BOURKE ST, TURVEY PARK NSW 2650	58	53	52	42	47	-	-	CO1
213402	27 ASHMONT AV, ASHMONT NSW 2650	56	51	50	43	49	-	-	CO1
213419	29A ASHMONT AV, ASHMONT NSW 2650	56	51	50	43	49	-	-	CO1
213427	31 ASHMONT AV, ASHMONT NSW 2650	56	51	50	43	49	-	-	CO1
213454	9 BOURKE ST, TURVEY PARK NSW 2650	58	53	52	42	47	-	-	CO1
213456	33 ASHMONT AV, ASHMONT NSW 2650	56	51	50	43	48	-	-	CO1
213485	37 WOODEN ST, TURVEY PARK NSW 2650	58	53	52	42	46	-	-	CO1
213512	39 ASHMONT AV, ASHMONT NSW 2650	56	51	50	43	47	-	-	CO1
213514	37 ASHMONT AV, ASHMONT NSW 2650	56	51	50	43	49	-	-	CO1
213518	35 ASHMONT AV, ASHMONT NSW 2650	56	51	50	43	51	-	CO1	CO1
213526	7 BOURKE ST, TURVEY PARK NSW 2650	58	53	52	42	47	-	-	CO1
213534	43 ASHMONT AV, ASHMONT NSW 2650	56	51	50	43	47	-	-	CO1
213541	1/2 VEALE ST, ASHMONT NSW 2650	56	51	50	43	48	-	-	CO1
213547	29B ASHMONT AV, ASHMONT NSW 2650	56	51	50	43	46	-	-	CO1
213548	41 ASHMONT AV, ASHMONT NSW 2650	56	51	50	43	47	-	-	CO1
213558	1A MONTGOMERY ST, ASHMONT NSW 2650	56	51	50	43	46	-	-	CO1
213582	47 ASHMONT AV, ASHMONT NSW 2650	56	51	50	43	47	-	-	CO1
213608	45 ASHMONT AV, ASHMONT NSW 2650	56	51	50	43	48	-	-	CO1
213618	49 ASHMONT AV, ASHMONT NSW 2650	56	51	50	43	47	-	-	CO1
213631	51 ASHMONT AV, ASHMONT NSW 2650	56	51	50	43	47	-	-	CO1
213632	1/42 ATHOL ST, TURVEY PARK NSW 2650	58	53	52	42	47	-	-	CO1
213651	32 ATHOL ST, TURVEY PARK NSW 2650	58	53	52	42	44	-	-	CO1
213662	1 MONTGOMERY ST, ASHMONT NSW 2650	56	51	50	43	46	-	-	CO1
213664	3/4 VEALE ST, ASHMONT NSW 2650	56	51	50	43	48	-	-	CO1
213667	36 ATHOL ST, TURVEY PARK NSW 2650	58	53	52	42	45	-	-	CO1
213674	53 ASHMONT AV, ASHMONT NSW 2650	56	51	50	43	47	-	-	CO1
213679	55 ASHMONT AV, ASHMONT NSW 2650	56	51	50	43	47	-	-	CO1
213692	57 ASHMONT AV, ASHMONT NSW 2650	56	51	50	43	47	-	-	CO1
213710	38 ATHOL ST, TURVEY PARK NSW 2650	58	53	52	42	43	-	-	CO1
213716	2 MONTGOMERY ST, ASHMONT NSW 2650	56	51	50	43	48	-	-	CO1
213722	40 ATHOL ST, TURVEY PARK NSW 2650	58	53	52	42	46	-	-	CO1
213726	63 ASHMONT AV, ASHMONT NSW 2650	56	51	50	43	46	-	-	CO1
213727	47 ASHMONT AV, ASHMONT NSW 2650	56	51	50	43	46	-	-	CO1
213730	3 MONTGOMERY ST, ASHMONT NSW 2650	56	51	50	43	48	-	-	CO1
213732	61 ASHMONT AV, ASHMONT NSW 2650	56	51	50	43	48	-	-	CO1
213745	65 ASHMONT AV, ASHMONT NSW 2650	56	51	50	43	44	-	-	CO1
213764	42 ATHOL ST, TURVEY PARK NSW 2650	58	53	52	42	48	-	-	CO1
213767	UNIT 1 6 VEALE ST, ASHMONT NSW 2650	56	51	50	43	47	-	-	CO1
213769	67 ASHMONT AV, ASHMONT NSW 2650	56	51	50	43	45	-	-	CO1
213815	5 MONTGOMERY ST, ASHMONT NSW 2650	56	51	50	43	49	-	-	CO1
213819	4 MONTGOMERY ST, ASHMONT NSW 2650	56	51	50	43	46	-	-	CO1
213836	2 ALEXANDER ST, ASHMONT NSW 2650	56	51	50	43	44	-	-	CO1
213844	4 ALEXANDER ST, ASHMONT NSW 2650	56	51	50	43	47	-	-	CO1
213854	6 ALEXANDER ST, ASHMONT NSW 2650	56	51	50	43	48	-	-	CO1
213855	61 ASHMONT AV, ASHMONT NSW 2650	56	51	50	43	45	-	-	CO1
213871	3 TURNER ST, TURVEY PARK NSW 2650	58	53	52	42	43	-	-	CO1
213877	8 ALEXANDER ST, ASHMONT NSW 2650	56	51	50	43	48	-	-	CO1
213890	7 MONTGOMERY ST, ASHMONT NSW 2650	56	51	50	43	44	-	-	CO1
213895	1 BENNETT ST, ASHMONT NSW 2650	56	51	50	43	46	-	-	CO1
213897	12 ALEXANDER ST, ASHMONT NSW 2650	56	51	50	43	46	-	-	CO1
213898	1/8 VEALE ST, ASHMONT NSW 2650	56	51	50	43	49	-	-	CO1
213904	10 ALEXANDER ST, ASHMONT NSW 2650	56	51	50	43	45	-	-	CO1
213941	14 ALEXANDER ST, ASHMONT NSW 2650	56	51	50	43	46	-	-	CO1
213944	18 ALEXANDER ST, ASHMONT NSW 2650	56	51	50	43	45	-	-	CO1
213946	27 ATHOL ST, TURVEY PARK NSW 2650	58	53	52	42	44	-	-	CO1
213948	2 BENNETT ST, ASHMONT NSW 2650	56	51	50	43	45	-	-	CO1
213957	16 ALEXANDER ST, ASHMONT NSW 2650	56	51	50	43	45	-	-	CO1
213973	29 ATHOL ST, TURVEY PARK NSW 2650	58	53	52	42	45	-	-	CO1
213988	10 VEALE ST, ASHMONT NSW 2650	56	51	50	43	47	-	-	CO1
213990	20 ALEXANDER ST, ASHMONT NSW 2650	56	51	50	43	46	-	-	CO1
214003	25 ATHOL ST, TURVEY PARK NSW 2650	58	53	52	42	44	-	-	CO1
214005	3 BENNETT ST, ASHMONT NSW 2650	56	51	50	43	46	-	-	CO1
214012	31 ATHOL ST, TURVEY PARK NSW 2650	58	53	52	42	43	-	-	CO1
214025	33 ATHOL ST, TURVEY PARK NSW 2650	58	53	52	42	44	-	-	CO1
214051	37 ATHOL ST, TURVEY PARK NSW 2650	58	53	52	42	44	-	-	CO1
214059	39 ATHOL ST, TURVEY PARK NSW 2650	58	53	52	42	45	-	-	CO1
214065	35 ATHOL ST, TURVEY PARK NSW 2650	58	53	52	42	45	-	-	CO1
214070	6 MONTGOMERY ST, ASHMONT NSW 2650	56	51	50	43	45	-	-	CO1
214073	4 BENNETT ST, ASHMONT NSW 2650	56	51	50	43	47	-	-	CO1
214088	43 ATHOL ST, TURVEY PARK NSW 2650	58	53	52	42	46	-	-	CO1
214089	24 ALEXANDER ST, ASHMONT NSW 2650	56	51	50	43	44	-	-	CO1
214094	41 ATHOL ST, TURVEY PARK NSW 2650	58	53	52	42	45	-	-	CO1
214097	26 ALEXANDER ST, ASHMONT NSW 2650	56	51	50	43	44	-	-	CO1
214109	12 VEALE ST, ASHMONT NSW 2650	56	51	50	43	44	-	-	CO1
214110	1 ALEXANDER ST, ASHMONT NSW 2650	56	51	50	43	46	-	-	CO1
214141	28 ALEXANDER ST, ASHMONT NSW 2650	56	51	50	43	44	-	-	CO1
214147	13 MONTGOMERY ST, ASHMONT NSW 2650	56	51	50	43	45	-	-	CO1
214171	5 ALEXANDER ST, ASHMONT NSW 2650	56	51	50	43	45	-	-	CO1
214175	3 ALEXANDER ST, ASHMONT NSW 2650	56	51	50	43	45	-	-	CO1
214180	8 MONTGOMERY ST, ASHMONT NSW 2650	56	51	50	43	46	-	-	CO1
214204	7 ALEXANDER ST, ASHMONT NSW 2650	56	51	50	43	45	-	-	CO1
214207	9 ALEXANDER ST, ASHMONT NSW 2650	56	51	50	43	45	-	-	CO1
214216	11 ALEXANDER ST, ASHMONT NSW 2650	56	51	50	43	44	-	-	CO1
214230	14 VEALE ST, ASHMONT NSW 2650	56	51	50	43	45	-	-	CO1
214236	15 MONTGOMERY ST, ASHMONT NSW 2650	56	51	50	43	44	-	-	CO1
214267	13 ALEXANDER ST, ASHMONT NSW 2650	56	51	50	43	44	-	-	CO1
214270	120 COLEMAN ST, TURVEY PARK NSW 2650	58	53	52	42	49	-	-	CO1
214286	17 ALEXANDER ST, ASHMONT NSW 2650	56	51	50	43	44	-	-	CO1
214292	10 MONTGOMERY ST, ASHMONT NSW 2650	56	51	50	43	45	-	-	CO1
214296	118 COLEMAN ST, TURVEY PARK NSW 2650	58	53	52	42	49	-	-	CO1
214301	102 COLEMAN ST, TURVEY PARK NSW 2650	58	53	52	42	43	-	-	CO1
214302	15 ALEXANDER ST, ASHMONT NSW 2650	56	51	50	43	46	-	-	CO1
214333	19-21 ALEXANDER ST, ASHMONT NSW 2650	56	51	50	43	44	-	-	CO1
214335	23 ALEXANDER ST, ASHMONT NSW 2650	56	51	50	43	44	-	-	CO1
214349	112 COLEMAN ST, TURVEY PARK NSW 2650	58	53	52	42	44	-	-	CO1
214360	108 COLEMAN ST, TURVEY PARK NSW 2650	58	53	52	42	45	-	-	CO1
214380	2 BIRDWOOD ST, ASHMONT NSW 2650	56	51	50	43	45	-	-	CO1
214397	19 MONTGOMERY ST, ASHMONT NSW 2650	56	51	50	43	45	-	-	CO1
214401	12 MONTGOMERY ST, ASHMONT NSW 2650	56	51	50	43	44	-	-	CO1
214415	18 VEALE ST, ASHMONT NSW 2650	56	51	50	43	44	-	-	CO1
214422	1 VASEY ST, ASHMONT NSW 2650	56	51	50	43	45	-	-	CO1
214466	2 VASEY ST, ASHMONT NSW 2650	56	51	50	43	44	-	-	CO1
214480	21 MONTGOMERY ST, ASHMONT NSW 2650	56	51	50	43	44	-	-	CO1
214483	14 MONTGOMERY ST, ASHMONT NSW 2650	56	51	50	43	44	-	-	CO1
214510	3 VASEY ST, ASHMONT NSW 2650	56	51	50	43	44	-	-	CO1
214511	20 VEALE ST, ASHMONT NSW 2650	56	51	50	43	44	-	-	CO1
214522	5 BIRDWOOD ST, ASHMONT NSW 2650	56	51	50	43	44	-	-	CO1
214542	4 VASEY ST, ASHMONT NSW 2650	56	51	50	43	44	-	-	CO1
214560	6 BIRDWOOD ST, ASHMONT NSW 2650	56	51	50	43	44	-	-	CO1
214578	2 FREYBERG ST, ASHMONT NSW 2650	56	51	50	43	44	-	-	CO1
214588	11 MACARTHUR ST, ASHMONT NSW 2650	56	51	50	43	44	-	-	CO1
214630	1 DOCKER ST, WAGGA WAGGA NSW 2650	58	53	52	42	50	-	-	CO1
214734	6 FREYBERG ST, ASHMONT NSW 2650	56	51	50	43	45	-	-	CO1
214777	7/9 DOCKER ST, WAGGA WAGGA NSW 2650	58	53	52	42	43	-	-	CO1

DISCLAIMER: Address data within this document is based on external sources.
SLR Consulting Pty Ltd makes no warranty regarding the data's accuracy or reliability for any purpose.

W.016 - Track Work - Typical

SLR ID	ADDRESS	NML Daytime	NML Daytime OOH	NML Evening	NML Night-time	Predicted Level LAeq(15min)	Additional Mitigation Daytime OOH	Additional Mitigation Evening *(>2 consecutive rest periods)	Additional Mitigation Night *(>2 consecutive sleep periods)
214804	8 FREYBERG ST, ASHMONT NSW 2650	56	51	50	43	44	-	-	CO1
214815	29 MONTGOMERY ST, ASHMONT NSW 2650	56	51	50	43	44	-	-	CO1
214819	5/9 DOCKER ST, WAGGA WAGGA NSW 2650	58	53	52	42	44	-	-	CO1
214848	17 MACARTHUR ST, ASHMONT NSW 2650	56	51	50	43	44	-	-	CO1
214895	10 FREYBERG ST, ASHMONT NSW 2650	56	51	50	43	45	-	-	CO1
214896	31 MONTGOMERY ST, ASHMONT NSW 2650	56	51	50	43	44	-	-	CO1
214905	5 DOCKER ST, WAGGA WAGGA NSW 2650	58	53	52	42	43	-	-	CO1
214906	20 ROMA ST, WAGGA WAGGA NSW 2650	58	53	52	42	44	-	-	CO1
214955	15 ROMA ST, WAGGA WAGGA NSW 2650	58	53	52	42	44	-	-	CO1
214956	12 FREYBERG ST, ASHMONT NSW 2650	56	51	50	43	45	-	-	CO1
214969	18 ROMA ST, WAGGA WAGGA NSW 2650	58	53	52	42	43	-	-	CO1
214974	33 MONTGOMERY ST, ASHMONT NSW 2650	56	51	50	43	44	-	-	CO1
215037	21 CHASTON ST, WAGGA WAGGA NSW 2650	56	51	50	43	44	-	-	CO1
215043	35 MONTGOMERY ST, ASHMONT NSW 2650	56	51	50	43	44	-	-	CO1
215055	56 CHASTON ST, WAGGA WAGGA NSW 2650	56	51	50	43	49	-	-	CO1
215058	25 CHASTON ST, WAGGA WAGGA NSW 2650	56	51	50	43	46	-	-	CO1
215061	23 CHASTON ST, WAGGA WAGGA NSW 2650	56	51	50	43	45	-	-	CO1
215076	27 CHASTON ST, WAGGA WAGGA NSW 2650	56	51	50	43	51	-	CO1	CO1
215081	58 CHASTON ST, WAGGA WAGGA NSW 2650	56	51	50	43	48	-	-	CO1
215090	29 CHASTON ST, WAGGA WAGGA NSW 2650	56	51	50	43	48	-	-	CO1
215107	31 CHASTON ST, WAGGA WAGGA NSW 2650	56	51	50	43	49	-	-	CO1
215144	33 CHASTON ST, WAGGA WAGGA NSW 2650	56	51	50	43	48	-	-	CO1
215148	35 CHASTON ST, WAGGA WAGGA NSW 2650	56	51	50	43	49	-	-	CO1
215170	37 CHASTON ST, WAGGA WAGGA NSW 2650	56	51	50	43	49	-	-	CO1
215173	39 CHASTON ST, WAGGA WAGGA NSW 2650	56	51	50	43	54	CO1	CO1	CO1
215188	18 FREYBERG ST, ASHMONT NSW 2650	56	51	50	43	45	-	-	CO1
215192	80 CHASTON ST, WAGGA WAGGA NSW 2650	56	51	50	43	49	-	-	CO1
215193	41 CHASTON ST, WAGGA WAGGA NSW 2650	56	51	50	43	56	CO1	CO1	CO1
215211	43 CHASTON ST, WAGGA WAGGA NSW 2650	56	51	50	43	55	CO1	CO1	CO1
215213	39 MONTGOMERY ST, ASHMONT NSW 2650	56	51	50	43	46	-	-	CO1
215221	45 CHASTON ST, WAGGA WAGGA NSW 2650	56	51	50	43	56	CO1	CO1	CO1
215227	82 CHASTON ST, WAGGA WAGGA NSW 2650	56	51	50	43	45	-	-	CO1
215229	47 CHASTON ST, WAGGA WAGGA NSW 2650	56	51	50	43	54	CO1	CO1	CO1
215261	49 CHASTON ST, WAGGA WAGGA NSW 2650	56	51	50	43	54	CO1	CO1	CO1
215273	51 CHASTON ST, WAGGA WAGGA NSW 2650	56	51	50	43	55	CO1	CO1	CO1
215280	22 MEURANT AV, WAGGA WAGGA NSW 2650	56	51	50	43	44	-	-	CO1
215282	28 MEURANT AV, WAGGA WAGGA NSW 2650	56	51	50	43	46	-	-	CO1
215306	2A CULLEN RD, WAGGA WAGGA NSW 2650	56	51	50	43	50	-	-	CO1
215311	30 MEURANT AV, WAGGA WAGGA NSW 2650	56	51	50	43	45	-	-	CO1
215324	38 MEURANT AV, WAGGA WAGGA NSW 2650	56	51	50	43	49	-	-	CO1
215325	36 MEURANT AV, WAGGA WAGGA NSW 2650	56	51	50	43	48	-	-	CO1
215328	2/55 CHASTON ST, WAGGA WAGGA NSW 2650	56	51	50	43	52	CO1	CO1	CO1
215337	3 CULLEN RD, WAGGA WAGGA NSW 2650	56	51	50	43	48	-	-	CO1
215348	40 MEURANT AV, WAGGA WAGGA NSW 2650	56	51	50	43	45	-	-	CO1
215355	43 MONTGOMERY ST, ASHMONT NSW 2650	56	51	50	43	45	-	-	CO1
215371	42 MEURANT AV, WAGGA WAGGA NSW 2650	56	51	50	43	48	-	-	CO1
215384	44 MEURANT AV, WAGGA WAGGA NSW 2650	56	51	50	43	50	-	-	CO1
215390	5 CULLEN RD, WAGGA WAGGA NSW 2650	56	51	50	43	47	-	-	CO1
215392	30 MACARTHUR ST, ASHMONT NSW 2650	56	51	50	43	44	-	-	CO1
215398	46 MEURANT AV, WAGGA WAGGA NSW 2650	56	51	50	43	51	-	CO1	CO1
215401	2 CULLEN RD, WAGGA WAGGA NSW 2650	56	51	50	43	47	-	-	CO1
215409	48 MEURANT AV, WAGGA WAGGA NSW 2650	56	51	50	43	51	-	CO1	CO1
215415	45 MONTGOMERY ST, ASHMONT NSW 2650	56	51	50	43	44	-	-	CO1
215421	50 MEURANT AV, WAGGA WAGGA NSW 2650	56	51	50	43	50	-	-	CO1
215428	52 MEURANT AV, WAGGA WAGGA NSW 2650	56	51	50	43	52	CO1	CO1	CO1
215438	54 MEURANT AV, WAGGA WAGGA NSW 2650	56	51	50	43	51	-	CO1	CO1
215443	56 MEURANT AV, WAGGA WAGGA NSW 2650	56	51	50	43	50	-	-	CO1
215452	21 MEURANT AV, WAGGA WAGGA NSW 2650	56	51	50	43	47	-	-	CO1
215453	4 CULLEN RD, WAGGA WAGGA NSW 2650	56	51	50	43	50	-	-	CO1
215473	27 MEURANT AV, WAGGA WAGGA NSW 2650	56	51	50	43	46	-	-	CO1
215477	2/29 MEURANT AV, WAGGA WAGGA NSW 2650	56	51	50	43	48	-	-	CO1
215524	6 CULLEN RD, WAGGA WAGGA NSW 2650	56	51	50	43	51	-	CO1	CO1
215556	45 MEURANT AV, WAGGA WAGGA NSW 2650	56	51	50	43	48	-	-	CO1
215558	39 MEURANT AV, WAGGA WAGGA NSW 2650	56	51	50	43	48	-	-	CO1
215565	43 MEURANT AV, WAGGA WAGGA NSW 2650	56	51	50	43	48	-	-	CO1
215568	47 MEURANT AV, WAGGA WAGGA NSW 2650	56	51	50	43	49	-	-	CO1
215571	41 MEURANT AV, WAGGA WAGGA NSW 2650	56	51	50	43	50	-	-	CO1
215581	49 MEURANT AV, WAGGA WAGGA NSW 2650	56	51	50	43	50	-	-	CO1
215585	8 CULLEN RD, WAGGA WAGGA NSW 2650	56	51	50	43	51	-	CO1	CO1
215602	53 MEURANT AV, WAGGA WAGGA NSW 2650	56	51	50	43	50	-	-	CO1
215603	55 MEURANT AV, WAGGA WAGGA NSW 2650	56	51	50	43	49	-	-	CO1
215607	51 MEURANT AV, WAGGA WAGGA NSW 2650	56	51	50	43	50	-	-	CO1
215637	10 CULLEN RD, WAGGA WAGGA NSW 2650	56	51	50	43	51	-	CO1	CO1
215641	7 MORSHEAD ST, ASHMONT NSW 2650	56	51	50	43	44	-	-	CO1
215658	2 SULLIVAN AV, WAGGA WAGGA NSW 2650	56	51	50	43	44	-	-	CO1
215665	8 MACKAY PL, ASHMONT NSW 2650	56	51	50	43	44	-	-	CO1
215670	53 VEALE ST, ASHMONT NSW 2650	56	51	50	43	44	-	-	CO1
215683	11 CULLEN RD, WAGGA WAGGA NSW 2650	56	51	50	43	46	-	-	CO1
215694	17 MORSHEAD ST, ASHMONT NSW 2650	56	51	50	43	44	-	-	CO1
215698	12 CULLEN RD, WAGGA WAGGA NSW 2650	56	51	50	43	50	-	-	CO1
215720	2A SULLIVAN AV, WAGGA WAGGA NSW 2650	56	51	50	43	45	-	-	CO1
215729	4 SULLIVAN AV, WAGGA WAGGA NSW 2650	56	51	50	43	45	-	-	CO1
215732	55 VEALE ST, ASHMONT NSW 2650	56	51	50	43	44	-	-	CO1
215742	8 SULLIVAN AV, WAGGA WAGGA NSW 2650	56	51	50	43	47	-	-	CO1
215743	6 SULLIVAN AV, WAGGA WAGGA NSW 2650	56	51	50	43	48	-	-	CO1
215754	14 CULLEN RD, WAGGA WAGGA NSW 2650	56	51	50	43	50	-	-	CO1
215757	10 SULLIVAN AV, WAGGA WAGGA NSW 2650	56	51	50	43	46	-	-	CO1
215761	12 SULLIVAN AV, WAGGA WAGGA NSW 2650	56	51	50	43	47	-	-	CO1
215763	14 SULLIVAN AV, WAGGA WAGGA NSW 2650	56	51	50	43	47	-	-	CO1
215784	18 SULLIVAN AV, WAGGA WAGGA NSW 2650	56	51	50	43	50	-	-	CO1
215787	16 SULLIVAN AV, WAGGA WAGGA NSW 2650	56	51	50	43	49	-	-	CO1
215792	THE FORREST CENTRE 7 EMBLEN ST, WAGGA V	56	51	50	43	48	-	-	CO1
215797	20 SULLIVAN AV, WAGGA WAGGA NSW 2650	56	51	50	43	47	-	-	CO1
215806	16 CULLEN RD, WAGGA WAGGA NSW 2650	56	51	50	43	49	-	-	CO1
215854	THE FORREST CENTRE 9 EMBLEN ST, WAGGA V	56	51	50	43	45	-	-	CO1
215867	18 CULLEN RD, WAGGA WAGGA NSW 2650	56	51	50	43	49	-	-	CO1
215890	1 SULLIVAN AV, WAGGA WAGGA NSW 2650	56	51	50	43	44	-	-	CO1
215907	3 SULLIVAN AV, WAGGA WAGGA NSW 2650	56	51	50	43	45	-	-	CO1
215915	62 VEALE ST, ASHMONT NSW 2650	56	51	50	43	44	-	-	CO1
215916	5 SULLIVAN AV, WAGGA WAGGA NSW 2650	56	51	50	43	47	-	-	CO1
215917	THE FORREST CENTRE 11 EMBLEN ST, WAGGA	56	51	50	43	45	-	-	CO1
215927	7 SULLIVAN AV, WAGGA WAGGA NSW 2650	56	51	50	43	48	-	-	CO1
215929	9 SULLIVAN AV, WAGGA WAGGA NSW 2650	56	51	50	43	47	-	-	CO1
215932	20 CULLEN RD, WAGGA WAGGA NSW 2650	56	51	50	43	49	-	-	CO1
215960	11 SULLIVAN AV, WAGGA WAGGA NSW 2650	56	51	50	43	47	-	-	CO1
215968	13 SULLIVAN AV, WAGGA WAGGA NSW 2650	56	51	50	43	49	-	-	CO1
215974	15 SULLIVAN AV, WAGGA WAGGA NSW 2650	56	51	50	43	49	-	-	CO1
215980	17 SULLIVAN AV, WAGGA WAGGA NSW 2650	56	51	50	43	49	-	-	CO1
215995	19 SULLIVAN AV, WAGGA WAGGA NSW 2650	56	51	50	43	47	-	-	CO1
216003	22 CULLEN RD, WAGGA WAGGA NSW 2650	56	51	50	43	49	-	-	CO1
1111788	THE FORREST CENTRE 3/44 HARDY AV, WAGGA	56	51	50	43	45	-	-	CO1
216032	13 SULLIVAN AV, WAGGA WAGGA NSW 2650	56	51	50	43	47	-	-	CO1
216074	THE FORREST CENTRE 2/44 HARDY AV, WAGGA	56	51	50	43	44	-	-	CO1
216082	24 CULLEN RD, WAGGA WAGGA NSW 2650	56	51	50	43	47	-	-	CO1
216091	46 HARDY AV, WAGGA WAGGA NSW 2650	56	51	50	43	45	-	-	CO1
216139	54 HARDY AV, WAGGA WAGGA NSW 2650	56	51	50	43	45	-	-	CO1
216141	26 CULLEN RD, WAGGA WAGGA NSW 2650	56	51	50	43	48	-	-	CO1
216145	50 HARDY AV, WAGGA WAGGA NSW 2650	56	51	50	43	47	-	-	CO1
216157	52 HARDY AV, WAGGA WAGGA NSW 2650	56	51	50	43	46	-	-	CO1
216163	56 HARDY AV, WAGGA WAGGA NSW 2650	56	51	50	43	47	-	-	CO1
216180	58 HARDY AV, WAGGA WAGGA NSW 2650	56	51	50	43	45	-	-	CO1
216193	60 HARDY AV, WAGGA WAGGA NSW 2650	56	51	50	43	45	-	-	CO1
216195	62 HARDY AV, WAGGA WAGGA NSW 2650	56	51	50	43	44	-	-	CO1
216214	66 HARDY AV, WAGGA WAGGA NSW 2650	56	51	50	43	46	-	-	CO1
216220	68 HARDY AV, WAGGA WAGGA NSW 2650	56	51	50	43	46	-	-	CO1
216225	28 CULLEN RD, WAGGA WAGGA NSW 2650	56	51	50	43	45	-	-	CO1

DISCLAIMER: Address data within this document is based on external sources.
SLR Consulting Pty Ltd makes no warranty regarding the data's accuracy or reliability for any purpose.

W.016 - Track Work - Typical

SLR ID	ADDRESS	NML Daytime	NML Daytime OOH	NML Evening	NML Night-time	Predicted Level LAeq(15min)	Additional Mitigation Daytime OOH	Additional Mitigation Evening *(>2 consecutive rest periods)	Additional Mitigation Night *(>2 consecutive sleep periods)
216252	37 HARDY AV, WAGGA WAGGA NSW 2650	56	51	50	43	45	-	-	CO1
216254	35 HARDY AV, WAGGA WAGGA NSW 2650	56	51	50	43	45	-	-	CO1
216301	30 CULLEN RD, WAGGA WAGGA NSW 2650	56	51	50	43	44	-	-	CO1
216338	45 HARDY AV, WAGGA WAGGA NSW 2650	56	51	50	43	47	-	-	CO1
216347	51 HARDY AV, WAGGA WAGGA NSW 2650	56	51	50	43	45	-	-	CO1
216366	53 HARDY AV, WAGGA WAGGA NSW 2650	56	51	50	43	45	-	-	CO1
216371	47 HARDY AV, WAGGA WAGGA NSW 2650	56	51	50	43	45	-	-	CO1
216374	49 HARDY AV, WAGGA WAGGA NSW 2650	56	51	50	43	44	-	-	CO1
216380	UNIT 3 32 CULLEN RD, WAGGA WAGGA NSW 265	56	51	50	43	46	-	-	CO1
216384	55 HARDY AV, WAGGA WAGGA NSW 2650	56	51	50	43	45	-	-	CO1
216388	57 HARDY AV, WAGGA WAGGA NSW 2650	56	51	50	43	45	-	-	CO1
216427	59 HARDY AV, WAGGA WAGGA NSW 2650	56	51	50	43	45	-	-	CO1
216428	61 HARDY AV, WAGGA WAGGA NSW 2650	56	51	50	43	45	-	-	CO1
216445	UNIT 5 32 CULLEN RD, WAGGA WAGGA NSW 265	56	51	50	43	44	-	-	CO1
216450	65 HARDY AV, WAGGA WAGGA NSW 2650	56	51	50	43	46	-	-	CO1
216455	63 HARDY AV, WAGGA WAGGA NSW 2650	56	51	50	43	45	-	-	CO1
216511	36 CULLEN RD, WAGGA WAGGA NSW 2650	56	51	50	43	44	-	-	CO1
216512	44 GORMLY AV, WAGGA WAGGA NSW 2650	56	51	50	43	45	-	-	CO1
1111679	52 GORMLY AV, WAGGA WAGGA NSW 2650	56	51	50	43	44	-	-	CO1
216593	52 GORMLY AV, WAGGA WAGGA NSW 2650	56	51	50	43	44	-	-	CO1
216600	50 GORMLY AV, WAGGA WAGGA NSW 2650	56	51	50	43	44	-	-	CO1
216610	38 CULLEN RD, WAGGA WAGGA NSW 2650	56	51	50	43	44	-	-	CO1
216631	54 GORMLY AV, WAGGA WAGGA NSW 2650	56	51	50	43	45	-	-	CO1
216637	56 GORMLY AV, WAGGA WAGGA NSW 2650	56	51	50	43	47	-	-	CO1
216650	58 GORMLY AV, WAGGA WAGGA NSW 2650	56	51	50	43	45	-	-	CO1
216652	40 CULLEN RD, WAGGA WAGGA NSW 2650	56	51	50	43	45	-	-	CO1
216664	62 GORMLY AV, WAGGA WAGGA NSW 2650	56	51	50	43	44	-	-	CO1
216667	60 GORMLY AV, WAGGA WAGGA NSW 2650	56	51	50	43	45	-	-	CO1
216677	64 GORMLY AV, WAGGA WAGGA NSW 2650	56	51	50	43	45	-	-	CO1
216759	41 GORMLY AV, WAGGA WAGGA NSW 2650	56	51	50	43	44	-	-	CO1
216815	43 GORMLY AV, WAGGA WAGGA NSW 2650	56	51	50	43	44	-	-	CO1
216816	49 GORMLY AV, WAGGA WAGGA NSW 2650	56	51	50	43	44	-	-	CO1
216829	45 GORMLY AV, WAGGA WAGGA NSW 2650	56	51	50	43	45	-	-	CO1
216862	47 GORMLY AV, WAGGA WAGGA NSW 2650	56	51	50	43	44	-	-	CO1
216864	53 GORMLY AV, WAGGA WAGGA NSW 2650	56	51	50	43	44	-	-	CO1
216877	57 GORMLY AV, WAGGA WAGGA NSW 2650	56	51	50	43	45	-	-	CO1
216882	59 GORMLY AV, WAGGA WAGGA NSW 2650	56	51	50	43	45	-	-	CO1
216906	63 GORMLY AV, WAGGA WAGGA NSW 2650	56	51	50	43	44	-	-	CO1
216918	61 GORMLY AV, WAGGA WAGGA NSW 2650	56	51	50	43	45	-	-	CO1
216949	65 GORMLY AV, WAGGA WAGGA NSW 2650	56	51	50	43	45	-	-	CO1
217091	328 EDWARD ST, WAGGA WAGGA NSW 2650	56	51	50	43	44	-	-	CO1
217120	332 EDWARD ST, WAGGA WAGGA NSW 2650	56	51	50	43	44	-	-	CO1
217136	334 EDWARD ST, WAGGA WAGGA NSW 2650	56	51	50	43	45	-	-	CO1
217145	336 EDWARD ST, WAGGA WAGGA NSW 2650	56	51	50	43	45	-	-	CO1
217153	338 EDWARD ST, WAGGA WAGGA NSW 2650	56	51	50	43	44	-	-	CO1
1000208	1 WADE ST, TURVEY PARK NSW 2650	56	51	50	43	64	CO1	CO1	CO1, CO2, (RO,AO)*
1000209	2 PEACOCK DR, TURVEY PARK NSW 2650	56	51	50	43	66	CO1	CO1, CO2	CO1, CO2, (RO,AO)*
1000210	4A PEACOCK DR, TURVEY PARK NSW 2650	56	51	50	43	67	CO1, CO2	CO1, CO2	CO1, CO2, (RO,AO)*
1000211	4B PEACOCK DR, TURVEY PARK NSW 2650	56	51	50	43	69	CO1, CO2	CO1, CO2	CO1, CO2, RO, (AO, AltA)*
1000212	6A PEACOCK DR, TURVEY PARK NSW 2650	56	51	50	43	69	CO1, CO2	CO1, CO2	CO1, CO2, RO, (AO, AltA)*
1000213	6B PEACOCK DR, TURVEY PARK NSW 2650	56	51	50	43	69	CO1, CO2	CO1, CO2	CO1, CO2, RO, (AO, AltA)*
1000214	8A PEACOCK DR, TURVEY PARK NSW 2650	56	51	50	43	70	CO1, CO2	CO1, CO2	CO1, CO2, RO, (AO, AltA)*
1000215	8B PEACOCK DR, TURVEY PARK NSW 2650	56	51	50	43	71	CO1, CO2	CO1, CO2	CO1, CO2, RO, (AO, AltA)*
1000216	1/10 PEACOCK DR, TURVEY PARK NSW 2650	56	51	50	43	70	CO1, CO2	CO1, CO2	CO1, CO2, RO, (AO, AltA)*
1000217	2/10 PEACOCK DR, TURVEY PARK NSW 2650	56	51	50	43	68	CO1, CO2	CO1, CO2	CO1, CO2, (RO,AO)*
1000218	3/10 PEACOCK DR, TURVEY PARK NSW 2650	56	51	50	43	67	CO1, CO2	CO1, CO2	CO1, CO2, (RO,AO)*
1000219	4/10 PEACOCK DR, TURVEY PARK NSW 2650	56	51	50	43	66	CO1	CO1, CO2	CO1, CO2, (RO,AO)*
1000220	12 PEACOCK DR, TURVEY PARK NSW 2650	56	51	50	43	66	CO1	CO1, CO2	CO1, CO2, (RO,AO)*
1000221	14 PEACOCK DR, TURVEY PARK NSW 2650	56	51	50	43	66	CO1	CO1, CO2	CO1, CO2, (RO,AO)*
1000222	16 PEACOCK DR, TURVEY PARK NSW 2650	56	51	50	43	64	CO1	CO1	CO1, CO2, (RO,AO)*
1000223	20 PEACOCK DR, TURVEY PARK NSW 2650	56	51	50	43	62	CO1	CO1	CO1, CO2, (RO,AO)*
1000224	22 PEACOCK DR, TURVEY PARK NSW 2650	56	51	50	43	61	CO1	CO1	CO1, CO2, (RO,AO)*
1000225	24 PEACOCK DR, TURVEY PARK NSW 2650	56	51	50	43	60	CO1	CO1	CO1, CO2, (RO,AO)*
1000226	33 WADE ST, TURVEY PARK NSW 2650	56	51	50	43	59	CO1	CO1	CO1, CO2, (RO,AO)*
1000227	20 WADE ST, TURVEY PARK NSW 2650	56	51	50	43	62	CO1	CO1	CO1, CO2, (RO,AO)*
1000228	31 WADE ST, TURVEY PARK NSW 2650	56	51	50	43	54	CO1	CO1	CO1
1000229	29 WADE ST, TURVEY PARK NSW 2650	56	51	50	43	55	CO1	CO1	CO1
1000230	9 GALLOP AV, TURVEY PARK NSW 2650	56	51	50	43	62	CO1	CO1	CO1, CO2, (RO,AO)*
1000231	7 GALLOP AV, TURVEY PARK NSW 2650	56	51	50	43	56	CO1	CO1	CO1
1000232	5 GALLOP AV, TURVEY PARK NSW 2650	56	51	50	43	55	CO1	CO1	CO1
1000233	3 GALLOP AV, TURVEY PARK NSW 2650	56	51	50	43	54	CO1	CO1	CO1
1000234	16 WADE ST, TURVEY PARK NSW 2650	56	51	50	43	53	CO1	CO1	CO1
1000235	14 WADE ST, TURVEY PARK NSW 2650	56	51	50	43	51	-	CO1	CO1
1000236	1 GALLOP AV, TURVEY PARK NSW 2650	56	51	50	43	53	CO1	CO1	CO1
1000237	25 WADE ST, TURVEY PARK NSW 2650	56	51	50	43	53	CO1	CO1	CO1
1000238	23 COUCH CT, TURVEY PARK NSW 2650	56	51	50	43	51	-	CO1	CO1
1000239	7 COUCH CT, TURVEY PARK NSW 2650	56	51	50	43	50	-	-	CO1
1000240	6 COUCH CT, TURVEY PARK NSW 2650	56	51	50	43	52	CO1	CO1	CO1
1000241	19 WADE ST, TURVEY PARK NSW 2650	56	51	50	43	52	CO1	CO1	CO1
1000242	2 COUCH CT, TURVEY PARK NSW 2650	56	51	50	43	50	-	-	CO1
1000243	3 COUCH CT, TURVEY PARK NSW 2650	56	51	50	43	50	-	-	CO1
1000244	5 COUCH CT, TURVEY PARK NSW 2650	56	51	50	43	48	-	-	CO1
1000245	4 COUCH CT, TURVEY PARK NSW 2650	56	51	50	43	50	-	-	CO1
1000246	15 WADE ST, TURVEY PARK NSW 2650	56	51	50	43	53	CO1	CO1	CO1
1000247	13 WADE ST, TURVEY PARK NSW 2650	56	51	50	43	54	CO1	CO1	CO1
1000248	11 WADE ST, TURVEY PARK NSW 2650	56	51	50	43	54	CO1	CO1	CO1
1000249	9 WADE ST, TURVEY PARK NSW 2650	56	51	50	43	55	CO1	CO1	CO1
1000250	7 WADE ST, TURVEY PARK NSW 2650	56	51	50	43	56	CO1	CO1	CO1
1000251	6 WADE ST, TURVEY PARK NSW 2650	56	51	50	43	56	CO1	CO1	CO1
1000252	4 GALLOP AV, TURVEY PARK NSW 2650	56	51	50	43	53	CO1	CO1	CO1
1000253	6 GALLOP AV, TURVEY PARK NSW 2650	56	51	50	43	56	CO1	CO1	CO1
1000254	8 GALLOP AV, TURVEY PARK NSW 2650	56	51	50	43	55	CO1	CO1	CO1
1000255	10 GALLOP AV, TURVEY PARK NSW 2650	56	51	50	43	57	CO1	CO1	CO1
1000256	12 GALLOP AV, TURVEY PARK NSW 2650	56	51	50	43	65	CO1	CO1	CO1, CO2, (RO,AO)*
1000257	9 PEACOCK DR, TURVEY PARK NSW 2650	56	51	50	43	66	CO1	CO1, CO2	CO1, CO2, (RO,AO)*
1000258	7 PEACOCK DR, TURVEY PARK NSW 2650	56	51	50	43	65	CO1	CO1	CO1, CO2, (RO,AO)*
1000259	5 PEACOCK DR, TURVEY PARK NSW 2650	56	51	50	43	63	CO1	CO1	CO1, CO2, (RO,AO)*
1000260	3 PEACOCK DR, TURVEY PARK NSW 2650	56	51	50	43	62	CO1	CO1	CO1, CO2, (RO,AO)*
1000261	4 WADE ST, TURVEY PARK NSW 2650	56	51	50	43	60	CO1	CO1	CO1, CO2, (RO,AO)*
1000262	196 FERNLEIGH RD, GLENFIELD PARK NSW 2650	60	60	60	45	57	-	-	CO1
1000457	103 COLEMAN ST, TURVEY PARK NSW 2650	58	53	52	42	46	-	-	CO1
1000925	21 WADE ST, TURVEY PARK NSW 2650	56	51	50	43	51	-	CO1	CO1
1000926	20 HELY AV, TURVEY PARK NSW 2650	56	51	50	43	60	CO1	CO1	CO1, CO2, (RO,AO)*
1000927	27 WADE ST, TURVEY PARK NSW 2650	56	51	50	43	52	CO1	CO1	CO1
1000928	1 COUCH CT, TURVEY PARK NSW 2650	56	51	50	43	51	-	CO1	CO1
1000929	10 WADE ST, TURVEY PARK NSW 2650	56	51	50	43	53	CO1	CO1	CO1
1000930	12 WADE ST, TURVEY PARK NSW 2650	56	51	50	43	52	CO1	CO1	CO1
1000931	18 PEACOCK DR, TURVEY PARK NSW 2650	56	51	50	43	63	CO1	CO1	CO1, CO2, (RO,AO)*
1106862	3/4 MADANG ST, ASHMONT NSW 2650	56	51	50	43	44	-	-	CO1
1107072	36 MACARTHUR ST, ASHMONT NSW 2650	56	51	50	43	44	-	-	CO1
1107103	25 TARAKAN AV, ASHMONT NSW 2650	56	51	50	43	47	-	-	CO1
1107124	1/3 NARDOO ST, GLENFIELD PARK NSW 2650	56	51	50	43	44	-	-	CO1
1107219	16 VEALE ST, ASHMONT NSW 2650	56	51	50	43	45	-	-	CO1
1107331	15 RABAUL PL, ASHMONT NSW 2650	75	75	-	-	82	CO1	-	-
1107434	4/33 WREN ST, MOUNT AUSTIN NSW 2650	56	51	50	43	49	-	-	CO1
1107510	SHEPHERDS PARK SCHOOL 125-129 FERNLEIGH	56	51	50	43	56	CO1	CO1	CO1
1107556	26 PEACOCK DR, TURVEY PARK NSW 2650	56	51	50	43	60	CO1	CO1	CO1, CO2, (RO,AO)*
1107626	10 HUNTER ST, MOUNT AUSTIN NSW 2650	56	51	50	43	45	-	-	CO1
1107670	26 BOURKE ST, TURVEY PARK NSW 2650	75	75	-	-	88	CO1	-	-
1107693	26 BOURKE ST, TURVEY PARK NSW 2650	75	75	-	-	87	CO1	-	-
1107908	45 HARDY AV, WAGGA WAGGA NSW 2650	56	51	50	43	45	-	-	CO1
1107921	9A HELY AV, TURVEY PARK NSW 2650	56	51	50	43	44	-	-	CO1
1108070	65 BOURKE ST, TURVEY PARK NSW 2650	58	53	52	42	44	-	-	CO1
1108091	2/65 BOURKE ST, TURVEY PARK NSW 2650	58	53	52	42	43	-	-	CO1
1108098	51 BOURKE ST, TURVEY PARK NSW 2650	58	53	52	42	43	-	-	CO1
1108145	36 LINDSAY ST, TURVEY PARK NSW 2650	58	53	52	42	45	-	-	CO1

DISCLAIMER: Address data within this document is based on external sources.
SLR Consulting Pty Ltd makes no warranty regarding the data's accuracy or reliability for any purpose.

W.016 - Track Work - Typical

SLR ID	ADDRESS	NML Daytime	NML Daytime OOH	NML Evening	NML Night-time	Predicted Level LAeq(15min)	Additional Mitigation Daytime OOH	Additional Mitigation Evening *(>2 consecutive rest periods)	Additional Mitigation Night *(>2 consecutive sleep periods)
1108228	26 WOODEN ST, TURVEY PARK NSW 2650	58	53	52	42	44	-	-	CO1
1108304	14 LINDSAY ST, TURVEY PARK NSW 2650	58	53	52	42	43	-	-	CO1
1110422	10 Elanora Pl, Glenfield Park NSW 2650	56	51	50	43	47	-	-	CO1
1110447	20 Hely Ave, Turvey Park NSW 2650	56	51	50	43	49	-	-	CO1
1110448	22 TARAKAN AVE, ASHMONT NSW 2650	56	51	50	43	50	-	-	CO1

DISCLAIMER: Address data within this document is based on external sources.
SLR Consulting Pty Ltd makes no warranty regarding the data's
accuracy or reliability for any purpose.

W.017 - Track Tamping

SLR ID	ADDRESS	NML Daytime	NML Daytime OOH	NML Evening	NML Night-time	Predicted Level LAeq(15min)	Additional Mitigation Daytime OOH	Additional Mitigation Evening *(>2 consecutive rest periods)	Additional Mitigation Night *(>2 consecutive sleep periods)
209304	41 NARDOO ST, GLENFIELD PARK NSW 2650	56	51	50	43	52	CO1	-	-
209415	39 NARDOO ST, GLENFIELD PARK NSW 2650	56	51	50	43	52	CO1	-	-
209530	37 NARDOO ST, GLENFIELD PARK NSW 2650	56	51	50	43	53	CO1	-	-
209640	182 FERNLEIGH RD, MOUNT AUSTIN NSW 2650	56	51	50	43	53	CO1	-	-
209643	35 NARDOO ST, GLENFIELD PARK NSW 2650	56	51	50	43	53	CO1	-	-
209646	180 FERNLEIGH RD, MOUNT AUSTIN NSW 2650	56	51	50	43	52	CO1	-	-
209731	33 NARDOO ST, GLENFIELD PARK NSW 2650	56	51	50	43	56	CO1	-	-
209756	2/6 NARDOO ST, GLENFIELD PARK NSW 2650	56	51	50	43	54	CO1	-	-
209774	2/6 NARDOO ST, GLENFIELD PARK NSW 2650	56	51	50	43	52	CO1	-	-
209792	1 ELANORA PL, GLENFIELD PARK NSW 2650	56	51	50	43	52	CO1	-	-
209814	31 NARDOO ST, GLENFIELD PARK NSW 2650	56	51	50	43	55	CO1	-	-
209918	1/29 NARDOO ST, GLENFIELD PARK NSW 2650	56	51	50	43	57	CO1	-	-
209973	29 NARDOO ST, GLENFIELD PARK NSW 2650	56	51	50	43	54	CO1	-	-
210004	27 NARDOO ST, GLENFIELD PARK NSW 2650	56	51	50	43	55	CO1	-	-
210006	25 NARDOO ST, GLENFIELD PARK NSW 2650	56	51	50	43	57	CO1	-	-
210008	23 NARDOO ST, GLENFIELD PARK NSW 2650	56	51	50	43	58	CO1	-	-
210023	21 NARDOO ST, GLENFIELD PARK NSW 2650	56	51	50	43	58	CO1	-	-
210036	2/29 NARDOO ST, GLENFIELD PARK NSW 2650	56	51	50	43	54	CO1	-	-
210039	19 NARDOO ST, GLENFIELD PARK NSW 2650	56	51	50	43	53	CO1	-	-
210068	15 NARDOO ST, GLENFIELD PARK NSW 2650	56	51	50	43	53	CO1	-	-
210072	17 NARDOO ST, GLENFIELD PARK NSW 2650	56	51	50	43	54	CO1	-	-
210120	9 NARDOO ST, GLENFIELD PARK NSW 2650	56	51	50	43	53	CO1	-	-
210247	5 NARDOO ST, GLENFIELD PARK NSW 2650	56	51	50	43	52	CO1	-	-
210372	SHEPHERDS PARK SCHOOL 125-129 FERNLEIGH	56	51	50	43	54	CO1	-	-
210445	20/124 MIMA ST, GLENFIELD PARK NSW 2650	56	51	50	43	52	CO1	-	-
210530	157 FERNLEIGH RD, GLENFIELD PARK NSW 2650	56	51	50	43	52	CO1	-	-
210544	SHEPHERDS PARK SCHOOL 125-129 FERNLEIGH	56	51	50	43	58	CO1	-	-
210804	SHEPHERDS PARK SCHOOL 125-129 FERNLEIGH	56	51	50	43	57	CO1	-	-
210837	SHEPHERDS PARK SCHOOL 125-129 FERNLEIGH	56	51	50	43	60	CO1	-	-
1111711	SHEPHERDS PARK SCHOOL 125-129 FERNLEIGH	56	51	50	43	54	CO1	-	-
210926	SHEPHERDS PARK SCHOOL 125-129 FERNLEIGH	56	51	50	43	58	CO1	-	-
211122	47 BULOLO ST, ASHMONT NSW 2650	56	51	50	43	53	CO1	-	-
211150	45 BULOLO ST, ASHMONT NSW 2650	56	51	50	43	52	CO1	-	-
211185	43 BULOLO ST, ASHMONT NSW 2650	56	51	50	43	52	CO1	-	-
211211	41 BULOLO ST, ASHMONT NSW 2650	56	51	50	43	54	CO1	-	-
211230	SHEPHERDS PARK SCHOOL 125-129 FERNLEIGH	56	51	50	43	63	CO1	-	-
211235	39 BULOLO ST, ASHMONT NSW 2650	56	51	50	43	53	CO1	-	-
211285	SHEPHERDS PARK SCHOOL 125-129 FERNLEIGH	56	51	50	43	61	CO1	-	-
211288	35 BULOLO ST, ASHMONT NSW 2650	56	51	50	43	53	CO1	-	-
211301	33 BULOLO ST, ASHMONT NSW 2650	56	51	50	43	54	CO1	-	-
211325	31 BULOLO ST, ASHMONT NSW 2650	56	51	50	43	54	CO1	-	-
211453	1 TARAKAN AV, ASHMONT NSW 2650	56	51	50	43	55	CO1	-	-
211459	23 CHARLEVILLE RD, TURVEY PARK NSW 2650	56	51	50	43	52	CO1	-	-
211503	SHEPHERDS PARK SCHOOL 125-129 FERNLEIGH	56	51	50	43	59	CO1	-	-
211530	6 TARAKAN AV, ASHMONT NSW 2650	56	51	50	43	52	CO1	-	-
211542	25 BULOLO ST, ASHMONT NSW 2650	56	51	50	43	56	CO1	-	-
211584	155 FERNLEIGH RD, GLENFIELD PARK NSW 2650	75	75	-	-	76	CO1	-	-
211623	25 BULOLO ST, ASHMONT NSW 2650	56	51	50	43	52	CO1	-	-
211654	1/23 BULOLO ST, ASHMONT NSW 2650	56	51	50	43	54	CO1	-	-
211715	1/21 BULOLO ST, ASHMONT NSW 2650	56	51	50	43	55	CO1	-	-
211717	1/19 BULOLO ST, ASHMONT NSW 2650	56	51	50	43	60	CO1	-	-
211722	18 LUSHER AV, TURVEY PARK NSW 2650	56	51	50	43	52	CO1	-	-
211747	9 COLLEGE AV, TURVEY PARK NSW 2650	56	51	50	43	52	CO1	-	-
211762	1/17 BULOLO ST, ASHMONT NSW 2650	56	51	50	43	62	CO1	-	-
211776	4 WEWAK ST, ASHMONT NSW 2650	56	51	50	43	52	CO1	-	-
211780	1/19 BULOLO ST, ASHMONT NSW 2650	56	51	50	43	59	CO1	-	-
211781	2 WEWAK ST, ASHMONT NSW 2650	56	51	50	43	52	CO1	-	-
211787	4/8 WEWAK ST, ASHMONT NSW 2650	56	51	50	43	54	CO1	-	-
211800	155 FERNLEIGH RD, GLENFIELD PARK NSW 2650	75	75	-	-	79	CO1	-	-
211809	155 FERNLEIGH RD, GLENFIELD PARK NSW 2650	75	75	-	-	82	CO1	-	-
211817	3/17 BULOLO ST, ASHMONT NSW 2650	56	51	50	43	53	CO1	-	-
211820	155 FERNLEIGH RD, GLENFIELD PARK NSW 2650	75	75	-	-	77	CO1	-	-
211832	15 BULOLO ST, ASHMONT NSW 2650	56	51	50	43	63	CO1	-	-
211865	5/26 BULOLO ST, ASHMONT NSW 2650	56	51	50	43	68	CO1, CO2	-	-
211878	3/13 BULOLO ST, ASHMONT NSW 2650	56	51	50	43	65	CO1	-	-
211885	1/10 WEWAK ST, ASHMONT NSW 2650	56	51	50	43	54	CO1	-	-
1111645	3/10 WEWAK ST, ASHMONT NSW 2650	56	51	50	43	57	CO1	-	-
1111644	2/10 WEWAK ST, ASHMONT NSW 2650	56	51	50	43	56	CO1	-	-
211887	3/13 BULOLO ST, ASHMONT NSW 2650	56	51	50	43	65	CO1	-	-
211904	3/26 BULOLO ST, ASHMONT NSW 2650	56	51	50	43	72	CO1, CO2	-	-
211936	4/11 BULOLO ST, ASHMONT NSW 2650	56	51	50	43	62	CO1	-	-
211954	3/12 WEWAK ST, ASHMONT NSW 2650	56	51	50	43	55	CO1	-	-
212003	6/14 WEWAK ST, ASHMONT NSW 2650	56	51	50	43	59	CO1	-	-
212004	3/26 BULOLO ST, ASHMONT NSW 2650	56	51	50	43	73	CO1, CO2	-	-
212007	26 BULOLO ST, ASHMONT NSW 2650	56	51	50	43	66	CO1	-	-
212009	3/11 BULOLO ST, ASHMONT NSW 2650	56	51	50	43	61	CO1	-	-
212023	17 LUSHER AV, TURVEY PARK NSW 2650	56	51	50	43	53	CO1	-	-
212025	155 FERNLEIGH RD, GLENFIELD PARK NSW 2650	75	75	-	-	83	CO1	-	-
212050	1 WEWAK ST, ASHMONT NSW 2650	56	51	50	43	52	CO1	-	-
212055	15 RABAUL PL, ASHMONT NSW 2650	75	75	-	-	87	CO1	-	-
212058	3 COLLEGE AV, TURVEY PARK NSW 2650	56	51	50	43	54	CO1	-	-
212060	1/11 BULOLO ST, ASHMONT NSW 2650	56	51	50	43	62	CO1	-	-
212071	2/24 BULOLO ST, ASHMONT NSW 2650	56	51	50	43	71	CO1, CO2	-	-
212082	4/11 BULOLO ST, ASHMONT NSW 2650	56	51	50	43	61	CO1	-	-
212083	14 WEWAK ST, ASHMONT NSW 2650	56	51	50	43	56	CO1	-	-
212102	3/5 WEWAK ST, ASHMONT NSW 2650	56	51	50	43	52	CO1	-	-
212113	2/14 WEWAK ST, ASHMONT NSW 2650	56	51	50	43	56	CO1	-	-
212114	2/14 WEWAK ST, ASHMONT NSW 2650	56	51	50	43	58	CO1	-	-
212141	18 TARAKAN AV, ASHMONT NSW 2650	56	51	50	43	52	CO1	-	-
212145	1/7 WEWAK ST, ASHMONT NSW 2650	56	51	50	43	54	CO1	-	-
212158	5/102 URANA ST, TURVEY PARK NSW 2650	56	51	50	43	54	CO1	-	-
212159	2 BORNEO PL, ASHMONT NSW 2650	56	51	50	43	59	CO1	-	-
212162	96 URANA ST, TURVEY PARK NSW 2650	56	51	50	43	53	CO1	-	-
212168	100 URANA ST, TURVEY PARK NSW 2650	56	51	50	43	54	CO1	-	-
212176	104 URANA ST, TURVEY PARK NSW 2650	56	51	50	43	57	CO1	-	-
212180	3/9 WEWAK ST, ASHMONT NSW 2650	56	51	50	43	55	CO1	-	-
212183	11 TARAKAN AV, ASHMONT NSW 2650	56	51	50	43	52	CO1	-	-
212186	1/11 WEWAK ST, ASHMONT NSW 2650	56	51	50	43	57	CO1	-	-
212187	1/22 BULOLO ST, ASHMONT NSW 2650	56	51	50	43	70	CO1, CO2	-	-
212189	106 URANA ST, TURVEY PARK NSW 2650	56	51	50	43	55	CO1	-	-
212208	2 BORNEO PL, ASHMONT NSW 2650	56	51	50	43	58	CO1	-	-
1111640	1 BORNEO PL, ASHMONT NSW 2650	56	51	50	43	60	CO1	-	-
212210	1 BORNEO PL, ASHMONT NSW 2650	56	51	50	43	61	CO1	-	-
1111641	1 BORNEO PL, ASHMONT NSW 2650	56	51	50	43	63	CO1	-	-
212212	1/3 BORNEO PL, ASHMONT NSW 2650	56	51	50	43	59	CO1	-	-
1111639	3/3 BORNEO PL, ASHMONT NSW 2650	56	51	50	43	56	CO1	-	-
212250	108 URANA ST, TURVEY PARK NSW 2650	56	51	50	43	55	CO1	-	-
212257	2/20 BULOLO ST, ASHMONT NSW 2650	56	51	50	43	69	CO1, CO2	-	-
212259	13A RABAUL PL, ASHMONT NSW 2650	70	70	-	-	74	CO1	-	-
212260	8 RABAUL PL, ASHMONT NSW 2650	75	75	-	-	82	CO1	-	-
212261	110 URANA ST, TURVEY PARK NSW 2650	56	51	50	43	56	CO1	-	-
212269	2/112 URANA ST, TURVEY PARK NSW 2650	56	51	50	43	56	CO1	-	-
212276	1/2 BORNEO PL, ASHMONT NSW 2650	56	51	50	43	53	CO1	-	-
1111646	1/4 BORNEO PL, ASHMONT NSW 2650	56	51	50	43	54	CO1	-	-
212302	114 URANA ST, TURVEY PARK NSW 2650	56	51	50	43	55	CO1	-	-
212311	1/3 BORNEO PL, ASHMONT NSW 2650	56	51	50	43	55	CO1	-	-
212314	2/13 WEWAK ST, ASHMONT NSW 2650	56	51	50	43	55	CO1	-	-
212328	11 RABAUL PL, ASHMONT NSW 2650	70	70	-	-	71	CO1	-	-
212331	116 URANA ST, TURVEY PARK NSW 2650	56	51	50	43	55	CO1	-	-
212344	15 TARAKAN AV, ASHMONT NSW 2650	56	51	50	43	52	CO1	-	-
212374	118 URANA ST, TURVEY PARK NSW 2650	55	55	-	-	62	CO1	-	-
212390	1/18 BULOLO ST, ASHMONT NSW 2650	56	51	50	43	60	CO1	-	-
212397	5 BORNEO PL, ASHMONT NSW 2650	56	51	50	43	54	CO1	-	-
212398	3 MALTA CR, ASHMONT NSW 2650	56	51	50	43	52	CO1	-	-
212399	218-220 URANA ST, ASHMONT NSW 2650	75	75	-	-	81	CO1	-	-
212406	17 TARAKAN AV, ASHMONT NSW 2650	56	51	50	43	52	CO1	-	-

DISCLAIMER: Address data within this document is based on external sources.
SLR Consulting Pty Ltd makes no warranty regarding the data's accuracy or reliability for any purpose.

W.017 - Track Tamping

SLR ID	ADDRESS	NML Daytime	NML Daytime OOH	NML Evening	NML Night-time	Predicted Level LAeq(15min)	Additional Mitigation Daytime OOH	Additional Mitigation Evening *(>2 consecutive rest periods)	Additional Mitigation Night *(>2 consecutive sleep periods)
212428	214 URANA ST, ASHMONT NSW 2650	75	75	-	-	83	CO1	-	-
212454	16 BULOLO ST, ASHMONT NSW 2650	56	51	50	43	57	CO1	-	-
212488	2/5 BORNEO PL, ASHMONT NSW 2650	56	51	50	43	53	CO1	-	-
212503	19 TARAKAN AV, ASHMONT NSW 2650	56	51	50	43	54	CO1	-	-
1111648	14 BULOLO ST, ASHMONT NSW 2650	56	51	50	43	53	CO1	-	-
1111649	UNIT 2 14 BULOLO ST, ASHMONT NSW 2650	56	51	50	43	60	CO1	-	-
212562	5/12 KOKODA ST, ASHMONT NSW 2650	56	51	50	43	55	CO1	-	-
1111721	2/12 KOKODA ST, ASHMONT NSW 2650	56	51	50	43	55	CO1	-	-
1111722	4/12 KOKODA ST, ASHMONT NSW 2650	56	51	50	43	55	CO1	-	-
1111720	5/12 KOKODA ST, ASHMONT NSW 2650	56	51	50	43	55	CO1	-	-
1111719	4/12 KOKODA ST, ASHMONT NSW 2650	56	51	50	43	53	CO1	-	-
212586	12 KOKODA ST, ASHMONT NSW 2650	56	51	50	43	53	CO1	-	-
212589	6 BORNEO PL, ASHMONT NSW 2650	56	51	50	43	55	CO1	-	-
212601	1/6 BORNEO PL, ASHMONT NSW 2650	56	51	50	43	53	CO1	-	-
212603	212 URANA ST, ASHMONT NSW 2650	75	75	-	-	76	CO1	-	-
212641	12 BULOLO ST, ASHMONT NSW 2650	56	51	50	43	61	CO1	-	-
212729	9/12 KOKODA ST, ASHMONT NSW 2650	56	51	50	43	56	CO1	-	-
1111723	5/12 KOKODA ST, ASHMONT NSW 2650	56	51	50	43	56	CO1	-	-
1111724	9/12 KOKODA ST, ASHMONT NSW 2650	56	51	50	43	55	CO1	-	-
212737	208-210 URANA ST, ASHMONT NSW 2650	75	75	-	-	77	CO1	-	-
212741	5/10 BULOLO ST, ASHMONT NSW 2650	56	51	50	43	58	CO1	-	-
1111718	2/12 KOKODA ST, ASHMONT NSW 2650	56	51	50	43	52	CO1	-	-
1111717	4/12 KOKODA ST, ASHMONT NSW 2650	56	51	50	43	53	CO1	-	-
212755	12/12 KOKODA ST, ASHMONT NSW 2650	56	51	50	43	52	CO1	-	-
212833	36 TARAKAN AV, ASHMONT NSW 2650	45	45	-	-	52	CO1	-	-
212848	11/8 BULOLO ST, ASHMONT NSW 2650	56	51	50	43	57	CO1	-	-
212863	10/8 BULOLO ST, ASHMONT NSW 2650	56	51	50	43	52	CO1	-	-
212903	1/21 KOKODA ST, ASHMONT NSW 2650	56	51	50	43	54	CO1	-	-
212963	3/21 KOKODA ST, ASHMONT NSW 2650	56	51	50	43	52	CO1	-	-
212977	26 BOURKE ST, TURVEY PARK NSW 2650	75	75	-	-	85	CO1	-	-
212991	15 KOKODA ST, ASHMONT NSW 2650	56	51	50	43	54	CO1	-	-
1111735	10/32 ASHMONT AV, ASHMONT NSW 2650	56	51	50	43	54	CO1	-	-
213000	28 ASHMONT AV, ASHMONT NSW 2650	56	51	50	43	54	CO1	-	-
213016	1/9 KOKODA ST, ASHMONT NSW 2650	56	51	50	43	53	CO1	-	-
213023	34 ASHMONT AV, ASHMONT NSW 2650	56	51	50	43	54	CO1	-	-
213027	7 KOKODA ST, ASHMONT NSW 2650	56	51	50	43	53	CO1	-	-
213037	3 KOKODA ST, ASHMONT NSW 2650	56	51	50	43	52	CO1	-	-
213038	2/5 KOKODA ST, ASHMONT NSW 2650	56	51	50	43	53	CO1	-	-
213050	28 ASHMONT AV, ASHMONT NSW 2650	56	51	50	43	54	CO1	-	-
1111741	28 ASHMONT AV, ASHMONT NSW 2650	56	51	50	43	53	CO1	-	-
1111740	28 ASHMONT AV, ASHMONT NSW 2650	56	51	50	43	52	CO1	-	-
1111742	28 ASHMONT AV, ASHMONT NSW 2650	56	51	50	43	52	CO1	-	-
1111739	28 ASHMONT AV, ASHMONT NSW 2650	56	51	50	43	52	CO1	-	-
213068	3 BULOLO ST, ASHMONT NSW 2650	56	51	50	43	52	CO1	-	-
213087	4/10 CHESHIRE ST, WAGGA WAGGA NSW 2650	75	75	-	-	86	CO1	-	-
213094	8 CHESHIRE ST, WAGGA WAGGA NSW 2650	75	75	-	-	80	CO1	-	-
213112	5/12 CHESHIRE ST, WAGGA WAGGA NSW 2650	75	75	-	-	85	CO1	-	-
213135	14 CHESHIRE ST, WAGGA WAGGA NSW 2650	75	75	-	-	82	CO1	-	-
213154	4/38 ASHMONT AV, ASHMONT NSW 2650	56	51	50	43	52	CO1	-	-
213155	31 TARAKAN AV, ASHMONT NSW 2650	56	51	50	43	52	CO1	-	-
213167	30 ASHMONT AV, ASHMONT NSW 2650	56	51	50	43	53	CO1	-	-
213172	26 BOURKE ST, TURVEY PARK NSW 2650	75	75	-	-	86	CO1	-	-
213175	2/16 CHESHIRE ST, WAGGA WAGGA NSW 2650	75	75	-	-	83	CO1	-	-
213183	HOLY TRINITY RETIREMENT VILLAGE ASHMONT	56	51	50	43	52	CO1	-	-
213235	40 TARAKAN AV, ASHMONT NSW 2650	56	51	50	43	53	CO1	-	-
213329	18 CHESHIRE ST, WAGGA WAGGA NSW 2650	75	75	-	-	81	CO1	-	-
213396	25 ASHMONT AV, ASHMONT NSW 2650	56	51	50	43	53	CO1	-	-
213518	35 ASHMONT AV, ASHMONT NSW 2650	56	51	50	43	52	CO1	-	-
215076	27 CHASTON ST, WAGGA WAGGA NSW 2650	56	51	50	43	52	CO1	-	-
215173	39 CHASTON ST, WAGGA WAGGA NSW 2650	56	51	50	43	55	CO1	-	-
215193	41 CHASTON ST, WAGGA WAGGA NSW 2650	56	51	50	43	57	CO1	-	-
215211	43 CHASTON ST, WAGGA WAGGA NSW 2650	56	51	50	43	56	CO1	-	-
215221	45 CHASTON ST, WAGGA WAGGA NSW 2650	56	51	50	43	57	CO1	-	-
215229	47 CHASTON ST, WAGGA WAGGA NSW 2650	56	51	50	43	55	CO1	-	-
215261	49 CHASTON ST, WAGGA WAGGA NSW 2650	56	51	50	43	55	CO1	-	-
215273	51 CHASTON ST, WAGGA WAGGA NSW 2650	56	51	50	43	56	CO1	-	-
215328	2/55 CHASTON ST, WAGGA WAGGA NSW 2650	56	51	50	43	53	CO1	-	-
215398	46 MEURANT AV, WAGGA WAGGA NSW 2650	56	51	50	43	52	CO1	-	-
215409	48 MEURANT AV, WAGGA WAGGA NSW 2650	56	51	50	43	52	CO1	-	-
215428	52 MEURANT AV, WAGGA WAGGA NSW 2650	56	51	50	43	53	CO1	-	-
215438	54 MEURANT AV, WAGGA WAGGA NSW 2650	56	51	50	43	52	CO1	-	-
215524	6 CULLEN RD, WAGGA WAGGA NSW 2650	56	51	50	43	52	CO1	-	-
215571	41 MEURANT AV, WAGGA WAGGA NSW 2650	56	51	50	43	52	CO1	-	-
215585	8 CULLEN RD, WAGGA WAGGA NSW 2650	56	51	50	43	52	CO1	-	-
215602	53 MEURANT AV, WAGGA WAGGA NSW 2650	56	51	50	43	52	CO1	-	-
215637	10 CULLEN RD, WAGGA WAGGA NSW 2650	56	51	50	43	52	CO1	-	-
1000208	1 WADE ST, TURVEY PARK NSW 2650	56	51	50	43	65	CO1	-	-
1000209	2 PEACOCK DR, TURVEY PARK NSW 2650	56	51	50	43	67	CO1, CO2	-	-
1000210	4A PEACOCK DR, TURVEY PARK NSW 2650	56	51	50	43	68	CO1, CO2	-	-
1000211	4B PEACOCK DR, TURVEY PARK NSW 2650	56	51	50	43	70	CO1, CO2	-	-
1000212	6A PEACOCK DR, TURVEY PARK NSW 2650	56	51	50	43	70	CO1, CO2	-	-
1000213	6B PEACOCK DR, TURVEY PARK NSW 2650	56	51	50	43	71	CO1, CO2	-	-
1000214	8A PEACOCK DR, TURVEY PARK NSW 2650	56	51	50	43	72	CO1, CO2	-	-
1000215	8B PEACOCK DR, TURVEY PARK NSW 2650	56	51	50	43	72	CO1, CO2	-	-
1000216	1/10 PEACOCK DR, TURVEY PARK NSW 2650	56	51	50	43	71	CO1, CO2	-	-
1000217	2/10 PEACOCK DR, TURVEY PARK NSW 2650	56	51	50	43	69	CO1, CO2	-	-
1000218	3/10 PEACOCK DR, TURVEY PARK NSW 2650	56	51	50	43	68	CO1, CO2	-	-
1000219	4/10 PEACOCK DR, TURVEY PARK NSW 2650	56	51	50	43	68	CO1, CO2	-	-
1000220	12 PEACOCK DR, TURVEY PARK NSW 2650	56	51	50	43	67	CO1, CO2	-	-
1000221	14 PEACOCK DR, TURVEY PARK NSW 2650	56	51	50	43	67	CO1, CO2	-	-
1000222	16 PEACOCK DR, TURVEY PARK NSW 2650	56	51	50	43	65	CO1	-	-
1000223	20 PEACOCK DR, TURVEY PARK NSW 2650	56	51	50	43	63	CO1	-	-
1000224	22 PEACOCK DR, TURVEY PARK NSW 2650	56	51	50	43	62	CO1	-	-
1000225	24 PEACOCK DR, TURVEY PARK NSW 2650	56	51	50	43	61	CO1	-	-
1000226	33 WADE ST, TURVEY PARK NSW 2650	56	51	50	43	60	CO1	-	-
1000227	20 WADE ST, TURVEY PARK NSW 2650	56	51	50	43	63	CO1	-	-
1000228	31 WADE ST, TURVEY PARK NSW 2650	56	51	50	43	55	CO1	-	-
1000229	29 WADE ST, TURVEY PARK NSW 2650	56	51	50	43	56	CO1	-	-
1000230	9 GALLOP AV, TURVEY PARK NSW 2650	56	51	50	43	63	CO1	-	-
1000231	7 GALLOP AV, TURVEY PARK NSW 2650	56	51	50	43	57	CO1	-	-
1000232	5 GALLOP AV, TURVEY PARK NSW 2650	56	51	50	43	56	CO1	-	-
1000233	3 GALLOP AV, TURVEY PARK NSW 2650	56	51	50	43	55	CO1	-	-
1000234	16 WADE ST, TURVEY PARK NSW 2650	56	51	50	43	54	CO1	-	-
1000235	14 WADE ST, TURVEY PARK NSW 2650	56	51	50	43	52	CO1	-	-
1000236	1 GALLOP AV, TURVEY PARK NSW 2650	56	51	50	43	54	CO1	-	-
1000237	25 WADE ST, TURVEY PARK NSW 2650	56	51	50	43	54	CO1	-	-
1000238	23 COUCH CT, TURVEY PARK NSW 2650	56	51	50	43	52	CO1	-	-
1000239	7 COUCH CT, TURVEY PARK NSW 2650	56	51	50	43	52	CO1	-	-
1000240	6 COUCH CT, TURVEY PARK NSW 2650	56	51	50	43	53	CO1	-	-
1000241	19 WADE ST, TURVEY PARK NSW 2650	56	51	50	43	54	CO1	-	-
1000246	15 WADE ST, TURVEY PARK NSW 2650	56	51	50	43	54	CO1	-	-
1000247	13 WADE ST, TURVEY PARK NSW 2650	56	51	50	43	55	CO1	-	-
1000248	11 WADE ST, TURVEY PARK NSW 2650	56	51	50	43	55	CO1	-	-
1000249	9 WADE ST, TURVEY PARK NSW 2650	56	51	50	43	56	CO1	-	-
1000250	7 WADE ST, TURVEY PARK NSW 2650	56	51	50	43	57	CO1	-	-
1000251	6 WADE ST, TURVEY PARK NSW 2650	56	51	50	43	57	CO1	-	-
1000252	4 GALLOP AV, TURVEY PARK NSW 2650	56	51	50	43	54	CO1	-	-
1000253	6 GALLOP AV, TURVEY PARK NSW 2650	56	51	50	43	57	CO1	-	-
1000254	8 GALLOP AV, TURVEY PARK NSW 2650	56	51	50	43	56	CO1	-	-
1000255	10 GALLOP AV, TURVEY PARK NSW 2650	56	51	50	43	59	CO1	-	-
1000256	12 GALLOP AV, TURVEY PARK NSW 2650	56	51	50	43	66	CO1	-	-
1000257	9 PEACOCK DR, TURVEY PARK NSW 2650	56	51	50	43	67	CO1, CO2	-	-
1000258	7 PEACOCK DR, TURVEY PARK NSW 2650	56	51	50	43	66	CO1	-	-
1000259	5 PEACOCK DR, TURVEY PARK NSW 2650	56	51	50	43	64	CO1	-	-
1000260	3 PEACOCK DR, TURVEY PARK NSW 2650	56	51	50	43	63	CO1	-	-
1000261	4 WADE ST, TURVEY PARK NSW 2650	56	51	50	43	61	CO1	-	-

DISCLAIMER: Address data within this document is based on external sources.
SLR Consulting Pty Ltd makes no warranty regarding the data's accuracy or reliability for any purpose.

W.017 - Track Tamping

SLR ID	ADDRESS	NML Daytime	NML Daytime OOH	NML Evening	NML Night-time	Predicted Level LAeq(15min)	Additional Mitigation Daytime OOH	Additional Mitigation Evening *(>2 consecutive rest periods)	Additional Mitigation Night *(>2 consecutive sleep periods)
1000925	21 WADE ST, TURVEY PARK NSW 2650	56	51	50	43	52	CO1	-	-
1000926	20 HELY AV, TURVEY PARK NSW 2650	56	51	50	43	61	CO1	-	-
1000927	27 WADE ST, TURVEY PARK NSW 2650	56	51	50	43	53	CO1	-	-
1000928	1 COUCH CT, TURVEY PARK NSW 2650	56	51	50	43	52	CO1	-	-
1000929	10 WADE ST, TURVEY PARK NSW 2650	56	51	50	43	54	CO1	-	-
1000930	12 WADE ST, TURVEY PARK NSW 2650	56	51	50	43	53	CO1	-	-
1000931	18 PEACOCK DR, TURVEY PARK NSW 2650	56	51	50	43	64	CO1	-	-
1107331	15 RABAUL PL, ASHMONT NSW 2650	75	75	-	-	83	CO1	-	-
1107510	SHEPHERDS PARK SCHOOL 125-129 FERNLEIGH	56	51	50	43	57	CO1	-	-
1107556	26 PEACOCK DR, TURVEY PARK NSW 2650	56	51	50	43	61	CO1	-	-
1107670	26 BOURKE ST, TURVEY PARK NSW 2650	75	75	-	-	89	CO1	-	-
1107693	26 BOURKE ST, TURVEY PARK NSW 2650	75	75	-	-	88	CO1	-	-

DISCLAIMER: Address data within this document is based on external sources.
SLR Consulting Pty Ltd makes no warranty regarding the data's
accuracy or reliability for any purpose.

W.018 - Protection Barriers

SLR ID	ADDRESS	NML Daytime	NML Daytime OOH	NML Evening	NML Night-time	Predicted Level LAeq(15min)	Additional Mitigation Daytime OOH	Additional Mitigation Evening *(>2 consecutive rest periods)	Additional Mitigation Night *(>2 consecutive sleep periods)
206301	32 ADJIN ST, MOUNT AUSTIN NSW 2650	56	51	50	43	44	-	-	CO1
206566	1 WARREN PL, MOUNT AUSTIN NSW 2650	56	51	50	43	44	-	-	CO1
206603	34 KAROOM DR, GLENFIELD PARK NSW 2650	56	51	50	43	46	-	-	CO1
206743	36 KAROOM DR, GLENFIELD PARK NSW 2650	56	51	50	43	45	-	-	CO1
206857	38 KAROOM DR, GLENFIELD PARK NSW 2650	56	51	50	43	45	-	-	CO1
206881	73 MCKELL AV, MOUNT AUSTIN NSW 2650	56	51	50	43	44	-	-	CO1
206922	17 ADJIN ST, MOUNT AUSTIN NSW 2650	56	51	50	43	44	-	-	CO1
206998	40 KAROOM DR, GLENFIELD PARK NSW 2650	56	51	50	43	45	-	-	CO1
207039	15 ADJIN ST, MOUNT AUSTIN NSW 2650	56	51	50	43	44	-	-	CO1
207125	42 KAROOM DR, GLENFIELD PARK NSW 2650	56	51	50	43	44	-	-	CO1
207139	36 JACK AV, MOUNT AUSTIN NSW 2650	56	51	50	43	44	-	-	CO1
207170	13 ADJIN ST, MOUNT AUSTIN NSW 2650	56	51	50	43	44	-	-	CO1
207178	68 JACK AV, MOUNT AUSTIN NSW 2650	56	51	50	43	44	-	-	CO1
207208	4 ROSELLA PL, MOUNT AUSTIN NSW 2650	56	51	50	43	44	-	-	CO1
207238	44 KAROOM DR, GLENFIELD PARK NSW 2650	56	51	50	43	45	-	-	CO1
207271	11 ADJIN ST, MOUNT AUSTIN NSW 2650	56	51	50	43	44	-	-	CO1
207317	16 ADJIN ST, MOUNT AUSTIN NSW 2650	56	51	50	43	44	-	-	CO1
207378	9 ADJIN ST, MOUNT AUSTIN NSW 2650	56	51	50	43	44	-	-	CO1
207473	2/7 ROSELLA PL, MOUNT AUSTIN NSW 2650	56	51	50	43	44	-	-	CO1
207499	7 ADJIN ST, MOUNT AUSTIN NSW 2650	56	51	50	43	45	-	-	CO1
207529	29 HUNTER ST, MOUNT AUSTIN NSW 2650	56	51	50	43	44	-	-	CO1
207555	3 KOBI PL, GLENFIELD PARK NSW 2650	56	51	50	43	45	-	-	CO1
207561	80 JACK AV, MOUNT AUSTIN NSW 2650	56	51	50	43	44	-	-	CO1
207577	7 ROSELLA PL, MOUNT AUSTIN NSW 2650	56	51	50	43	44	-	-	CO1
1111638	5 ADJIN ST, MOUNT AUSTIN NSW 2650	56	51	50	43	45	-	-	CO1
207622	1/5 ADJIN ST, MOUNT AUSTIN NSW 2650	56	51	50	43	44	-	-	CO1
207680	3/26 DOVE ST, MOUNT AUSTIN NSW 2650	56	51	50	43	44	-	-	CO1
207738	14 KOBI PL, GLENFIELD PARK NSW 2650	56	51	50	43	44	-	-	CO1
207776	8 ADJIN ST, MOUNT AUSTIN NSW 2650	56	51	50	43	45	-	-	CO1
207821	65 JACK AV, MOUNT AUSTIN NSW 2650	56	51	50	43	45	-	-	CO1
207825	67 JACK AV, MOUNT AUSTIN NSW 2650	56	51	50	43	44	-	-	CO1
207836	69 JACK AV, MOUNT AUSTIN NSW 2650	56	51	50	43	44	-	-	CO1
207852	2/22 DOVE ST, MOUNT AUSTIN NSW 2650	56	51	50	43	46	-	-	CO1
207859	71 JACK AV, MOUNT AUSTIN NSW 2650	56	51	50	43	45	-	-	CO1
207872	75 JACK AV, MOUNT AUSTIN NSW 2650	56	51	50	43	44	-	-	CO1
207900	73 JACK AV, MOUNT AUSTIN NSW 2650	56	51	50	43	46	-	-	CO1
207908	6 ADJIN ST, MOUNT AUSTIN NSW 2650	56	51	50	43	44	-	-	CO1
207928	2/22 DOVE ST, MOUNT AUSTIN NSW 2650	56	51	50	43	44	-	-	CO1
207942	2/22 DOVE ST, MOUNT AUSTIN NSW 2650	56	51	50	43	45	-	-	CO1
207952	1 ADJIN ST, MOUNT AUSTIN NSW 2650	56	51	50	43	45	-	-	CO1
207993	48A KAROOM DR, GLENFIELD PARK NSW 2650	56	51	50	43	45	-	-	CO1
208063	56 KAROOM DR, GLENFIELD PARK NSW 2650	56	51	50	43	44	-	-	CO1
208081	58 KAROOM DR, GLENFIELD PARK NSW 2650	56	51	50	43	44	-	-	CO1
208160	21 DOVE ST, MOUNT AUSTIN NSW 2650	56	51	50	43	45	-	-	CO1
208174	26 HUNTER ST, MOUNT AUSTIN NSW 2650	56	51	50	43	44	-	-	CO1
208243	2 WREN ST, MOUNT AUSTIN NSW 2650	56	51	50	43	44	-	-	CO1
208250	24 HUNTER ST, MOUNT AUSTIN NSW 2650	56	51	50	43	44	-	-	CO1
208253	19 DOVE ST, MOUNT AUSTIN NSW 2650	56	51	50	43	46	-	-	CO1
208255	30 WREN ST, MOUNT AUSTIN NSW 2650	56	51	50	43	46	-	-	CO1
208259	4 WREN ST, MOUNT AUSTIN NSW 2650	56	51	50	43	44	-	-	CO1
208262	32 WREN ST, MOUNT AUSTIN NSW 2650	56	51	50	43	46	-	-	CO1
208268	6 WREN ST, MOUNT AUSTIN NSW 2650	56	51	50	43	46	-	-	CO1
208270	28 WREN ST, MOUNT AUSTIN NSW 2650	56	51	50	43	46	-	-	CO1
208279	26 WREN ST, MOUNT AUSTIN NSW 2650	56	51	50	43	47	-	-	CO1
208283	18 WREN ST, MOUNT AUSTIN NSW 2650	56	51	50	43	46	-	-	CO1
208284	22 WREN ST, MOUNT AUSTIN NSW 2650	56	51	50	43	44	-	-	CO1
208286	20 WREN ST, MOUNT AUSTIN NSW 2650	56	51	50	43	44	-	-	CO1
208290	24 WREN ST, MOUNT AUSTIN NSW 2650	56	51	50	43	45	-	-	CO1
208294	14 WREN ST, MOUNT AUSTIN NSW 2650	56	51	50	43	47	-	-	CO1
208295	16 WREN ST, MOUNT AUSTIN NSW 2650	56	51	50	43	44	-	-	CO1
208296	12 WREN ST, MOUNT AUSTIN NSW 2650	56	51	50	43	44	-	-	CO1
208300	10 WREN ST, MOUNT AUSTIN NSW 2650	56	51	50	43	44	-	-	CO1
208309	8 WREN ST, MOUNT AUSTIN NSW 2650	56	51	50	43	45	-	-	CO1
208326	22 HUNTER ST, MOUNT AUSTIN NSW 2650	56	51	50	43	45	-	-	CO1
208345	17 DOVE ST, MOUNT AUSTIN NSW 2650	56	51	50	43	44	-	-	CO1
208353	1/30 NARDOO ST, GLENFIELD PARK NSW 2650	56	51	50	43	46	-	-	CO1
208383	3/31 WREN ST, MOUNT AUSTIN NSW 2650	56	51	50	43	48	-	-	CO1
208402	20 HUNTER ST, MOUNT AUSTIN NSW 2650	56	51	50	43	44	-	-	CO1
208427	15 DOVE ST, MOUNT AUSTIN NSW 2650	56	51	50	43	46	-	-	CO1
208463	30 NARDOO ST, GLENFIELD PARK NSW 2650	56	51	50	43	44	-	-	CO1
208488	18 HUNTER ST, MOUNT AUSTIN NSW 2650	56	51	50	43	44	-	-	CO1
208495	39 GILMORE AV, MOUNT AUSTIN NSW 2650	56	51	50	43	45	-	-	CO1
208507	28 NARDOO ST, GLENFIELD PARK NSW 2650	56	51	50	43	44	-	-	CO1
208521	16 DOVE ST, MOUNT AUSTIN NSW 2650	56	51	50	43	45	-	-	CO1
208563	13 DOVE ST, MOUNT AUSTIN NSW 2650	56	51	50	43	45	-	-	CO1
208576	53 NARDOO ST, GLENFIELD PARK NSW 2650	56	51	50	43	44	-	-	CO1
208577	1 WREN ST, MOUNT AUSTIN NSW 2650	56	51	50	43	45	-	-	CO1
208580	16 HUNTER ST, MOUNT AUSTIN NSW 2650	56	51	50	43	44	-	-	CO1
208583	3 WREN ST, MOUNT AUSTIN NSW 2650	56	51	50	43	45	-	-	CO1
208589	15 WREN ST, MOUNT AUSTIN NSW 2650	56	51	50	43	45	-	-	CO1
208595	11 WREN ST, MOUNT AUSTIN NSW 2650	56	51	50	43	44	-	-	CO1
208602	17 WREN ST, MOUNT AUSTIN NSW 2650	56	51	50	43	47	-	-	CO1
208603	9 HUNTER ST, MOUNT AUSTIN NSW 2650	56	51	50	43	44	-	-	CO1
208604	1/26 NARDOO ST, GLENFIELD PARK NSW 2650	56	51	50	43	44	-	-	CO1
1111636	2/26 NARDOO ST, GLENFIELD PARK NSW 2650	56	51	50	43	44	-	-	CO1
208607	26 CONDON AV, MOUNT AUSTIN NSW 2650	56	51	50	43	44	-	-	CO1
208609	9 WREN ST, MOUNT AUSTIN NSW 2650	56	51	50	43	46	-	-	CO1
208612	7 WREN ST, MOUNT AUSTIN NSW 2650	56	51	50	43	46	-	-	CO1
208615	13 WREN ST, MOUNT AUSTIN NSW 2650	56	51	50	43	44	-	-	CO1
208634	14 DOVE ST, MOUNT AUSTIN NSW 2650	56	51	50	43	46	-	-	CO1
208659	11 DOVE ST, MOUNT AUSTIN NSW 2650	56	51	50	43	47	-	-	CO1
208669	30 CONDON AV, MOUNT AUSTIN NSW 2650	56	51	50	43	45	-	-	CO1
208678	14 HUNTER ST, MOUNT AUSTIN NSW 2650	56	51	50	43	45	-	-	CO1
208690	36 CONDON AV, MOUNT AUSTIN NSW 2650	56	51	50	43	44	-	-	CO1
208708	7 HUNTER ST, MOUNT AUSTIN NSW 2650	56	51	50	43	44	-	-	CO1
208724	38 CONDON AV, MOUNT AUSTIN NSW 2650	56	51	50	43	44	-	-	CO1
208727	12 DOVE ST, MOUNT AUSTIN NSW 2650	56	51	50	43	47	-	-	CO1
208745	40 CONDON AV, MOUNT AUSTIN NSW 2650	56	51	50	43	44	-	-	CO1
208746	51 NARDOO ST, GLENFIELD PARK NSW 2650	56	51	50	43	44	-	-	CO1
208761	8 QUAIL ST, MOUNT AUSTIN NSW 2650	56	51	50	43	47	-	-	CO1
208767	42 CONDON AV, MOUNT AUSTIN NSW 2650	56	51	50	43	44	-	-	CO1
208775	9 DOVE ST, MOUNT AUSTIN NSW 2650	56	51	50	43	47	-	-	CO1
208783	24 NARDOO ST, GLENFIELD PARK NSW 2650	56	51	50	43	45	-	-	CO1
208795	11 QUAIL ST, MOUNT AUSTIN NSW 2650	56	51	50	43	45	-	-	CO1
208804	5 HUNTER ST, MOUNT AUSTIN NSW 2650	56	51	50	43	44	-	-	CO1
208807	11 FINCH PL, MOUNT AUSTIN NSW 2650	56	51	50	43	47	-	-	CO1
208817	10 FINCH PL, MOUNT AUSTIN NSW 2650	56	51	50	43	48	-	-	CO1
208838	10 DOVE ST, MOUNT AUSTIN NSW 2650	56	51	50	43	46	-	-	CO1
208845	12 FINCH PL, MOUNT AUSTIN NSW 2650	56	51	50	43	46	-	-	CO1
208846	31 PINAROO DR, GLENFIELD PARK NSW 2650	56	51	50	43	44	-	-	CO1
208848	21 CONDON AV, MOUNT AUSTIN NSW 2650	56	51	50	43	45	-	-	CO1
208865	7 DOVE ST, MOUNT AUSTIN NSW 2650	56	51	50	43	48	-	-	CO1
208870	6 QUAIL ST, MOUNT AUSTIN NSW 2650	56	51	50	43	46	-	-	CO1
208880	23 CONDON AV, MOUNT AUSTIN NSW 2650	56	51	50	43	44	-	-	CO1
208882	9 QUAIL ST, MOUNT AUSTIN NSW 2650	56	51	50	43	46	-	-	CO1
208888	22 NARDOO ST, GLENFIELD PARK NSW 2650	56	51	50	43	44	-	-	CO1
208889	101 BOURKE ST, MOUNT AUSTIN NSW 2650	58	53	52	42	43	-	-	CO1
208900	51 HELY AV, MOUNT AUSTIN NSW 2650	56	51	50	43	44	-	-	CO1
208901	25 CONDON AV, MOUNT AUSTIN NSW 2650	56	51	50	43	45	-	-	CO1
208910	9 FINCH PL, MOUNT AUSTIN NSW 2650	56	51	50	43	46	-	-	CO1
208912	9 ELANORA PL, GLENFIELD PARK NSW 2650	56	51	50	43	44	-	-	CO1
208913	8 HUNTER ST, MOUNT AUSTIN NSW 2650	56	51	50	43	47	-	-	CO1
208914	8 DOVE ST, MOUNT AUSTIN NSW 2650	56	51	50	43	44	-	-	CO1
208925	27 CONDON AV, MOUNT AUSTIN NSW 2650	56	51	50	43	44	-	-	CO1
208928	29 CONDON AV, MOUNT AUSTIN NSW 2650	56	51	50	43	44	-	-	CO1
208935	31 CONDON AV, MOUNT AUSTIN NSW 2650	56	51	50	43	45	-	-	CO1

DISCLAIMER: Address data within this document is based on external sources.
SLR Consulting Pty Ltd makes no warranty regarding the data's accuracy or reliability for any purpose.

W.018 - Protection Barriers

SLR ID	ADDRESS	NML Daytime	NML Daytime OOH	NML Evening	NML Night-time	Predicted Level LAeq(15min)	Additional Mitigation Daytime OOH	Additional Mitigation Evening *(>2 consecutive rest periods)	Additional Mitigation Night *(>2 consecutive sleep periods)
208940	5 DOVE ST, MOUNT AUSTIN NSW 2650	56	51	50	43	45	-	-	CO1
208943	4 QUAIL ST, MOUNT AUSTIN NSW 2650	56	51	50	43	44	-	-	CO1
208945	52 HELY AV, MOUNT AUSTIN NSW 2650	56	51	50	43	44	-	-	CO1
208949	13 FINCH PL, MOUNT AUSTIN NSW 2650	56	51	50	43	46	-	-	CO1
208972	7 QUAIL ST, MOUNT AUSTIN NSW 2650	56	51	50	43	48	-	-	CO1
208974	33 CONDON AV, MOUNT AUSTIN NSW 2650	56	51	50	43	44	-	-	CO1
208986	20 NARDOO ST, GLENFIELD PARK NSW 2650	56	51	50	43	44	-	-	CO1
208987	35 CONDON AV, MOUNT AUSTIN NSW 2650	56	51	50	43	46	-	-	CO1
209010	6 HUNTER ST, MOUNT AUSTIN NSW 2650	56	51	50	43	44	-	-	CO1
209012	39 CONDON AV, MOUNT AUSTIN NSW 2650	56	51	50	43	47	-	-	CO1
209020	8 FINCH PL, MOUNT AUSTIN NSW 2650	56	51	50	43	46	-	-	CO1
209021	8 ELANORA PL, GLENFIELD PARK NSW 2650	56	51	50	43	45	-	-	CO1
209023	3 HUNTER ST, MOUNT AUSTIN NSW 2650	56	51	50	43	45	-	-	CO1
209024	114 FERNLEIGH RD, MOUNT AUSTIN NSW 2650	56	51	50	43	46	-	-	CO1
209041	6 DOVE ST, MOUNT AUSTIN NSW 2650	56	51	50	43	48	-	-	CO1
209044	116 FERNLEIGH RD, MOUNT AUSTIN NSW 2650	56	51	50	43	48	-	-	CO1
209059	3 DOVE ST, MOUNT AUSTIN NSW 2650	56	51	50	43	46	-	-	CO1
209060	14 ELANORA PL, GLENFIELD PARK NSW 2650	56	51	50	43	44	-	-	CO1
209062	120 FERNLEIGH RD, MOUNT AUSTIN NSW 2650	56	51	50	43	46	-	-	CO1
209064	118 FERNLEIGH RD, MOUNT AUSTIN NSW 2650	56	51	50	43	45	-	-	CO1
209071	2 QUAIL ST, MOUNT AUSTIN NSW 2650	56	51	50	43	47	-	-	CO1
209075	14 FINCH PL, MOUNT AUSTIN NSW 2650	56	51	50	43	46	-	-	CO1
209078	45 NARDOO ST, GLENFIELD PARK NSW 2650	56	51	50	43	46	-	-	CO1
209086	122 FERNLEIGH RD, MOUNT AUSTIN NSW 2650	56	51	50	43	46	-	-	CO1
209087	126 FERNLEIGH RD, MOUNT AUSTIN NSW 2650	56	51	50	43	48	-	-	CO1
209090	5 QUAIL ST, MOUNT AUSTIN NSW 2650	56	51	50	43	49	-	-	CO1
209094	4 HUNTER ST, MOUNT AUSTIN NSW 2650	56	51	50	43	45	-	-	CO1
209097	9 JEEBA PL, GLENFIELD PARK NSW 2650	56	51	50	43	44	-	-	CO1
209107	124 FERNLEIGH RD, MOUNT AUSTIN NSW 2650	56	51	50	43	46	-	-	CO1
209113	18 NARDOO ST, GLENFIELD PARK NSW 2650	56	51	50	43	45	-	-	CO1
209120	25 PINAROO DR, GLENFIELD PARK NSW 2650	56	51	50	43	44	-	-	CO1
209132	1 HUNTER ST, MOUNT AUSTIN NSW 2650	56	51	50	43	45	-	-	CO1
209140	7 ELANORA PL, GLENFIELD PARK NSW 2650	56	51	50	43	44	-	-	CO1
209141	7 FINCH PL, MOUNT AUSTIN NSW 2650	56	51	50	43	48	-	-	CO1
209161	130 FERNLEIGH RD, MOUNT AUSTIN NSW 2650	56	51	50	43	47	-	-	CO1
209162	2 HUNTER ST, MOUNT AUSTIN NSW 2650	56	51	50	43	46	-	-	CO1
209177	15 ELANORA PL, GLENFIELD PARK NSW 2650	56	51	50	43	44	-	-	CO1
209182	132 FERNLEIGH RD, MOUNT AUSTIN NSW 2650	56	51	50	43	48	-	-	CO1
209185	7 JEEBA PL, GLENFIELD PARK NSW 2650	56	51	50	43	46	-	-	CO1
209189	43 NARDOO ST, GLENFIELD PARK NSW 2650	56	51	50	43	44	-	-	CO1
209202	10 JEEBA PL, GLENFIELD PARK NSW 2650	56	51	50	43	45	-	-	CO1
209204	1 DOVE ST, MOUNT AUSTIN NSW 2650	56	51	50	43	48	-	-	CO1
209207	134 FERNLEIGH RD, MOUNT AUSTIN NSW 2650	56	51	50	43	47	-	-	CO1
209215	136 FERNLEIGH RD, MOUNT AUSTIN NSW 2650	56	51	50	43	48	-	-	CO1
209228	4 DOVE ST, MOUNT AUSTIN NSW 2650	56	51	50	43	49	-	-	CO1
209230	3 QUAIL ST, MOUNT AUSTIN NSW 2650	56	51	50	43	50	-	-	CO1
209237	2 DOVE ST, MOUNT AUSTIN NSW 2650	56	51	50	43	47	-	-	CO1
209244	16 NARDOO ST, GLENFIELD PARK NSW 2650	56	51	50	43	45	-	-	CO1
209256	142 FERNLEIGH RD, MOUNT AUSTIN NSW 2650	56	51	50	43	48	-	-	CO1
209257	138 FERNLEIGH RD, MOUNT AUSTIN NSW 2650	56	51	50	43	48	-	-	CO1
209261	6 ELANORA PL, GLENFIELD PARK NSW 2650	56	51	50	43	45	-	-	CO1
209278	140 FERNLEIGH RD, MOUNT AUSTIN NSW 2650	56	51	50	43	48	-	-	CO1
209281	144 FERNLEIGH RD, MOUNT AUSTIN NSW 2650	56	51	50	43	50	-	-	CO1
209282	16 ELANORA PL, GLENFIELD PARK NSW 2650	56	51	50	43	45	-	-	CO1
209288	7 JEEBA PL, GLENFIELD PARK NSW 2650	56	51	50	43	45	-	-	CO1
209304	41 NARDOO ST, GLENFIELD PARK NSW 2650	56	51	50	43	47	-	-	CO1
209305	146 FERNLEIGH RD, MOUNT AUSTIN NSW 2650	56	51	50	43	48	-	-	CO1
209312	11 JEEBA PL, GLENFIELD PARK NSW 2650	56	51	50	43	44	-	-	CO1
209314	148 FERNLEIGH RD, MOUNT AUSTIN NSW 2650	56	51	50	43	49	-	-	CO1
209327	1 QUAIL ST, MOUNT AUSTIN NSW 2650	56	51	50	43	52	CO1	CO1	CO1
209335	6 FINCH PL, MOUNT AUSTIN NSW 2650	56	51	50	43	48	-	-	CO1
209338	150 FERNLEIGH RD, MOUNT AUSTIN NSW 2650	56	51	50	43	49	-	-	CO1
209339	1 FINCH PL, MOUNT AUSTIN NSW 2650	56	51	50	43	48	-	-	CO1
209342	160-162 FERNLEIGH RD, MOUNT AUSTIN NSW 26	56	51	50	43	45	-	-	CO1
209344	14 NARDOO ST, GLENFIELD PARK NSW 2650	56	51	50	43	45	-	-	CO1
209345	2 FINCH PL, MOUNT AUSTIN NSW 2650	56	51	50	43	47	-	-	CO1
209365	152 FERNLEIGH RD, MOUNT AUSTIN NSW 2650	56	51	50	43	49	-	-	CO1
209371	3 FINCH PL, MOUNT AUSTIN NSW 2650	56	51	50	43	49	-	-	CO1
209373	5 ELANORA PL, GLENFIELD PARK NSW 2650	56	51	50	43	45	-	-	CO1
209381	156 FERNLEIGH RD, MOUNT AUSTIN NSW 2650	56	51	50	43	46	-	-	CO1
209383	1/160-162 FERNLEIGH RD, MOUNT AUSTIN NSW 2	56	51	50	43	44	-	-	CO1
1111637	2/160-162 FERNLEIGH RD, MOUNT AUSTIN NSW 2	56	51	50	43	45	-	-	CO1
209387	6 JEEBA PL, GLENFIELD PARK NSW 2650	56	51	50	43	48	-	-	CO1
209397	154 FERNLEIGH RD, MOUNT AUSTIN NSW 2650	56	51	50	43	46	-	-	CO1
209406	17 ELANORA PL, GLENFIELD PARK NSW 2650	56	51	50	43	45	-	-	CO1
209414	4 FINCH PL, MOUNT AUSTIN NSW 2650	56	51	50	43	48	-	-	CO1
209415	39 NARDOO ST, GLENFIELD PARK NSW 2650	56	51	50	43	44	-	-	CO1
209423	5 FINCH PL, MOUNT AUSTIN NSW 2650	56	51	50	43	47	-	-	CO1
209425	158 FERNLEIGH RD, MOUNT AUSTIN NSW 2650	56	51	50	43	44	-	-	CO1
209446	12 NARDOO ST, GLENFIELD PARK NSW 2650	56	51	50	43	46	-	-	CO1
209447	19 PINAROO DR, GLENFIELD PARK NSW 2650	56	51	50	43	45	-	-	CO1
209458	166 FERNLEIGH RD, MOUNT AUSTIN NSW 2650	56	51	50	43	50	-	-	CO1
209461	12 JEEBA PL, GLENFIELD PARK NSW 2650	56	51	50	43	44	-	-	CO1
209463	24 BLUETT CR, TURVEY PARK NSW 2650	58	53	52	42	43	-	-	CO1
209465	164 FERNLEIGH RD, MOUNT AUSTIN NSW 2650	56	51	50	43	47	-	-	CO1
209477	166A FERNLEIGH RD, MOUNT AUSTIN NSW 2650	56	51	50	43	50	-	-	CO1
209496	4 ELANORA PL, GLENFIELD PARK NSW 2650	56	51	50	43	45	-	-	CO1
209508	170 FERNLEIGH RD, MOUNT AUSTIN NSW 2650	56	51	50	43	52	CO1	CO1	CO1
209514	5 JEEBA PL, GLENFIELD PARK NSW 2650	56	51	50	43	46	-	-	CO1
209517	18 ELANORA PL, GLENFIELD PARK NSW 2650	56	51	50	43	47	-	-	CO1
209522	168 FERNLEIGH RD, MOUNT AUSTIN NSW 2650	56	51	50	43	50	-	-	CO1
209531	91 BOURKE ST, TURVEY PARK NSW 2650	58	53	52	42	44	-	-	CO1
209537	17 PINAROO DR, GLENFIELD PARK NSW 2650	56	51	50	43	45	-	-	CO1
209552	172 FERNLEIGH RD, MOUNT AUSTIN NSW 2650	56	51	50	43	51	-	CO1	CO1
209562	174 FERNLEIGH RD, MOUNT AUSTIN NSW 2650	56	51	50	43	51	-	CO1	CO1
209569	13 JEEBA PL, GLENFIELD PARK NSW 2650	56	51	50	43	44	-	-	CO1
209573	10 NARDOO ST, GLENFIELD PARK NSW 2650	56	51	50	43	46	-	-	CO1
209590	22 BLUETT CR, TURVEY PARK NSW 2650	58	53	52	42	43	-	-	CO1
209595	176 FERNLEIGH RD, MOUNT AUSTIN NSW 2650	56	51	50	43	49	-	-	CO1
209610	3 ELANORA PL, GLENFIELD PARK NSW 2650	56	51	50	43	44	-	-	CO1
209623	4 JEEBA PL, GLENFIELD PARK NSW 2650	56	51	50	43	47	-	-	CO1
209632	15 PINAROO DR, GLENFIELD PARK NSW 2650	56	51	50	43	44	-	-	CO1
209636	178 FERNLEIGH RD, MOUNT AUSTIN NSW 2650	56	51	50	43	48	-	-	CO1
209639	19 ELANORA PL, GLENFIELD PARK NSW 2650	56	51	50	43	45	-	-	CO1
209640	182 FERNLEIGH RD, MOUNT AUSTIN NSW 2650	56	51	50	43	48	-	-	CO1
209646	180 FERNLEIGH RD, MOUNT AUSTIN NSW 2650	56	51	50	43	48	-	-	CO1
209669	14 JEEBA PL, GLENFIELD PARK NSW 2650	56	51	50	43	44	-	-	CO1
209672	186 FERNLEIGH RD, MOUNT AUSTIN NSW 2650	56	51	50	43	48	-	-	CO1
209677	8 NARDOO ST, GLENFIELD PARK NSW 2650	56	51	50	43	46	-	-	CO1
209681	184 FERNLEIGH RD, MOUNT AUSTIN NSW 2650	56	51	50	43	48	-	-	CO1
209699	2 ELANORA PL, GLENFIELD PARK NSW 2650	56	51	50	43	46	-	-	CO1
209726	3 JEEBA PL, GLENFIELD PARK NSW 2650	56	51	50	43	45	-	-	CO1
209727	13 PINAROO DR, GLENFIELD PARK NSW 2650	56	51	50	43	44	-	-	CO1
209737	20 ELANORA PL, GLENFIELD PARK NSW 2650	56	51	50	43	46	-	-	CO1
209756	2/6 NARDOO ST, GLENFIELD PARK NSW 2650	56	51	50	43	47	-	-	CO1
209760	15 JEEBA PL, GLENFIELD PARK NSW 2650	56	51	50	43	45	-	-	CO1
209774	2/6 NARDOO ST, GLENFIELD PARK NSW 2650	56	51	50	43	45	-	-	CO1
209792	1 ELANORA PL, GLENFIELD PARK NSW 2650	56	51	50	43	46	-	-	CO1
209796	2 JEEBA PL, GLENFIELD PARK NSW 2650	56	51	50	43	45	-	-	CO1
209799	14 PINAROO DR, GLENFIELD PARK NSW 2650	56	51	50	43	44	-	-	CO1
209807	11 PINAROO DR, GLENFIELD PARK NSW 2650	56	51	50	43	45	-	-	CO1
209808	2 JEEBA PL, GLENFIELD PARK NSW 2650	56	51	50	43	46	-	-	CO1
1111634	1/21 ELANORA PL, GLENFIELD PARK NSW 2650	56	51	50	43	46	-	-	CO1
209829	1/21 ELANORA PL, GLENFIELD PARK NSW 2650	56	51	50	43	46	-	-	CO1
209842	16 JEEBA PL, GLENFIELD PARK NSW 2650	56	51	50	43	45	-	-	CO1
209872	83 BOURKE ST, TURVEY PARK NSW 2650	58	53	52	42	44	-	-	CO1

DISCLAIMER: Address data within this document is based on external sources.
SLR Consulting Pty Ltd makes no warranty regarding the data's accuracy or reliability for any purpose.

W.018 - Protection Barriers

SLR ID	ADDRESS	NML Daytime	NML Daytime OOH	NML Evening	NML Night-time	Predicted Level LAeq(15min)	Additional Mitigation Daytime OOH	Additional Mitigation Evening *(>2 consecutive rest periods)	Additional Mitigation Night *(>2 consecutive sleep periods)
209879	12 PINAROO DR, GLENFIELD PARK NSW 2650	56	51	50	43	44	-	-	CO1
209908	1 JEEBA PL, GLENFIELD PARK NSW 2650	56	51	50	43	46	-	-	CO1
209947	17 JEEBA PL, GLENFIELD PARK NSW 2650	56	51	50	43	45	-	-	CO1
209953	17 JEEBA PL, GLENFIELD PARK NSW 2650	56	51	50	43	45	-	-	CO1
209970	81 BOURKE ST, TURVEY PARK NSW 2650	58	53	52	42	43	-	-	CO1
209971	10 PINAROO DR, GLENFIELD PARK NSW 2650	56	51	50	43	46	-	-	CO1
209972	7 PINAROO DR, GLENFIELD PARK NSW 2650	56	51	50	43	44	-	-	CO1
209973	29 NARDOO ST, GLENFIELD PARK NSW 2650	56	51	50	43	48	-	-	CO1
209986	2/7 PINAROO DR, GLENFIELD PARK NSW 2650	56	51	50	43	45	-	-	CO1
210004	27 NARDOO ST, GLENFIELD PARK NSW 2650	56	51	50	43	48	-	-	CO1
210006	25 NARDOO ST, GLENFIELD PARK NSW 2650	56	51	50	43	47	-	-	CO1
210008	23 NARDOO ST, GLENFIELD PARK NSW 2650	56	51	50	43	47	-	-	CO1
210023	21 NARDOO ST, GLENFIELD PARK NSW 2650	56	51	50	43	49	-	-	CO1
210036	2/29 NARDOO ST, GLENFIELD PARK NSW 2650	56	51	50	43	49	-	-	CO1
210039	19 NARDOO ST, GLENFIELD PARK NSW 2650	56	51	50	43	48	-	-	CO1
210045	9 BARRIMA DR, GLENFIELD PARK NSW 2650	56	51	50	43	45	-	-	CO1
210049	8 PINAROO DR, GLENFIELD PARK NSW 2650	56	51	50	43	44	-	-	CO1
210060	79 BOURKE ST, TURVEY PARK NSW 2650	58	53	52	42	44	-	-	CO1
210068	15 NARDOO ST, GLENFIELD PARK NSW 2650	56	51	50	43	46	-	-	CO1
210072	17 NARDOO ST, GLENFIELD PARK NSW 2650	56	51	50	43	49	-	-	CO1
210093	10 BLUETT CR, TURVEY PARK NSW 2650	58	53	52	42	43	-	-	CO1
210098	13 NARDOO ST, GLENFIELD PARK NSW 2650	56	51	50	43	47	-	-	CO1
210113	11 NARDOO ST, GLENFIELD PARK NSW 2650	56	51	50	43	46	-	-	CO1
210116	19/6-14 MIRRUL ST, GLENFIELD PARK NSW 2650	56	51	50	43	44	-	-	CO1
210120	9 NARDOO ST, GLENFIELD PARK NSW 2650	56	51	50	43	48	-	-	CO1
210128	6 PINAROO DR, GLENFIELD PARK NSW 2650	56	51	50	43	44	-	-	CO1
210131	5/6-14 MIRRUL ST, GLENFIELD PARK NSW 2650	56	51	50	43	44	-	-	CO1
210132	77 BOURKE ST, TURVEY PARK NSW 2650	58	53	52	42	44	-	-	CO1
210151	3/5 NARDOO ST, GLENFIELD PARK NSW 2650	56	51	50	43	46	-	-	CO1
210158	86 BOURKE ST, TURVEY PARK NSW 2650	56	51	50	43	45	-	-	CO1
210185	4/23 TUCKER ST, TURVEY PARK NSW 2650	56	51	50	43	44	-	-	CO1
210199	75 BOURKE ST, TURVEY PARK NSW 2650	58	53	52	42	43	-	-	CO1
210208	4 PINAROO DR, GLENFIELD PARK NSW 2650	56	51	50	43	46	-	-	CO1
210210	1 PINAROO DR, GLENFIELD PARK NSW 2650	56	51	50	43	47	-	-	CO1
210215	5 NARDOO ST, GLENFIELD PARK NSW 2650	56	51	50	43	47	-	-	CO1
210224	22 TUCKER ST, TURVEY PARK NSW 2650	56	51	50	43	44	-	-	CO1
210244	200 FERNLEIGH RD, GLENFIELD PARK NSW 2650	56	51	50	43	47	-	-	CO1
210247	5 NARDOO ST, GLENFIELD PARK NSW 2650	56	51	50	43	48	-	-	CO1
210252	13/6-14 MIRRUL ST, GLENFIELD PARK NSW 2650	56	51	50	43	44	-	-	CO1
210267	12/124 MIMA ST, GLENFIELD PARK NSW 2650	56	51	50	43	44	-	-	CO1
210283	21 HELY AV, TURVEY PARK NSW 2650	56	51	50	43	45	-	-	CO1
210289	13/124 MIMA ST, GLENFIELD PARK NSW 2650	56	51	50	43	45	-	-	CO1
210290	3 BARRIMA DR, GLENFIELD PARK NSW 2650	56	51	50	43	44	-	-	CO1
210316	14/124 MIMA ST, GLENFIELD PARK NSW 2650	56	51	50	43	44	-	-	CO1
210329	2 PINAROO DR, GLENFIELD PARK NSW 2650	56	51	50	43	45	-	-	CO1
210334	20 TUCKER ST, TURVEY PARK NSW 2650	56	51	50	43	44	-	-	CO1
210339	15/124 MIMA ST, GLENFIELD PARK NSW 2650	56	51	50	43	44	-	-	CO1
210362	16/124 MIMA ST, GLENFIELD PARK NSW 2650	56	51	50	43	45	-	-	CO1
210372	SHEPHERDS PARK SCHOOL 125-129 FERNLEIGH	56	51	50	43	51	-	CO1	CO1
210381	19 HELY AV, TURVEY PARK NSW 2650	56	51	50	43	45	-	-	CO1
210383	17/124 MIMA ST, GLENFIELD PARK NSW 2650	56	51	50	43	45	-	-	CO1
210384	19 TUCKER ST, TURVEY PARK NSW 2650	56	51	50	43	46	-	-	CO1
210386	1 BARRIMA DR, GLENFIELD PARK NSW 2650	56	51	50	43	44	-	-	CO1
210413	2 BLUETT CR, TURVEY PARK NSW 2650	58	53	52	42	44	-	-	CO1
210427	18 TUCKER ST, TURVEY PARK NSW 2650	56	51	50	43	45	-	-	CO1
210431	19/124 MIMA ST, GLENFIELD PARK NSW 2650	56	51	50	43	45	-	-	CO1
210434	62 BLAMEY ST, TURVEY PARK NSW 2650	58	53	52	42	43	-	-	CO1
210445	20/124 MIMA ST, GLENFIELD PARK NSW 2650	56	51	50	43	45	-	-	CO1
210461	17 TUCKER ST, TURVEY PARK NSW 2650	56	51	50	43	46	-	-	CO1
210472	17 HELY AV, TURVEY PARK NSW 2650	56	51	50	43	47	-	-	CO1
210495	16 TUCKER ST, TURVEY PARK NSW 2650	56	51	50	43	44	-	-	CO1
210511	15 TUCKER ST, TURVEY PARK NSW 2650	56	51	50	43	44	-	-	CO1
210530	157 FERNLEIGH RD, GLENFIELD PARK NSW 2650	56	51	50	43	49	-	-	CO1
210544	SHEPHERDS PARK SCHOOL 125-129 FERNLEIGH	56	51	50	43	54	CO1	CO1	CO1
210547	15 HELY AV, TURVEY PARK NSW 2650	56	51	50	43	46	-	-	CO1
210573	13 TUCKER ST, TURVEY PARK NSW 2650	56	51	50	43	44	-	-	CO1
210590	74 BOURKE ST, TURVEY PARK NSW 2650	56	51	50	43	44	-	-	CO1
210617	13 HELY AV, TURVEY PARK NSW 2650	56	51	50	43	47	-	-	CO1
210620	12 TUCKER ST, TURVEY PARK NSW 2650	56	51	50	43	46	-	-	CO1
210638	11 TUCKER ST, TURVEY PARK NSW 2650	56	51	50	43	44	-	-	CO1
210645	71 BOURKE ST, TURVEY PARK NSW 2650	58	53	52	42	44	-	-	CO1
210683	72 BOURKE ST, TURVEY PARK NSW 2650	56	51	50	43	45	-	-	CO1
210692	10 TUCKER ST, TURVEY PARK NSW 2650	56	51	50	43	45	-	-	CO1
210719	11 HELY AV, TURVEY PARK NSW 2650	56	51	50	43	47	-	-	CO1
210734	9 TUCKER ST, TURVEY PARK NSW 2650	56	51	50	43	45	-	-	CO1
210763	70 BOURKE ST, TURVEY PARK NSW 2650	56	51	50	43	44	-	-	CO1
210767	8 TUCKER ST, TURVEY PARK NSW 2650	56	51	50	43	44	-	-	CO1
210777	28 HALLORAN ST, TURVEY PARK NSW 2650	58	53	52	42	43	-	-	CO1
210804	SHEPHERDS PARK SCHOOL 125-129 FERNLEIGH	56	51	50	43	59	CO1	CO1	CO1, CO2, (RO,AO)*
210812	7 TUCKER ST, TURVEY PARK NSW 2650	56	51	50	43	44	-	-	CO1
210813	9 HELY AV, TURVEY PARK NSW 2650	56	51	50	43	46	-	-	CO1
210826	6 TUCKER ST, TURVEY PARK NSW 2650	56	51	50	43	45	-	-	CO1
210837	SHEPHERDS PARK SCHOOL 125-129 FERNLEIGH	56	51	50	43	58	CO1	CO1	CO1
1111711	SHEPHERDS PARK SCHOOL 125-129 FERNLEIGH	56	51	50	43	52	CO1	CO1	CO1
210841	67 BOURKE ST, TURVEY PARK NSW 2650	58	53	52	42	43	-	-	CO1
210866	5 TUCKER ST, TURVEY PARK NSW 2650	56	51	50	43	44	-	-	CO1
210873	1 LAE AV, ASHMONT NSW 2650	56	51	50	43	44	-	-	CO1
210887	4 TUCKER ST, TURVEY PARK NSW 2650	56	51	50	43	45	-	-	CO1
210892	66 BOURKE ST, TURVEY PARK NSW 2650	56	51	50	43	44	-	-	CO1
210901	7 HELY AV, TURVEY PARK NSW 2650	56	51	50	43	45	-	-	CO1
210907	53 BULOLO ST, ASHMONT NSW 2650	56	51	50	43	44	-	-	CO1
210926	SHEPHERDS PARK SCHOOL 125-129 FERNLEIGH	56	51	50	43	55	CO1	CO1	CO1
210938	37 BUNA ST, ASHMONT NSW 2650	56	51	50	43	46	-	-	CO1
210941	3 TUCKER ST, TURVEY PARK NSW 2650	56	51	50	43	44	-	-	CO1
210957	2 TUCKER ST, TURVEY PARK NSW 2650	56	51	50	43	45	-	-	CO1
210970	5 HELY AV, TURVEY PARK NSW 2650	56	51	50	43	46	-	-	CO1
210990	2 CHARLEVILLE RD, TURVEY PARK NSW 2650	56	51	50	43	45	-	-	CO1
210993	64 BOURKE ST, TURVEY PARK NSW 2650	56	51	50	43	44	-	-	CO1
211025	4 CHARLEVILLE RD, TURVEY PARK NSW 2650	56	51	50	43	47	-	-	CO1
211029	28 BUNA ST, ASHMONT NSW 2650	56	51	50	43	46	-	-	CO1
211037	8 CHARLEVILLE RD, TURVEY PARK NSW 2650	56	51	50	43	48	-	-	CO1
211041	6 CHARLEVILLE RD, TURVEY PARK NSW 2650	56	51	50	43	46	-	-	CO1
211052	35 BUNA ST, ASHMONT NSW 2650	56	51	50	43	45	-	-	CO1
211054	10 CHARLEVILLE RD, TURVEY PARK NSW 2650	56	51	50	43	47	-	-	CO1
211058	63 BOURKE ST, TURVEY PARK NSW 2650	58	53	52	42	45	-	-	CO1
211064	51 BULOLO ST, ASHMONT NSW 2650	56	51	50	43	46	-	-	CO1
211069	14 CHARLEVILLE RD, TURVEY PARK NSW 2650	56	51	50	43	49	-	-	CO1
211072	12 CHARLEVILLE RD, TURVEY PARK NSW 2650	56	51	50	43	47	-	-	CO1
211095	26 BUNA ST, ASHMONT NSW 2650	56	51	50	43	45	-	-	CO1
211097	49 BULOLO ST, ASHMONT NSW 2650	56	51	50	43	46	-	-	CO1
211114	33 BUNA ST, ASHMONT NSW 2650	56	51	50	43	45	-	-	CO1
211119	24 DALTON ST, TURVEY PARK NSW 2650	58	53	52	42	43	-	-	CO1
211122	47 BULOLO ST, ASHMONT NSW 2650	56	51	50	43	47	-	-	CO1
211127	61 BOURKE ST, TURVEY PARK NSW 2650	58	53	52	42	45	-	-	CO1
211150	45 BULOLO ST, ASHMONT NSW 2650	56	51	50	43	47	-	-	CO1
211177	24 BUNA ST, ASHMONT NSW 2650	56	51	50	43	45	-	-	CO1
211183	22 DALTON ST, TURVEY PARK NSW 2650	58	53	52	42	43	-	-	CO1
211185	43 BULOLO ST, ASHMONT NSW 2650	56	51	50	43	45	-	-	CO1
211193	62 BOURKE ST, TURVEY PARK NSW 2650	56	51	50	43	44	-	-	CO1
211211	41 BULOLO ST, ASHMONT NSW 2650	56	51	50	43	48	-	-	CO1
211219	31 BUNA ST, ASHMONT NSW 2650	56	51	50	43	44	-	-	CO1
211226	59 BOURKE ST, TURVEY PARK NSW 2650	58	53	52	42	45	-	-	CO1
211230	SHEPHERDS PARK SCHOOL 125-129 FERNLEIGH	56	51	50	43	61	CO1	CO1	CO1, CO2, (RO,AO)*
211235	39 BULOLO ST, ASHMONT NSW 2650	56	51	50	43	47	-	-	CO1
211257	3 CHARLEVILLE RD, TURVEY PARK NSW 2650	56	51	50	43	44	-	-	CO1
211266	37 BULOLO ST, ASHMONT NSW 2650	56	51	50	43	46	-	-	CO1

DISCLAIMER: Address data within this document is based on external sources.
SLR Consulting Pty Ltd makes no warranty regarding the data's accuracy or reliability for any purpose.

W.018 - Protection Barriers

SLR ID	ADDRESS	NML Daytime	NML Daytime OOH	NML Evening	NML Night-time	Predicted Level LAeq(15min)	Additional Mitigation Daytime OOH	Additional Mitigation Evening *(>2 consecutive rest periods)	Additional Mitigation Night *(>2 consecutive sleep periods)
211272	7 CHARLEVILLE RD, TURVEY PARK NSW 2650	56	51	50	43	45	-	-	CO1
211280	22 BUNA ST, ASHMONT NSW 2650	56	51	50	43	44	-	-	CO1
211285	SHEPHERDS PARK SCHOOL 125-129 FERNLEIGH	56	51	50	43	64	CO1	CO1	CO1, CO2, (RO,AO)*
211288	35 BULOLO ST, ASHMONT NSW 2650	56	51	50	43	46	-	-	CO1
211292	11 LAE AV, ASHMONT NSW 2650	56	51	50	43	44	-	-	CO1
211296	29 BUNA ST, ASHMONT NSW 2650	56	51	50	43	44	-	-	CO1
211301	33 BULOLO ST, ASHMONT NSW 2650	56	51	50	43	47	-	-	CO1
211304	57 BOURKE ST, TURVEY PARK NSW 2650	58	53	52	42	43	-	-	CO1
211308	5 CHARLEVILLE RD, TURVEY PARK NSW 2650	56	51	50	43	44	-	-	CO1
211316	18 BUNA ST, ASHMONT NSW 2650	56	51	50	43	45	-	-	CO1
211325	31 BULOLO ST, ASHMONT NSW 2650	56	51	50	43	47	-	-	CO1
211326	9 CHARLEVILLE RD, TURVEY PARK NSW 2650	56	51	50	43	45	-	-	CO1
211334	9A CHARLEVILLE RD, TURVEY PARK NSW 2650	56	51	50	43	46	-	-	CO1
211350	16 BUNA ST, ASHMONT NSW 2650	56	51	50	43	45	-	-	CO1
211376	16 DALTON ST, TURVEY PARK NSW 2650	58	53	52	42	43	-	-	CO1
211379	14 BUNA ST, ASHMONT NSW 2650	56	51	50	43	45	-	-	CO1
211390	27 BUNA ST, ASHMONT NSW 2650	56	51	50	43	45	-	-	CO1
211396	17A CHARLEVILLE RD, TURVEY PARK NSW 2650	56	51	50	43	46	-	-	CO1
211409	13 CHARLEVILLE RD, TURVEY PARK NSW 2650	56	51	50	43	46	-	-	CO1
211410	19 CHARLEVILLE RD, TURVEY PARK NSW 2650	56	51	50	43	44	-	-	CO1
211419	12 LAE AV, ASHMONT NSW 2650	56	51	50	43	44	-	-	CO1
211420	11 CHARLEVILLE RD, TURVEY PARK NSW 2650	56	51	50	43	45	-	-	CO1
211436	15 CHARLEVILLE RD, TURVEY PARK NSW 2650	56	51	50	43	45	-	-	CO1
211443	21 CHARLEVILLE RD, TURVEY PARK NSW 2650	56	51	50	43	47	-	-	CO1
211449	10 BUNA ST, ASHMONT NSW 2650	56	51	50	43	44	-	-	CO1
211453	1 TARAKAN AV, ASHMONT NSW 2650	56	51	50	43	47	-	-	CO1
211454	4 TARAKAN AV, ASHMONT NSW 2650	56	51	50	43	47	-	-	CO1
211459	23 CHARLEVILLE RD, TURVEY PARK NSW 2650	56	51	50	43	49	-	-	CO1
211460	14 DALTON ST, TURVEY PARK NSW 2650	58	53	52	42	43	-	-	CO1
211474	15 LAE AV, ASHMONT NSW 2650	56	51	50	43	44	-	-	CO1
211490	8 BUNA ST, ASHMONT NSW 2650	56	51	50	43	45	-	-	CO1
211502	17A CHARLEVILLE RD, TURVEY PARK NSW 2650	56	51	50	43	46	-	-	CO1
211503	SHEPHERDS PARK SCHOOL 125-129 FERNLEIGH	56	51	50	43	63	CO1	CO1	CO1, CO2, (RO,AO)*
211519	6 BUNA ST, ASHMONT NSW 2650	56	51	50	43	46	-	-	CO1
211526	2A LUSHER AV, TURVEY PARK NSW 2650	56	51	50	43	44	-	-	CO1
211530	6 TARAKAN AV, ASHMONT NSW 2650	56	51	50	43	46	-	-	CO1
211537	3 TARAKAN AV, ASHMONT NSW 2650	56	51	50	43	45	-	-	CO1
211542	25 BULOLO ST, ASHMONT NSW 2650	56	51	50	43	48	-	-	CO1
211547	4 BUNA ST, ASHMONT NSW 2650	56	51	50	43	47	-	-	CO1
211554	53 BOURKE ST, TURVEY PARK NSW 2650	58	53	52	42	43	-	-	CO1
211558	17 LAE AV, ASHMONT NSW 2650	56	51	50	43	44	-	-	CO1
211563	4 LUSHER AV, TURVEY PARK NSW 2650	56	51	50	43	45	-	-	CO1
211565	2 LUSHER AV, TURVEY PARK NSW 2650	56	51	50	43	46	-	-	CO1
211580	6 LUSHER AV, TURVEY PARK NSW 2650	56	51	50	43	46	-	-	CO1
211588	17 BUNA ST, ASHMONT NSW 2650	56	51	50	43	44	-	-	CO1
211596	2 BUNA ST, ASHMONT NSW 2650	56	51	50	43	46	-	-	CO1
211603	23 BULOLO ST, ASHMONT NSW 2650	56	51	50	43	47	-	-	CO1
211615	2B LUSHER AV, TURVEY PARK NSW 2650	56	51	50	43	46	-	-	CO1
211616	8 LUSHER AV, TURVEY PARK NSW 2650	56	51	50	43	46	-	-	CO1
211617	10 DALTON ST, TURVEY PARK NSW 2650	58	53	52	42	43	-	-	CO1
211623	25 BULOLO ST, ASHMONT NSW 2650	56	51	50	43	47	-	-	CO1
211629	5 TARAKAN AV, ASHMONT NSW 2650	56	51	50	43	48	-	-	CO1
211634	10 LUSHER AV, TURVEY PARK NSW 2650	56	51	50	43	46	-	-	CO1
211637	8 TARAKAN AV, ASHMONT NSW 2650	56	51	50	43	46	-	-	CO1
211646	15 BUNA ST, ASHMONT NSW 2650	56	51	50	43	44	-	-	CO1
211654	1/23 BULOLO ST, ASHMONT NSW 2650	56	51	50	43	48	-	-	CO1
211664	13 BUNA ST, ASHMONT NSW 2650	56	51	50	43	46	-	-	CO1
211677	50 BOURKE ST, TURVEY PARK NSW 2650	56	51	50	43	44	-	-	CO1
211685	14 LUSHER AV, TURVEY PARK NSW 2650	56	51	50	43	46	-	-	CO1
211689	34 MALTA CR, ASHMONT NSW 2650	56	51	50	43	44	-	-	CO1
211702	16 LUSHER AV, TURVEY PARK NSW 2650	56	51	50	43	46	-	-	CO1
211709	11 BUNA ST, ASHMONT NSW 2650	56	51	50	43	46	-	-	CO1
211715	1/21 BULOLO ST, ASHMONT NSW 2650	56	51	50	43	49	-	-	CO1
211717	1/19 BULOLO ST, ASHMONT NSW 2650	56	51	50	43	48	-	-	CO1
211722	18 LUSHER AV, TURVEY PARK NSW 2650	56	51	50	43	49	-	-	CO1
211725	20 LUSHER AV, TURVEY PARK NSW 2650	56	51	50	43	47	-	-	CO1
211727	49 BOURKE ST, TURVEY PARK NSW 2650	58	53	52	42	43	-	-	CO1
211728	6 WEWAK ST, ASHMONT NSW 2650	56	51	50	43	46	-	-	CO1
211740	9 BUNA ST, ASHMONT NSW 2650	56	51	50	43	46	-	-	CO1
211742	26 MALTA CR, ASHMONT NSW 2650	56	51	50	43	45	-	-	CO1
211747	9 COLLEGE AV, TURVEY PARK NSW 2650	56	51	50	43	48	-	-	CO1
211762	1/17 BULOLO ST, ASHMONT NSW 2650	56	51	50	43	49	-	-	CO1
211769	3/6 WEWAK ST, ASHMONT NSW 2650	56	51	50	43	45	-	-	CO1
211776	4 WEWAK ST, ASHMONT NSW 2650	56	51	50	43	46	-	-	CO1
211780	1/19 BULOLO ST, ASHMONT NSW 2650	56	51	50	43	48	-	-	CO1
211781	2 WEWAK ST, ASHMONT NSW 2650	56	51	50	43	46	-	-	CO1
211783	47 BOURKE ST, TURVEY PARK NSW 2650	58	53	52	42	44	-	-	CO1
211785	1B LUSHER AV, TURVEY PARK NSW 2650	56	51	50	43	45	-	-	CO1
211787	4/8 WEWAK ST, ASHMONT NSW 2650	56	51	50	43	45	-	-	CO1
211788	22 MALTA CR, ASHMONT NSW 2650	56	51	50	43	45	-	-	CO1
211817	3/17 BULOLO ST, ASHMONT NSW 2650	56	51	50	43	49	-	-	CO1
211819	20 MALTA CR, ASHMONT NSW 2650	56	51	50	43	44	-	-	CO1
211822	4/8 WEWAK ST, ASHMONT NSW 2650	56	51	50	43	45	-	-	CO1
211823	10 TARAKAN AV, ASHMONT NSW 2650	56	51	50	43	47	-	-	CO1
211826	3 BUNA ST, ASHMONT NSW 2650	56	51	50	43	46	-	-	CO1
211828	5 BUNA ST, ASHMONT NSW 2650	56	51	50	43	47	-	-	CO1
211832	15 BULOLO ST, ASHMONT NSW 2650	56	51	50	43	49	-	-	CO1
211843	7 COLLEGE AV, TURVEY PARK NSW 2650	56	51	50	43	50	-	-	CO1
211848	1 BUNA ST, ASHMONT NSW 2650	56	51	50	43	47	-	-	CO1
211857	4/8 WEWAK ST, ASHMONT NSW 2650	56	51	50	43	46	-	-	CO1
211865	5/26 BULOLO ST, ASHMONT NSW 2650	56	51	50	43	51	-	CO1	CO1
211866	45 BOURKE ST, TURVEY PARK NSW 2650	58	53	52	42	44	-	-	CO1
211868	18 MALTA CR, ASHMONT NSW 2650	56	51	50	43	45	-	-	CO1
211878	3/13 BULOLO ST, ASHMONT NSW 2650	56	51	50	43	51	-	CO1	CO1
211882	1 LUSHER AV, TURVEY PARK NSW 2650	56	51	50	43	44	-	-	CO1
211885	1/10 WEWAK ST, ASHMONT NSW 2650	56	51	50	43	48	-	-	CO1
1111645	3/10 WEWAK ST, ASHMONT NSW 2650	56	51	50	43	50	-	-	CO1
1111644	2/10 WEWAK ST, ASHMONT NSW 2650	56	51	50	43	49	-	-	CO1
211887	3/13 BULOLO ST, ASHMONT NSW 2650	56	51	50	43	50	-	-	CO1
211897	44 BOURKE ST, TURVEY PARK NSW 2650	56	51	50	43	44	-	-	CO1
211900	3A LUSHER AV, TURVEY PARK NSW 2650	56	51	50	43	46	-	-	CO1
211904	3/26 BULOLO ST, ASHMONT NSW 2650	56	51	50	43	51	-	CO1	CO1
211911	5 LUSHER AV, TURVEY PARK NSW 2650	56	51	50	43	45	-	-	CO1
211912	12 TARAKAN AV, ASHMONT NSW 2650	56	51	50	43	47	-	-	CO1
211925	9 LUSHER AV, TURVEY PARK NSW 2650	56	51	50	43	46	-	-	CO1
211932	7 LUSHER AV, TURVEY PARK NSW 2650	56	51	50	43	47	-	-	CO1
211934	14 MALTA CR, ASHMONT NSW 2650	56	51	50	43	45	-	-	CO1
211936	4/11 BULOLO ST, ASHMONT NSW 2650	56	51	50	43	51	-	CO1	CO1
211946	43 BOURKE ST, TURVEY PARK NSW 2650	58	53	52	42	45	-	-	CO1
1111642	3/12 WEWAK ST, ASHMONT NSW 2650	56	51	50	43	47	-	-	CO1
1111643	12 WEWAK ST, ASHMONT NSW 2650	56	51	50	43	45	-	-	CO1
211954	3/12 WEWAK ST, ASHMONT NSW 2650	56	51	50	43	49	-	-	CO1
211955	1 DALTON ST, TURVEY PARK NSW 2650	58	53	52	42	43	-	-	CO1
211959	11 LUSHER AV, TURVEY PARK NSW 2650	56	51	50	43	47	-	-	CO1
211964	20 LAE AV, ASHMONT NSW 2650	56	51	50	43	44	-	-	CO1
211968	13 LUSHER AV, TURVEY PARK NSW 2650	56	51	50	43	46	-	-	CO1
211971	5 COLLEGE AV, TURVEY PARK NSW 2650	56	51	50	43	50	-	-	CO1
211982	12 MALTA CR, ASHMONT NSW 2650	56	51	50	43	46	-	-	CO1
212003	6/14 WEWAK ST, ASHMONT NSW 2650	56	51	50	43	50	-	-	CO1
212004	3/26 BULOLO ST, ASHMONT NSW 2650	56	51	50	43	50	-	-	CO1
212005	14 TARAKAN AV, ASHMONT NSW 2650	56	51	50	43	46	-	-	CO1
212009	3/11 BULOLO ST, ASHMONT NSW 2650	56	51	50	43	51	-	CO1	CO1
212016	15 LUSHER AV, TURVEY PARK NSW 2650	56	51	50	43	47	-	-	CO1
212023	17 LUSHER AV, TURVEY PARK NSW 2650	56	51	50	43	49	-	-	CO1
212048	13 LUSHER AV, TURVEY PARK NSW 2650	56	51	50	43	49	-	-	CO1
212050	1 WEWAK ST, ASHMONT NSW 2650	56	51	50	43	47	-	-	CO1

DISCLAIMER: Address data within this document is based on external sources.
SLR Consulting Pty Ltd makes no warranty regarding the data's accuracy or reliability for any purpose.

W.018 - Protection Barriers

SLR ID	ADDRESS	NML Daytime	NML Daytime OOH	NML Evening	NML Night-time	Predicted Level LAeq(15min)	Additional Mitigation Daytime OOH	Additional Mitigation Evening *(>2 consecutive rest periods)	Additional Mitigation Night *(>2 consecutive sleep periods)
212058	3 COLLEGE AV, TURVEY PARK NSW 2650	56	51	50	43	48	-	-	CO1
212060	1/11 BULOLO ST, ASHMONT NSW 2650	56	51	50	43	51	-	CO1	CO1
212063	86A URANA ST, TURVEY PARK NSW 2650	58	53	52	42	44	-	-	CO1
212064	40 BOURKE ST, TURVEY PARK NSW 2650	56	51	50	43	44	-	-	CO1
212070	1/96 URANA ST, TURVEY PARK NSW 2650	56	51	50	43	46	-	-	CO1
212071	2/24 BULOLO ST, ASHMONT NSW 2650	56	51	50	43	52	CO1	CO1	CO1
212075	16 TARAKAN AV, ASHMONT NSW 2650	56	51	50	43	46	-	-	CO1
212078	10 MALTA CR, ASHMONT NSW 2650	56	51	50	43	47	-	-	CO1
212082	4/11 BULOLO ST, ASHMONT NSW 2650	56	51	50	43	50	-	-	CO1
212083	14 WEWAK ST, ASHMONT NSW 2650	56	51	50	43	49	-	-	CO1
212097	90 URANA ST, TURVEY PARK NSW 2650	56	51	50	43	44	-	-	CO1
212102	3/5 WEWAK ST, ASHMONT NSW 2650	56	51	50	43	46	-	-	CO1
212113	2/14 WEWAK ST, ASHMONT NSW 2650	56	51	50	43	48	-	-	CO1
212114	2/14 WEWAK ST, ASHMONT NSW 2650	56	51	50	43	49	-	-	CO1
212141	18 TARAKAN AV, ASHMONT NSW 2650	56	51	50	43	47	-	-	CO1
212145	1/7 WEWAK ST, ASHMONT NSW 2650	56	51	50	43	46	-	-	CO1
212152	2 MALTA CR, ASHMONT NSW 2650	56	51	50	43	46	-	-	CO1
212159	2 BORNEO PL, ASHMONT NSW 2650	56	51	50	43	49	-	-	CO1
212162	96 URANA ST, TURVEY PARK NSW 2650	56	51	50	43	45	-	-	CO1
212163	4 MALTA CR, ASHMONT NSW 2650	56	51	50	43	46	-	-	CO1
212167	6 MALTA CR, ASHMONT NSW 2650	56	51	50	43	47	-	-	CO1
212168	100 URANA ST, TURVEY PARK NSW 2650	56	51	50	43	44	-	-	CO1
212176	104 URANA ST, TURVEY PARK NSW 2650	56	51	50	43	47	-	-	CO1
212180	3/9 WEWAK ST, ASHMONT NSW 2650	56	51	50	43	47	-	-	CO1
212182	8 MALTA CR, ASHMONT NSW 2650	56	51	50	43	46	-	-	CO1
212183	11 TARAKAN AV, ASHMONT NSW 2650	56	51	50	43	48	-	-	CO1
212186	1/11 WEWAK ST, ASHMONT NSW 2650	56	51	50	43	48	-	-	CO1
212187	1/22 BULOLO ST, ASHMONT NSW 2650	56	51	50	43	51	-	CO1	CO1
212188	8 MADANG ST, ASHMONT NSW 2650	56	51	50	43	44	-	-	CO1
212189	106 URANA ST, TURVEY PARK NSW 2650	56	51	50	43	48	-	-	CO1
212204	10 MADANG ST, ASHMONT NSW 2650	56	51	50	43	44	-	-	CO1
212206	17-19 MALTA CR, ASHMONT NSW 2650	56	51	50	43	47	-	-	CO1
212208	2 BORNEO PL, ASHMONT NSW 2650	56	51	50	43	46	-	-	CO1
1111640	1 BORNEO PL, ASHMONT NSW 2650	56	51	50	43	50	-	-	CO1
212210	1 BORNEO PL, ASHMONT NSW 2650	56	51	50	43	50	-	-	CO1
1111641	1 BORNEO PL, ASHMONT NSW 2650	56	51	50	43	50	-	-	CO1
212212	1/3 BORNEO PL, ASHMONT NSW 2650	56	51	50	43	48	-	-	CO1
1111639	3/3 BORNEO PL, ASHMONT NSW 2650	56	51	50	43	50	-	-	CO1
212226	83 URANA ST, TURVEY PARK NSW 2650	58	53	52	42	43	-	-	CO1
212250	108 URANA ST, TURVEY PARK NSW 2650	56	51	50	43	46	-	-	CO1
212257	2/20 BULOLO ST, ASHMONT NSW 2650	56	51	50	43	47	-	-	CO1
212258	13 TARAKAN AV, ASHMONT NSW 2650	56	51	50	43	47	-	-	CO1
212261	110 URANA ST, TURVEY PARK NSW 2650	56	51	50	43	49	-	-	CO1
212269	2/112 URANA ST, TURVEY PARK NSW 2650	56	51	50	43	48	-	-	CO1
212276	1/2 BORNEO PL, ASHMONT NSW 2650	56	51	50	43	49	-	-	CO1
212283	15 MALTA CR, ASHMONT NSW 2650	56	51	50	43	45	-	-	CO1
212287	97 URANA ST, TURVEY PARK NSW 2650	58	53	52	42	43	-	-	CO1
212293	4 BORNEO PL, ASHMONT NSW 2650	56	51	50	43	47	-	-	CO1
1111646	1/4 BORNEO PL, ASHMONT NSW 2650	56	51	50	43	48	-	-	CO1
212302	114 URANA ST, TURVEY PARK NSW 2650	56	51	50	43	50	-	-	CO1
212311	1/3 BORNEO PL, ASHMONT NSW 2650	56	51	50	43	49	-	-	CO1
212314	2/13 WEWAK ST, ASHMONT NSW 2650	56	51	50	43	48	-	-	CO1
212331	116 URANA ST, TURVEY PARK NSW 2650	56	51	50	43	50	-	-	CO1
212344	15 TARAKAN AV, ASHMONT NSW 2650	56	51	50	43	48	-	-	CO1
212354	13 MALTA CR, ASHMONT NSW 2650	56	51	50	43	45	-	-	CO1
212373	1 MALTA CR, ASHMONT NSW 2650	56	51	50	43	46	-	-	CO1
212390	1/18 BULOLO ST, ASHMONT NSW 2650	56	51	50	43	44	-	-	CO1
212397	5 BORNEO PL, ASHMONT NSW 2650	56	51	50	43	48	-	-	CO1
212398	3 MALTA CR, ASHMONT NSW 2650	56	51	50	43	45	-	-	CO1
212406	17 TARAKAN AV, ASHMONT NSW 2650	56	51	50	43	49	-	-	CO1
212415	UNIT 2 24 LINDSAY ST, TURVEY PARK NSW 2650	58	53	52	42	43	-	-	CO1
212417	7 MALTA CR, ASHMONT NSW 2650	56	51	50	43	46	-	-	CO1
212420	11 MALTA CR, ASHMONT NSW 2650	56	51	50	43	45	-	-	CO1
212437	9 MALTA CR, ASHMONT NSW 2650	56	51	50	43	46	-	-	CO1
212454	16 BULOLO ST, ASHMONT NSW 2650	56	51	50	43	47	-	-	CO1
212471	26 LAE AV, ASHMONT NSW 2650	56	51	50	43	44	-	-	CO1
212488	2/5 BORNEO PL, ASHMONT NSW 2650	56	51	50	43	49	-	-	CO1
212503	19 TARAKAN AV, ASHMONT NSW 2650	56	51	50	43	47	-	-	CO1
212506	29 BOURKE ST, TURVEY PARK NSW 2650	58	53	52	42	44	-	-	CO1
212532	26 LINDSAY ST, TURVEY PARK NSW 2650	58	53	52	42	43	-	-	CO1
1111648	14 BULOLO ST, ASHMONT NSW 2650	56	51	50	43	47	-	-	CO1
1111649	UNIT 2 14 BULOLO ST, ASHMONT NSW 2650	56	51	50	43	46	-	-	CO1
212562	5/12 KOKODA ST, ASHMONT NSW 2650	56	51	50	43	49	-	-	CO1
1111721	2/12 KOKODA ST, ASHMONT NSW 2650	56	51	50	43	50	-	-	CO1
1111722	4/12 KOKODA ST, ASHMONT NSW 2650	56	51	50	43	49	-	-	CO1
212564	2 BARDIA ST, ASHMONT NSW 2650	56	51	50	43	46	-	-	CO1
212568	27 BOURKE ST, TURVEY PARK NSW 2650	58	53	52	42	44	-	-	CO1
212580	21 TARAKAN AV, ASHMONT NSW 2650	56	51	50	43	44	-	-	CO1
212582	4 BARDIA ST, ASHMONT NSW 2650	56	51	50	43	45	-	-	CO1
1111720	5/12 KOKODA ST, ASHMONT NSW 2650	56	51	50	43	49	-	-	CO1
1111719	4/12 KOKODA ST, ASHMONT NSW 2650	56	51	50	43	49	-	-	CO1
212586	12 KOKODA ST, ASHMONT NSW 2650	56	51	50	43	46	-	-	CO1
212588	6 BARDIA ST, ASHMONT NSW 2650	56	51	50	43	47	-	-	CO1
212589	6 BORNEO PL, ASHMONT NSW 2650	56	51	50	43	48	-	-	CO1
1111566	1/36 LINDSAY ST, TURVEY PARK NSW 2650	58	53	52	42	43	-	-	CO1
212597	8 BARDIA ST, ASHMONT NSW 2650	56	51	50	43	45	-	-	CO1
212601	1/6 BORNEO PL, ASHMONT NSW 2650	56	51	50	43	47	-	-	CO1
212609	HOME OF COMPASSION 12 BARDIA ST, ASHMON	56	51	50	43	46	-	-	CO1
212617	10 BARDIA ST, ASHMONT NSW 2650	56	51	50	43	45	-	-	CO1
212621	38 LINDSAY ST, TURVEY PARK NSW 2650	58	53	52	42	43	-	-	CO1
1111647	2/12 BULOLO ST, ASHMONT NSW 2650	56	51	50	43	47	-	-	CO1
212641	12 BULOLO ST, ASHMONT NSW 2650	56	51	50	43	44	-	-	CO1
212645	5 TIMOR PL, ASHMONT NSW 2650	56	51	50	43	44	-	-	CO1
212649	23 TARAKAN AV, ASHMONT NSW 2650	56	51	50	43	50	-	-	CO1
212656	16 BARDIA ST, ASHMONT NSW 2650	56	51	50	43	45	-	-	CO1
212695	32 LAE AV, ASHMONT NSW 2650	56	51	50	43	44	-	-	CO1
212729	9/12 KOKODA ST, ASHMONT NSW 2650	56	51	50	43	49	-	-	CO1
1111723	5/12 KOKODA ST, ASHMONT NSW 2650	56	51	50	43	50	-	-	CO1
1111724	9/12 KOKODA ST, ASHMONT NSW 2650	56	51	50	43	49	-	-	CO1
212741	5/10 BULOLO ST, ASHMONT NSW 2650	56	51	50	43	44	-	-	CO1
1111718	2/12 KOKODA ST, ASHMONT NSW 2650	56	51	50	43	46	-	-	CO1
1111717	4/12 KOKODA ST, ASHMONT NSW 2650	56	51	50	43	49	-	-	CO1
212755	12/12 KOKODA ST, ASHMONT NSW 2650	56	51	50	43	48	-	-	CO1
212762	10 BULOLO ST, ASHMONT NSW 2650	56	51	50	43	44	-	-	CO1
212766	1/10 KOKODA ST, ASHMONT NSW 2650	56	51	50	43	47	-	-	CO1
1111716	1/10 KOKODA ST, ASHMONT NSW 2650	56	51	50	43	48	-	-	CO1
1111715	10 KOKODA ST, ASHMONT NSW 2650	56	51	50	43	48	-	-	CO1
1111714	1/8 KOKODA ST, ASHMONT NSW 2650	56	51	50	43	50	-	-	CO1
212773	2/8 KOKODA ST, ASHMONT NSW 2650	56	51	50	43	48	-	-	CO1
1111713	2/6 KOKODA ST, ASHMONT NSW 2650	56	51	50	43	48	-	-	CO1
212784	1/6 KOKODA ST, ASHMONT NSW 2650	56	51	50	43	47	-	-	CO1
212801	25 LINDSAY ST, TURVEY PARK NSW 2650	58	53	52	42	43	-	-	CO1
212821	5 Bardia St, Ashmont NSW 2650	56	51	50	43	47	-	-	CO1
212833	36 TARAKAN AV, ASHMONT NSW 2650	45	45	-	-	48	CO1	-	-
212845	4 KOKODA ST, ASHMONT NSW 2650	56	51	50	43	47	-	-	CO1
212849	2 KOKODA ST, ASHMONT NSW 2650	56	51	50	43	47	-	-	CO1
212903	1/21 KOKODA ST, ASHMONT NSW 2650	56	51	50	43	46	-	-	CO1
212963	3/21 KOKODA ST, ASHMONT NSW 2650	56	51	50	43	46	-	-	CO1
212991	15 KOKODA ST, ASHMONT NSW 2650	56	51	50	43	50	-	-	CO1
1111737	3/15 KOKODA ST, ASHMONT NSW 2650	56	51	50	43	49	-	-	CO1
1111736	15 KOKODA ST, ASHMONT NSW 2650	56	51	50	43	45	-	-	CO1
1111735	10/32 ASHMONT AV, ASHMONT NSW 2650	56	51	50	43	49	-	-	CO1
1111734	9/32 ASHMONT AV, ASHMONT NSW 2650	56	51	50	43	50	-	-	CO1
1111733	32 ASHMONT AV, ASHMONT NSW 2650	56	51	50	43	49	-	-	CO1
213000	28 ASHMONT AV, ASHMONT NSW 2650	56	51	50	43	48	-	-	CO1
1111747	28 ASHMONT AV, ASHMONT NSW 2650	56	51	50	43	48	-	-	CO1

DISCLAIMER: Address data within this document is based on external sources.
SLR Consulting Pty Ltd makes no warranty regarding the data's accuracy or reliability for any purpose.

W.018 - Protection Barriers

SLR ID	ADDRESS	NML Daytime	NML Daytime OOH	NML Evening	NML Night-time	Predicted Level LAeq(15min)	Additional Mitigation Daytime OOH	Additional Mitigation Evening *(>2 consecutive rest periods)	Additional Mitigation Night *(>2 consecutive sleep periods)
1111746	28 ASHMONT AV, ASHMONT NSW 2650	56	51	50	43	47	-	-	CO1
1111745	28 ASHMONT AV, ASHMONT NSW 2650	56	51	50	43	47	-	-	CO1
1111744	28 ASHMONT AV, ASHMONT NSW 2650	56	51	50	43	47	-	-	CO1
1111743	28 ASHMONT AV, ASHMONT NSW 2650	56	51	50	43	47	-	-	CO1
213002	HOLY TRINITY RETIREMENT VILLAGE ASHMONT	56	51	50	43	47	-	-	CO1
213011	HOLY TRINITY RETIREMENT VILLAGE ASHMONT	56	51	50	43	47	-	-	CO1
213016	1/9 KOKODA ST, ASHMONT NSW 2650	56	51	50	43	48	-	-	CO1
213023	34 ASHMONT AV, ASHMONT NSW 2650	56	51	50	43	50	-	-	CO1
1111730	1/34 ASHMONT AV, ASHMONT NSW 2650	56	51	50	43	50	-	-	CO1
1111729	34 ASHMONT AV, ASHMONT NSW 2650	56	51	50	43	49	-	-	CO1
213025	HOLY TRINITY RETIREMENT VILLAGE ASHMONT	56	51	50	43	47	-	-	CO1
213027	7 KOKODA ST, ASHMONT NSW 2650	56	51	50	43	47	-	-	CO1
213037	3 KOKODA ST, ASHMONT NSW 2650	56	51	50	43	47	-	-	CO1
213038	2/5 KOKODA ST, ASHMONT NSW 2650	56	51	50	43	47	-	-	CO1
213050	28 ASHMONT AV, ASHMONT NSW 2650	56	51	50	43	49	-	-	CO1
1111741	28 ASHMONT AV, ASHMONT NSW 2650	56	51	50	43	51	-	CO1	CO1
1111740	28 ASHMONT AV, ASHMONT NSW 2650	56	51	50	43	50	-	-	CO1
1111742	28 ASHMONT AV, ASHMONT NSW 2650	56	51	50	43	46	-	-	CO1
1111739	28 ASHMONT AV, ASHMONT NSW 2650	56	51	50	43	49	-	-	CO1
1111738	28 ASHMONT AV, ASHMONT NSW 2650	56	51	50	43	50	-	-	CO1
213068	3 BULOLO ST, ASHMONT NSW 2650	56	51	50	43	47	-	-	CO1
213071	30 WOODEN ST, TURVEY PARK NSW 2650	58	53	52	42	43	-	-	CO1
213079	HOLY TRINITY RETIREMENT VILLAGE ASHMONT	56	51	50	43	48	-	-	CO1
213106	2/2 BULOLO ST, ASHMONT NSW 2650	56	51	50	43	44	-	-	CO1
213119	HOLY TRINITY RETIREMENT VILLAGE ASHMONT	56	51	50	43	47	-	-	CO1
213138	11/32 ASHMONT AV, ASHMONT NSW 2650	56	51	50	43	49	-	-	CO1
1111732	32 ASHMONT AV, ASHMONT NSW 2650	56	51	50	43	49	-	-	CO1
1111731	32 ASHMONT AV, ASHMONT NSW 2650	56	51	50	43	49	-	-	CO1
213148	24 ASHMONT AV, ASHMONT NSW 2650	56	51	50	43	45	-	-	CO1
213154	4/38 ASHMONT AV, ASHMONT NSW 2650	56	51	50	43	48	-	-	CO1
213155	31 TARAKAN AV, ASHMONT NSW 2650	56	51	50	43	47	-	-	CO1
213164	2/34 ASHMONT AV, ASHMONT NSW 2650	56	51	50	43	46	-	-	CO1
1111728	1/34 ASHMONT AV, ASHMONT NSW 2650	56	51	50	43	49	-	-	CO1
1111727	34 ASHMONT AV, ASHMONT NSW 2650	56	51	50	43	47	-	-	CO1
213167	30 ASHMONT AV, ASHMONT NSW 2650	56	51	50	43	49	-	-	CO1
213170	1/36 ASHMONT AV, ASHMONT NSW 2650	56	51	50	43	47	-	-	CO1
1111726	1/36 ASHMONT AV, ASHMONT NSW 2650	56	51	50	43	49	-	-	CO1
1111725	1/36 ASHMONT AV, ASHMONT NSW 2650	56	51	50	43	46	-	-	CO1
213176	82-102 ASHMONT AV, ASHMONT NSW 2650	56	51	50	43	45	-	-	CO1
213183	HOLY TRINITY RETIREMENT VILLAGE ASHMONT	56	51	50	43	48	-	-	CO1
213186	HOLY TRINITY RETIREMENT VILLAGE ASHMONT	56	51	50	43	46	-	-	CO1
213200	HOLY TRINITY RETIREMENT VILLAGE ASHMONT	56	51	50	43	47	-	-	CO1
213202	42 WOODEN ST, TURVEY PARK NSW 2650	58	53	52	42	43	-	-	CO1
213227	40 ASHMONT AV, ASHMONT NSW 2650	56	51	50	43	48	-	-	CO1
213235	40 TARAKAN AV, ASHMONT NSW 2650	56	51	50	43	46	-	-	CO1
213236	42 ASHMONT AV, ASHMONT NSW 2650	56	51	50	43	47	-	-	CO1
213253	44 ASHMONT AV, ASHMONT NSW 2650	56	51	50	43	47	-	-	CO1
213279	82-102 ASHMONT AV, ASHMONT NSW 2650	56	51	50	43	44	-	-	CO1
213283	42 TARAKAN AV, ASHMONT NSW 2650	56	51	50	43	46	-	-	CO1
213315	56 ASHMONT AV, ASHMONT NSW 2650	56	51	50	43	46	-	-	CO1
213320	58 ASHMONT AV, ASHMONT NSW 2650	56	51	50	43	44	-	-	CO1
213333	62 ASHMONT AV, ASHMONT NSW 2650	56	51	50	43	45	-	-	CO1
213349	66 ASHMONT AV, ASHMONT NSW 2650	56	51	50	43	45	-	-	CO1
213351	37A WOODEN ST, TURVEY PARK NSW 2650	58	53	52	42	44	-	-	CO1
213353	13 BOURKE ST, TURVEY PARK NSW 2650	58	53	52	42	45	-	-	CO1
213357	68 ASHMONT AV, ASHMONT NSW 2650	56	51	50	43	45	-	-	CO1
213365	72 ASHMONT AV, ASHMONT NSW 2650	56	51	50	43	44	-	-	CO1
213381	74 ASHMONT AV, ASHMONT NSW 2650	56	51	50	43	46	-	-	CO1
213396	25 ASHMONT AV, ASHMONT NSW 2650	56	51	50	43	50	-	-	CO1
213400	11 BOURKE ST, TURVEY PARK NSW 2650	58	53	52	42	43	-	-	CO1
213402	27 ASHMONT AV, ASHMONT NSW 2650	56	51	50	43	49	-	-	CO1
213419	29A ASHMONT AV, ASHMONT NSW 2650	56	51	50	43	47	-	-	CO1
213427	31 ASHMONT AV, ASHMONT NSW 2650	56	51	50	43	47	-	-	CO1
213454	9 BOURKE ST, TURVEY PARK NSW 2650	58	53	52	42	45	-	-	CO1
213456	33 ASHMONT AV, ASHMONT NSW 2650	56	51	50	43	47	-	-	CO1
213485	37 WOODEN ST, TURVEY PARK NSW 2650	58	53	52	42	44	-	-	CO1
213512	39 ASHMONT AV, ASHMONT NSW 2650	56	51	50	43	47	-	-	CO1
213514	37 ASHMONT AV, ASHMONT NSW 2650	56	51	50	43	49	-	-	CO1
213518	35 ASHMONT AV, ASHMONT NSW 2650	56	51	50	43	49	-	-	CO1
213526	7 BOURKE ST, TURVEY PARK NSW 2650	58	53	52	42	45	-	-	CO1
213534	43 ASHMONT AV, ASHMONT NSW 2650	56	51	50	43	46	-	-	CO1
213541	1/2 VEALE ST, ASHMONT NSW 2650	56	51	50	43	51	-	CO1	CO1
213547	29B ASHMONT AV, ASHMONT NSW 2650	56	51	50	43	49	-	-	CO1
213548	41 ASHMONT AV, ASHMONT NSW 2650	56	51	50	43	46	-	-	CO1
213558	1A MONTGOMERY ST, ASHMONT NSW 2650	56	51	50	43	49	-	-	CO1
213582	47 ASHMONT AV, ASHMONT NSW 2650	56	51	50	43	45	-	-	CO1
213608	45 ASHMONT AV, ASHMONT NSW 2650	56	51	50	43	47	-	-	CO1
213618	49 ASHMONT AV, ASHMONT NSW 2650	56	51	50	43	45	-	-	CO1
213631	51 ASHMONT AV, ASHMONT NSW 2650	56	51	50	43	45	-	-	CO1
213632	1/42 ATHOL ST, TURVEY PARK NSW 2650	58	53	52	42	45	-	-	CO1
213662	1 MONTGOMERY ST, ASHMONT NSW 2650	56	51	50	43	47	-	-	CO1
213664	3/4 VEALE ST, ASHMONT NSW 2650	56	51	50	43	50	-	-	CO1
213667	36 ATHOL ST, TURVEY PARK NSW 2650	58	53	52	42	44	-	-	CO1
213674	53 ASHMONT AV, ASHMONT NSW 2650	56	51	50	43	44	-	-	CO1
213679	55 ASHMONT AV, ASHMONT NSW 2650	56	51	50	43	46	-	-	CO1
213692	57 ASHMONT AV, ASHMONT NSW 2650	56	51	50	43	44	-	-	CO1
213710	38 ATHOL ST, TURVEY PARK NSW 2650	58	53	52	42	43	-	-	CO1
213716	2 MONTGOMERY ST, ASHMONT NSW 2650	56	51	50	43	47	-	-	CO1
213722	40 ATHOL ST, TURVEY PARK NSW 2650	58	53	52	42	44	-	-	CO1
213727	47 ASHMONT AV, ASHMONT NSW 2650	56	51	50	43	47	-	-	CO1
213730	3 MONTGOMERY ST, ASHMONT NSW 2650	56	51	50	43	51	-	CO1	CO1
213732	61 ASHMONT AV, ASHMONT NSW 2650	56	51	50	43	44	-	-	CO1
213764	42 ATHOL ST, TURVEY PARK NSW 2650	58	53	52	42	46	-	-	CO1
213767	UNIT 1 6 VEALE ST, ASHMONT NSW 2650	56	51	50	43	50	-	-	CO1
213815	5 MONTGOMERY ST, ASHMONT NSW 2650	56	51	50	43	48	-	-	CO1
213819	4 MONTGOMERY ST, ASHMONT NSW 2650	56	51	50	43	49	-	-	CO1
213836	2 ALEXANDER ST, ASHMONT NSW 2650	56	51	50	43	46	-	-	CO1
213844	4 ALEXANDER ST, ASHMONT NSW 2650	56	51	50	43	48	-	-	CO1
213854	6 ALEXANDER ST, ASHMONT NSW 2650	56	51	50	43	48	-	-	CO1
213855	61 ASHMONT AV, ASHMONT NSW 2650	56	51	50	43	46	-	-	CO1
213877	8 ALEXANDER ST, ASHMONT NSW 2650	56	51	50	43	48	-	-	CO1
213890	7 MONTGOMERY ST, ASHMONT NSW 2650	56	51	50	43	47	-	-	CO1
213895	1 BENNETT ST, ASHMONT NSW 2650	56	51	50	43	45	-	-	CO1
213897	12 ALEXANDER ST, ASHMONT NSW 2650	56	51	50	43	44	-	-	CO1
213898	1/8 VEALE ST, ASHMONT NSW 2650	56	51	50	43	49	-	-	CO1
213944	18 ALEXANDER ST, ASHMONT NSW 2650	56	51	50	43	46	-	-	CO1
213948	2 BENNETT ST, ASHMONT NSW 2650	56	51	50	43	44	-	-	CO1
213957	16 ALEXANDER ST, ASHMONT NSW 2650	56	51	50	43	47	-	-	CO1
213987	9 MONTGOMERY ST, ASHMONT NSW 2650	56	51	50	43	49	-	-	CO1
213988	10 VEALE ST, ASHMONT NSW 2650	56	51	50	43	48	-	-	CO1
214005	3 BENNETT ST, ASHMONT NSW 2650	56	51	50	43	45	-	-	CO1
214057	11 MONTGOMERY ST, ASHMONT NSW 2650	56	51	50	43	47	-	-	CO1
214070	6 MONTGOMERY ST, ASHMONT NSW 2650	56	51	50	43	47	-	-	CO1
214073	4 BENNETT ST, ASHMONT NSW 2650	56	51	50	43	46	-	-	CO1
214088	43 ATHOL ST, TURVEY PARK NSW 2650	58	53	52	42	43	-	-	CO1
214109	12 VEALE ST, ASHMONT NSW 2650	56	51	50	43	48	-	-	CO1
214110	1 ALEXANDER ST, ASHMONT NSW 2650	56	51	50	43	46	-	-	CO1
214141	28 ALEXANDER ST, ASHMONT NSW 2650	56	51	50	43	44	-	-	CO1
214147	13 MONTGOMERY ST, ASHMONT NSW 2650	56	51	50	43	48	-	-	CO1
214171	5 ALEXANDER ST, ASHMONT NSW 2650	56	51	50	43	47	-	-	CO1
214175	3 ALEXANDER ST, ASHMONT NSW 2650	56	51	50	43	46	-	-	CO1
214180	8 MONTGOMERY ST, ASHMONT NSW 2650	56	51	50	43	47	-	-	CO1
214204	7 ALEXANDER ST, ASHMONT NSW 2650	56	51	50	43	45	-	-	CO1
214207	9 ALEXANDER ST, ASHMONT NSW 2650	56	51	50	43	47	-	-	CO1
214216	11 ALEXANDER ST, ASHMONT NSW 2650	56	51	50	43	44	-	-	CO1
214230	14 VEALE ST, ASHMONT NSW 2650	56	51	50	43	48	-	-	CO1

DISCLAIMER: Address data within this document is based on external sources.
SLR Consulting Pty Ltd makes no warranty regarding the data's accuracy or reliability for any purpose.

W.018 - Protection Barriers

SLR ID	ADDRESS	NML Daytime	NML Daytime OOH	NML Evening	NML Night-time	Predicted Level LAeq(15min)	Additional Mitigation Daytime OOH	Additional Mitigation Evening *(>2 consecutive rest periods)	Additional Mitigation Night *(>2 consecutive sleep periods)
214236	15 MONTGOMERY ST, ASHMONT NSW 2650	56	51	50	43	47	-	-	CO1
214267	13 ALEXANDER ST, ASHMONT NSW 2650	56	51	50	43	45	-	-	CO1
214270	120 COLEMAN ST, TURVEY PARK NSW 2650	58	53	52	42	43	-	-	CO1
214286	17 ALEXANDER ST, ASHMONT NSW 2650	56	51	50	43	44	-	-	CO1
214292	10 MONTGOMERY ST, ASHMONT NSW 2650	56	51	50	43	46	-	-	CO1
214302	15 ALEXANDER ST, ASHMONT NSW 2650	56	51	50	43	46	-	-	CO1
214315	17 MONTGOMERY ST, ASHMONT NSW 2650	56	51	50	43	47	-	-	CO1
214333	19-21 ALEXANDER ST, ASHMONT NSW 2650	56	51	50	43	44	-	-	CO1
214335	23 ALEXANDER ST, ASHMONT NSW 2650	56	51	50	43	44	-	-	CO1
214343	1 BIRDWOOD ST, ASHMONT NSW 2650	56	51	50	43	47	-	-	CO1
214380	2 BIRDWOOD ST, ASHMONT NSW 2650	56	51	50	43	47	-	-	CO1
214397	19 MONTGOMERY ST, ASHMONT NSW 2650	56	51	50	43	47	-	-	CO1
214401	12 MONTGOMERY ST, ASHMONT NSW 2650	56	51	50	43	46	-	-	CO1
214415	18 VEALE ST, ASHMONT NSW 2650	56	51	50	43	47	-	-	CO1
214422	1 VASEY ST, ASHMONT NSW 2650	56	51	50	43	46	-	-	CO1
214434	3 BIRDWOOD ST, ASHMONT NSW 2650	56	51	50	43	46	-	-	CO1
214466	2 VASEY ST, ASHMONT NSW 2650	56	51	50	43	45	-	-	CO1
214469	4 BIRDWOOD ST, ASHMONT NSW 2650	56	51	50	43	45	-	-	CO1
214483	14 MONTGOMERY ST, ASHMONT NSW 2650	56	51	50	43	47	-	-	CO1
214501	9 MACARTHUR ST, ASHMONT NSW 2650	56	51	50	43	45	-	-	CO1
214510	3 VASEY ST, ASHMONT NSW 2650	56	51	50	43	45	-	-	CO1
214511	20 VEALE ST, ASHMONT NSW 2650	56	51	50	43	47	-	-	CO1
214522	5 BIRDWOOD ST, ASHMONT NSW 2650	56	51	50	43	47	-	-	CO1
214542	4 VASEY ST, ASHMONT NSW 2650	56	51	50	43	44	-	-	CO1
214556	23 MONTGOMERY ST, ASHMONT NSW 2650	56	51	50	43	48	-	-	CO1
214560	6 BIRDWOOD ST, ASHMONT NSW 2650	56	51	50	43	45	-	-	CO1
214571	5 VASEY ST, ASHMONT NSW 2650	56	51	50	43	45	-	-	CO1
214578	2 FREYBERG ST, ASHMONT NSW 2650	56	51	50	43	46	-	-	CO1
214588	11 MACARTHUR ST, ASHMONT NSW 2650	56	51	50	43	45	-	-	CO1
214589	4 FREYBERG ST, ASHMONT NSW 2650	56	51	50	43	46	-	-	CO1
214614	6 VASEY ST, ASHMONT NSW 2650	56	51	50	43	44	-	-	CO1
214627	25 MONTGOMERY ST, ASHMONT NSW 2650	56	51	50	43	44	-	-	CO1
214630	1 DOCKER ST, WAGGA WAGGA NSW 2650	58	53	52	42	45	-	-	CO1
214632	8 BIRDWOOD ST, ASHMONT NSW 2650	56	51	50	43	45	-	-	CO1
214674	7 VASEY ST, ASHMONT NSW 2650	56	51	50	43	46	-	-	CO1
214691	8 VASEY ST, ASHMONT NSW 2650	56	51	50	43	44	-	-	CO1
214696	13 MACARTHUR ST, ASHMONT NSW 2650	56	51	50	43	45	-	-	CO1
214711	27 MONTGOMERY ST, ASHMONT NSW 2650	56	51	50	43	46	-	-	CO1
214734	6 FREYBERG ST, ASHMONT NSW 2650	56	51	50	43	46	-	-	CO1
214763	9 VASEY ST, ASHMONT NSW 2650	56	51	50	43	45	-	-	CO1
214774	15 MACARTHUR ST, ASHMONT NSW 2650	56	51	50	43	45	-	-	CO1
214776	10 VASEY ST, ASHMONT NSW 2650	56	51	50	43	44	-	-	CO1
214804	8 FREYBERG ST, ASHMONT NSW 2650	56	51	50	43	44	-	-	CO1
214815	29 MONTGOMERY ST, ASHMONT NSW 2650	56	51	50	43	46	-	-	CO1
214895	10 FREYBERG ST, ASHMONT NSW 2650	56	51	50	43	44	-	-	CO1
214896	31 MONTGOMERY ST, ASHMONT NSW 2650	56	51	50	43	46	-	-	CO1
214956	12 FREYBERG ST, ASHMONT NSW 2650	56	51	50	43	47	-	-	CO1
214974	33 MONTGOMERY ST, ASHMONT NSW 2650	56	51	50	43	46	-	-	CO1
214998	15 VASEY ST, ASHMONT NSW 2650	56	51	50	43	46	-	-	CO1
215036	17 VASEY ST, ASHMONT NSW 2650	56	51	50	43	45	-	-	CO1
215038	16 FREYBERG ST, ASHMONT NSW 2650	56	51	50	43	47	-	-	CO1
215043	35 MONTGOMERY ST, ASHMONT NSW 2650	56	51	50	43	46	-	-	CO1
215055	56 CHASTON ST, WAGGA WAGGA NSW 2650	56	51	50	43	47	-	-	CO1
215081	58 CHASTON ST, WAGGA WAGGA NSW 2650	56	51	50	43	45	-	-	CO1
215127	37 MONTGOMERY ST, ASHMONT NSW 2650	56	51	50	43	46	-	-	CO1
215144	33 CHASTON ST, WAGGA WAGGA NSW 2650	56	51	50	43	45	-	-	CO1
215148	35 CHASTON ST, WAGGA WAGGA NSW 2650	56	51	50	43	45	-	-	CO1
215165	20 MACARTHUR ST, ASHMONT NSW 2650	56	51	50	43	44	-	-	CO1
215170	37 CHASTON ST, WAGGA WAGGA NSW 2650	56	51	50	43	45	-	-	CO1
215173	39 CHASTON ST, WAGGA WAGGA NSW 2650	56	51	50	43	45	-	-	CO1
215188	18 FREYBERG ST, ASHMONT NSW 2650	56	51	50	43	47	-	-	CO1
215192	80 CHASTON ST, WAGGA WAGGA NSW 2650	56	51	50	43	48	-	-	CO1
215193	41 CHASTON ST, WAGGA WAGGA NSW 2650	56	51	50	43	45	-	-	CO1
215211	43 CHASTON ST, WAGGA WAGGA NSW 2650	56	51	50	43	45	-	-	CO1
215213	39 MONTGOMERY ST, ASHMONT NSW 2650	56	51	50	43	48	-	-	CO1
215221	45 CHASTON ST, WAGGA WAGGA NSW 2650	56	51	50	43	45	-	-	CO1
215227	82 CHASTON ST, WAGGA WAGGA NSW 2650	56	51	50	43	47	-	-	CO1
215229	47 CHASTON ST, WAGGA WAGGA NSW 2650	56	51	50	43	45	-	-	CO1
215261	49 CHASTON ST, WAGGA WAGGA NSW 2650	56	51	50	43	45	-	-	CO1
215273	51 CHASTON ST, WAGGA WAGGA NSW 2650	56	51	50	43	45	-	-	CO1
215280	22 MEURANT AV, WAGGA WAGGA NSW 2650	56	51	50	43	44	-	-	CO1
215281	17 MALLORY ST, ASHMONT NSW 2650	56	51	50	43	45	-	-	CO1
215300	41 MONTGOMERY ST, ASHMONT NSW 2650	56	51	50	43	48	-	-	CO1
215306	2A CULLEN RD, WAGGA WAGGA NSW 2650	56	51	50	43	47	-	-	CO1
215328	2/55 CHASTON ST, WAGGA WAGGA NSW 2650	56	51	50	43	46	-	-	CO1
215336	26 MACARTHUR ST, ASHMONT NSW 2650	56	51	50	43	45	-	-	CO1
215354	28 MACARTHUR ST, ASHMONT NSW 2650	56	51	50	43	44	-	-	CO1
215355	43 MONTGOMERY ST, ASHMONT NSW 2650	56	51	50	43	48	-	-	CO1
215371	42 MEURANT AV, WAGGA WAGGA NSW 2650	56	51	50	43	44	-	-	CO1
215392	30 MACARTHUR ST, ASHMONT NSW 2650	56	51	50	43	44	-	-	CO1
215398	46 MEURANT AV, WAGGA WAGGA NSW 2650	56	51	50	43	44	-	-	CO1
215401	2 CULLEN RD, WAGGA WAGGA NSW 2650	56	51	50	43	45	-	-	CO1
215409	48 MEURANT AV, WAGGA WAGGA NSW 2650	56	51	50	43	45	-	-	CO1
215415	45 MONTGOMERY ST, ASHMONT NSW 2650	56	51	50	43	47	-	-	CO1
215421	50 MEURANT AV, WAGGA WAGGA NSW 2650	56	51	50	43	45	-	-	CO1
215428	52 MEURANT AV, WAGGA WAGGA NSW 2650	56	51	50	43	45	-	-	CO1
215438	54 MEURANT AV, WAGGA WAGGA NSW 2650	56	51	50	43	45	-	-	CO1
215443	56 MEURANT AV, WAGGA WAGGA NSW 2650	56	51	50	43	45	-	-	CO1
215448	32 MACARTHUR ST, ASHMONT NSW 2650	56	51	50	43	45	-	-	CO1
215457	25 MALLORY ST, ASHMONT NSW 2650	56	51	50	43	44	-	-	CO1
215463	47 MONTGOMERY ST, ASHMONT NSW 2650	56	51	50	43	45	-	-	CO1
215478	34 MACARTHUR ST, ASHMONT NSW 2650	56	51	50	43	46	-	-	CO1
215524	6 CULLEN RD, WAGGA WAGGA NSW 2650	56	51	50	43	45	-	-	CO1
215546	34 MACARTHUR ST, ASHMONT NSW 2650	56	51	50	43	45	-	-	CO1
215555	29 MALLORY ST, ASHMONT NSW 2650	56	51	50	43	44	-	-	CO1
215556	45 MEURANT AV, WAGGA WAGGA NSW 2650	56	51	50	43	44	-	-	CO1
215585	8 CULLEN RD, WAGGA WAGGA NSW 2650	56	51	50	43	45	-	-	CO1
215591	31 MALLORY ST, ASHMONT NSW 2650	56	51	50	43	44	-	-	CO1
215602	53 MEURANT AV, WAGGA WAGGA NSW 2650	56	51	50	43	44	-	-	CO1
215603	55 MEURANT AV, WAGGA WAGGA NSW 2650	56	51	50	43	47	-	-	CO1
215607	51 MEURANT AV, WAGGA WAGGA NSW 2650	56	51	50	43	44	-	-	CO1
215611	5 MORSHEAD ST, ASHMONT NSW 2650	56	51	50	43	46	-	-	CO1
215641	7 MORSHEAD ST, ASHMONT NSW 2650	56	51	50	43	45	-	-	CO1
215647	9 MORSHEAD ST, ASHMONT NSW 2650	56	51	50	43	44	-	-	CO1
215649	11 MORSHEAD ST, ASHMONT NSW 2650	56	51	50	43	44	-	-	CO1
215660	13 MORSHEAD ST, ASHMONT NSW 2650	56	51	50	43	44	-	-	CO1
215665	8 MACKAY PL, ASHMONT NSW 2650	56	51	50	43	46	-	-	CO1
215666	15 MORSHEAD ST, ASHMONT NSW 2650	56	51	50	43	44	-	-	CO1
215670	53 VEALE ST, ASHMONT NSW 2650	56	51	50	43	46	-	-	CO1
215680	7 MACKAY PL, ASHMONT NSW 2650	56	51	50	43	47	-	-	CO1
215683	11 CULLEN RD, WAGGA WAGGA NSW 2650	56	51	50	43	44	-	-	CO1
215690	35 MALLORY ST, ASHMONT NSW 2650	56	51	50	43	46	-	-	CO1
215693	9 MACKAY PL, ASHMONT NSW 2650	56	51	50	43	46	-	-	CO1
215694	17 MORSHEAD ST, ASHMONT NSW 2650	56	51	50	43	45	-	-	CO1
215697	56 VEALE ST, ASHMONT NSW 2650	56	51	50	43	45	-	-	CO1
215704	10 MACKAY PL, ASHMONT NSW 2650	56	51	50	43	45	-	-	CO1
215732	55 VEALE ST, ASHMONT NSW 2650	56	51	50	43	47	-	-	CO1
215756	21 MORSHEAD ST, ASHMONT NSW 2650	56	51	50	43	45	-	-	CO1
215763	14 SULLIVAN AV, WAGGA WAGGA NSW 2650	56	51	50	43	44	-	-	CO1
215769	58 VEALE ST, ASHMONT NSW 2650	56	51	50	43	44	-	-	CO1
215797	20 SULLIVAN AV, WAGGA WAGGA NSW 2650	56	51	50	43	44	-	-	CO1
215806	16 CULLEN RD, WAGGA WAGGA NSW 2650	56	51	50	43	44	-	-	CO1
215839	60 VEALE ST, ASHMONT NSW 2650	56	51	50	43	45	-	-	CO1
215852	5 MACKAY PL, ASHMONT NSW 2650	56	51	50	43	47	-	-	CO1
215857	37 MALLORY ST, ASHMONT NSW 2650	56	51	50	43	44	-	-	CO1
215860	2 MACKAY PL, ASHMONT NSW 2650	56	51	50	43	45	-	-	CO1

DISCLAIMER: Address data within this document is based on external sources.
SLR Consulting Pty Ltd makes no warranty regarding the data's accuracy or reliability for any purpose.

W.018 - Protection Barriers

SLR ID	ADDRESS	NML Daytime	NML Daytime OOH	NML Evening	NML Night-time	Predicted Level LAeq(15min)	Additional Mitigation Daytime OOH	Additional Mitigation Evening *(>2 consecutive rest periods)	Additional Mitigation Night *(>2 consecutive sleep periods)
215865	1/57 VEALE ST, ASHMONT NSW 2650	56	51	50	43	44	-	-	CO1
215883	57 VEALE ST, ASHMONT NSW 2650	56	51	50	43	45	-	-	CO1
215891	4 MACKAY PL, ASHMONT NSW 2650	56	51	50	43	46	-	-	CO1
215906	3 MACKAY PL, ASHMONT NSW 2650	56	51	50	43	46	-	-	CO1
215915	62 VEALE ST, ASHMONT NSW 2650	56	51	50	43	44	-	-	CO1
215932	20 CULLEN RD, WAGGA WAGGA NSW 2650	56	51	50	43	44	-	-	CO1
215941	59 VEALE ST, ASHMONT NSW 2650	56	51	50	43	44	-	-	CO1
215981	19 MORSHEAD ST, ASHMONT NSW 2650	56	51	50	43	45	-	-	CO1
216000	64 VEALE ST, ASHMONT NSW 2650	56	51	50	43	44	-	-	CO1
216101	63 VEALE ST, ASHMONT NSW 2650	56	51	50	43	46	-	-	CO1
216132	10 CLOWES PL, ASHMONT NSW 2650	56	51	50	43	46	-	-	CO1
216156	9 CLOWES PL, ASHMONT NSW 2650	56	51	50	43	45	-	-	CO1
216168	65 VEALE ST, ASHMONT NSW 2650	56	51	50	43	45	-	-	CO1
216189	12 CLOWES PL, ASHMONT NSW 2650	56	51	50	43	45	-	-	CO1
216214	66 HARDY AV, WAGGA WAGGA NSW 2650	56	51	50	43	45	-	-	CO1
216218	13 CLOWES PL, ASHMONT NSW 2650	56	51	50	43	44	-	-	CO1
216244	8 CLOWES PL, ASHMONT NSW 2650	56	51	50	43	44	-	-	CO1
216380	UNIT 3 32 CULLEN RD, WAGGA WAGGA NSW 265	56	51	50	43	44	-	-	CO1
216395	5 CLOWES PL, ASHMONT NSW 2650	56	51	50	43	44	-	-	CO1
216397	6 CLOWES PL, ASHMONT NSW 2650	56	51	50	43	45	-	-	CO1
216465	17 CLOWES PL, ASHMONT NSW 2650	56	51	50	43	44	-	-	CO1
216497	1 DUNLOP PL, ASHMONT NSW 2650	56	51	50	43	45	-	-	CO1
216563	78 VEALE ST, ASHMONT NSW 2650	56	51	50	43	44	-	-	CO1
1111704	80 VEALE ST, ASHMONT NSW 2650	56	51	50	43	44	-	-	CO1
216754	80 VEALE ST, ASHMONT NSW 2650	56	51	50	43	44	-	-	CO1
216861	5 DUNLOP PL, ASHMONT NSW 2650	56	51	50	43	44	-	-	CO1
217021	86 VEALE ST, ASHMONT NSW 2650	56	51	50	43	44	-	-	CO1
1000208	1 WADE ST, TURVEY PARK NSW 2650	56	51	50	43	57	CO1	CO1	CO1
1000209	2 PEACOCK DR, TURVEY PARK NSW 2650	56	51	50	43	58	CO1	CO1	CO1
1000210	4A PEACOCK DR, TURVEY PARK NSW 2650	56	51	50	43	60	CO1	CO1	CO1, CO2, (RO,AO)*
1000211	4B PEACOCK DR, TURVEY PARK NSW 2650	56	51	50	43	59	CO1	CO1	CO1, CO2, (RO,AO)*
1000212	6A PEACOCK DR, TURVEY PARK NSW 2650	56	51	50	43	59	CO1	CO1	CO1, CO2, (RO,AO)*
1000213	6B PEACOCK DR, TURVEY PARK NSW 2650	56	51	50	43	60	CO1	CO1	CO1, CO2, (RO,AO)*
1000214	8A PEACOCK DR, TURVEY PARK NSW 2650	56	51	50	43	60	CO1	CO1	CO1, CO2, (RO,AO)*
1000215	8B PEACOCK DR, TURVEY PARK NSW 2650	56	51	50	43	61	CO1	CO1	CO1, CO2, (RO,AO)*
1000216	1/10 PEACOCK DR, TURVEY PARK NSW 2650	56	51	50	43	63	CO1	CO1	CO1, CO2, (RO,AO)*
1000217	2/10 PEACOCK DR, TURVEY PARK NSW 2650	56	51	50	43	63	CO1	CO1	CO1, CO2, (RO,AO)*
1000218	3/10 PEACOCK DR, TURVEY PARK NSW 2650	56	51	50	43	64	CO1	CO1	CO1, CO2, (RO,AO)*
1000219	4/10 PEACOCK DR, TURVEY PARK NSW 2650	56	51	50	43	64	CO1	CO1	CO1, CO2, (RO,AO)*
1000220	12 PEACOCK DR, TURVEY PARK NSW 2650	56	51	50	43	65	CO1	CO1	CO1, CO2, (RO,AO)*
1000221	14 PEACOCK DR, TURVEY PARK NSW 2650	56	51	50	43	64	CO1	CO1	CO1, CO2, (RO,AO)*
1000222	16 PEACOCK DR, TURVEY PARK NSW 2650	56	51	50	43	63	CO1	CO1	CO1, CO2, (RO,AO)*
1000223	20 PEACOCK DR, TURVEY PARK NSW 2650	56	51	50	43	62	CO1	CO1	CO1, CO2, (RO,AO)*
1000224	22 PEACOCK DR, TURVEY PARK NSW 2650	56	51	50	43	62	CO1	CO1	CO1, CO2, (RO,AO)*
1000225	24 PEACOCK DR, TURVEY PARK NSW 2650	56	51	50	43	62	CO1	CO1	CO1, CO2, (RO,AO)*
1000226	33 WADE ST, TURVEY PARK NSW 2650	56	51	50	43	56	CO1	CO1	CO1
1000227	20 WADE ST, TURVEY PARK NSW 2650	56	51	50	43	58	CO1	CO1	CO1
1000228	31 WADE ST, TURVEY PARK NSW 2650	56	51	50	43	56	CO1	CO1	CO1
1000229	29 WADE ST, TURVEY PARK NSW 2650	56	51	50	43	56	CO1	CO1	CO1
1000230	9 GALLOP AV, TURVEY PARK NSW 2650	56	51	50	43	60	CO1	CO1	CO1, CO2, (RO,AO)*
1000231	7 GALLOP AV, TURVEY PARK NSW 2650	56	51	50	43	58	CO1	CO1	CO1
1000232	5 GALLOP AV, TURVEY PARK NSW 2650	56	51	50	43	56	CO1	CO1	CO1
1000233	3 GALLOP AV, TURVEY PARK NSW 2650	56	51	50	43	56	CO1	CO1	CO1
1000234	16 WADE ST, TURVEY PARK NSW 2650	56	51	50	43	56	CO1	CO1	CO1
1000235	14 WADE ST, TURVEY PARK NSW 2650	56	51	50	43	54	CO1	CO1	CO1
1000236	1 GALLOP AV, TURVEY PARK NSW 2650	56	51	50	43	55	CO1	CO1	CO1
1000237	25 WADE ST, TURVEY PARK NSW 2650	56	51	50	43	54	CO1	CO1	CO1
1000238	23 COUCH CT, TURVEY PARK NSW 2650	56	51	50	43	54	CO1	CO1	CO1
1000239	7 COUCH CT, TURVEY PARK NSW 2650	56	51	50	43	54	CO1	CO1	CO1
1000240	6 COUCH CT, TURVEY PARK NSW 2650	56	51	50	43	55	CO1	CO1	CO1
1000241	19 WADE ST, TURVEY PARK NSW 2650	56	51	50	43	51	-	CO1	CO1
1000242	2 COUCH CT, TURVEY PARK NSW 2650	56	51	50	43	54	CO1	CO1	CO1
1000243	3 COUCH CT, TURVEY PARK NSW 2650	56	51	50	43	53	CO1	CO1	CO1
1000244	5 COUCH CT, TURVEY PARK NSW 2650	56	51	50	43	47	-	-	CO1
1000245	4 COUCH CT, TURVEY PARK NSW 2650	56	51	50	43	53	CO1	CO1	CO1
1000246	15 WADE ST, TURVEY PARK NSW 2650	56	51	50	43	52	CO1	CO1	CO1
1000247	13 WADE ST, TURVEY PARK NSW 2650	56	51	50	43	54	CO1	CO1	CO1
1000248	11 WADE ST, TURVEY PARK NSW 2650	56	51	50	43	54	CO1	CO1	CO1
1000249	9 WADE ST, TURVEY PARK NSW 2650	56	51	50	43	48	-	-	CO1
1000250	7 WADE ST, TURVEY PARK NSW 2650	56	51	50	43	56	CO1	CO1	CO1
1000251	6 WADE ST, TURVEY PARK NSW 2650	56	51	50	43	57	CO1	CO1	CO1
1000252	4 GALLOP AV, TURVEY PARK NSW 2650	56	51	50	43	55	CO1	CO1	CO1
1000253	6 GALLOP AV, TURVEY PARK NSW 2650	56	51	50	43	58	CO1	CO1	CO1
1000254	8 GALLOP AV, TURVEY PARK NSW 2650	56	51	50	43	57	CO1	CO1	CO1
1000255	10 GALLOP AV, TURVEY PARK NSW 2650	56	51	50	43	57	CO1	CO1	CO1
1000256	12 GALLOP AV, TURVEY PARK NSW 2650	56	51	50	43	59	CO1	CO1	CO1, CO2, (RO,AO)*
1000257	9 PEACOCK DR, TURVEY PARK NSW 2650	56	51	50	43	61	CO1	CO1	CO1, CO2, (RO,AO)*
1000258	7 PEACOCK DR, TURVEY PARK NSW 2650	56	51	50	43	60	CO1	CO1	CO1, CO2, (RO,AO)*
1000259	5 PEACOCK DR, TURVEY PARK NSW 2650	56	51	50	43	58	CO1	CO1	CO1
1000260	3 PEACOCK DR, TURVEY PARK NSW 2650	56	51	50	43	56	CO1	CO1	CO1
1000261	4 WADE ST, TURVEY PARK NSW 2650	56	51	50	43	55	CO1	CO1	CO1
1000262	196 FERNLEIGH RD, GLENFIELD PARK NSW 2650	60	60	60	45	49	-	-	CO1
1000457	103 COLEMAN ST, TURVEY PARK NSW 2650	58	53	52	42	43	-	-	CO1
1000925	21 WADE ST, TURVEY PARK NSW 2650	56	51	50	43	52	CO1	CO1	CO1
1000926	20 HELY AV, TURVEY PARK NSW 2650	56	51	50	43	53	CO1	CO1	CO1
1000927	27 WADE ST, TURVEY PARK NSW 2650	56	51	50	43	54	CO1	CO1	CO1
1000928	1 COUCH CT, TURVEY PARK NSW 2650	56	51	50	43	53	CO1	CO1	CO1
1000929	10 WADE ST, TURVEY PARK NSW 2650	56	51	50	43	56	CO1	CO1	CO1
1000930	12 WADE ST, TURVEY PARK NSW 2650	56	51	50	43	55	CO1	CO1	CO1
1000931	18 PEACOCK DR, TURVEY PARK NSW 2650	56	51	50	43	63	CO1	CO1	CO1, CO2, (RO,AO)*
1106862	3/4 MADANG ST, ASHMONT NSW 2650	56	51	50	43	45	-	-	CO1
1107072	36 MACARTHUR ST, ASHMONT NSW 2650	56	51	50	43	47	-	-	CO1
1107103	25 TARAKAN AV, ASHMONT NSW 2650	56	51	50	43	48	-	-	CO1
1107116	2/3 NARDOO ST, GLENFIELD PARK NSW 2650	56	51	50	43	44	-	-	CO1
1107124	1/3 NARDOO ST, GLENFIELD PARK NSW 2650	56	51	50	43	44	-	-	CO1
1107219	16 VEALE ST, ASHMONT NSW 2650	56	51	50	43	49	-	-	CO1
1107339	67 VEALE ST, ASHMONT NSW 2650	56	51	50	43	46	-	-	CO1
1107434	4/33 WREN ST, MOUNT AUSTIN NSW 2650	56	51	50	43	50	-	-	CO1
1107510	SHEPHERDS PARK SCHOOL 125-129 FERNLEIGH	56	51	50	43	59	CO1	CO1	CO1, CO2, (RO,AO)*
1107556	26 PEACOCK DR, TURVEY PARK NSW 2650	56	51	50	43	61	CO1	CO1	CO1, CO2, (RO,AO)*
1107626	10 HUNTER ST, MOUNT AUSTIN NSW 2650	56	51	50	43	47	-	-	CO1
1107921	9A HELY AV, TURVEY PARK NSW 2650	56	51	50	43	46	-	-	CO1
1108070	65 BOURKE ST, TURVEY PARK NSW 2650	58	53	52	42	44	-	-	CO1
1108086	2/69 BOURKE ST, TURVEY PARK NSW 2650	58	53	52	42	44	-	-	CO1
1108091	2/65 BOURKE ST, TURVEY PARK NSW 2650	58	53	52	42	44	-	-	CO1
1108228	26 WOODEN ST, TURVEY PARK NSW 2650	58	53	52	42	43	-	-	CO1
1110422	10 Elanora Pl, Glenfield Park NSW 2650	56	51	50	43	45	-	-	CO1
1110447	20 Hely Ave, Turvey Park NSW 2650	56	51	50	43	52	CO1	CO1	CO1
1110448	22 TARAKAN AVE, ASHMONT NSW 2650	56	51	50	43	47	-	-	CO1

DISCLAIMER: Address data within this document is based on external sources.
SLR Consulting Pty Ltd makes no warranty regarding the data's accuracy or reliability for any purpose.

W.019 - Drainage Work

SLR ID	ADDRESS	NML Daytime	NML Daytime OOH	NML Evening	NML Night-time	Predicted Level LAeq(15min)	Additional Mitigation Daytime OOH	Additional Mitigation Evening *(>2 consecutive rest periods)	Additional Mitigation Night *(>2 consecutive sleep periods)
206603	34 KAROOM DR, GLENFIELD PARK NSW 2650	56	51	50	43	45	-	-	CO1
206645	13 KAROOM DR, GLENFIELD PARK NSW 2650	56	51	50	43	45	-	-	CO1
206743	36 KAROOM DR, GLENFIELD PARK NSW 2650	56	51	50	43	44	-	-	CO1
206782	15 KAROOM DR, GLENFIELD PARK NSW 2650	56	51	50	43	45	-	-	CO1
206857	38 KAROOM DR, GLENFIELD PARK NSW 2650	56	51	50	43	45	-	-	CO1
206998	40 KAROOM DR, GLENFIELD PARK NSW 2650	56	51	50	43	44	-	-	CO1
207020	19 KAROOM DR, GLENFIELD PARK NSW 2650	56	51	50	43	45	-	-	CO1
207125	42 KAROOM DR, GLENFIELD PARK NSW 2650	56	51	50	43	44	-	-	CO1
207238	44 KAROOM DR, GLENFIELD PARK NSW 2650	56	51	50	43	44	-	-	CO1
207285	23 KAROOM DR, GLENFIELD PARK NSW 2650	56	51	50	43	44	-	-	CO1
207317	16 ADJIN ST, MOUNT AUSTIN NSW 2650	56	51	50	43	44	-	-	CO1
207378	9 ADJIN ST, MOUNT AUSTIN NSW 2650	56	51	50	43	44	-	-	CO1
207499	7 ADJIN ST, MOUNT AUSTIN NSW 2650	56	51	50	43	44	-	-	CO1
207531	12 ADJIN ST, MOUNT AUSTIN NSW 2650	56	51	50	43	44	-	-	CO1
207555	3 KOBI PL, GLENFIELD PARK NSW 2650	56	51	50	43	44	-	-	CO1
1111638	5 ADJIN ST, MOUNT AUSTIN NSW 2650	56	51	50	43	44	-	-	CO1
207668	10 ADJIN ST, MOUNT AUSTIN NSW 2650	56	51	50	43	45	-	-	CO1
207678	59 JACK AV, MOUNT AUSTIN NSW 2650	56	51	50	43	44	-	-	CO1
207680	3/26 DOVE ST, MOUNT AUSTIN NSW 2650	56	51	50	43	44	-	-	CO1
207776	8 ADJIN ST, MOUNT AUSTIN NSW 2650	56	51	50	43	45	-	-	CO1
207821	65 JACK AV, MOUNT AUSTIN NSW 2650	56	51	50	43	45	-	-	CO1
207852	2/22 DOVE ST, MOUNT AUSTIN NSW 2650	56	51	50	43	45	-	-	CO1
207859	71 JACK AV, MOUNT AUSTIN NSW 2650	56	51	50	43	44	-	-	CO1
207872	75 JACK AV, MOUNT AUSTIN NSW 2650	56	51	50	43	44	-	-	CO1
207900	73 JACK AV, MOUNT AUSTIN NSW 2650	56	51	50	43	45	-	-	CO1
207908	6 ADJIN ST, MOUNT AUSTIN NSW 2650	56	51	50	43	44	-	-	CO1
207928	2/22 DOVE ST, MOUNT AUSTIN NSW 2650	56	51	50	43	44	-	-	CO1
207942	2/22 DOVE ST, MOUNT AUSTIN NSW 2650	56	51	50	43	44	-	-	CO1
207952	1 ADJIN ST, MOUNT AUSTIN NSW 2650	56	51	50	43	45	-	-	CO1
207993	48A KAROOM DR, GLENFIELD PARK NSW 2650	56	51	50	43	44	-	-	CO1
208081	58 KAROOM DR, GLENFIELD PARK NSW 2650	56	51	50	43	44	-	-	CO1
208160	21 DOVE ST, MOUNT AUSTIN NSW 2650	56	51	50	43	44	-	-	CO1
208174	26 HUNTER ST, MOUNT AUSTIN NSW 2650	56	51	50	43	44	-	-	CO1
208253	19 DOVE ST, MOUNT AUSTIN NSW 2650	56	51	50	43	46	-	-	CO1
208255	30 WREN ST, MOUNT AUSTIN NSW 2650	56	51	50	43	45	-	-	CO1
208259	4 WREN ST, MOUNT AUSTIN NSW 2650	56	51	50	43	45	-	-	CO1
208262	32 WREN ST, MOUNT AUSTIN NSW 2650	56	51	50	43	45	-	-	CO1
208268	6 WREN ST, MOUNT AUSTIN NSW 2650	56	51	50	43	46	-	-	CO1
208270	28 WREN ST, MOUNT AUSTIN NSW 2650	56	51	50	43	45	-	-	CO1
208276	13 HUNTER ST, MOUNT AUSTIN NSW 2650	56	51	50	43	44	-	-	CO1
208279	26 WREN ST, MOUNT AUSTIN NSW 2650	56	51	50	43	46	-	-	CO1
208283	18 WREN ST, MOUNT AUSTIN NSW 2650	56	51	50	43	45	-	-	CO1
208284	22 WREN ST, MOUNT AUSTIN NSW 2650	56	51	50	43	44	-	-	CO1
208286	20 WREN ST, MOUNT AUSTIN NSW 2650	56	51	50	43	44	-	-	CO1
208290	24 WREN ST, MOUNT AUSTIN NSW 2650	56	51	50	43	44	-	-	CO1
208294	14 WREN ST, MOUNT AUSTIN NSW 2650	56	51	50	43	46	-	-	CO1
208295	16 WREN ST, MOUNT AUSTIN NSW 2650	56	51	50	43	44	-	-	CO1
208296	12 WREN ST, MOUNT AUSTIN NSW 2650	56	51	50	43	44	-	-	CO1
208300	10 WREN ST, MOUNT AUSTIN NSW 2650	56	51	50	43	44	-	-	CO1
208309	8 WREN ST, MOUNT AUSTIN NSW 2650	56	51	50	43	44	-	-	CO1
208326	22 HUNTER ST, MOUNT AUSTIN NSW 2650	56	51	50	43	44	-	-	CO1
208345	17 DOVE ST, MOUNT AUSTIN NSW 2650	56	51	50	43	44	-	-	CO1
208353	1/30 NARDOO ST, GLENFIELD PARK NSW 2650	56	51	50	43	45	-	-	CO1
208383	3/31 WREN ST, MOUNT AUSTIN NSW 2650	56	51	50	43	47	-	-	CO1
208402	20 HUNTER ST, MOUNT AUSTIN NSW 2650	56	51	50	43	44	-	-	CO1
208427	15 DOVE ST, MOUNT AUSTIN NSW 2650	56	51	50	43	46	-	-	CO1
208495	39 GILMORE AV, MOUNT AUSTIN NSW 2650	56	51	50	43	44	-	-	CO1
208521	16 DOVE ST, MOUNT AUSTIN NSW 2650	56	51	50	43	44	-	-	CO1
208563	13 DOVE ST, MOUNT AUSTIN NSW 2650	56	51	50	43	45	-	-	CO1
208577	1 WREN ST, MOUNT AUSTIN NSW 2650	56	51	50	43	45	-	-	CO1
208580	16 HUNTER ST, MOUNT AUSTIN NSW 2650	56	51	50	43	44	-	-	CO1
208583	3 WREN ST, MOUNT AUSTIN NSW 2650	56	51	50	43	48	-	-	CO1
208589	15 WREN ST, MOUNT AUSTIN NSW 2650	56	51	50	43	44	-	-	CO1
208602	17 WREN ST, MOUNT AUSTIN NSW 2650	56	51	50	43	46	-	-	CO1
208603	9 HUNTER ST, MOUNT AUSTIN NSW 2650	56	51	50	43	44	-	-	CO1
208609	9 WREN ST, MOUNT AUSTIN NSW 2650	56	51	50	43	45	-	-	CO1
208612	7 WREN ST, MOUNT AUSTIN NSW 2650	56	51	50	43	46	-	-	CO1
208634	14 DOVE ST, MOUNT AUSTIN NSW 2650	56	51	50	43	46	-	-	CO1
208659	11 DOVE ST, MOUNT AUSTIN NSW 2650	56	51	50	43	47	-	-	CO1
208669	30 CONDON AV, MOUNT AUSTIN NSW 2650	56	51	50	43	45	-	-	CO1
208678	14 HUNTER ST, MOUNT AUSTIN NSW 2650	56	51	50	43	44	-	-	CO1
208708	7 HUNTER ST, MOUNT AUSTIN NSW 2650	56	51	50	43	44	-	-	CO1
208724	38 CONDON AV, MOUNT AUSTIN NSW 2650	56	51	50	43	44	-	-	CO1
208727	12 DOVE ST, MOUNT AUSTIN NSW 2650	56	51	50	43	46	-	-	CO1
208745	40 CONDON AV, MOUNT AUSTIN NSW 2650	56	51	50	43	45	-	-	CO1
208761	8 QUAIL ST, MOUNT AUSTIN NSW 2650	56	51	50	43	46	-	-	CO1
208767	42 CONDON AV, MOUNT AUSTIN NSW 2650	56	51	50	43	44	-	-	CO1
208775	9 DOVE ST, MOUNT AUSTIN NSW 2650	56	51	50	43	46	-	-	CO1
208783	24 NARDOO ST, GLENFIELD PARK NSW 2650	56	51	50	43	45	-	-	CO1
208795	11 QUAIL ST, MOUNT AUSTIN NSW 2650	56	51	50	43	48	-	-	CO1
208804	5 HUNTER ST, MOUNT AUSTIN NSW 2650	56	51	50	43	45	-	-	CO1
208807	11 FINCH PL, MOUNT AUSTIN NSW 2650	56	51	50	43	46	-	-	CO1
208817	10 FINCH PL, MOUNT AUSTIN NSW 2650	56	51	50	43	47	-	-	CO1
208838	10 DOVE ST, MOUNT AUSTIN NSW 2650	56	51	50	43	45	-	-	CO1
208845	12 FINCH PL, MOUNT AUSTIN NSW 2650	56	51	50	43	45	-	-	CO1
208848	21 CONDON AV, MOUNT AUSTIN NSW 2650	56	51	50	43	44	-	-	CO1
208865	7 DOVE ST, MOUNT AUSTIN NSW 2650	56	51	50	43	47	-	-	CO1
208870	6 QUAIL ST, MOUNT AUSTIN NSW 2650	56	51	50	43	45	-	-	CO1
208880	23 CONDON AV, MOUNT AUSTIN NSW 2650	56	51	50	43	44	-	-	CO1
208882	9 QUAIL ST, MOUNT AUSTIN NSW 2650	56	51	50	43	48	-	-	CO1
208888	22 NARDOO ST, GLENFIELD PARK NSW 2650	56	51	50	43	44	-	-	CO1
208900	51 HELY AV, MOUNT AUSTIN NSW 2650	56	51	50	43	44	-	-	CO1
208901	25 CONDON AV, MOUNT AUSTIN NSW 2650	56	51	50	43	46	-	-	CO1
208910	9 FINCH PL, MOUNT AUSTIN NSW 2650	56	51	50	43	45	-	-	CO1
208913	8 HUNTER ST, MOUNT AUSTIN NSW 2650	56	51	50	43	46	-	-	CO1
208914	8 DOVE ST, MOUNT AUSTIN NSW 2650	56	51	50	43	44	-	-	CO1
208925	27 CONDON AV, MOUNT AUSTIN NSW 2650	56	51	50	43	44	-	-	CO1
208928	29 CONDON AV, MOUNT AUSTIN NSW 2650	56	51	50	43	44	-	-	CO1
208935	31 CONDON AV, MOUNT AUSTIN NSW 2650	56	51	50	43	44	-	-	CO1
208940	5 DOVE ST, MOUNT AUSTIN NSW 2650	56	51	50	43	45	-	-	CO1
208949	13 FINCH PL, MOUNT AUSTIN NSW 2650	56	51	50	43	45	-	-	CO1
208972	7 QUAIL ST, MOUNT AUSTIN NSW 2650	56	51	50	43	49	-	-	CO1
208974	33 CONDON AV, MOUNT AUSTIN NSW 2650	56	51	50	43	44	-	-	CO1
208984	37 CONDON AV, MOUNT AUSTIN NSW 2650	56	51	50	43	44	-	-	CO1
208986	20 NARDOO ST, GLENFIELD PARK NSW 2650	56	51	50	43	44	-	-	CO1
208987	35 CONDON AV, MOUNT AUSTIN NSW 2650	56	51	50	43	45	-	-	CO1
209010	6 HUNTER ST, MOUNT AUSTIN NSW 2650	56	51	50	43	44	-	-	CO1
209012	39 CONDON AV, MOUNT AUSTIN NSW 2650	56	51	50	43	48	-	-	CO1
209020	8 FINCH PL, MOUNT AUSTIN NSW 2650	56	51	50	43	46	-	-	CO1
209021	8 ELANORA PL, GLENFIELD PARK NSW 2650	56	51	50	43	44	-	-	CO1
209023	3 HUNTER ST, MOUNT AUSTIN NSW 2650	56	51	50	43	45	-	-	CO1
209024	114 FERNLEIGH RD, MOUNT AUSTIN NSW 2650	56	51	50	43	45	-	-	CO1
209041	6 DOVE ST, MOUNT AUSTIN NSW 2650	56	51	50	43	48	-	-	CO1
209044	116 FERNLEIGH RD, MOUNT AUSTIN NSW 2650	56	51	50	43	47	-	-	CO1
209059	3 DOVE ST, MOUNT AUSTIN NSW 2650	56	51	50	43	45	-	-	CO1
209062	120 FERNLEIGH RD, MOUNT AUSTIN NSW 2650	56	51	50	43	45	-	-	CO1
209064	118 FERNLEIGH RD, MOUNT AUSTIN NSW 2650	56	51	50	43	44	-	-	CO1
209071	2 QUAIL ST, MOUNT AUSTIN NSW 2650	56	51	50	43	47	-	-	CO1
209075	14 FINCH PL, MOUNT AUSTIN NSW 2650	56	51	50	43	46	-	-	CO1
209078	45 NARDOO ST, GLENFIELD PARK NSW 2650	56	51	50	43	45	-	-	CO1
209086	122 FERNLEIGH RD, MOUNT AUSTIN NSW 2650	56	51	50	43	45	-	-	CO1
209087	126 FERNLEIGH RD, MOUNT AUSTIN NSW 2650	56	51	50	43	48	-	-	CO1
209090	5 QUAIL ST, MOUNT AUSTIN NSW 2650	56	51	50	43	49	-	-	CO1
209094	4 HUNTER ST, MOUNT AUSTIN NSW 2650	56	51	50	43	45	-	-	CO1
209107	124 FERNLEIGH RD, MOUNT AUSTIN NSW 2650	56	51	50	43	45	-	-	CO1
209113	18 NARDOO ST, GLENFIELD PARK NSW 2650	56	51	50	43	44	-	-	CO1

DISCLAIMER: Address data within this document is based on external sources.
SLR Consulting Pty Ltd makes no warranty regarding the data's accuracy or reliability for any purpose.

W.019 - Drainage Work

SLR ID	ADDRESS	NML Daytime	NML Daytime OOH	NML Evening	NML Night-time	Predicted Level LAeq(15min)	Additional Mitigation Daytime OOH	Additional Mitigation Evening *(>2 consecutive rest periods)	Additional Mitigation Night *(>2 consecutive sleep periods)
209132	1 HUNTER ST, MOUNT AUSTIN NSW 2650	56	51	50	43	47	-	-	CO1
209140	7 ELANORA PL, GLENFIELD PARK NSW 2650	56	51	50	43	44	-	-	CO1
209141	7 FINCH PL, MOUNT AUSTIN NSW 2650	56	51	50	43	48	-	-	CO1
209161	130 FERNLEIGH RD, MOUNT AUSTIN NSW 2650	56	51	50	43	47	-	-	CO1
209162	2 HUNTER ST, MOUNT AUSTIN NSW 2650	56	51	50	43	46	-	-	CO1
209177	15 ELANORA PL, GLENFIELD PARK NSW 2650	56	51	50	43	44	-	-	CO1
209182	132 FERNLEIGH RD, MOUNT AUSTIN NSW 2650	56	51	50	43	47	-	-	CO1
209185	7 JEEBA PL, GLENFIELD PARK NSW 2650	56	51	50	43	45	-	-	CO1
209189	43 NARDOO ST, GLENFIELD PARK NSW 2650	56	51	50	43	44	-	-	CO1
209202	10 JEEBA PL, GLENFIELD PARK NSW 2650	56	51	50	43	44	-	-	CO1
209204	1 DOVE ST, MOUNT AUSTIN NSW 2650	56	51	50	43	48	-	-	CO1
209207	134 FERNLEIGH RD, MOUNT AUSTIN NSW 2650	56	51	50	43	47	-	-	CO1
209215	136 FERNLEIGH RD, MOUNT AUSTIN NSW 2650	56	51	50	43	47	-	-	CO1
209228	4 DOVE ST, MOUNT AUSTIN NSW 2650	56	51	50	43	48	-	-	CO1
209230	3 QUAIL ST, MOUNT AUSTIN NSW 2650	56	51	50	43	49	-	-	CO1
209237	2 DOVE ST, MOUNT AUSTIN NSW 2650	56	51	50	43	47	-	-	CO1
209244	16 NARDOO ST, GLENFIELD PARK NSW 2650	56	51	50	43	45	-	-	CO1
209256	142 FERNLEIGH RD, MOUNT AUSTIN NSW 2650	56	51	50	43	48	-	-	CO1
209257	138 FERNLEIGH RD, MOUNT AUSTIN NSW 2650	56	51	50	43	47	-	-	CO1
209261	6 ELANORA PL, GLENFIELD PARK NSW 2650	56	51	50	43	44	-	-	CO1
209278	140 FERNLEIGH RD, MOUNT AUSTIN NSW 2650	56	51	50	43	48	-	-	CO1
209281	144 FERNLEIGH RD, MOUNT AUSTIN NSW 2650	56	51	50	43	49	-	-	CO1
209282	16 ELANORA PL, GLENFIELD PARK NSW 2650	56	51	50	43	44	-	-	CO1
209288	7 JEEBA PL, GLENFIELD PARK NSW 2650	56	51	50	43	45	-	-	CO1
209304	41 NARDOO ST, GLENFIELD PARK NSW 2650	56	51	50	43	46	-	-	CO1
209305	146 FERNLEIGH RD, MOUNT AUSTIN NSW 2650	56	51	50	43	48	-	-	CO1
209314	148 FERNLEIGH RD, MOUNT AUSTIN NSW 2650	56	51	50	43	48	-	-	CO1
209327	1 QUAIL ST, MOUNT AUSTIN NSW 2650	56	51	50	43	52	CO1	CO1	CO1
209335	6 FINCH PL, MOUNT AUSTIN NSW 2650	56	51	50	43	47	-	-	CO1
209338	150 FERNLEIGH RD, MOUNT AUSTIN NSW 2650	56	51	50	43	48	-	-	CO1
209339	1 FINCH PL, MOUNT AUSTIN NSW 2650	56	51	50	43	47	-	-	CO1
209342	160-162 FERNLEIGH RD, MOUNT AUSTIN NSW 26	56	51	50	43	44	-	-	CO1
209344	14 NARDOO ST, GLENFIELD PARK NSW 2650	56	51	50	43	45	-	-	CO1
209345	2 FINCH PL, MOUNT AUSTIN NSW 2650	56	51	50	43	47	-	-	CO1
209365	152 FERNLEIGH RD, MOUNT AUSTIN NSW 2650	56	51	50	43	48	-	-	CO1
209371	3 FINCH PL, MOUNT AUSTIN NSW 2650	56	51	50	43	49	-	-	CO1
209373	5 ELANORA PL, GLENFIELD PARK NSW 2650	56	51	50	43	44	-	-	CO1
209381	156 FERNLEIGH RD, MOUNT AUSTIN NSW 2650	56	51	50	43	45	-	-	CO1
209383	1/160-162 FERNLEIGH RD, MOUNT AUSTIN NSW 2	56	51	50	43	44	-	-	CO1
1111637	2/160-162 FERNLEIGH RD, MOUNT AUSTIN NSW 2	56	51	50	43	44	-	-	CO1
209387	6 JEEBA PL, GLENFIELD PARK NSW 2650	56	51	50	43	48	-	-	CO1
209397	154 FERNLEIGH RD, MOUNT AUSTIN NSW 2650	56	51	50	43	47	-	-	CO1
209406	17 ELANORA PL, GLENFIELD PARK NSW 2650	56	51	50	43	44	-	-	CO1
209414	4 FINCH PL, MOUNT AUSTIN NSW 2650	56	51	50	43	48	-	-	CO1
209423	5 FINCH PL, MOUNT AUSTIN NSW 2650	56	51	50	43	47	-	-	CO1
209425	158 FERNLEIGH RD, MOUNT AUSTIN NSW 2650	56	51	50	43	44	-	-	CO1
209446	12 NARDOO ST, GLENFIELD PARK NSW 2650	56	51	50	43	45	-	-	CO1
209447	19 PINAROO DR, GLENFIELD PARK NSW 2650	56	51	50	43	45	-	-	CO1
209458	166 FERNLEIGH RD, MOUNT AUSTIN NSW 2650	56	51	50	43	50	-	-	CO1
209463	24 BLUETT CR, TURVEY PARK NSW 2650	58	53	52	42	43	-	-	CO1
209465	164 FERNLEIGH RD, MOUNT AUSTIN NSW 2650	56	51	50	43	46	-	-	CO1
209477	166A FERNLEIGH RD, MOUNT AUSTIN NSW 2650	56	51	50	43	50	-	-	CO1
209496	4 ELANORA PL, GLENFIELD PARK NSW 2650	56	51	50	43	45	-	-	CO1
209508	170 FERNLEIGH RD, MOUNT AUSTIN NSW 2650	56	51	50	43	52	CO1	CO1	CO1
209514	5 JEEBA PL, GLENFIELD PARK NSW 2650	56	51	50	43	45	-	-	CO1
209517	18 ELANORA PL, GLENFIELD PARK NSW 2650	56	51	50	43	46	-	-	CO1
209522	168 FERNLEIGH RD, MOUNT AUSTIN NSW 2650	56	51	50	43	52	CO1	CO1	CO1
209531	91 BOURKE ST, TURVEY PARK NSW 2650	58	53	52	42	43	-	-	CO1
209537	17 PINAROO DR, GLENFIELD PARK NSW 2650	56	51	50	43	44	-	-	CO1
209552	172 FERNLEIGH RD, MOUNT AUSTIN NSW 2650	56	51	50	43	50	-	-	CO1
209562	174 FERNLEIGH RD, MOUNT AUSTIN NSW 2650	56	51	50	43	50	-	-	CO1
209569	13 JEEBA PL, GLENFIELD PARK NSW 2650	56	51	50	43	44	-	-	CO1
209573	10 NARDOO ST, GLENFIELD PARK NSW 2650	56	51	50	43	45	-	-	CO1
209590	22 BLUETT CR, TURVEY PARK NSW 2650	58	53	52	42	43	-	-	CO1
209595	176 FERNLEIGH RD, MOUNT AUSTIN NSW 2650	56	51	50	43	51	-	CO1	CO1
209623	4 JEEBA PL, GLENFIELD PARK NSW 2650	56	51	50	43	46	-	-	CO1
209636	178 FERNLEIGH RD, MOUNT AUSTIN NSW 2650	56	51	50	43	50	-	-	CO1
209639	19 ELANORA PL, GLENFIELD PARK NSW 2650	56	51	50	43	45	-	-	CO1
209640	182 FERNLEIGH RD, MOUNT AUSTIN NSW 2650	56	51	50	43	48	-	-	CO1
209646	180 FERNLEIGH RD, MOUNT AUSTIN NSW 2650	56	51	50	43	50	-	-	CO1
209669	14 JEEBA PL, GLENFIELD PARK NSW 2650	56	51	50	43	44	-	-	CO1
209672	186 FERNLEIGH RD, MOUNT AUSTIN NSW 2650	56	51	50	43	47	-	-	CO1
209677	8 NARDOO ST, GLENFIELD PARK NSW 2650	56	51	50	43	45	-	-	CO1
209681	184 FERNLEIGH RD, MOUNT AUSTIN NSW 2650	56	51	50	43	47	-	-	CO1
209699	2 ELANORA PL, GLENFIELD PARK NSW 2650	56	51	50	43	45	-	-	CO1
209726	3 JEEBA PL, GLENFIELD PARK NSW 2650	56	51	50	43	44	-	-	CO1
209737	20 ELANORA PL, GLENFIELD PARK NSW 2650	56	51	50	43	45	-	-	CO1
209756	2/6 NARDOO ST, GLENFIELD PARK NSW 2650	56	51	50	43	46	-	-	CO1
209760	15 JEEBA PL, GLENFIELD PARK NSW 2650	56	51	50	43	44	-	-	CO1
209774	2/6 NARDOO ST, GLENFIELD PARK NSW 2650	56	51	50	43	44	-	-	CO1
209792	1 ELANORA PL, GLENFIELD PARK NSW 2650	56	51	50	43	45	-	-	CO1
209796	2 JEEBA PL, GLENFIELD PARK NSW 2650	56	51	50	43	45	-	-	CO1
209807	11 PINAROO DR, GLENFIELD PARK NSW 2650	56	51	50	43	44	-	-	CO1
209808	2 JEEBA PL, GLENFIELD PARK NSW 2650	56	51	50	43	46	-	-	CO1
1111634	1/21 ELANORA PL, GLENFIELD PARK NSW 2650	56	51	50	43	45	-	-	CO1
209829	1/21 ELANORA PL, GLENFIELD PARK NSW 2650	56	51	50	43	45	-	-	CO1
209842	16 JEEBA PL, GLENFIELD PARK NSW 2650	56	51	50	43	44	-	-	CO1
209872	83 BOURKE ST, TURVEY PARK NSW 2650	58	53	52	42	43	-	-	CO1
209908	1 JEEBA PL, GLENFIELD PARK NSW 2650	56	51	50	43	46	-	-	CO1
209947	17 JEEBA PL, GLENFIELD PARK NSW 2650	56	51	50	43	44	-	-	CO1
209953	17 JEEBA PL, GLENFIELD PARK NSW 2650	56	51	50	43	45	-	-	CO1
209970	81 BOURKE ST, TURVEY PARK NSW 2650	58	53	52	42	43	-	-	CO1
209971	10 PINAROO DR, GLENFIELD PARK NSW 2650	56	51	50	43	45	-	-	CO1
209972	7 PINAROO DR, GLENFIELD PARK NSW 2650	56	51	50	43	44	-	-	CO1
209973	29 NARDOO ST, GLENFIELD PARK NSW 2650	56	51	50	43	47	-	-	CO1
209986	2/7 PINAROO DR, GLENFIELD PARK NSW 2650	56	51	50	43	45	-	-	CO1
210004	27 NARDOO ST, GLENFIELD PARK NSW 2650	56	51	50	43	47	-	-	CO1
210006	25 NARDOO ST, GLENFIELD PARK NSW 2650	56	51	50	43	46	-	-	CO1
210008	23 NARDOO ST, GLENFIELD PARK NSW 2650	56	51	50	43	47	-	-	CO1
210023	21 NARDOO ST, GLENFIELD PARK NSW 2650	56	51	50	43	49	-	-	CO1
210036	2/29 NARDOO ST, GLENFIELD PARK NSW 2650	56	51	50	43	49	-	-	CO1
210039	19 NARDOO ST, GLENFIELD PARK NSW 2650	56	51	50	43	47	-	-	CO1
210045	9 BARRIMA DR, GLENFIELD PARK NSW 2650	56	51	50	43	44	-	-	CO1
210060	79 BOURKE ST, TURVEY PARK NSW 2650	58	53	52	42	43	-	-	CO1
210068	15 NARDOO ST, GLENFIELD PARK NSW 2650	56	51	50	43	47	-	-	CO1
210072	17 NARDOO ST, GLENFIELD PARK NSW 2650	56	51	50	43	48	-	-	CO1
210098	13 NARDOO ST, GLENFIELD PARK NSW 2650	56	51	50	43	46	-	-	CO1
210113	11 NARDOO ST, GLENFIELD PARK NSW 2650	56	51	50	43	45	-	-	CO1
210120	9 NARDOO ST, GLENFIELD PARK NSW 2650	56	51	50	43	47	-	-	CO1
210128	6 PINAROO DR, GLENFIELD PARK NSW 2650	56	51	50	43	44	-	-	CO1
210132	77 BOURKE ST, TURVEY PARK NSW 2650	58	53	52	42	44	-	-	CO1
210151	3/5 NARDOO ST, GLENFIELD PARK NSW 2650	56	51	50	43	45	-	-	CO1
210158	86 BOURKE ST, TURVEY PARK NSW 2650	56	51	50	43	44	-	-	CO1
210185	4/23 TUCKER ST, TURVEY PARK NSW 2650	56	51	50	43	44	-	-	CO1
210199	75 BOURKE ST, TURVEY PARK NSW 2650	58	53	52	42	43	-	-	CO1
210208	4 PINAROO DR, GLENFIELD PARK NSW 2650	56	51	50	43	45	-	-	CO1
210210	1 PINAROO DR, GLENFIELD PARK NSW 2650	56	51	50	43	46	-	-	CO1
210215	5 NARDOO ST, GLENFIELD PARK NSW 2650	56	51	50	43	47	-	-	CO1
210224	22 TUCKER ST, TURVEY PARK NSW 2650	56	51	50	43	44	-	-	CO1
210244	200 FERNLEIGH RD, GLENFIELD PARK NSW 2650	56	51	50	43	46	-	-	CO1
210247	5 NARDOO ST, GLENFIELD PARK NSW 2650	56	51	50	43	47	-	-	CO1
210267	12/124 MIMA ST, GLENFIELD PARK NSW 2650	56	51	50	43	44	-	-	CO1
210283	21 HELY AV, TURVEY PARK NSW 2650	56	51	50	43	45	-	-	CO1
210289	13/124 MIMA ST, GLENFIELD PARK NSW 2650	56	51	50	43	45	-	-	CO1
210316	14/124 MIMA ST, GLENFIELD PARK NSW 2650	56	51	50	43	44	-	-	CO1
210329	2 PINAROO DR, GLENFIELD PARK NSW 2650	56	51	50	43	44	-	-	CO1

DISCLAIMER: Address data within this document is based on external sources.
SLR Consulting Pty Ltd makes no warranty regarding the data's accuracy or reliability for any purpose.

W.019 - Drainage Work

SLR ID	ADDRESS	NML Daytime	NML Daytime OOH	NML Evening	NML Night-time	Predicted Level LAeq(15min)	Additional Mitigation Daytime OOH	Additional Mitigation Evening *(>2 consecutive rest periods)	Additional Mitigation Night *(>2 consecutive sleep periods)
210334	20 TUCKER ST, TURVEY PARK NSW 2650	56	51	50	43	44	-	-	CO1
210339	15/124 MIMA ST, GLENFIELD PARK NSW 2650	56	51	50	43	44	-	-	CO1
210362	16/124 MIMA ST, GLENFIELD PARK NSW 2650	56	51	50	43	47	-	-	CO1
210372	SHEPHERDS PARK SCHOOL 125-129 FERNLEIGH	56	51	50	43	51	-	CO1	CO1
210381	19 HELY AV, TURVEY PARK NSW 2650	56	51	50	43	45	-	-	CO1
210383	17/124 MIMA ST, GLENFIELD PARK NSW 2650	56	51	50	43	46	-	-	CO1
210384	19 TUCKER ST, TURVEY PARK NSW 2650	56	51	50	43	45	-	-	CO1
210413	2 BLUETT CR, TURVEY PARK NSW 2650	58	53	52	42	44	-	-	CO1
210427	18 TUCKER ST, TURVEY PARK NSW 2650	56	51	50	43	46	-	-	CO1
210431	19/124 MIMA ST, GLENFIELD PARK NSW 2650	56	51	50	43	47	-	-	CO1
210445	20/124 MIMA ST, GLENFIELD PARK NSW 2650	56	51	50	43	47	-	-	CO1
210461	17 TUCKER ST, TURVEY PARK NSW 2650	56	51	50	43	46	-	-	CO1
210472	17 HELY AV, TURVEY PARK NSW 2650	56	51	50	43	46	-	-	CO1
210495	16 TUCKER ST, TURVEY PARK NSW 2650	56	51	50	43	44	-	-	CO1
210530	157 FERNLEIGH RD, GLENFIELD PARK NSW 2650	56	51	50	43	48	-	-	CO1
210544	SHEPHERDS PARK SCHOOL 125-129 FERNLEIGH	56	51	50	43	53	CO1	CO1	CO1
210547	15 HELY AV, TURVEY PARK NSW 2650	56	51	50	43	46	-	-	CO1
210573	13 TUCKER ST, TURVEY PARK NSW 2650	56	51	50	43	44	-	-	CO1
210590	74 BOURKE ST, TURVEY PARK NSW 2650	56	51	50	43	44	-	-	CO1
210617	13 HELY AV, TURVEY PARK NSW 2650	56	51	50	43	46	-	-	CO1
210620	12 TUCKER ST, TURVEY PARK NSW 2650	56	51	50	43	46	-	-	CO1
210638	11 TUCKER ST, TURVEY PARK NSW 2650	56	51	50	43	44	-	-	CO1
210645	71 BOURKE ST, TURVEY PARK NSW 2650	58	53	52	42	43	-	-	CO1
210683	72 BOURKE ST, TURVEY PARK NSW 2650	56	51	50	43	44	-	-	CO1
210692	10 TUCKER ST, TURVEY PARK NSW 2650	56	51	50	43	44	-	-	CO1
210719	11 HELY AV, TURVEY PARK NSW 2650	56	51	50	43	48	-	-	CO1
210734	9 TUCKER ST, TURVEY PARK NSW 2650	56	51	50	43	44	-	-	CO1
210767	8 TUCKER ST, TURVEY PARK NSW 2650	56	51	50	43	44	-	-	CO1
210804	SHEPHERDS PARK SCHOOL 125-129 FERNLEIGH	56	51	50	43	58	CO1	CO1	CO1
210812	7 TUCKER ST, TURVEY PARK NSW 2650	56	51	50	43	44	-	-	CO1
210813	9 HELY AV, TURVEY PARK NSW 2650	56	51	50	43	45	-	-	CO1
210826	6 TUCKER ST, TURVEY PARK NSW 2650	56	51	50	43	45	-	-	CO1
210837	SHEPHERDS PARK SCHOOL 125-129 FERNLEIGH	56	51	50	43	57	CO1	CO1	CO1
1111711	SHEPHERDS PARK SCHOOL 125-129 FERNLEIGH	56	51	50	43	52	CO1	CO1	CO1
210866	5 TUCKER ST, TURVEY PARK NSW 2650	56	51	50	43	44	-	-	CO1
210887	4 TUCKER ST, TURVEY PARK NSW 2650	56	51	50	43	45	-	-	CO1
210892	66 BOURKE ST, TURVEY PARK NSW 2650	56	51	50	43	44	-	-	CO1
210901	7 HELY AV, TURVEY PARK NSW 2650	56	51	50	43	45	-	-	CO1
210926	SHEPHERDS PARK SCHOOL 125-129 FERNLEIGH	56	51	50	43	57	CO1	CO1	CO1
210938	37 BUNA ST, ASHMONT NSW 2650	56	51	50	43	45	-	-	CO1
210957	2 TUCKER ST, TURVEY PARK NSW 2650	56	51	50	43	44	-	-	CO1
210970	5 HELY AV, TURVEY PARK NSW 2650	56	51	50	43	46	-	-	CO1
210990	2 CHARLEVILLE RD, TURVEY PARK NSW 2650	56	51	50	43	45	-	-	CO1
211025	4 CHARLEVILLE RD, TURVEY PARK NSW 2650	56	51	50	43	46	-	-	CO1
211029	28 BUNA ST, ASHMONT NSW 2650	56	51	50	43	45	-	-	CO1
211037	8 CHARLEVILLE RD, TURVEY PARK NSW 2650	56	51	50	43	47	-	-	CO1
211041	6 CHARLEVILLE RD, TURVEY PARK NSW 2650	56	51	50	43	45	-	-	CO1
211052	35 BUNA ST, ASHMONT NSW 2650	56	51	50	43	44	-	-	CO1
211054	10 CHARLEVILLE RD, TURVEY PARK NSW 2650	56	51	50	43	47	-	-	CO1
211058	63 BOURKE ST, TURVEY PARK NSW 2650	58	53	52	42	44	-	-	CO1
211064	51 BULOLO ST, ASHMONT NSW 2650	56	51	50	43	46	-	-	CO1
211069	14 CHARLEVILLE RD, TURVEY PARK NSW 2650	56	51	50	43	48	-	-	CO1
211072	12 CHARLEVILLE RD, TURVEY PARK NSW 2650	56	51	50	43	46	-	-	CO1
211095	26 BUNA ST, ASHMONT NSW 2650	56	51	50	43	44	-	-	CO1
211097	49 BULOLO ST, ASHMONT NSW 2650	56	51	50	43	46	-	-	CO1
211114	33 BUNA ST, ASHMONT NSW 2650	56	51	50	43	44	-	-	CO1
211122	47 BULOLO ST, ASHMONT NSW 2650	56	51	50	43	47	-	-	CO1
211127	61 BOURKE ST, TURVEY PARK NSW 2650	58	53	52	42	44	-	-	CO1
211150	45 BULOLO ST, ASHMONT NSW 2650	56	51	50	43	46	-	-	CO1
211177	24 BUNA ST, ASHMONT NSW 2650	56	51	50	43	44	-	-	CO1
211185	43 BULOLO ST, ASHMONT NSW 2650	56	51	50	43	45	-	-	CO1
211211	41 BULOLO ST, ASHMONT NSW 2650	56	51	50	43	47	-	-	CO1
211219	31 BUNA ST, ASHMONT NSW 2650	56	51	50	43	44	-	-	CO1
211226	59 BOURKE ST, TURVEY PARK NSW 2650	58	53	52	42	44	-	-	CO1
211230	SHEPHERDS PARK SCHOOL 125-129 FERNLEIGH	56	51	50	43	61	CO1	CO1	CO1, CO2, (RO,AO)*
211235	39 BULOLO ST, ASHMONT NSW 2650	56	51	50	43	46	-	-	CO1
211266	37 BULOLO ST, ASHMONT NSW 2650	56	51	50	43	45	-	-	CO1
211272	7 CHARLEVILLE RD, TURVEY PARK NSW 2650	56	51	50	43	45	-	-	CO1
211280	22 BUNA ST, ASHMONT NSW 2650	56	51	50	43	44	-	-	CO1
211285	SHEPHERDS PARK SCHOOL 125-129 FERNLEIGH	56	51	50	43	63	CO1	CO1	CO1, CO2, (RO,AO)*
211288	35 BULOLO ST, ASHMONT NSW 2650	56	51	50	43	45	-	-	CO1
211296	29 BUNA ST, ASHMONT NSW 2650	56	51	50	43	44	-	-	CO1
211301	33 BULOLO ST, ASHMONT NSW 2650	56	51	50	43	47	-	-	CO1
211308	5 CHARLEVILLE RD, TURVEY PARK NSW 2650	56	51	50	43	44	-	-	CO1
211316	18 BUNA ST, ASHMONT NSW 2650	56	51	50	43	44	-	-	CO1
211325	31 BULOLO ST, ASHMONT NSW 2650	56	51	50	43	46	-	-	CO1
211326	9 CHARLEVILLE RD, TURVEY PARK NSW 2650	56	51	50	43	45	-	-	CO1
211334	9A CHARLEVILLE RD, TURVEY PARK NSW 2650	56	51	50	43	45	-	-	CO1
211350	16 BUNA ST, ASHMONT NSW 2650	56	51	50	43	44	-	-	CO1
211376	16 DALTON ST, TURVEY PARK NSW 2650	58	53	52	42	43	-	-	CO1
211379	14 BUNA ST, ASHMONT NSW 2650	56	51	50	43	44	-	-	CO1
211390	27 BUNA ST, ASHMONT NSW 2650	56	51	50	43	45	-	-	CO1
211396	17A CHARLEVILLE RD, TURVEY PARK NSW 2650	56	51	50	43	45	-	-	CO1
211409	13 CHARLEVILLE RD, TURVEY PARK NSW 2650	56	51	50	43	45	-	-	CO1
211410	19 CHARLEVILLE RD, TURVEY PARK NSW 2650	56	51	50	43	45	-	-	CO1
211420	11 CHARLEVILLE RD, TURVEY PARK NSW 2650	56	51	50	43	45	-	-	CO1
211436	15 CHARLEVILLE RD, TURVEY PARK NSW 2650	56	51	50	43	45	-	-	CO1
211443	21 CHARLEVILLE RD, TURVEY PARK NSW 2650	56	51	50	43	47	-	-	CO1
211449	10 BUNA ST, ASHMONT NSW 2650	56	51	50	43	44	-	-	CO1
211453	1 TARAKAN AV, ASHMONT NSW 2650	56	51	50	43	47	-	-	CO1
211454	4 TARAKAN AV, ASHMONT NSW 2650	56	51	50	43	46	-	-	CO1
211459	23 CHARLEVILLE RD, TURVEY PARK NSW 2650	56	51	50	43	48	-	-	CO1
211490	8 BUNA ST, ASHMONT NSW 2650	56	51	50	43	44	-	-	CO1
211502	17A CHARLEVILLE RD, TURVEY PARK NSW 2650	56	51	50	43	46	-	-	CO1
211503	SHEPHERDS PARK SCHOOL 125-129 FERNLEIGH	56	51	50	43	62	CO1	CO1	CO1, CO2, (RO,AO)*
211519	6 BUNA ST, ASHMONT NSW 2650	56	51	50	43	45	-	-	CO1
211526	2A LUSHER AV, TURVEY PARK NSW 2650	56	51	50	43	44	-	-	CO1
211530	6 TARAKAN AV, ASHMONT NSW 2650	56	51	50	43	46	-	-	CO1
211537	3 TARAKAN AV, ASHMONT NSW 2650	56	51	50	43	44	-	-	CO1
211542	25 BULOLO ST, ASHMONT NSW 2650	56	51	50	43	47	-	-	CO1
211547	4 BUNA ST, ASHMONT NSW 2650	56	51	50	43	47	-	-	CO1
211563	4 LUSHER AV, TURVEY PARK NSW 2650	56	51	50	43	45	-	-	CO1
211565	2 LUSHER AV, TURVEY PARK NSW 2650	56	51	50	43	45	-	-	CO1
211580	6 LUSHER AV, TURVEY PARK NSW 2650	56	51	50	43	47	-	-	CO1
211588	17 BUNA ST, ASHMONT NSW 2650	56	51	50	43	44	-	-	CO1
211594	52 BOURKE ST, TURVEY PARK NSW 2650	56	51	50	43	44	-	-	CO1
211596	2 BUNA ST, ASHMONT NSW 2650	56	51	50	43	45	-	-	CO1
211603	23 BULOLO ST, ASHMONT NSW 2650	56	51	50	43	47	-	-	CO1
211615	2B LUSHER AV, TURVEY PARK NSW 2650	56	51	50	43	46	-	-	CO1
211616	8 LUSHER AV, TURVEY PARK NSW 2650	56	51	50	43	46	-	-	CO1
211617	10 DALTON ST, TURVEY PARK NSW 2650	58	53	52	42	43	-	-	CO1
211623	25 BULOLO ST, ASHMONT NSW 2650	56	51	50	43	47	-	-	CO1
211629	5 TARAKAN AV, ASHMONT NSW 2650	56	51	50	43	47	-	-	CO1
211634	10 LUSHER AV, TURVEY PARK NSW 2650	56	51	50	43	45	-	-	CO1
211637	8 TARAKAN AV, ASHMONT NSW 2650	56	51	50	43	45	-	-	CO1
211646	15 BUNA ST, ASHMONT NSW 2650	56	51	50	43	44	-	-	CO1
211654	1/23 BULOLO ST, ASHMONT NSW 2650	56	51	50	43	47	-	-	CO1
211664	13 BUNA ST, ASHMONT NSW 2650	56	51	50	43	45	-	-	CO1
211665	12 LUSHER AV, TURVEY PARK NSW 2650	56	51	50	43	45	-	-	CO1
211677	50 BOURKE ST, TURVEY PARK NSW 2650	56	51	50	43	44	-	-	CO1
211685	14 LUSHER AV, TURVEY PARK NSW 2650	56	51	50	43	46	-	-	CO1
211702	16 LUSHER AV, TURVEY PARK NSW 2650	56	51	50	43	46	-	-	CO1
211709	11 BUNA ST, ASHMONT NSW 2650	56	51	50	43	46	-	-	CO1
211715	1/21 BULOLO ST, ASHMONT NSW 2650	56	51	50	43	48	-	-	CO1
211717	1/19 BULOLO ST, ASHMONT NSW 2650	56	51	50	43	48	-	-	CO1
211722	18 LUSHER AV, TURVEY PARK NSW 2650	56	51	50	43	48	-	-	CO1

DISCLAIMER: Address data within this document is based on external sources.
SLR Consulting Pty Ltd makes no warranty regarding the data's accuracy or reliability for any purpose.

W.019 - Drainage Work

SLR ID	ADDRESS	NML Daytime	NML Daytime OOH	NML Evening	NML Night-time	Predicted Level LAeq(15min)	Additional Mitigation Daytime OOH	Additional Mitigation Evening *(>2 consecutive rest periods)	Additional Mitigation Night *(>2 consecutive sleep periods)
211725	20 LUSHER AV, TURVEY PARK NSW 2650	56	51	50	43	47	-	-	CO1
211727	49 BOURKE ST, TURVEY PARK NSW 2650	58	53	52	42	43	-	-	CO1
211728	6 WEWAK ST, ASHMONT NSW 2650	56	51	50	43	46	-	-	CO1
211740	9 BUNA ST, ASHMONT NSW 2650	56	51	50	43	46	-	-	CO1
211742	26 MALTA CR, ASHMONT NSW 2650	56	51	50	43	44	-	-	CO1
211747	9 COLLEGE AV, TURVEY PARK NSW 2650	56	51	50	43	48	-	-	CO1
211762	1/17 BULOLO ST, ASHMONT NSW 2650	56	51	50	43	48	-	-	CO1
211769	3/6 WEWAK ST, ASHMONT NSW 2650	56	51	50	43	45	-	-	CO1
211776	4 WEWAK ST, ASHMONT NSW 2650	56	51	50	43	46	-	-	CO1
211780	1/19 BULOLO ST, ASHMONT NSW 2650	56	51	50	43	47	-	-	CO1
211781	2 WEWAK ST, ASHMONT NSW 2650	56	51	50	43	46	-	-	CO1
211783	47 BOURKE ST, TURVEY PARK NSW 2650	58	53	52	42	43	-	-	CO1
211785	1B LUSHER AV, TURVEY PARK NSW 2650	56	51	50	43	44	-	-	CO1
211787	4/8 WEWAK ST, ASHMONT NSW 2650	56	51	50	43	44	-	-	CO1
211788	22 MALTA CR, ASHMONT NSW 2650	56	51	50	43	45	-	-	CO1
211817	3/17 BULOLO ST, ASHMONT NSW 2650	56	51	50	43	48	-	-	CO1
211819	20 MALTA CR, ASHMONT NSW 2650	56	51	50	43	44	-	-	CO1
211822	4/8 WEWAK ST, ASHMONT NSW 2650	56	51	50	43	45	-	-	CO1
211823	10 TARAKAN AV, ASHMONT NSW 2650	56	51	50	43	47	-	-	CO1
211826	3 BUNA ST, ASHMONT NSW 2650	56	51	50	43	46	-	-	CO1
211828	5 BUNA ST, ASHMONT NSW 2650	56	51	50	43	47	-	-	CO1
211832	15 BULOLO ST, ASHMONT NSW 2650	56	51	50	43	49	-	-	CO1
211843	7 COLLEGE AV, TURVEY PARK NSW 2650	56	51	50	43	49	-	-	CO1
211848	1 BUNA ST, ASHMONT NSW 2650	56	51	50	43	46	-	-	CO1
211857	4/8 WEWAK ST, ASHMONT NSW 2650	56	51	50	43	46	-	-	CO1
211865	5/26 BULOLO ST, ASHMONT NSW 2650	56	51	50	43	51	-	CO1	CO1
211866	45 BOURKE ST, TURVEY PARK NSW 2650	58	53	52	42	43	-	-	CO1
211868	18 MALTA CR, ASHMONT NSW 2650	56	51	50	43	44	-	-	CO1
211878	3/13 BULOLO ST, ASHMONT NSW 2650	56	51	50	43	50	-	-	CO1
211885	1/10 WEWAK ST, ASHMONT NSW 2650	56	51	50	43	48	-	-	CO1
1111645	3/10 WEWAK ST, ASHMONT NSW 2650	56	51	50	43	49	-	-	CO1
1111644	2/10 WEWAK ST, ASHMONT NSW 2650	56	51	50	43	49	-	-	CO1
211887	3/13 BULOLO ST, ASHMONT NSW 2650	56	51	50	43	49	-	-	CO1
211897	44 BOURKE ST, TURVEY PARK NSW 2650	56	51	50	43	44	-	-	CO1
211900	3A LUSHER AV, TURVEY PARK NSW 2650	56	51	50	43	45	-	-	CO1
211904	3/26 BULOLO ST, ASHMONT NSW 2650	56	51	50	43	51	-	CO1	CO1
211911	5 LUSHER AV, TURVEY PARK NSW 2650	56	51	50	43	45	-	-	CO1
211912	12 TARAKAN AV, ASHMONT NSW 2650	56	51	50	43	46	-	-	CO1
211925	9 LUSHER AV, TURVEY PARK NSW 2650	56	51	50	43	45	-	-	CO1
211932	7 LUSHER AV, TURVEY PARK NSW 2650	56	51	50	43	47	-	-	CO1
211934	14 MALTA CR, ASHMONT NSW 2650	56	51	50	43	45	-	-	CO1
211936	4/11 BULOLO ST, ASHMONT NSW 2650	56	51	50	43	51	-	CO1	CO1
211946	43 BOURKE ST, TURVEY PARK NSW 2650	58	53	52	42	44	-	-	CO1
1111642	3/12 WEWAK ST, ASHMONT NSW 2650	56	51	50	43	47	-	-	CO1
1111643	12 WEWAK ST, ASHMONT NSW 2650	56	51	50	43	45	-	-	CO1
211954	3/12 WEWAK ST, ASHMONT NSW 2650	56	51	50	43	49	-	-	CO1
211959	11 LUSHER AV, TURVEY PARK NSW 2650	56	51	50	43	47	-	-	CO1
211964	20 LAE AV, ASHMONT NSW 2650	56	51	50	43	44	-	-	CO1
211968	13 LUSHER AV, TURVEY PARK NSW 2650	56	51	50	43	46	-	-	CO1
211971	5 COLLEGE AV, TURVEY PARK NSW 2650	56	51	50	43	49	-	-	CO1
211982	12 MALTA CR, ASHMONT NSW 2650	56	51	50	43	46	-	-	CO1
212003	6/14 WEWAK ST, ASHMONT NSW 2650	56	51	50	43	50	-	-	CO1
212004	3/26 BULOLO ST, ASHMONT NSW 2650	56	51	50	43	49	-	-	CO1
212005	14 TARAKAN AV, ASHMONT NSW 2650	56	51	50	43	46	-	-	CO1
212009	3/11 BULOLO ST, ASHMONT NSW 2650	56	51	50	43	50	-	-	CO1
212016	15 LUSHER AV, TURVEY PARK NSW 2650	56	51	50	43	47	-	-	CO1
212023	17 LUSHER AV, TURVEY PARK NSW 2650	56	51	50	43	48	-	-	CO1
212048	13 LUSHER AV, TURVEY PARK NSW 2650	56	51	50	43	49	-	-	CO1
212050	1 WEWAK ST, ASHMONT NSW 2650	56	51	50	43	46	-	-	CO1
212058	3 COLLEGE AV, TURVEY PARK NSW 2650	56	51	50	43	49	-	-	CO1
212060	1/11 BULOLO ST, ASHMONT NSW 2650	56	51	50	43	50	-	-	CO1
212063	86A URANA ST, TURVEY PARK NSW 2650	58	53	52	42	44	-	-	CO1
212064	40 BOURKE ST, TURVEY PARK NSW 2650	56	51	50	43	44	-	-	CO1
212070	1/96 URANA ST, TURVEY PARK NSW 2650	56	51	50	43	46	-	-	CO1
212071	2/24 BULOLO ST, ASHMONT NSW 2650	56	51	50	43	52	CO1	CO1	CO1
212075	16 TARAKAN AV, ASHMONT NSW 2650	56	51	50	43	46	-	-	CO1
212078	10 MALTA CR, ASHMONT NSW 2650	56	51	50	43	46	-	-	CO1
212082	4/11 BULOLO ST, ASHMONT NSW 2650	56	51	50	43	50	-	-	CO1
212083	14 WEWAK ST, ASHMONT NSW 2650	56	51	50	43	50	-	-	CO1
212101	94 URANA ST, TURVEY PARK NSW 2650	56	51	50	43	45	-	-	CO1
212102	3/5 WEWAK ST, ASHMONT NSW 2650	56	51	50	43	45	-	-	CO1
212113	2/14 WEWAK ST, ASHMONT NSW 2650	56	51	50	43	47	-	-	CO1
212114	2/14 WEWAK ST, ASHMONT NSW 2650	56	51	50	43	49	-	-	CO1
212141	18 TARAKAN AV, ASHMONT NSW 2650	56	51	50	43	47	-	-	CO1
212145	1/7 WEWAK ST, ASHMONT NSW 2650	56	51	50	43	45	-	-	CO1
212152	2 MALTA CR, ASHMONT NSW 2650	56	51	50	43	46	-	-	CO1
212159	2 BORNEO PL, ASHMONT NSW 2650	56	51	50	43	49	-	-	CO1
212162	96 URANA ST, TURVEY PARK NSW 2650	56	51	50	43	45	-	-	CO1
212163	4 MALTA CR, ASHMONT NSW 2650	56	51	50	43	46	-	-	CO1
212167	6 MALTA CR, ASHMONT NSW 2650	56	51	50	43	47	-	-	CO1
212168	100 URANA ST, TURVEY PARK NSW 2650	56	51	50	43	44	-	-	CO1
212176	104 URANA ST, TURVEY PARK NSW 2650	56	51	50	43	47	-	-	CO1
212180	3/9 WEWAK ST, ASHMONT NSW 2650	56	51	50	43	47	-	-	CO1
212182	8 MALTA CR, ASHMONT NSW 2650	56	51	50	43	46	-	-	CO1
212183	11 TARAKAN AV, ASHMONT NSW 2650	56	51	50	43	48	-	-	CO1
212186	1/11 WEWAK ST, ASHMONT NSW 2650	56	51	50	43	48	-	-	CO1
212187	1/22 BULOLO ST, ASHMONT NSW 2650	56	51	50	43	51	-	CO1	CO1
212189	106 URANA ST, TURVEY PARK NSW 2650	56	51	50	43	48	-	-	CO1
212206	17-19 MALTA CR, ASHMONT NSW 2650	56	51	50	43	46	-	-	CO1
212208	2 BORNEO PL, ASHMONT NSW 2650	56	51	50	43	47	-	-	CO1
1111640	1 BORNEO PL, ASHMONT NSW 2650	56	51	50	43	49	-	-	CO1
212210	1 BORNEO PL, ASHMONT NSW 2650	56	51	50	43	50	-	-	CO1
1111641	1 BORNEO PL, ASHMONT NSW 2650	56	51	50	43	49	-	-	CO1
212212	1/3 BORNEO PL, ASHMONT NSW 2650	56	51	50	43	47	-	-	CO1
1111639	3/3 BORNEO PL, ASHMONT NSW 2650	56	51	50	43	49	-	-	CO1
212226	83 URANA ST, TURVEY PARK NSW 2650	58	53	52	42	43	-	-	CO1
212250	108 URANA ST, TURVEY PARK NSW 2650	56	51	50	43	45	-	-	CO1
212257	2/20 BULOLO ST, ASHMONT NSW 2650	56	51	50	43	47	-	-	CO1
212258	13 TARAKAN AV, ASHMONT NSW 2650	56	51	50	43	46	-	-	CO1
212261	110 URANA ST, TURVEY PARK NSW 2650	56	51	50	43	48	-	-	CO1
212269	2/112 URANA ST, TURVEY PARK NSW 2650	56	51	50	43	48	-	-	CO1
212276	1/2 BORNEO PL, ASHMONT NSW 2650	56	51	50	43	49	-	-	CO1
212283	15 MALTA CR, ASHMONT NSW 2650	56	51	50	43	44	-	-	CO1
212287	97 URANA ST, TURVEY PARK NSW 2650	58	53	52	42	44	-	-	CO1
212293	4 BORNEO PL, ASHMONT NSW 2650	56	51	50	43	46	-	-	CO1
1111646	1/4 BORNEO PL, ASHMONT NSW 2650	56	51	50	43	47	-	-	CO1
212302	114 URANA ST, TURVEY PARK NSW 2650	56	51	50	43	50	-	-	CO1
212311	1/3 BORNEO PL, ASHMONT NSW 2650	56	51	50	43	49	-	-	CO1
212314	2/13 WEWAK ST, ASHMONT NSW 2650	56	51	50	43	48	-	-	CO1
212331	116 URANA ST, TURVEY PARK NSW 2650	56	51	50	43	49	-	-	CO1
212344	15 TARAKAN AV, ASHMONT NSW 2650	56	51	50	43	48	-	-	CO1
212354	13 MALTA CR, ASHMONT NSW 2650	56	51	50	43	45	-	-	CO1
212373	1 MALTA CR, ASHMONT NSW 2650	56	51	50	43	46	-	-	CO1
212397	5 BORNEO PL, ASHMONT NSW 2650	56	51	50	43	48	-	-	CO1
212398	3 MALTA CR, ASHMONT NSW 2650	56	51	50	43	45	-	-	CO1
212406	17 TARAKAN AV, ASHMONT NSW 2650	56	51	50	43	48	-	-	CO1
212415	UNIT 2 24 LINDSAY ST, TURVEY PARK NSW 2650	58	53	52	42	43	-	-	CO1
212417	7 MALTA CR, ASHMONT NSW 2650	56	51	50	43	46	-	-	CO1
212420	11 MALTA CR, ASHMONT NSW 2650	56	51	50	43	44	-	-	CO1
212437	9 MALTA CR, ASHMONT NSW 2650	56	51	50	43	45	-	-	CO1
212454	16 BULOLO ST, ASHMONT NSW 2650	56	51	50	43	47	-	-	CO1
212471	26 LAE AV, ASHMONT NSW 2650	56	51	50	43	44	-	-	CO1
212488	2/5 BORNEO PL, ASHMONT NSW 2650	56	51	50	43	49	-	-	CO1
212503	19 TARAKAN AV, ASHMONT NSW 2650	56	51	50	43	46	-	-	CO1
212506	29 BOURKE ST, TURVEY PARK NSW 2650	58	53	52	42	44	-	-	CO1
212532	26 LINDSAY ST, TURVEY PARK NSW 2650	58	53	52	42	43	-	-	CO1

DISCLAIMER: Address data within this document is based on external sources.
SLR Consulting Pty Ltd makes no warranty regarding the data's accuracy or reliability for any purpose.

W.019 - Drainage Work

SLR ID	ADDRESS	NML Daytime	NML Daytime OOH	NML Evening	NML Night-time	Predicted Level LAeq(15min)	Additional Mitigation Daytime OOH	Additional Mitigation Evening *(>2 consecutive rest periods)	Additional Mitigation Night *(>2 consecutive sleep periods)
1111648	14 BULOLO ST, ASHMONT NSW 2650	56	51	50	43	47	-	-	CO1
1111649	UNIT 2 14 BULOLO ST, ASHMONT NSW 2650	56	51	50	43	45	-	-	CO1
212562	5/12 KOKODA ST, ASHMONT NSW 2650	56	51	50	43	48	-	-	CO1
1111721	2/12 KOKODA ST, ASHMONT NSW 2650	56	51	50	43	49	-	-	CO1
1111722	4/12 KOKODA ST, ASHMONT NSW 2650	56	51	50	43	48	-	-	CO1
212564	2 BARDIA ST, ASHMONT NSW 2650	56	51	50	43	46	-	-	CO1
212568	27 BOURKE ST, TURVEY PARK NSW 2650	58	53	52	42	44	-	-	CO1
212580	21 TARAKAN AV, ASHMONT NSW 2650	56	51	50	43	44	-	-	CO1
212582	4 BARDIA ST, ASHMONT NSW 2650	56	51	50	43	45	-	-	CO1
1111720	5/12 KOKODA ST, ASHMONT NSW 2650	56	51	50	43	49	-	-	CO1
1111719	4/12 KOKODA ST, ASHMONT NSW 2650	56	51	50	43	48	-	-	CO1
212586	12 KOKODA ST, ASHMONT NSW 2650	56	51	50	43	45	-	-	CO1
212588	6 BARDIA ST, ASHMONT NSW 2650	56	51	50	43	46	-	-	CO1
212589	6 BORNEO PL, ASHMONT NSW 2650	56	51	50	43	48	-	-	CO1
212597	8 BARDIA ST, ASHMONT NSW 2650	56	51	50	43	44	-	-	CO1
212601	1/6 BORNEO PL, ASHMONT NSW 2650	56	51	50	43	47	-	-	CO1
212609	HOME OF COMPASSION 12 BARDIA ST, ASHMON	56	51	50	43	45	-	-	CO1
212617	10 BARDIA ST, ASHMONT NSW 2650	56	51	50	43	44	-	-	CO1
212623	25 BOURKE ST, TURVEY PARK NSW 2650	58	53	52	42	43	-	-	CO1
1111647	2/12 BULOLO ST, ASHMONT NSW 2650	56	51	50	43	46	-	-	CO1
212641	12 BULOLO ST, ASHMONT NSW 2650	56	51	50	43	44	-	-	CO1
212649	23 TARAKAN AV, ASHMONT NSW 2650	56	51	50	43	49	-	-	CO1
212656	16 BARDIA ST, ASHMONT NSW 2650	56	51	50	43	45	-	-	CO1
212695	32 LAE AV, ASHMONT NSW 2650	56	51	50	43	44	-	-	CO1
212729	9/12 KOKODA ST, ASHMONT NSW 2650	56	51	50	43	48	-	-	CO1
1111723	5/12 KOKODA ST, ASHMONT NSW 2650	56	51	50	43	49	-	-	CO1
1111724	9/12 KOKODA ST, ASHMONT NSW 2650	56	51	50	43	48	-	-	CO1
212737	208-210 URANA ST, ASHMONT NSW 2650	75	75	-	-	78	CO1	-	-
212741	5/10 BULOLO ST, ASHMONT NSW 2650	56	51	50	43	44	-	-	CO1
1111718	2/12 KOKODA ST, ASHMONT NSW 2650	56	51	50	43	46	-	-	CO1
1111717	4/12 KOKODA ST, ASHMONT NSW 2650	56	51	50	43	48	-	-	CO1
212755	12/12 KOKODA ST, ASHMONT NSW 2650	56	51	50	43	48	-	-	CO1
212762	10 BULOLO ST, ASHMONT NSW 2650	56	51	50	43	44	-	-	CO1
212766	1/10 KOKODA ST, ASHMONT NSW 2650	56	51	50	43	46	-	-	CO1
1111716	1/10 KOKODA ST, ASHMONT NSW 2650	56	51	50	43	48	-	-	CO1
1111715	10 KOKODA ST, ASHMONT NSW 2650	56	51	50	43	48	-	-	CO1
1111714	1/8 KOKODA ST, ASHMONT NSW 2650	56	51	50	43	49	-	-	CO1
212773	2/8 KOKODA ST, ASHMONT NSW 2650	56	51	50	43	47	-	-	CO1
1111713	2/6 KOKODA ST, ASHMONT NSW 2650	56	51	50	43	48	-	-	CO1
212784	1/6 KOKODA ST, ASHMONT NSW 2650	56	51	50	43	47	-	-	CO1
212821	5 Bardia St, Ashmont NSW 2650	56	51	50	43	46	-	-	CO1
212833	36 TARAKAN AV, ASHMONT NSW 2650	45	45	-	-	47	CO1	-	-
212845	4 KOKODA ST, ASHMONT NSW 2650	56	51	50	43	46	-	-	CO1
212849	2 KOKODA ST, ASHMONT NSW 2650	56	51	50	43	46	-	-	CO1
212903	1/21 KOKODA ST, ASHMONT NSW 2650	56	51	50	43	46	-	-	CO1
212963	3/21 KOKODA ST, ASHMONT NSW 2650	56	51	50	43	47	-	-	CO1
212991	15 KOKODA ST, ASHMONT NSW 2650	56	51	50	43	49	-	-	CO1
1111737	3/15 KOKODA ST, ASHMONT NSW 2650	56	51	50	43	49	-	-	CO1
1111736	15 KOKODA ST, ASHMONT NSW 2650	56	51	50	43	49	-	-	CO1
1111735	10/32 ASHMONT AV, ASHMONT NSW 2650	56	51	50	43	49	-	-	CO1
1111734	9/32 ASHMONT AV, ASHMONT NSW 2650	56	51	50	43	49	-	-	CO1
1111733	32 ASHMONT AV, ASHMONT NSW 2650	56	51	50	43	48	-	-	CO1
213000	28 ASHMONT AV, ASHMONT NSW 2650	56	51	50	43	47	-	-	CO1
1111747	28 ASHMONT AV, ASHMONT NSW 2650	56	51	50	43	47	-	-	CO1
1111746	28 ASHMONT AV, ASHMONT NSW 2650	56	51	50	43	46	-	-	CO1
1111745	28 ASHMONT AV, ASHMONT NSW 2650	56	51	50	43	47	-	-	CO1
1111744	28 ASHMONT AV, ASHMONT NSW 2650	56	51	50	43	47	-	-	CO1
1111743	28 ASHMONT AV, ASHMONT NSW 2650	56	51	50	43	47	-	-	CO1
213002	HOLY TRINITY RETIREMENT VILLAGE ASHMONT	56	51	50	43	46	-	-	CO1
1111650	1/4 BULOLO ST, ASHMONT NSW 2650	56	51	50	43	46	-	-	CO1
1111651	3/4 BULOLO ST, ASHMONT NSW 2650	56	51	50	43	46	-	-	CO1
213010	2/4 BULOLO ST, ASHMONT NSW 2650	56	51	50	43	48	-	-	CO1
213011	HOLY TRINITY RETIREMENT VILLAGE ASHMONT	56	51	50	43	46	-	-	CO1
213016	1/9 KOKODA ST, ASHMONT NSW 2650	56	51	50	43	47	-	-	CO1
213023	34 ASHMONT AV, ASHMONT NSW 2650	56	51	50	43	49	-	-	CO1
1111730	1/34 ASHMONT AV, ASHMONT NSW 2650	56	51	50	43	49	-	-	CO1
1111729	34 ASHMONT AV, ASHMONT NSW 2650	56	51	50	43	49	-	-	CO1
213025	HOLY TRINITY RETIREMENT VILLAGE ASHMONT	56	51	50	43	46	-	-	CO1
213027	7 KOKODA ST, ASHMONT NSW 2650	56	51	50	43	47	-	-	CO1
213037	3 KOKODA ST, ASHMONT NSW 2650	56	51	50	43	46	-	-	CO1
213038	2/5 KOKODA ST, ASHMONT NSW 2650	56	51	50	43	47	-	-	CO1
213050	28 ASHMONT AV, ASHMONT NSW 2650	56	51	50	43	49	-	-	CO1
1111741	28 ASHMONT AV, ASHMONT NSW 2650	56	51	50	43	50	-	-	CO1
1111740	28 ASHMONT AV, ASHMONT NSW 2650	56	51	50	43	50	-	-	CO1
1111742	28 ASHMONT AV, ASHMONT NSW 2650	56	51	50	43	48	-	-	CO1
1111739	28 ASHMONT AV, ASHMONT NSW 2650	56	51	50	43	49	-	-	CO1
1111738	28 ASHMONT AV, ASHMONT NSW 2650	56	51	50	43	50	-	-	CO1
213068	3 BULOLO ST, ASHMONT NSW 2650	56	51	50	43	47	-	-	CO1
213079	HOLY TRINITY RETIREMENT VILLAGE ASHMONT	56	51	50	43	47	-	-	CO1
213102	2 BULOLO ST, ASHMONT NSW 2650	56	51	50	43	48	-	-	CO1
213106	2/2 BULOLO ST, ASHMONT NSW 2650	56	51	50	43	48	-	-	CO1
213119	HOLY TRINITY RETIREMENT VILLAGE ASHMONT	56	51	50	43	46	-	-	CO1
213138	11/32 ASHMONT AV, ASHMONT NSW 2650	56	51	50	43	49	-	-	CO1
1111732	32 ASHMONT AV, ASHMONT NSW 2650	56	51	50	43	49	-	-	CO1
1111731	32 ASHMONT AV, ASHMONT NSW 2650	56	51	50	43	49	-	-	CO1
213148	24 ASHMONT AV, ASHMONT NSW 2650	56	51	50	43	48	-	-	CO1
213154	4/38 ASHMONT AV, ASHMONT NSW 2650	56	51	50	43	47	-	-	CO1
213155	31 TARAKAN AV, ASHMONT NSW 2650	56	51	50	43	46	-	-	CO1
213164	2/34 ASHMONT AV, ASHMONT NSW 2650	56	51	50	43	49	-	-	CO1
1111728	1/34 ASHMONT AV, ASHMONT NSW 2650	56	51	50	43	48	-	-	CO1
1111727	34 ASHMONT AV, ASHMONT NSW 2650	56	51	50	43	48	-	-	CO1
213167	30 ASHMONT AV, ASHMONT NSW 2650	56	51	50	43	48	-	-	CO1
213170	1/36 ASHMONT AV, ASHMONT NSW 2650	56	51	50	43	49	-	-	CO1
1111726	1/36 ASHMONT AV, ASHMONT NSW 2650	56	51	50	43	49	-	-	CO1
1111725	1/36 ASHMONT AV, ASHMONT NSW 2650	56	51	50	43	46	-	-	CO1
213176	82-102 ASHMONT AV, ASHMONT NSW 2650	56	51	50	43	44	-	-	CO1
213183	HOLY TRINITY RETIREMENT VILLAGE ASHMONT	56	51	50	43	48	-	-	CO1
213186	HOLY TRINITY RETIREMENT VILLAGE ASHMONT	56	51	50	43	45	-	-	CO1
213200	HOLY TRINITY RETIREMENT VILLAGE ASHMONT	56	51	50	43	46	-	-	CO1
213202	42 WOODEN ST, TURVEY PARK NSW 2650	58	53	52	42	43	-	-	CO1
213227	40 ASHMONT AV, ASHMONT NSW 2650	56	51	50	43	48	-	-	CO1
213235	40 TARAKAN AV, ASHMONT NSW 2650	56	51	50	43	46	-	-	CO1
213236	42 ASHMONT AV, ASHMONT NSW 2650	56	51	50	43	47	-	-	CO1
213253	44 ASHMONT AV, ASHMONT NSW 2650	56	51	50	43	47	-	-	CO1
213283	42 TARAKAN AV, ASHMONT NSW 2650	56	51	50	43	46	-	-	CO1
213315	56 ASHMONT AV, ASHMONT NSW 2650	56	51	50	43	46	-	-	CO1
213320	58 ASHMONT AV, ASHMONT NSW 2650	56	51	50	43	44	-	-	CO1
213332	33 WOODEN ST, TURVEY PARK NSW 2650	58	53	52	42	44	-	-	CO1
213333	62 ASHMONT AV, ASHMONT NSW 2650	56	51	50	43	44	-	-	CO1
213339	31 WOODEN ST, TURVEY PARK NSW 2650	58	53	52	42	43	-	-	CO1
213340	31A WOODEN ST, TURVEY PARK NSW 2650	58	53	52	42	43	-	-	CO1
213343	35 WOODEN ST, TURVEY PARK NSW 2650	58	53	52	42	44	-	-	CO1
213344	64 ASHMONT AV, ASHMONT NSW 2650	56	51	50	43	44	-	-	CO1
213349	66 ASHMONT AV, ASHMONT NSW 2650	56	51	50	43	45	-	-	CO1
213351	37A WOODEN ST, TURVEY PARK NSW 2650	58	53	52	42	45	-	-	CO1
213353	13 BOURKE ST, TURVEY PARK NSW 2650	58	53	52	42	45	-	-	CO1
213357	68 ASHMONT AV, ASHMONT NSW 2650	56	51	50	43	44	-	-	CO1
213381	74 ASHMONT AV, ASHMONT NSW 2650	56	51	50	43	45	-	-	CO1
213396	25 ASHMONT AV, ASHMONT NSW 2650	56	51	50	43	51	-	CO1	CO1
213400	11 BOURKE ST, TURVEY PARK NSW 2650	58	53	52	42	43	-	-	CO1
213402	27 ASHMONT AV, ASHMONT NSW 2650	56	51	50	43	50	-	-	CO1
213419	29A ASHMONT AV, ASHMONT NSW 2650	56	51	50	43	49	-	-	CO1
213427	31 ASHMONT AV, ASHMONT NSW 2650	56	51	50	43	48	-	-	CO1
213454	9 BOURKE ST, TURVEY PARK NSW 2650	58	53	52	42	45	-	-	CO1
213456	33 ASHMONT AV, ASHMONT NSW 2650	56	51	50	43	46	-	-	CO1
213485	37 WOODEN ST, TURVEY PARK NSW 2650	58	53	52	42	44	-	-	CO1

DISCLAIMER: Address data within this document is based on external sources.
SLR Consulting Pty Ltd makes no warranty regarding the data's accuracy or reliability for any purpose.

W.019 - Drainage Work

SLR ID	ADDRESS	NML Daytime	NML Daytime OOH	NML Evening	NML Night-time	Predicted Level LAeq(15min)	Additional Mitigation Daytime OOH	Additional Mitigation Evening *(>2 consecutive rest periods)	Additional Mitigation Night *(>2 consecutive sleep periods)
213512	39 ASHMONT AV, ASHMONT NSW 2650	56	51	50	43	47	-	-	CO1
213514	37 ASHMONT AV, ASHMONT NSW 2650	56	51	50	43	49	-	-	CO1
213518	35 ASHMONT AV, ASHMONT NSW 2650	56	51	50	43	49	-	-	CO1
213526	7 BOURKE ST, TURVEY PARK NSW 2650	58	53	52	42	45	-	-	CO1
213534	43 ASHMONT AV, ASHMONT NSW 2650	56	51	50	43	46	-	-	CO1
213541	1/2 VEALE ST, ASHMONT NSW 2650	56	51	50	43	51	-	CO1	CO1
213547	29B ASHMONT AV, ASHMONT NSW 2650	56	51	50	43	49	-	-	CO1
213548	41 ASHMONT AV, ASHMONT NSW 2650	56	51	50	43	47	-	-	CO1
213558	1A MONTGOMERY ST, ASHMONT NSW 2650	56	51	50	43	49	-	-	CO1
213582	47 ASHMONT AV, ASHMONT NSW 2650	56	51	50	43	46	-	-	CO1
213608	45 ASHMONT AV, ASHMONT NSW 2650	56	51	50	43	47	-	-	CO1
213618	49 ASHMONT AV, ASHMONT NSW 2650	56	51	50	43	46	-	-	CO1
213631	51 ASHMONT AV, ASHMONT NSW 2650	56	51	50	43	46	-	-	CO1
213632	1/42 ATHOL ST, TURVEY PARK NSW 2650	58	53	52	42	45	-	-	CO1
213662	1 MONTGOMERY ST, ASHMONT NSW 2650	56	51	50	43	47	-	-	CO1
213664	3/4 VEALE ST, ASHMONT NSW 2650	56	51	50	43	51	-	CO1	CO1
213667	36 ATHOL ST, TURVEY PARK NSW 2650	58	53	52	42	44	-	-	CO1
213674	53 ASHMONT AV, ASHMONT NSW 2650	56	51	50	43	44	-	-	CO1
213679	55 ASHMONT AV, ASHMONT NSW 2650	56	51	50	43	46	-	-	CO1
213692	57 ASHMONT AV, ASHMONT NSW 2650	56	51	50	43	45	-	-	CO1
213710	38 ATHOL ST, TURVEY PARK NSW 2650	58	53	52	42	43	-	-	CO1
213716	2 MONTGOMERY ST, ASHMONT NSW 2650	56	51	50	43	48	-	-	CO1
213722	40 ATHOL ST, TURVEY PARK NSW 2650	58	53	52	42	43	-	-	CO1
213726	63 ASHMONT AV, ASHMONT NSW 2650	56	51	50	43	44	-	-	CO1
213727	47 ASHMONT AV, ASHMONT NSW 2650	56	51	50	43	47	-	-	CO1
213730	3 MONTGOMERY ST, ASHMONT NSW 2650	56	51	50	43	50	-	-	CO1
213732	61 ASHMONT AV, ASHMONT NSW 2650	56	51	50	43	46	-	-	CO1
213745	65 ASHMONT AV, ASHMONT NSW 2650	56	51	50	43	44	-	-	CO1
213764	42 ATHOL ST, TURVEY PARK NSW 2650	58	53	52	42	46	-	-	CO1
213767	UNIT 1 6 VEALE ST, ASHMONT NSW 2650	56	51	50	43	49	-	-	CO1
213769	67 ASHMONT AV, ASHMONT NSW 2650	56	51	50	43	44	-	-	CO1
213815	5 MONTGOMERY ST, ASHMONT NSW 2650	56	51	50	43	49	-	-	CO1
213819	4 MONTGOMERY ST, ASHMONT NSW 2650	56	51	50	43	48	-	-	CO1
213836	2 ALEXANDER ST, ASHMONT NSW 2650	56	51	50	43	45	-	-	CO1
213844	4 ALEXANDER ST, ASHMONT NSW 2650	56	51	50	43	47	-	-	CO1
213854	6 ALEXANDER ST, ASHMONT NSW 2650	56	51	50	43	48	-	-	CO1
213855	61 ASHMONT AV, ASHMONT NSW 2650	56	51	50	43	46	-	-	CO1
213877	8 ALEXANDER ST, ASHMONT NSW 2650	56	51	50	43	47	-	-	CO1
213890	7 MONTGOMERY ST, ASHMONT NSW 2650	56	51	50	43	47	-	-	CO1
213895	1 BENNETT ST, ASHMONT NSW 2650	56	51	50	43	46	-	-	CO1
213897	12 ALEXANDER ST, ASHMONT NSW 2650	56	51	50	43	44	-	-	CO1
213898	1/8 VEALE ST, ASHMONT NSW 2650	56	51	50	43	49	-	-	CO1
213904	10 ALEXANDER ST, ASHMONT NSW 2650	56	51	50	43	46	-	-	CO1
213941	14 ALEXANDER ST, ASHMONT NSW 2650	56	51	50	43	45	-	-	CO1
213944	18 ALEXANDER ST, ASHMONT NSW 2650	56	51	50	43	46	-	-	CO1
213948	2 BENNETT ST, ASHMONT NSW 2650	56	51	50	43	44	-	-	CO1
213957	16 ALEXANDER ST, ASHMONT NSW 2650	56	51	50	43	48	-	-	CO1
213987	9 MONTGOMERY ST, ASHMONT NSW 2650	56	51	50	43	49	-	-	CO1
213988	10 VEALE ST, ASHMONT NSW 2650	56	51	50	43	48	-	-	CO1
214005	3 BENNETT ST, ASHMONT NSW 2650	56	51	50	43	46	-	-	CO1
214057	11 MONTGOMERY ST, ASHMONT NSW 2650	56	51	50	43	47	-	-	CO1
214070	6 MONTGOMERY ST, ASHMONT NSW 2650	56	51	50	43	47	-	-	CO1
214073	4 BENNETT ST, ASHMONT NSW 2650	56	51	50	43	45	-	-	CO1
214088	43 ATHOL ST, TURVEY PARK NSW 2650	58	53	52	42	43	-	-	CO1
214109	12 VEALE ST, ASHMONT NSW 2650	56	51	50	43	48	-	-	CO1
214110	1 ALEXANDER ST, ASHMONT NSW 2650	56	51	50	43	46	-	-	CO1
214147	13 MONTGOMERY ST, ASHMONT NSW 2650	56	51	50	43	47	-	-	CO1
214171	5 ALEXANDER ST, ASHMONT NSW 2650	56	51	50	43	46	-	-	CO1
214175	3 ALEXANDER ST, ASHMONT NSW 2650	56	51	50	43	47	-	-	CO1
214180	8 MONTGOMERY ST, ASHMONT NSW 2650	56	51	50	43	46	-	-	CO1
214204	7 ALEXANDER ST, ASHMONT NSW 2650	56	51	50	43	45	-	-	CO1
214207	9 ALEXANDER ST, ASHMONT NSW 2650	56	51	50	43	47	-	-	CO1
214216	11 ALEXANDER ST, ASHMONT NSW 2650	56	51	50	43	46	-	-	CO1
214230	14 VEALE ST, ASHMONT NSW 2650	56	51	50	43	49	-	-	CO1
214236	15 MONTGOMERY ST, ASHMONT NSW 2650	56	51	50	43	47	-	-	CO1
214267	13 ALEXANDER ST, ASHMONT NSW 2650	56	51	50	43	45	-	-	CO1
214270	120 COLEMAN ST, TURVEY PARK NSW 2650	58	53	52	42	44	-	-	CO1
214286	17 ALEXANDER ST, ASHMONT NSW 2650	56	51	50	43	45	-	-	CO1
214292	10 MONTGOMERY ST, ASHMONT NSW 2650	56	51	50	43	46	-	-	CO1
214296	118 COLEMAN ST, TURVEY PARK NSW 2650	58	53	52	42	44	-	-	CO1
214302	15 ALEXANDER ST, ASHMONT NSW 2650	56	51	50	43	47	-	-	CO1
214315	17 MONTGOMERY ST, ASHMONT NSW 2650	56	51	50	43	47	-	-	CO1
214333	19-21 ALEXANDER ST, ASHMONT NSW 2650	56	51	50	43	44	-	-	CO1
214335	23 ALEXANDER ST, ASHMONT NSW 2650	56	51	50	43	44	-	-	CO1
214343	1 BIRDWOOD ST, ASHMONT NSW 2650	56	51	50	43	47	-	-	CO1
214380	2 BIRDWOOD ST, ASHMONT NSW 2650	56	51	50	43	46	-	-	CO1
214397	19 MONTGOMERY ST, ASHMONT NSW 2650	56	51	50	43	47	-	-	CO1
214401	12 MONTGOMERY ST, ASHMONT NSW 2650	56	51	50	43	46	-	-	CO1
214415	18 VEALE ST, ASHMONT NSW 2650	56	51	50	43	49	-	-	CO1
214422	1 VASEY ST, ASHMONT NSW 2650	56	51	50	43	46	-	-	CO1
214434	3 BIRDWOOD ST, ASHMONT NSW 2650	56	51	50	43	46	-	-	CO1
214466	2 VASEY ST, ASHMONT NSW 2650	56	51	50	43	45	-	-	CO1
214469	4 BIRDWOOD ST, ASHMONT NSW 2650	56	51	50	43	45	-	-	CO1
214480	21 MONTGOMERY ST, ASHMONT NSW 2650	56	51	50	43	46	-	-	CO1
214483	14 MONTGOMERY ST, ASHMONT NSW 2650	56	51	50	43	47	-	-	CO1
214501	9 MACARTHUR ST, ASHMONT NSW 2650	56	51	50	43	44	-	-	CO1
214510	3 VASEY ST, ASHMONT NSW 2650	56	51	50	43	45	-	-	CO1
214511	20 VEALE ST, ASHMONT NSW 2650	56	51	50	43	48	-	-	CO1
214522	5 BIRDWOOD ST, ASHMONT NSW 2650	56	51	50	43	46	-	-	CO1
214542	4 VASEY ST, ASHMONT NSW 2650	56	51	50	43	44	-	-	CO1
214556	23 MONTGOMERY ST, ASHMONT NSW 2650	56	51	50	43	47	-	-	CO1
214560	6 BIRDWOOD ST, ASHMONT NSW 2650	56	51	50	43	44	-	-	CO1
214571	5 VASEY ST, ASHMONT NSW 2650	56	51	50	43	44	-	-	CO1
214578	2 FREYBERG ST, ASHMONT NSW 2650	56	51	50	43	46	-	-	CO1
214588	11 MACARTHUR ST, ASHMONT NSW 2650	56	51	50	43	45	-	-	CO1
214589	4 FREYBERG ST, ASHMONT NSW 2650	56	51	50	43	46	-	-	CO1
214614	6 VASEY ST, ASHMONT NSW 2650	56	51	50	43	44	-	-	CO1
214627	25 MONTGOMERY ST, ASHMONT NSW 2650	56	51	50	43	46	-	-	CO1
214630	1 DOCKER ST, WAGGA WAGGA NSW 2650	58	53	52	42	45	-	-	CO1
214632	8 BIRDWOOD ST, ASHMONT NSW 2650	56	51	50	43	44	-	-	CO1
214674	7 VASEY ST, ASHMONT NSW 2650	56	51	50	43	46	-	-	CO1
214696	13 MACARTHUR ST, ASHMONT NSW 2650	56	51	50	43	44	-	-	CO1
214711	27 MONTGOMERY ST, ASHMONT NSW 2650	56	51	50	43	48	-	-	CO1
214734	6 FREYBERG ST, ASHMONT NSW 2650	56	51	50	43	46	-	-	CO1
214763	9 VASEY ST, ASHMONT NSW 2650	56	51	50	43	45	-	-	CO1
214774	15 MACARTHUR ST, ASHMONT NSW 2650	56	51	50	43	44	-	-	CO1
214776	10 VASEY ST, ASHMONT NSW 2650	56	51	50	43	44	-	-	CO1
214804	8 FREYBERG ST, ASHMONT NSW 2650	56	51	50	43	46	-	-	CO1
214815	29 MONTGOMERY ST, ASHMONT NSW 2650	56	51	50	43	47	-	-	CO1
214895	10 FREYBERG ST, ASHMONT NSW 2650	56	51	50	43	46	-	-	CO1
214896	31 MONTGOMERY ST, ASHMONT NSW 2650	56	51	50	43	46	-	-	CO1
214956	12 FREYBERG ST, ASHMONT NSW 2650	56	51	50	43	47	-	-	CO1
214974	33 MONTGOMERY ST, ASHMONT NSW 2650	56	51	50	43	46	-	-	CO1
214998	15 VASEY ST, ASHMONT NSW 2650	56	51	50	43	45	-	-	CO1
215036	17 VASEY ST, ASHMONT NSW 2650	56	51	50	43	45	-	-	CO1
215038	16 FREYBERG ST, ASHMONT NSW 2650	56	51	50	43	46	-	-	CO1
215043	35 MONTGOMERY ST, ASHMONT NSW 2650	56	51	50	43	45	-	-	CO1
215055	56 CHASTON ST, WAGGA WAGGA NSW 2650	56	51	50	43	47	-	-	CO1
215081	58 CHASTON ST, WAGGA WAGGA NSW 2650	56	51	50	43	45	-	-	CO1
215127	37 MONTGOMERY ST, ASHMONT NSW 2650	56	51	50	43	45	-	-	CO1
215144	33 CHASTON ST, WAGGA WAGGA NSW 2650	56	51	50	43	45	-	-	CO1
215148	35 CHASTON ST, WAGGA WAGGA NSW 2650	56	51	50	43	44	-	-	CO1
215165	20 MACARTHUR ST, ASHMONT NSW 2650	56	51	50	43	44	-	-	CO1
215170	37 CHASTON ST, WAGGA WAGGA NSW 2650	56	51	50	43	45	-	-	CO1
215173	39 CHASTON ST, WAGGA WAGGA NSW 2650	56	51	50	43	45	-	-	CO1
215188	18 FREYBERG ST, ASHMONT NSW 2650	56	51	50	43	47	-	-	CO1

DISCLAIMER: Address data within this document is based on external sources.
SLR Consulting Pty Ltd makes no warranty regarding the data's accuracy or reliability for any purpose.

W.019 - Drainage Work

SLR ID	ADDRESS	NML Daytime	NML Daytime OOH	NML Evening	NML Night-time	Predicted Level LAeq(15min)	Additional Mitigation Daytime OOH	Additional Mitigation Evening *(>2 consecutive rest periods)	Additional Mitigation Night *(>2 consecutive sleep periods)
215192	80 CHASTON ST, WAGGA WAGGA NSW 2650	56	51	50	43	47	-	-	CO1
215193	41 CHASTON ST, WAGGA WAGGA NSW 2650	56	51	50	43	44	-	-	CO1
215211	43 CHASTON ST, WAGGA WAGGA NSW 2650	56	51	50	43	45	-	-	CO1
215213	39 MONTGOMERY ST, ASHMONT NSW 2650	56	51	50	43	47	-	-	CO1
215221	45 CHASTON ST, WAGGA WAGGA NSW 2650	56	51	50	43	45	-	-	CO1
215227	82 CHASTON ST, WAGGA WAGGA NSW 2650	56	51	50	43	47	-	-	CO1
215229	47 CHASTON ST, WAGGA WAGGA NSW 2650	56	51	50	43	45	-	-	CO1
215261	49 CHASTON ST, WAGGA WAGGA NSW 2650	56	51	50	43	45	-	-	CO1
215273	51 CHASTON ST, WAGGA WAGGA NSW 2650	56	51	50	43	44	-	-	CO1
215281	17 MALLORY ST, ASHMONT NSW 2650	56	51	50	43	44	-	-	CO1
215300	41 MONTGOMERY ST, ASHMONT NSW 2650	56	51	50	43	48	-	-	CO1
215306	2A CULLEN RD, WAGGA WAGGA NSW 2650	56	51	50	43	46	-	-	CO1
215328	2/55 CHASTON ST, WAGGA WAGGA NSW 2650	56	51	50	43	47	-	-	CO1
215336	26 MACARTHUR ST, ASHMONT NSW 2650	56	51	50	43	44	-	-	CO1
215354	28 MACARTHUR ST, ASHMONT NSW 2650	56	51	50	43	44	-	-	CO1
215355	43 MONTGOMERY ST, ASHMONT NSW 2650	56	51	50	43	48	-	-	CO1
215371	42 MEURANT AV, WAGGA WAGGA NSW 2650	56	51	50	43	44	-	-	CO1
215390	5 CULLEN RD, WAGGA WAGGA NSW 2650	56	51	50	43	45	-	-	CO1
215392	30 MACARTHUR ST, ASHMONT NSW 2650	56	51	50	43	44	-	-	CO1
215398	46 MEURANT AV, WAGGA WAGGA NSW 2650	56	51	50	43	44	-	-	CO1
215401	2 CULLEN RD, WAGGA WAGGA NSW 2650	56	51	50	43	45	-	-	CO1
215409	48 MEURANT AV, WAGGA WAGGA NSW 2650	56	51	50	43	44	-	-	CO1
215415	45 MONTGOMERY ST, ASHMONT NSW 2650	56	51	50	43	46	-	-	CO1
215421	50 MEURANT AV, WAGGA WAGGA NSW 2650	56	51	50	43	45	-	-	CO1
215428	52 MEURANT AV, WAGGA WAGGA NSW 2650	56	51	50	43	45	-	-	CO1
215438	54 MEURANT AV, WAGGA WAGGA NSW 2650	56	51	50	43	44	-	-	CO1
215443	56 MEURANT AV, WAGGA WAGGA NSW 2650	56	51	50	43	45	-	-	CO1
215448	32 MACARTHUR ST, ASHMONT NSW 2650	56	51	50	43	45	-	-	CO1
215463	47 MONTGOMERY ST, ASHMONT NSW 2650	56	51	50	43	44	-	-	CO1
215478	34 MACARTHUR ST, ASHMONT NSW 2650	56	51	50	43	46	-	-	CO1
215524	6 CULLEN RD, WAGGA WAGGA NSW 2650	56	51	50	43	45	-	-	CO1
215546	34 MACARTHUR ST, ASHMONT NSW 2650	56	51	50	43	44	-	-	CO1
215555	29 MALLORY ST, ASHMONT NSW 2650	56	51	50	43	44	-	-	CO1
215585	8 CULLEN RD, WAGGA WAGGA NSW 2650	56	51	50	43	44	-	-	CO1
215602	53 MEURANT AV, WAGGA WAGGA NSW 2650	56	51	50	43	44	-	-	CO1
215603	55 MEURANT AV, WAGGA WAGGA NSW 2650	56	51	50	43	46	-	-	CO1
215611	5 MORSHEAD ST, ASHMONT NSW 2650	56	51	50	43	45	-	-	CO1
215641	7 MORSHEAD ST, ASHMONT NSW 2650	56	51	50	43	45	-	-	CO1
215647	9 MORSHEAD ST, ASHMONT NSW 2650	56	51	50	43	44	-	-	CO1
215649	11 MORSHEAD ST, ASHMONT NSW 2650	56	51	50	43	44	-	-	CO1
215665	8 MACKAY PL, ASHMONT NSW 2650	56	51	50	43	45	-	-	CO1
215670	53 VEALE ST, ASHMONT NSW 2650	56	51	50	43	46	-	-	CO1
215680	7 MACKAY PL, ASHMONT NSW 2650	56	51	50	43	47	-	-	CO1
215683	11 CULLEN RD, WAGGA WAGGA NSW 2650	56	51	50	43	44	-	-	CO1
215690	35 MALLORY ST, ASHMONT NSW 2650	56	51	50	43	45	-	-	CO1
215693	9 MACKAY PL, ASHMONT NSW 2650	56	51	50	43	46	-	-	CO1
215694	17 MORSHEAD ST, ASHMONT NSW 2650	56	51	50	43	45	-	-	CO1
215697	56 VEALE ST, ASHMONT NSW 2650	56	51	50	43	44	-	-	CO1
215704	10 MACKAY PL, ASHMONT NSW 2650	56	51	50	43	45	-	-	CO1
215732	55 VEALE ST, ASHMONT NSW 2650	56	51	50	43	47	-	-	CO1
215756	21 MORSHEAD ST, ASHMONT NSW 2650	56	51	50	43	44	-	-	CO1
215763	14 SULLIVAN AV, WAGGA WAGGA NSW 2650	56	51	50	43	44	-	-	CO1
215769	58 VEALE ST, ASHMONT NSW 2650	56	51	50	43	44	-	-	CO1
215839	60 VEALE ST, ASHMONT NSW 2650	56	51	50	43	45	-	-	CO1
215852	5 MACKAY PL, ASHMONT NSW 2650	56	51	50	43	47	-	-	CO1
215860	2 MACKAY PL, ASHMONT NSW 2650	56	51	50	43	44	-	-	CO1
215865	1/57 VEALE ST, ASHMONT NSW 2650	56	51	50	43	44	-	-	CO1
215883	57 VEALE ST, ASHMONT NSW 2650	56	51	50	43	44	-	-	CO1
215891	4 MACKAY PL, ASHMONT NSW 2650	56	51	50	43	47	-	-	CO1
215906	3 MACKAY PL, ASHMONT NSW 2650	56	51	50	43	45	-	-	CO1
215915	62 VEALE ST, ASHMONT NSW 2650	56	51	50	43	44	-	-	CO1
215932	20 CULLEN RD, WAGGA WAGGA NSW 2650	56	51	50	43	44	-	-	CO1
215941	59 VEALE ST, ASHMONT NSW 2650	56	51	50	43	44	-	-	CO1
215981	19 MORSHEAD ST, ASHMONT NSW 2650	56	51	50	43	45	-	-	CO1
216000	64 VEALE ST, ASHMONT NSW 2650	56	51	50	43	44	-	-	CO1
216101	63 VEALE ST, ASHMONT NSW 2650	56	51	50	43	46	-	-	CO1
216132	10 CLOWES PL, ASHMONT NSW 2650	56	51	50	43	46	-	-	CO1
216156	9 CLOWES PL, ASHMONT NSW 2650	56	51	50	43	45	-	-	CO1
216168	65 VEALE ST, ASHMONT NSW 2650	56	51	50	43	45	-	-	CO1
216189	12 CLOWES PL, ASHMONT NSW 2650	56	51	50	43	45	-	-	CO1
216214	66 HARDY AV, WAGGA WAGGA NSW 2650	56	51	50	43	44	-	-	CO1
216244	8 CLOWES PL, ASHMONT NSW 2650	56	51	50	43	44	-	-	CO1
216395	5 CLOWES PL, ASHMONT NSW 2650	56	51	50	43	44	-	-	CO1
216397	6 CLOWES PL, ASHMONT NSW 2650	56	51	50	43	45	-	-	CO1
216465	17 CLOWES PL, ASHMONT NSW 2650	56	51	50	43	44	-	-	CO1
216497	1 DUNLOP PL, ASHMONT NSW 2650	56	51	50	43	45	-	-	CO1
216522	73 VEALE ST, ASHMONT NSW 2650	56	51	50	43	44	-	-	CO1
216754	80 VEALE ST, ASHMONT NSW 2650	56	51	50	43	44	-	-	CO1
1000208	1 WADE ST, TURVEY PARK NSW 2650	56	51	50	43	59	CO1	CO1	CO1, CO2, (RO,AO)*
1000209	2 PEACOCK DR, TURVEY PARK NSW 2650	56	51	50	43	60	CO1	CO1	CO1, CO2, (RO,AO)*
1000210	4A PEACOCK DR, TURVEY PARK NSW 2650	56	51	50	43	62	CO1	CO1	CO1, CO2, (RO,AO)*
1000211	4B PEACOCK DR, TURVEY PARK NSW 2650	56	51	50	43	62	CO1	CO1	CO1, CO2, (RO,AO)*
1000212	6A PEACOCK DR, TURVEY PARK NSW 2650	56	51	50	43	62	CO1	CO1	CO1, CO2, (RO,AO)*
1000213	6B PEACOCK DR, TURVEY PARK NSW 2650	56	51	50	43	64	CO1	CO1	CO1, CO2, (RO,AO)*
1000214	8A PEACOCK DR, TURVEY PARK NSW 2650	56	51	50	43	63	CO1	CO1	CO1, CO2, (RO,AO)*
1000215	8B PEACOCK DR, TURVEY PARK NSW 2650	56	51	50	43	66	CO1	CO1, CO2	CO1, CO2, (RO,AO)*
1000216	1/10 PEACOCK DR, TURVEY PARK NSW 2650	56	51	50	43	67	CO1, CO2	CO1, CO2	CO1, CO2, (RO,AO)*
1000217	2/10 PEACOCK DR, TURVEY PARK NSW 2650	56	51	50	43	67	CO1, CO2	CO1, CO2	CO1, CO2, (RO,AO)*
1000218	3/10 PEACOCK DR, TURVEY PARK NSW 2650	56	51	50	43	67	CO1, CO2	CO1, CO2	CO1, CO2, (RO,AO)*
1000219	4/10 PEACOCK DR, TURVEY PARK NSW 2650	56	51	50	43	66	CO1	CO1, CO2	CO1, CO2, (RO,AO)*
1000220	12 PEACOCK DR, TURVEY PARK NSW 2650	56	51	50	43	66	CO1	CO1, CO2	CO1, CO2, (RO,AO)*
1000221	14 PEACOCK DR, TURVEY PARK NSW 2650	56	51	50	43	67	CO1, CO2	CO1, CO2	CO1, CO2, (RO,AO)*
1000222	16 PEACOCK DR, TURVEY PARK NSW 2650	56	51	50	43	64	CO1	CO1	CO1, CO2, (RO,AO)*
1000223	20 PEACOCK DR, TURVEY PARK NSW 2650	56	51	50	43	63	CO1	CO1	CO1, CO2, (RO,AO)*
1000224	22 PEACOCK DR, TURVEY PARK NSW 2650	56	51	50	43	63	CO1	CO1	CO1, CO2, (RO,AO)*
1000225	24 PEACOCK DR, TURVEY PARK NSW 2650	56	51	50	43	62	CO1	CO1	CO1, CO2, (RO,AO)*
1000226	33 WADE ST, TURVEY PARK NSW 2650	56	51	50	43	55	CO1	CO1	CO1
1000227	20 WADE ST, TURVEY PARK NSW 2650	56	51	50	43	57	CO1	CO1	CO1
1000228	31 WADE ST, TURVEY PARK NSW 2650	56	51	50	43	55	CO1	CO1	CO1
1000229	29 WADE ST, TURVEY PARK NSW 2650	56	51	50	43	55	CO1	CO1	CO1
1000230	9 GALLOP AV, TURVEY PARK NSW 2650	56	51	50	43	60	CO1	CO1	CO1, CO2, (RO,AO)*
1000231	7 GALLOP AV, TURVEY PARK NSW 2650	56	51	50	43	57	CO1	CO1	CO1
1000232	5 GALLOP AV, TURVEY PARK NSW 2650	56	51	50	43	57	CO1	CO1	CO1
1000233	3 GALLOP AV, TURVEY PARK NSW 2650	56	51	50	43	56	CO1	CO1	CO1
1000234	16 WADE ST, TURVEY PARK NSW 2650	56	51	50	43	55	CO1	CO1	CO1
1000235	14 WADE ST, TURVEY PARK NSW 2650	56	51	50	43	53	CO1	CO1	CO1
1000236	1 GALLOP AV, TURVEY PARK NSW 2650	56	51	50	43	55	CO1	CO1	CO1
1000237	25 WADE ST, TURVEY PARK NSW 2650	56	51	50	43	55	CO1	CO1	CO1
1000238	23 COUCH CT, TURVEY PARK NSW 2650	56	51	50	43	54	CO1	CO1	CO1
1000239	7 COUCH CT, TURVEY PARK NSW 2650	56	51	50	43	53	CO1	CO1	CO1
1000240	6 COUCH CT, TURVEY PARK NSW 2650	56	51	50	43	54	CO1	CO1	CO1
1000241	19 WADE ST, TURVEY PARK NSW 2650	56	51	50	43	51	-	CO1	CO1
1000242	2 COUCH CT, TURVEY PARK NSW 2650	56	51	50	43	53	CO1	CO1	CO1
1000243	3 COUCH CT, TURVEY PARK NSW 2650	56	51	50	43	52	CO1	CO1	CO1
1000244	5 COUCH CT, TURVEY PARK NSW 2650	56	51	50	43	48	-	-	CO1
1000245	4 COUCH CT, TURVEY PARK NSW 2650	56	51	50	43	52	CO1	CO1	CO1
1000246	15 WADE ST, TURVEY PARK NSW 2650	56	51	50	43	51	-	CO1	CO1
1000247	13 WADE ST, TURVEY PARK NSW 2650	56	51	50	43	54	CO1	CO1	CO1
1000248	11 WADE ST, TURVEY PARK NSW 2650	56	51	50	43	53	CO1	CO1	CO1
1000249	9 WADE ST, TURVEY PARK NSW 2650	56	51	50	43	49	-	-	CO1
1000250	7 WADE ST, TURVEY PARK NSW 2650	56	51	50	43	56	CO1	CO1	CO1
1000251	6 WADE ST, TURVEY PARK NSW 2650	56	51	50	43	56	CO1	CO1	CO1
1000252	4 GALLOP AV, TURVEY PARK NSW 2650	56	51	50	43	56	CO1	CO1	CO1
1000253	6 GALLOP AV, TURVEY PARK NSW 2650	56	51	50	43	58	CO1	CO1	CO1
1000254	8 GALLOP AV, TURVEY PARK NSW 2650	56	51	50	43	57	CO1	CO1	CO1
1000255	10 GALLOP AV, TURVEY PARK NSW 2650	56	51	50	43	57	CO1	CO1	CO1

DISCLAIMER: Address data within this document is based on external sources.
SLR Consulting Pty Ltd makes no warranty regarding the data's accuracy or reliability for any purpose.

W.019 - Drainage Work

SLR ID	ADDRESS	NML Daytime	NML Daytime OOH	NML Evening	NML Night-time	Predicted Level LAeq(15min)	Additional Mitigation Daytime OOH	Additional Mitigation Evening *(>2 consecutive rest periods)	Additional Mitigation Night *(>2 consecutive sleep periods)
1000256	12 GALLOP AV, TURVEY PARK NSW 2650	56	51	50	43	59	CO1	CO1	CO1, CO2, (RO,AO)*
1000257	9 PEACOCK DR, TURVEY PARK NSW 2650	56	51	50	43	60	CO1	CO1	CO1, CO2, (RO,AO)*
1000258	7 PEACOCK DR, TURVEY PARK NSW 2650	56	51	50	43	61	CO1	CO1	CO1, CO2, (RO,AO)*
1000259	5 PEACOCK DR, TURVEY PARK NSW 2650	56	51	50	43	62	CO1	CO1	CO1, CO2, (RO,AO)*
1000260	3 PEACOCK DR, TURVEY PARK NSW 2650	56	51	50	43	61	CO1	CO1	CO1, CO2, (RO,AO)*
1000261	4 WADE ST, TURVEY PARK NSW 2650	56	51	50	43	61	CO1	CO1	CO1, CO2, (RO,AO)*
1000262	196 FERNLEIGH RD, GLENFIELD PARK NSW 2650	60	60	60	45	49	-	-	CO1
1000457	103 COLEMAN ST, TURVEY PARK NSW 2650	58	53	52	42	43	-	-	CO1
1000925	21 WADE ST, TURVEY PARK NSW 2650	56	51	50	43	51	-	CO1	CO1
1000926	20 HELY AV, TURVEY PARK NSW 2650	56	51	50	43	53	CO1	CO1	CO1
1000927	27 WADE ST, TURVEY PARK NSW 2650	56	51	50	43	54	CO1	CO1	CO1
1000928	1 COUCH CT, TURVEY PARK NSW 2650	56	51	50	43	52	CO1	CO1	CO1
1000929	10 WADE ST, TURVEY PARK NSW 2650	56	51	50	43	56	CO1	CO1	CO1
1000930	12 WADE ST, TURVEY PARK NSW 2650	56	51	50	43	54	CO1	CO1	CO1
1000931	18 PEACOCK DR, TURVEY PARK NSW 2650	56	51	50	43	64	CO1	CO1	CO1, CO2, (RO,AO)*
1106862	3/4 MADANG ST, ASHMONT NSW 2650	56	51	50	43	44	-	-	CO1
1107072	36 MACARTHUR ST, ASHMONT NSW 2650	56	51	50	43	47	-	-	CO1
1107103	25 TARAKAN AV, ASHMONT NSW 2650	56	51	50	43	47	-	-	CO1
1107116	2/3 NARDOO ST, GLENFIELD PARK NSW 2650	56	51	50	43	44	-	-	CO1
1107124	1/3 NARDOO ST, GLENFIELD PARK NSW 2650	56	51	50	43	44	-	-	CO1
1107219	16 VEALE ST, ASHMONT NSW 2650	56	51	50	43	49	-	-	CO1
1107339	67 VEALE ST, ASHMONT NSW 2650	56	51	50	43	46	-	-	CO1
1107434	4/33 WREN ST, MOUNT AUSTIN NSW 2650	56	51	50	43	49	-	-	CO1
1107510	SHEPHERDS PARK SCHOOL 125-129 FERNLEIGH	56	51	50	43	58	CO1	CO1	CO1
1107556	26 PEACOCK DR, TURVEY PARK NSW 2650	56	51	50	43	61	CO1	CO1	CO1, CO2, (RO,AO)*
1107626	10 HUNTER ST, MOUNT AUSTIN NSW 2650	56	51	50	43	46	-	-	CO1
1107921	9A HELY AV, TURVEY PARK NSW 2650	56	51	50	43	46	-	-	CO1
1108070	65 BOURKE ST, TURVEY PARK NSW 2650	58	53	52	42	44	-	-	CO1
1108086	2/69 BOURKE ST, TURVEY PARK NSW 2650	58	53	52	42	43	-	-	CO1
1108091	2/65 BOURKE ST, TURVEY PARK NSW 2650	58	53	52	42	44	-	-	CO1
1110422	10 Elanora Pl, Glenfield Park NSW 2650	56	51	50	43	44	-	-	CO1
1110447	20 Hely Ave, Turvey Park NSW 2650	56	51	50	43	52	CO1	CO1	CO1
1110448	22 TARAKAN AVE, ASHMONT NSW 2650	56	51	50	43	47	-	-	CO1

DISCLAIMER: Address data within this document is based on external sources.
SLR Consulting Pty Ltd makes no warranty regarding the data's accuracy or reliability for any purpose.

W.020 - Signalling Work

SLR ID	ADDRESS	NML Daytime	NML Daytime OOH	NML Evening	NML Night-time	Predicted Level LAeq(15min)	Additional Mitigation Daytime OOH	Additional Mitigation Evening *(>2 consecutive rest periods)	Additional Mitigation Night *(>2 consecutive sleep periods)
207178	68 JACK AV, MOUNT AUSTIN NSW 2650	56	51	50	43	44	-	-	CO1
207622	1/5 ADJIN ST, MOUNT AUSTIN NSW 2650	56	51	50	43	44	-	-	CO1
207821	65 JACK AV, MOUNT AUSTIN NSW 2650	56	51	50	43	45	-	-	CO1
207825	67 JACK AV, MOUNT AUSTIN NSW 2650	56	51	50	43	44	-	-	CO1
207859	71 JACK AV, MOUNT AUSTIN NSW 2650	56	51	50	43	44	-	-	CO1
207900	73 JACK AV, MOUNT AUSTIN NSW 2650	56	51	50	43	45	-	-	CO1
207952	1 ADJIN ST, MOUNT AUSTIN NSW 2650	56	51	50	43	44	-	-	CO1
208160	21 DOVE ST, MOUNT AUSTIN NSW 2650	56	51	50	43	44	-	-	CO1
208174	26 HUNTER ST, MOUNT AUSTIN NSW 2650	56	51	50	43	44	-	-	CO1
208253	19 DOVE ST, MOUNT AUSTIN NSW 2650	56	51	50	43	46	-	-	CO1
208259	4 WREN ST, MOUNT AUSTIN NSW 2650	56	51	50	43	44	-	-	CO1
208268	6 WREN ST, MOUNT AUSTIN NSW 2650	56	51	50	43	45	-	-	CO1
208270	28 WREN ST, MOUNT AUSTIN NSW 2650	56	51	50	43	44	-	-	CO1
208276	13 HUNTER ST, MOUNT AUSTIN NSW 2650	56	51	50	43	45	-	-	CO1
208279	26 WREN ST, MOUNT AUSTIN NSW 2650	56	51	50	43	45	-	-	CO1
208283	18 WREN ST, MOUNT AUSTIN NSW 2650	56	51	50	43	45	-	-	CO1
208286	20 WREN ST, MOUNT AUSTIN NSW 2650	56	51	50	43	45	-	-	CO1
208290	24 WREN ST, MOUNT AUSTIN NSW 2650	56	51	50	43	44	-	-	CO1
208294	14 WREN ST, MOUNT AUSTIN NSW 2650	56	51	50	43	46	-	-	CO1
208296	12 WREN ST, MOUNT AUSTIN NSW 2650	56	51	50	43	44	-	-	CO1
208309	8 WREN ST, MOUNT AUSTIN NSW 2650	56	51	50	43	45	-	-	CO1
208330	4/70 FERNLEIGH RD, MOUNT AUSTIN NSW 2650	58	53	52	42	44	-	-	CO1
208345	17 DOVE ST, MOUNT AUSTIN NSW 2650	56	51	50	43	44	-	-	CO1
208353	1/30 NARDOO ST, GLENFIELD PARK NSW 2650	56	51	50	43	44	-	-	CO1
208383	3/31 WREN ST, MOUNT AUSTIN NSW 2650	56	51	50	43	44	-	-	CO1
208427	15 DOVE ST, MOUNT AUSTIN NSW 2650	56	51	50	43	44	-	-	CO1
208489	35 GILMORE AV, MOUNT AUSTIN NSW 2650	56	51	50	43	44	-	-	CO1
208495	39 GILMORE AV, MOUNT AUSTIN NSW 2650	56	51	50	43	44	-	-	CO1
208504	37 GILMORE AV, MOUNT AUSTIN NSW 2650	56	51	50	43	44	-	-	CO1
208521	16 DOVE ST, MOUNT AUSTIN NSW 2650	56	51	50	43	44	-	-	CO1
208563	13 DOVE ST, MOUNT AUSTIN NSW 2650	56	51	50	43	45	-	-	CO1
208577	1 WREN ST, MOUNT AUSTIN NSW 2650	56	51	50	43	46	-	-	CO1
208580	16 HUNTER ST, MOUNT AUSTIN NSW 2650	56	51	50	43	44	-	-	CO1
208583	3 WREN ST, MOUNT AUSTIN NSW 2650	56	51	50	43	46	-	-	CO1
208589	15 WREN ST, MOUNT AUSTIN NSW 2650	56	51	50	43	44	-	-	CO1
208595	11 WREN ST, MOUNT AUSTIN NSW 2650	56	51	50	43	44	-	-	CO1
208602	17 WREN ST, MOUNT AUSTIN NSW 2650	56	51	50	43	46	-	-	CO1
208603	9 HUNTER ST, MOUNT AUSTIN NSW 2650	56	51	50	43	46	-	-	CO1
208607	26 CONDON AV, MOUNT AUSTIN NSW 2650	56	51	50	43	44	-	-	CO1
208608	5 WREN ST, MOUNT AUSTIN NSW 2650	56	51	50	43	46	-	-	CO1
208609	9 WREN ST, MOUNT AUSTIN NSW 2650	56	51	50	43	44	-	-	CO1
208612	7 WREN ST, MOUNT AUSTIN NSW 2650	56	51	50	43	46	-	-	CO1
208615	13 WREN ST, MOUNT AUSTIN NSW 2650	56	51	50	43	45	-	-	CO1
208659	11 DOVE ST, MOUNT AUSTIN NSW 2650	56	51	50	43	45	-	-	CO1
208678	14 HUNTER ST, MOUNT AUSTIN NSW 2650	56	51	50	43	46	-	-	CO1
208690	36 CONDON AV, MOUNT AUSTIN NSW 2650	56	51	50	43	44	-	-	CO1
208708	7 HUNTER ST, MOUNT AUSTIN NSW 2650	56	51	50	43	45	-	-	CO1
208727	12 DOVE ST, MOUNT AUSTIN NSW 2650	56	51	50	43	47	-	-	CO1
208761	8 QUAIL ST, MOUNT AUSTIN NSW 2650	56	51	50	43	46	-	-	CO1
208767	42 CONDON AV, MOUNT AUSTIN NSW 2650	56	51	50	43	44	-	-	CO1
208775	9 DOVE ST, MOUNT AUSTIN NSW 2650	56	51	50	43	47	-	-	CO1
208783	24 NARDOO ST, GLENFIELD PARK NSW 2650	56	51	50	43	44	-	-	CO1
208795	11 QUAIL ST, MOUNT AUSTIN NSW 2650	56	51	50	43	47	-	-	CO1
208804	5 HUNTER ST, MOUNT AUSTIN NSW 2650	56	51	50	43	47	-	-	CO1
208807	11 FINCH PL, MOUNT AUSTIN NSW 2650	56	51	50	43	45	-	-	CO1
208817	10 FINCH PL, MOUNT AUSTIN NSW 2650	56	51	50	43	48	-	-	CO1
208845	12 FINCH PL, MOUNT AUSTIN NSW 2650	56	51	50	43	44	-	-	CO1
208848	21 CONDON AV, MOUNT AUSTIN NSW 2650	56	51	50	43	44	-	-	CO1
208865	7 DOVE ST, MOUNT AUSTIN NSW 2650	56	51	50	43	46	-	-	CO1
208870	6 QUAIL ST, MOUNT AUSTIN NSW 2650	56	51	50	43	46	-	-	CO1
208882	9 QUAIL ST, MOUNT AUSTIN NSW 2650	56	51	50	43	47	-	-	CO1
208900	51 HELY AV, MOUNT AUSTIN NSW 2650	56	51	50	43	46	-	-	CO1
208901	25 CONDON AV, MOUNT AUSTIN NSW 2650	56	51	50	43	45	-	-	CO1
208910	9 FINCH PL, MOUNT AUSTIN NSW 2650	56	51	50	43	44	-	-	CO1
208913	8 HUNTER ST, MOUNT AUSTIN NSW 2650	56	51	50	43	46	-	-	CO1
208925	27 CONDON AV, MOUNT AUSTIN NSW 2650	56	51	50	43	45	-	-	CO1
208928	29 CONDON AV, MOUNT AUSTIN NSW 2650	56	51	50	43	44	-	-	CO1
208943	4 QUAIL ST, MOUNT AUSTIN NSW 2650	56	51	50	43	45	-	-	CO1
208949	13 FINCH PL, MOUNT AUSTIN NSW 2650	56	51	50	43	45	-	-	CO1
208972	7 QUAIL ST, MOUNT AUSTIN NSW 2650	56	51	50	43	46	-	-	CO1
208974	33 CONDON AV, MOUNT AUSTIN NSW 2650	56	51	50	43	44	-	-	CO1
208984	37 CONDON AV, MOUNT AUSTIN NSW 2650	56	51	50	43	45	-	-	CO1
208987	35 CONDON AV, MOUNT AUSTIN NSW 2650	56	51	50	43	45	-	-	CO1
209010	6 HUNTER ST, MOUNT AUSTIN NSW 2650	56	51	50	43	46	-	-	CO1
209012	39 CONDON AV, MOUNT AUSTIN NSW 2650	56	51	50	43	46	-	-	CO1
209023	3 HUNTER ST, MOUNT AUSTIN NSW 2650	56	51	50	43	45	-	-	CO1
209024	114 FERNLEIGH RD, MOUNT AUSTIN NSW 2650	56	51	50	43	44	-	-	CO1
209041	6 DOVE ST, MOUNT AUSTIN NSW 2650	56	51	50	43	47	-	-	CO1
209044	116 FERNLEIGH RD, MOUNT AUSTIN NSW 2650	56	51	50	43	44	-	-	CO1
209056	60 HEATH ST, TURVEY PARK NSW 2650	58	53	52	42	43	-	-	CO1
209059	3 DOVE ST, MOUNT AUSTIN NSW 2650	56	51	50	43	44	-	-	CO1
209062	120 FERNLEIGH RD, MOUNT AUSTIN NSW 2650	56	51	50	43	45	-	-	CO1
209064	118 FERNLEIGH RD, MOUNT AUSTIN NSW 2650	56	51	50	43	44	-	-	CO1
209071	2 QUAIL ST, MOUNT AUSTIN NSW 2650	56	51	50	43	47	-	-	CO1
209075	14 FINCH PL, MOUNT AUSTIN NSW 2650	56	51	50	43	45	-	-	CO1
209078	45 NARDOO ST, GLENFIELD PARK NSW 2650	56	51	50	43	44	-	-	CO1
209086	122 FERNLEIGH RD, MOUNT AUSTIN NSW 2650	56	51	50	43	45	-	-	CO1
209087	126 FERNLEIGH RD, MOUNT AUSTIN NSW 2650	56	51	50	43	48	-	-	CO1
209090	5 QUAIL ST, MOUNT AUSTIN NSW 2650	56	51	50	43	45	-	-	CO1
209107	124 FERNLEIGH RD, MOUNT AUSTIN NSW 2650	56	51	50	43	45	-	-	CO1
209132	1 HUNTER ST, MOUNT AUSTIN NSW 2650	56	51	50	43	46	-	-	CO1
209134	75 FERNLEIGH RD, TURVEY PARK NSW 2650	58	53	52	42	44	-	-	CO1
209141	7 FINCH PL, MOUNT AUSTIN NSW 2650	56	51	50	43	47	-	-	CO1
209161	130 FERNLEIGH RD, MOUNT AUSTIN NSW 2650	56	51	50	43	47	-	-	CO1
209166	29 BLUETT CR, TURVEY PARK NSW 2650	58	53	52	42	43	-	-	CO1
209182	132 FERNLEIGH RD, MOUNT AUSTIN NSW 2650	56	51	50	43	47	-	-	CO1
209190	31 BLUETT CR, TURVEY PARK NSW 2650	58	53	52	42	43	-	-	CO1
209204	1 DOVE ST, MOUNT AUSTIN NSW 2650	56	51	50	43	46	-	-	CO1
209207	134 FERNLEIGH RD, MOUNT AUSTIN NSW 2650	56	51	50	43	47	-	-	CO1
209213	35 BLUETT CR, TURVEY PARK NSW 2650	58	53	52	42	43	-	-	CO1
209215	136 FERNLEIGH RD, MOUNT AUSTIN NSW 2650	56	51	50	43	48	-	-	CO1
209218	33 BLUETT CR, TURVEY PARK NSW 2650	58	53	52	42	43	-	-	CO1
209226	27 BLUETT CR, TURVEY PARK NSW 2650	58	53	52	42	44	-	-	CO1
209228	4 DOVE ST, MOUNT AUSTIN NSW 2650	56	51	50	43	45	-	-	CO1
209230	3 QUAIL ST, MOUNT AUSTIN NSW 2650	56	51	50	43	46	-	-	CO1
209237	2 DOVE ST, MOUNT AUSTIN NSW 2650	56	51	50	43	47	-	-	CO1
209256	142 FERNLEIGH RD, MOUNT AUSTIN NSW 2650	56	51	50	43	47	-	-	CO1
209257	138 FERNLEIGH RD, MOUNT AUSTIN NSW 2650	56	51	50	43	47	-	-	CO1
209278	140 FERNLEIGH RD, MOUNT AUSTIN NSW 2650	56	51	50	43	47	-	-	CO1
209281	144 FERNLEIGH RD, MOUNT AUSTIN NSW 2650	56	51	50	43	49	-	-	CO1
209299	56 HODSON AV, TURVEY PARK NSW 2650	58	53	52	42	44	-	-	CO1
209304	41 NARDOO ST, GLENFIELD PARK NSW 2650	56	51	50	43	45	-	-	CO1
209305	146 FERNLEIGH RD, MOUNT AUSTIN NSW 2650	56	51	50	43	47	-	-	CO1
209313	32 BLUETT CR, TURVEY PARK NSW 2650	58	53	52	42	43	-	-	CO1
209314	148 FERNLEIGH RD, MOUNT AUSTIN NSW 2650	56	51	50	43	46	-	-	CO1
209317	58 HODSON AV, TURVEY PARK NSW 2650	58	53	52	42	43	-	-	CO1
209325	30 BLUETT CR, TURVEY PARK NSW 2650	58	53	52	42	44	-	-	CO1
209326	25 BLUETT CR, TURVEY PARK NSW 2650	58	53	52	42	43	-	-	CO1
209327	1 QUAIL ST, MOUNT AUSTIN NSW 2650	56	51	50	43	48	-	-	CO1
209335	6 FINCH PL, MOUNT AUSTIN NSW 2650	56	51	50	43	47	-	-	CO1
209337	93-95 BOURKE ST, TURVEY PARK NSW 2650	58	53	52	42	44	-	-	CO1
209338	150 FERNLEIGH RD, MOUNT AUSTIN NSW 2650	56	51	50	43	46	-	-	CO1
209339	1 FINCH PL, MOUNT AUSTIN NSW 2650	56	51	50	43	48	-	-	CO1
209345	2 FINCH PL, MOUNT AUSTIN NSW 2650	56	51	50	43	49	-	-	CO1
209347	26 BLUETT CR, TURVEY PARK NSW 2650	58	53	52	42	44	-	-	CO1
209350	28 BLUETT CR, TURVEY PARK NSW 2650	58	53	52	42	43	-	-	CO1

DISCLAIMER: Address data within this document is based on external sources.
SLR Consulting Pty Ltd makes no warranty regarding the data's accuracy or reliability for any purpose.

W.020 - Signalling Work

SLR ID	ADDRESS	NML Daytime	NML Daytime OOH	NML Evening	NML Night-time	Predicted Level LAeq(15min)	Additional Mitigation Daytime OOH	Additional Mitigation Evening *(>2 consecutive rest periods)	Additional Mitigation Night *(>2 consecutive sleep periods)
209365	152 FERNLEIGH RD, MOUNT AUSTIN NSW 2650	56	51	50	43	46	-	-	CO1
209371	3 FINCH PL, MOUNT AUSTIN NSW 2650	56	51	50	43	48	-	-	CO1
209381	156 FERNLEIGH RD, MOUNT AUSTIN NSW 2650	56	51	50	43	48	-	-	CO1
209383	1/160-162 FERNLEIGH RD, MOUNT AUSTIN NSW 2	56	51	50	43	44	-	-	CO1
209397	154 FERNLEIGH RD, MOUNT AUSTIN NSW 2650	56	51	50	43	46	-	-	CO1
209409	23 BLUETT CR, TURVEY PARK NSW 2650	58	53	52	42	45	-	-	CO1
209414	4 FINCH PL, MOUNT AUSTIN NSW 2650	56	51	50	43	47	-	-	CO1
209423	5 FINCH PL, MOUNT AUSTIN NSW 2650	56	51	50	43	48	-	-	CO1
209425	158 FERNLEIGH RD, MOUNT AUSTIN NSW 2650	56	51	50	43	46	-	-	CO1
209458	166 FERNLEIGH RD, MOUNT AUSTIN NSW 2650	56	51	50	43	45	-	-	CO1
209477	166A FERNLEIGH RD, MOUNT AUSTIN NSW 2650	56	51	50	43	47	-	-	CO1
209489	21 BLUETT CR, TURVEY PARK NSW 2650	58	53	52	42	45	-	-	CO1
209508	170 FERNLEIGH RD, MOUNT AUSTIN NSW 2650	56	51	50	43	47	-	-	CO1
209522	168 FERNLEIGH RD, MOUNT AUSTIN NSW 2650	56	51	50	43	47	-	-	CO1
209531	91 BOURKE ST, TURVEY PARK NSW 2650	58	53	52	42	46	-	-	CO1
209552	172 FERNLEIGH RD, MOUNT AUSTIN NSW 2650	56	51	50	43	47	-	-	CO1
209562	174 FERNLEIGH RD, MOUNT AUSTIN NSW 2650	56	51	50	43	49	-	-	CO1
209590	22 BLUETT CR, TURVEY PARK NSW 2650	58	53	52	42	46	-	-	CO1
209595	176 FERNLEIGH RD, MOUNT AUSTIN NSW 2650	56	51	50	43	52	CO1	CO1	CO1
209636	178 FERNLEIGH RD, MOUNT AUSTIN NSW 2650	56	51	50	43	50	-	-	CO1
209640	182 FERNLEIGH RD, MOUNT AUSTIN NSW 2650	56	51	50	43	51	-	CO1	CO1
209646	180 FERNLEIGH RD, MOUNT AUSTIN NSW 2650	56	51	50	43	51	-	CO1	CO1
209666	20 BLUETT CR, TURVEY PARK NSW 2650	58	53	52	42	44	-	-	CO1
209672	186 FERNLEIGH RD, MOUNT AUSTIN NSW 2650	56	51	50	43	49	-	-	CO1
209681	184 FERNLEIGH RD, MOUNT AUSTIN NSW 2650	56	51	50	43	49	-	-	CO1
209698	87 BOURKE ST, TURVEY PARK NSW 2650	58	53	52	42	45	-	-	CO1
209699	2 ELANORA PL, GLENFIELD PARK NSW 2650	56	51	50	43	44	-	-	CO1
209741	15 BLUETT CR, TURVEY PARK NSW 2650	58	53	52	42	43	-	-	CO1
209756	2/6 NARDOO ST, GLENFIELD PARK NSW 2650	56	51	50	43	44	-	-	CO1
209774	2/6 NARDOO ST, GLENFIELD PARK NSW 2650	56	51	50	43	44	-	-	CO1
209790	85 BOURKE ST, TURVEY PARK NSW 2650	58	53	52	42	45	-	-	CO1
209806	13 BLUETT CR, TURVEY PARK NSW 2650	58	53	52	42	43	-	-	CO1
209817	32 MAIR ST, TURVEY PARK NSW 2650	58	53	52	42	43	-	-	CO1
209833	44 HEATH ST, TURVEY PARK NSW 2650	58	53	52	42	43	-	-	CO1
209835	16 BLUETT CR, TURVEY PARK NSW 2650	58	53	52	42	43	-	-	CO1
209872	83 BOURKE ST, TURVEY PARK NSW 2650	58	53	52	42	46	-	-	CO1
209896	11 BLUETT CR, TURVEY PARK NSW 2650	58	53	52	42	44	-	-	CO1
209938	14 BLUETT CR, TURVEY PARK NSW 2650	58	53	52	42	43	-	-	CO1
209945	40 HEATH ST, TURVEY PARK NSW 2650	58	53	52	42	43	-	-	CO1
209970	81 BOURKE ST, TURVEY PARK NSW 2650	58	53	52	42	45	-	-	CO1
209973	29 NARDOO ST, GLENFIELD PARK NSW 2650	56	51	50	43	45	-	-	CO1
210004	27 NARDOO ST, GLENFIELD PARK NSW 2650	56	51	50	43	45	-	-	CO1
210006	25 NARDOO ST, GLENFIELD PARK NSW 2650	56	51	50	43	44	-	-	CO1
210008	23 NARDOO ST, GLENFIELD PARK NSW 2650	56	51	50	43	44	-	-	CO1
210011	12 BLUETT CR, TURVEY PARK NSW 2650	58	53	52	42	46	-	-	CO1
210036	2/29 NARDOO ST, GLENFIELD PARK NSW 2650	56	51	50	43	47	-	-	CO1
210058	23 MAIR ST, TURVEY PARK NSW 2650	58	53	52	42	43	-	-	CO1
210060	79 BOURKE ST, TURVEY PARK NSW 2650	58	53	52	42	46	-	-	CO1
210072	17 NARDOO ST, GLENFIELD PARK NSW 2650	56	51	50	43	44	-	-	CO1
210088	24 MAIR ST, TURVEY PARK NSW 2650	58	53	52	42	43	-	-	CO1
210093	10 BLUETT CR, TURVEY PARK NSW 2650	58	53	52	42	44	-	-	CO1
210102	5 BLUETT CR, TURVEY PARK NSW 2650	58	53	52	42	43	-	-	CO1
210132	77 BOURKE ST, TURVEY PARK NSW 2650	58	53	52	42	46	-	-	CO1
210158	86 BOURKE ST, TURVEY PARK NSW 2650	56	51	50	43	45	-	-	CO1
210160	3 BLUETT CR, TURVEY PARK NSW 2650	58	53	52	42	44	-	-	CO1
210179	56 BLAMEY ST, TURVEY PARK NSW 2650	58	53	52	42	43	-	-	CO1
210185	4/23 TUCKER ST, TURVEY PARK NSW 2650	56	51	50	43	46	-	-	CO1
210199	75 BOURKE ST, TURVEY PARK NSW 2650	58	53	52	42	45	-	-	CO1
210218	84 BOURKE ST, TURVEY PARK NSW 2650	56	51	50	43	46	-	-	CO1
210224	22 TUCKER ST, TURVEY PARK NSW 2650	56	51	50	43	44	-	-	CO1
210229	1 BLUETT CR, TURVEY PARK NSW 2650	58	53	52	42	44	-	-	CO1
210237	6 BLUETT CR, TURVEY PARK NSW 2650	58	53	52	42	44	-	-	CO1
210282	73 BOURKE ST, TURVEY PARK NSW 2650	58	53	52	42	46	-	-	CO1
210283	21 HELY AV, TURVEY PARK NSW 2650	56	51	50	43	48	-	-	CO1
210291	21 TUCKER ST, TURVEY PARK NSW 2650	56	51	50	43	45	-	-	CO1
210333	4 BLUETT CR, TURVEY PARK NSW 2650	58	53	52	42	47	-	-	CO1
210334	20 TUCKER ST, TURVEY PARK NSW 2650	56	51	50	43	47	-	-	CO1
210350	82 BOURKE ST, TURVEY PARK NSW 2650	56	51	50	43	46	-	-	CO1
210372	SHEPHERDS PARK SCHOOL 125-129 FERNLEIGH	56	51	50	43	52	CO1	CO1	CO1
210381	19 HELY AV, TURVEY PARK NSW 2650	56	51	50	43	48	-	-	CO1
210384	19 TUCKER ST, TURVEY PARK NSW 2650	56	51	50	43	48	-	-	CO1
210413	2 BLUETT CR, TURVEY PARK NSW 2650	58	53	52	42	48	-	-	CO1
210424	80 BOURKE ST, TURVEY PARK NSW 2650	56	51	50	43	46	-	-	CO1
210427	18 TUCKER ST, TURVEY PARK NSW 2650	56	51	50	43	44	-	-	CO1
210434	62 BLAMEY ST, TURVEY PARK NSW 2650	58	53	52	42	49	-	-	CO1
210438	60 BLAMEY ST, TURVEY PARK NSW 2650	58	53	52	42	46	-	-	CO1
210461	17 TUCKER ST, TURVEY PARK NSW 2650	56	51	50	43	46	-	-	CO1
210469	78 BOURKE ST, TURVEY PARK NSW 2650	56	51	50	43	44	-	-	CO1
210472	17 HELY AV, TURVEY PARK NSW 2650	56	51	50	43	48	-	-	CO1
210495	16 TUCKER ST, TURVEY PARK NSW 2650	56	51	50	43	47	-	-	CO1
210511	15 TUCKER ST, TURVEY PARK NSW 2650	56	51	50	43	47	-	-	CO1
210512	1/34 HALLORAN ST, TURVEY PARK NSW 2650	58	53	52	42	43	-	-	CO1
210513	30 HEATH ST, TURVEY PARK NSW 2650	58	53	52	42	44	-	-	CO1
210530	157 FERNLEIGH RD, GLENFIELD PARK NSW 2650	56	51	50	43	44	-	-	CO1
210533	76 BOURKE ST, TURVEY PARK NSW 2650	56	51	50	43	48	-	-	CO1
210544	SHEPHERDS PARK SCHOOL 125-129 FERNLEIGH	56	51	50	43	50	-	-	CO1
210547	15 HELY AV, TURVEY PARK NSW 2650	56	51	50	43	49	-	-	CO1
210550	29 DALTON ST, TURVEY PARK NSW 2650	58	53	52	42	44	-	-	CO1
210563	14 TUCKER ST, TURVEY PARK NSW 2650	56	51	50	43	44	-	-	CO1
210569	32 HALLORAN ST, TURVEY PARK NSW 2650	58	53	52	42	43	-	-	CO1
210573	13 TUCKER ST, TURVEY PARK NSW 2650	56	51	50	43	47	-	-	CO1
210590	74 BOURKE ST, TURVEY PARK NSW 2650	56	51	50	43	46	-	-	CO1
210594	38 DALTON ST, TURVEY PARK NSW 2650	58	53	52	42	43	-	-	CO1
210610	61 BLAMEY ST, TURVEY PARK NSW 2650	58	53	52	42	44	-	-	CO1
210617	13 HELY AV, TURVEY PARK NSW 2650	56	51	50	43	49	-	-	CO1
210620	12 TUCKER ST, TURVEY PARK NSW 2650	56	51	50	43	49	-	-	CO1
210621	27 DALTON ST, TURVEY PARK NSW 2650	58	53	52	42	45	-	-	CO1
210638	11 TUCKER ST, TURVEY PARK NSW 2650	56	51	50	43	47	-	-	CO1
210645	71 BOURKE ST, TURVEY PARK NSW 2650	58	53	52	42	47	-	-	CO1
210680	36 DALTON ST, TURVEY PARK NSW 2650	58	53	52	42	45	-	-	CO1
210683	72 BOURKE ST, TURVEY PARK NSW 2650	56	51	50	43	48	-	-	CO1
210699	24 HEATH ST, TURVEY PARK NSW 2650	58	53	52	42	43	-	-	CO1
210719	11 HELY AV, TURVEY PARK NSW 2650	56	51	50	43	51	-	CO1	CO1
210734	9 TUCKER ST, TURVEY PARK NSW 2650	56	51	50	43	47	-	-	CO1
210747	1/69 BOURKE ST, TURVEY PARK NSW 2650	58	53	52	42	47	-	-	CO1
210748	25 DALTON ST, TURVEY PARK NSW 2650	58	53	52	42	44	-	-	CO1
210763	70 BOURKE ST, TURVEY PARK NSW 2650	56	51	50	43	47	-	-	CO1
210767	8 TUCKER ST, TURVEY PARK NSW 2650	56	51	50	43	46	-	-	CO1
210777	28 HALLORAN ST, TURVEY PARK NSW 2650	58	53	52	42	44	-	-	CO1
210789	34 DALTON ST, TURVEY PARK NSW 2650	58	53	52	42	46	-	-	CO1
210804	SHEPHERDS PARK SCHOOL 125-129 FERNLEIGH	56	51	50	43	56	CO1	CO1	CO1
210812	7 TUCKER ST, TURVEY PARK NSW 2650	56	51	50	43	47	-	-	CO1
210813	9 HELY AV, TURVEY PARK NSW 2650	56	51	50	43	49	-	-	CO1
210819	67 BOURKE ST, TURVEY PARK NSW 2650	58	53	52	42	45	-	-	CO1
210826	6 TUCKER ST, TURVEY PARK NSW 2650	56	51	50	43	49	-	-	CO1
210828	23 DALTON ST, TURVEY PARK NSW 2650	58	53	52	42	46	-	-	CO1
210833	68 BOURKE ST, TURVEY PARK NSW 2650	56	51	50	43	47	-	-	CO1
210837	SHEPHERDS PARK SCHOOL 125-129 FERNLEIGH	56	51	50	43	53	CO1	CO1	CO1
1111711	SHEPHERDS PARK SCHOOL 125-129 FERNLEIGH	56	51	50	43	50	-	-	CO1
210841	67 BOURKE ST, TURVEY PARK NSW 2650	58	53	52	42	49	-	-	CO1
210866	5 TUCKER ST, TURVEY PARK NSW 2650	56	51	50	43	47	-	-	CO1
210887	4 TUCKER ST, TURVEY PARK NSW 2650	56	51	50	43	47	-	-	CO1
210892	66 BOURKE ST, TURVEY PARK NSW 2650	56	51	50	43	49	-	-	CO1
210901	7 HELY AV, TURVEY PARK NSW 2650	56	51	50	43	49	-	-	CO1
210926	SHEPHERDS PARK SCHOOL 125-129 FERNLEIGH	56	51	50	43	57	CO1	CO1	CO1
210930	30 DALTON ST, TURVEY PARK NSW 2650	58	53	52	42	46	-	-	CO1

DISCLAIMER: Address data within this document is based on external sources.
SLR Consulting Pty Ltd makes no warranty regarding the data's accuracy or reliability for any purpose.

W.020 - Signalling Work

SLR ID	ADDRESS	NML Daytime	NML Daytime OOH	NML Evening	NML Night-time	Predicted Level LAeq(15min)	Additional Mitigation Daytime OOH	Additional Mitigation Evening *(>2 consecutive rest periods)	Additional Mitigation Night *(>2 consecutive sleep periods)
210934	21 DALTON ST, TURVEY PARK NSW 2650	58	53	52	42	46	-	-	CO1
210941	3 TUCKER ST, TURVEY PARK NSW 2650	56	51	50	43	48	-	-	CO1
210957	2 TUCKER ST, TURVEY PARK NSW 2650	56	51	50	43	47	-	-	CO1
210970	5 HELY AV, TURVEY PARK NSW 2650	56	51	50	43	49	-	-	CO1
210990	2 CHARLEVILLE RD, TURVEY PARK NSW 2650	56	51	50	43	47	-	-	CO1
210993	64 BOURKE ST, TURVEY PARK NSW 2650	56	51	50	43	46	-	-	CO1
211001	28 DALTON ST, TURVEY PARK NSW 2650	58	53	52	42	46	-	-	CO1
211024	2/63 BOURKE ST, TURVEY PARK NSW 2650	58	53	52	42	46	-	-	CO1
211025	4 CHARLEVILLE RD, TURVEY PARK NSW 2650	56	51	50	43	51	-	CO1	CO1
211027	19 DALTON ST, TURVEY PARK NSW 2650	58	53	52	42	46	-	-	CO1
211037	8 CHARLEVILLE RD, TURVEY PARK NSW 2650	56	51	50	43	50	-	-	CO1
211041	6 CHARLEVILLE RD, TURVEY PARK NSW 2650	56	51	50	43	49	-	-	CO1
211054	10 CHARLEVILLE RD, TURVEY PARK NSW 2650	56	51	50	43	50	-	-	CO1
211058	63 BOURKE ST, TURVEY PARK NSW 2650	58	53	52	42	48	-	-	CO1
211062	26 DALTON ST, TURVEY PARK NSW 2650	58	53	52	42	44	-	-	CO1
211069	14 CHARLEVILLE RD, TURVEY PARK NSW 2650	56	51	50	43	51	-	CO1	CO1
211072	12 CHARLEVILLE RD, TURVEY PARK NSW 2650	56	51	50	43	49	-	-	CO1
211108	20 HALLORAN ST, TURVEY PARK NSW 2650	58	53	52	42	43	-	-	CO1
211117	17 DALTON ST, TURVEY PARK NSW 2650	58	53	52	42	46	-	-	CO1
211119	24 DALTON ST, TURVEY PARK NSW 2650	58	53	52	42	46	-	-	CO1
211127	61 BOURKE ST, TURVEY PARK NSW 2650	58	53	52	42	48	-	-	CO1
211169	1 MAIR ST, TURVEY PARK NSW 2650	58	53	52	42	43	-	-	CO1
211183	22 DALTON ST, TURVEY PARK NSW 2650	58	53	52	42	45	-	-	CO1
211193	62 BOURKE ST, TURVEY PARK NSW 2650	56	51	50	43	48	-	-	CO1
211217	15 DALTON ST, TURVEY PARK NSW 2650	58	53	52	42	46	-	-	CO1
211226	59 BOURKE ST, TURVEY PARK NSW 2650	58	53	52	42	49	-	-	CO1
211230	SHEPHERDS PARK SCHOOL 125-129 FERNLEIGH	56	51	50	43	58	CO1	CO1	CO1
211248	20 DALTON ST, TURVEY PARK NSW 2650	58	53	52	42	45	-	-	CO1
211251	1 CHARLEVILLE RD, TURVEY PARK NSW 2650	56	51	50	43	45	-	-	CO1
211272	7 CHARLEVILLE RD, TURVEY PARK NSW 2650	56	51	50	43	46	-	-	CO1
211283	60 BOURKE ST, TURVEY PARK NSW 2650	56	51	50	43	46	-	-	CO1
211285	SHEPHERDS PARK SCHOOL 125-129 FERNLEIGH	56	51	50	43	57	CO1	CO1	CO1
211298	13 DALTON ST, TURVEY PARK NSW 2650	58	53	52	42	46	-	-	CO1
211300	18 DALTON ST, TURVEY PARK NSW 2650	58	53	52	42	45	-	-	CO1
211304	57 BOURKE ST, TURVEY PARK NSW 2650	58	53	52	42	49	-	-	CO1
211308	5 CHARLEVILLE RD, TURVEY PARK NSW 2650	56	51	50	43	47	-	-	CO1
211326	9 CHARLEVILLE RD, TURVEY PARK NSW 2650	56	51	50	43	48	-	-	CO1
211334	9A CHARLEVILLE RD, TURVEY PARK NSW 2650	56	51	50	43	45	-	-	CO1
211376	16 DALTON ST, TURVEY PARK NSW 2650	58	53	52	42	45	-	-	CO1
211382	58 BOURKE ST, TURVEY PARK NSW 2650	56	51	50	43	44	-	-	CO1
211385	3/58 BOURKE ST, TURVEY PARK NSW 2650	56	51	50	43	46	-	-	CO1
211387	57 HEYDON AV, TURVEY PARK NSW 2650	58	53	52	42	44	-	-	CO1
211388	9 HALLORAN ST, TURVEY PARK NSW 2650	58	53	52	42	43	-	-	CO1
211396	17A CHARLEVILLE RD, TURVEY PARK NSW 2650	56	51	50	43	50	-	-	CO1
211409	13 CHARLEVILLE RD, TURVEY PARK NSW 2650	56	51	50	43	51	-	CO1	CO1
211410	19 CHARLEVILLE RD, TURVEY PARK NSW 2650	56	51	50	43	48	-	-	CO1
211420	11 CHARLEVILLE RD, TURVEY PARK NSW 2650	56	51	50	43	50	-	-	CO1
211423	55 BOURKE ST, TURVEY PARK NSW 2650	58	53	52	42	50	-	-	CO1
211426	11 DALTON ST, TURVEY PARK NSW 2650	58	53	52	42	45	-	-	CO1
211436	15 CHARLEVILLE RD, TURVEY PARK NSW 2650	56	51	50	43	50	-	-	CO1
211443	21 CHARLEVILLE RD, TURVEY PARK NSW 2650	56	51	50	43	51	-	CO1	CO1
211459	23 CHARLEVILLE RD, TURVEY PARK NSW 2650	56	51	50	43	52	CO1	CO1	CO1
211460	14 DALTON ST, TURVEY PARK NSW 2650	58	53	52	42	43	-	-	CO1
211478	56 BOURKE ST, TURVEY PARK NSW 2650	56	51	50	43	45	-	-	CO1
211501	10 HALLORAN ST, TURVEY PARK NSW 2650	58	53	52	42	43	-	-	CO1
211502	17A CHARLEVILLE RD, TURVEY PARK NSW 2650	56	51	50	43	46	-	-	CO1
211503	SHEPHERDS PARK SCHOOL 125-129 FERNLEIGH	56	51	50	43	58	CO1	CO1	CO1
211508	7 HALLORAN ST, TURVEY PARK NSW 2650	58	53	52	42	43	-	-	CO1
211516	9 DALTON ST, TURVEY PARK NSW 2650	58	53	52	42	46	-	-	CO1
211526	2A LUSHER AV, TURVEY PARK NSW 2650	56	51	50	43	47	-	-	CO1
211527	54 BOURKE ST, TURVEY PARK NSW 2650	56	51	50	43	48	-	-	CO1
211554	53 BOURKE ST, TURVEY PARK NSW 2650	58	53	52	42	45	-	-	CO1
211563	4 LUSHER AV, TURVEY PARK NSW 2650	56	51	50	43	48	-	-	CO1
211565	2 LUSHER AV, TURVEY PARK NSW 2650	56	51	50	43	48	-	-	CO1
211580	6 LUSHER AV, TURVEY PARK NSW 2650	56	51	50	43	51	-	CO1	CO1
211594	52 BOURKE ST, TURVEY PARK NSW 2650	56	51	50	43	46	-	-	CO1
211615	2B LUSHER AV, TURVEY PARK NSW 2650	56	51	50	43	49	-	-	CO1
211616	8 LUSHER AV, TURVEY PARK NSW 2650	56	51	50	43	49	-	-	CO1
211617	10 DALTON ST, TURVEY PARK NSW 2650	58	53	52	42	49	-	-	CO1
211618	7 DALTON ST, TURVEY PARK NSW 2650	58	53	52	42	43	-	-	CO1
211634	10 LUSHER AV, TURVEY PARK NSW 2650	56	51	50	43	49	-	-	CO1
211665	12 LUSHER AV, TURVEY PARK NSW 2650	56	51	50	43	49	-	-	CO1
211667	2/5 DALTON ST, TURVEY PARK NSW 2650	58	53	52	42	44	-	-	CO1
211674	UNIT 2 66 URANA ST, TURVEY PARK NSW 2650	58	53	52	42	43	-	-	CO1
211677	50 BOURKE ST, TURVEY PARK NSW 2650	56	51	50	43	48	-	-	CO1
211685	14 LUSHER AV, TURVEY PARK NSW 2650	56	51	50	43	49	-	-	CO1
211694	8 DALTON ST, TURVEY PARK NSW 2650	58	53	52	42	47	-	-	CO1
211696	2/5 DALTON ST, TURVEY PARK NSW 2650	58	53	52	42	44	-	-	CO1
211698	70 URANA ST, TURVEY PARK NSW 2650	58	53	52	42	43	-	-	CO1
211702	16 LUSHER AV, TURVEY PARK NSW 2650	56	51	50	43	50	-	-	CO1
211722	18 LUSHER AV, TURVEY PARK NSW 2650	56	51	50	43	52	CO1	CO1	CO1
211723	2/5 DALTON ST, TURVEY PARK NSW 2650	58	53	52	42	43	-	-	CO1
211725	20 LUSHER AV, TURVEY PARK NSW 2650	56	51	50	43	49	-	-	CO1
211726	3 HALLORAN ST, TURVEY PARK NSW 2650	58	53	52	42	45	-	-	CO1
211727	49 BOURKE ST, TURVEY PARK NSW 2650	58	53	52	42	51	-	-	CO1
211732	74 URANA ST, TURVEY PARK NSW 2650	58	53	52	42	43	-	-	CO1
211747	9 COLLEGE AV, TURVEY PARK NSW 2650	56	51	50	43	53	CO1	CO1	CO1
211752	48 BOURKE ST, TURVEY PARK NSW 2650	56	51	50	43	45	-	-	CO1
211760	4 HALLORAN ST, TURVEY PARK NSW 2650	58	53	52	42	43	-	-	CO1
211766	6 DALTON ST, TURVEY PARK NSW 2650	58	53	52	42	48	-	-	CO1
211783	47 BOURKE ST, TURVEY PARK NSW 2650	58	53	52	42	50	-	-	CO1
211785	1B LUSHER AV, TURVEY PARK NSW 2650	56	51	50	43	45	-	-	CO1
211815	46 BOURKE ST, TURVEY PARK NSW 2650	56	51	50	43	46	-	-	CO1
211838	1 HALLORAN ST, TURVEY PARK NSW 2650	58	53	52	42	43	-	-	CO1
211843	7 COLLEGE AV, TURVEY PARK NSW 2650	56	51	50	43	52	CO1	CO1	CO1
211866	45 BOURKE ST, TURVEY PARK NSW 2650	58	53	52	42	51	-	-	CO1
211878	3/13 BULOLO ST, ASHMONT NSW 2650	56	51	50	43	45	-	-	CO1
211881	2 HALLORAN ST, TURVEY PARK NSW 2650	58	53	52	42	45	-	-	CO1
211882	1 LUSHER AV, TURVEY PARK NSW 2650	56	51	50	43	45	-	-	CO1
1111645	3/10 WEWAK ST, ASHMONT NSW 2650	56	51	50	43	45	-	-	CO1
211887	3/13 BULOLO ST, ASHMONT NSW 2650	56	51	50	43	44	-	-	CO1
211891	4 DALTON ST, TURVEY PARK NSW 2650	58	53	52	42	43	-	-	CO1
211897	44 BOURKE ST, TURVEY PARK NSW 2650	56	51	50	43	46	-	-	CO1
211900	3A LUSHER AV, TURVEY PARK NSW 2650	56	51	50	43	47	-	-	CO1
211904	3/26 BULOLO ST, ASHMONT NSW 2650	56	51	50	43	44	-	-	CO1
211911	5 LUSHER AV, TURVEY PARK NSW 2650	56	51	50	43	50	-	-	CO1
211925	9 LUSHER AV, TURVEY PARK NSW 2650	56	51	50	43	47	-	-	CO1
211932	7 LUSHER AV, TURVEY PARK NSW 2650	56	51	50	43	48	-	-	CO1
211936	4/11 BULOLO ST, ASHMONT NSW 2650	56	51	50	43	45	-	-	CO1
211946	43 BOURKE ST, TURVEY PARK NSW 2650	58	53	52	42	51	-	-	CO1
211955	1 DALTON ST, TURVEY PARK NSW 2650	58	53	52	42	45	-	-	CO1
211959	11 LUSHER AV, TURVEY PARK NSW 2650	56	51	50	43	49	-	-	CO1
211968	13 LUSHER AV, TURVEY PARK NSW 2650	56	51	50	43	48	-	-	CO1
211971	5 COLLEGE AV, TURVEY PARK NSW 2650	56	51	50	43	51	-	CO1	CO1
211975	42 BOURKE ST, TURVEY PARK NSW 2650	56	51	50	43	44	-	-	CO1
211988	82 URANA ST, TURVEY PARK NSW 2650	58	53	52	42	47	-	-	CO1
211993	2 DALTON ST, TURVEY PARK NSW 2650	58	53	52	42	46	-	-	CO1
212009	3/11 BULOLO ST, ASHMONT NSW 2650	56	51	50	43	45	-	-	CO1
212010	84 URANA ST, TURVEY PARK NSW 2650	58	53	52	42	48	-	-	CO1
212016	15 LUSHER AV, TURVEY PARK NSW 2650	56	51	50	43	51	-	CO1	CO1
212023	17 LUSHER AV, TURVEY PARK NSW 2650	56	51	50	43	53	CO1	CO1	CO1
212024	86 URANA ST, TURVEY PARK NSW 2650	58	53	52	42	49	-	-	CO1
212047	69 URANA ST, TURVEY PARK NSW 2650	58	53	52	42	43	-	-	CO1
212048	13 LUSHER AV, TURVEY PARK NSW 2650	56	51	50	43	52	CO1	CO1	CO1
212058	3 COLLEGE AV, TURVEY PARK NSW 2650	56	51	50	43	53	CO1	CO1	CO1
212060	1/11 BULOLO ST, ASHMONT NSW 2650	56	51	50	43	44	-	-	CO1

DISCLAIMER: Address data within this document is based on external sources.
SLR Consulting Pty Ltd makes no warranty regarding the data's accuracy or reliability for any purpose.

W.020 - Signalling Work

SLR ID	ADDRESS	NML Daytime	NML Daytime OOH	NML Evening	NML Night-time	Predicted Level LAeq(15min)	Additional Mitigation Daytime OOH	Additional Mitigation Evening *(>2 consecutive rest periods)	Additional Mitigation Night *(>2 consecutive sleep periods)
212063	86A URANA ST, TURVEY PARK NSW 2650	58	53	52	42	52	-	-	CO1
212070	1/96 URANA ST, TURVEY PARK NSW 2650	56	51	50	43	48	-	-	CO1
212071	2/24 BULOLO ST, ASHMONT NSW 2650	56	51	50	43	46	-	-	CO1
212093	92 URANA ST, TURVEY PARK NSW 2650	56	51	50	43	46	-	-	CO1
212097	90 URANA ST, TURVEY PARK NSW 2650	56	51	50	43	48	-	-	CO1
212101	94 URANA ST, TURVEY PARK NSW 2650	56	51	50	43	51	-	CO1	CO1
212127	77A URANA ST, TURVEY PARK NSW 2650	58	53	52	42	43	-	-	CO1
212135	79A URANA ST, TURVEY PARK NSW 2650	58	53	52	42	43	-	-	CO1
212158	5/102 URANA ST, TURVEY PARK NSW 2650	56	51	50	43	48	-	-	CO1
212162	96 URANA ST, TURVEY PARK NSW 2650	56	51	50	43	50	-	-	CO1
212165	30 TREVOR ST, TURVEY PARK NSW 2650	58	53	52	42	43	-	-	CO1
212168	100 URANA ST, TURVEY PARK NSW 2650	56	51	50	43	48	-	-	CO1
212176	104 URANA ST, TURVEY PARK NSW 2650	56	51	50	43	52	CO1	CO1	CO1
212189	106 URANA ST, TURVEY PARK NSW 2650	56	51	50	43	50	-	-	CO1
212190	81 URANA ST, TURVEY PARK NSW 2650	58	53	52	42	44	-	-	CO1
212194	1 SUNSHINE AV, TURVEY PARK NSW 2650	58	53	52	42	43	-	-	CO1
1111640	1 BORNEO PL, ASHMONT NSW 2650	56	51	50	43	44	-	-	CO1
212226	83 URANA ST, TURVEY PARK NSW 2650	58	53	52	42	43	-	-	CO1
212250	108 URANA ST, TURVEY PARK NSW 2650	56	51	50	43	50	-	-	CO1
212253	91 URANA ST, TURVEY PARK NSW 2650	58	53	52	42	44	-	-	CO1
212261	110 URANA ST, TURVEY PARK NSW 2650	56	51	50	43	51	-	CO1	CO1
212264	9 SUNSHINE AV, TURVEY PARK NSW 2650	58	53	52	42	43	-	-	CO1
212269	2/112 URANA ST, TURVEY PARK NSW 2650	56	51	50	43	53	CO1	CO1	CO1
212287	97 URANA ST, TURVEY PARK NSW 2650	58	53	52	42	48	-	-	CO1
212299	93 URANA ST, TURVEY PARK NSW 2650	58	53	52	42	47	-	-	CO1
212302	114 URANA ST, TURVEY PARK NSW 2650	56	51	50	43	55	CO1	CO1	CO1
212308	95 URANA ST, TURVEY PARK NSW 2650	58	53	52	42	49	-	-	CO1
212311	1/3 BORNEO PL, ASHMONT NSW 2650	56	51	50	43	44	-	-	CO1
212331	116 URANA ST, TURVEY PARK NSW 2650	56	51	50	43	55	CO1	CO1	CO1
212374	118 URANA ST, TURVEY PARK NSW 2650	55	55	-	-	62	CO1	-	-
212415	UNIT 2 24 LINDSAY ST, TURVEY PARK NSW 2650	58	53	52	42	45	-	-	CO1
212441	1 GRANDVIEW AV, TURVEY PARK NSW 2650	58	53	52	42	43	-	-	CO1
212458	3 GRANDVIEW AV, TURVEY PARK NSW 2650	58	53	52	42	43	-	-	CO1
212465	5 GRANDVIEW AV, TURVEY PARK NSW 2650	58	53	52	42	45	-	-	CO1
212467	1A GRANDVIEW AV, TURVEY PARK NSW 2650	58	53	52	42	43	-	-	CO1
212474	22 LINDSAY ST, TURVEY PARK NSW 2650	58	53	52	42	43	-	-	CO1
212488	2/5 BORNEO PL, ASHMONT NSW 2650	56	51	50	43	44	-	-	CO1
212506	29 BOURKE ST, TURVEY PARK NSW 2650	58	53	52	42	52	-	-	CO1
212509	9 GRANDVIEW AV, TURVEY PARK NSW 2650	58	53	52	42	43	-	-	CO1
212523	13 GRANDVIEW AV, TURVEY PARK NSW 2650	58	53	52	42	43	-	-	CO1
212545	17 GRANDVIEW AV, TURVEY PARK NSW 2650	58	53	52	42	43	-	-	CO1
212546	15 GRANDVIEW AV, TURVEY PARK NSW 2650	58	53	52	42	44	-	-	CO1
212568	27 BOURKE ST, TURVEY PARK NSW 2650	58	53	52	42	53	-	CO1	CO1
212592	34 LINDSAY ST, TURVEY PARK NSW 2650	58	53	52	42	43	-	-	CO1
1111566	1/36 LINDSAY ST, TURVEY PARK NSW 2650	58	53	52	42	47	-	-	CO1
212595	1/36 LINDSAY ST, TURVEY PARK NSW 2650	58	53	52	42	45	-	-	CO1
212621	38 LINDSAY ST, TURVEY PARK NSW 2650	58	53	52	42	47	-	-	CO1
212623	25 BOURKE ST, TURVEY PARK NSW 2650	58	53	52	42	53	-	CO1	CO1
212625	58 MACLEAY ST, TURVEY PARK NSW 2650	58	53	52	42	43	-	-	CO1
212649	23 TARAKAN AV, ASHMONT NSW 2650	56	51	50	43	44	-	-	CO1
212667	5 LINDSAY ST, TURVEY PARK NSW 2650	58	53	52	42	43	-	-	CO1
212688	23 BOURKE ST, TURVEY PARK NSW 2650	58	53	52	42	53	-	CO1	CO1
212690	2 GRANDVIEW AV, TURVEY PARK NSW 2650	58	53	52	42	44	-	-	CO1
212710	6 GRANDVIEW AV, TURVEY PARK NSW 2650	58	53	52	42	43	-	-	CO1
212729	9/12 KOKODA ST, ASHMONT NSW 2650	56	51	50	43	44	-	-	CO1
1111723	5/12 KOKODA ST, ASHMONT NSW 2650	56	51	50	43	44	-	-	CO1
1111724	9/12 KOKODA ST, ASHMONT NSW 2650	56	51	50	43	44	-	-	CO1
212753	56 MACLEAY ST, TURVEY PARK NSW 2650	58	53	52	42	44	-	-	CO1
1111714	1/8 KOKODA ST, ASHMONT NSW 2650	56	51	50	43	44	-	-	CO1
1111713	2/6 KOKODA ST, ASHMONT NSW 2650	56	51	50	43	44	-	-	CO1
212801	25 LINDSAY ST, TURVEY PARK NSW 2650	58	53	52	42	43	-	-	CO1
212810	18 GRANDVIEW AV, TURVEY PARK NSW 2650	58	53	52	42	44	-	-	CO1
212855	31 LINDSAY ST, TURVEY PARK NSW 2650	58	53	52	42	43	-	-	CO1
212859	33 LINDSAY ST, TURVEY PARK NSW 2650	58	53	52	42	43	-	-	CO1
212879	35 LINDSAY ST, TURVEY PARK NSW 2650	58	53	52	42	47	-	-	CO1
212882	26-28 GRANDVIEW AV, TURVEY PARK NSW 2650	58	53	52	42	45	-	-	CO1
212885	39 LINDSAY ST, TURVEY PARK NSW 2650	58	53	52	42	48	-	-	CO1
212888	37 LINDSAY ST, TURVEY PARK NSW 2650	58	53	52	42	47	-	-	CO1
212899	32 GRANDVIEW AV, TURVEY PARK NSW 2650	58	53	52	42	44	-	-	CO1
212906	36 GRANDVIEW AV, TURVEY PARK NSW 2650	58	53	52	42	45	-	-	CO1
212908	41 LINDSAY ST, TURVEY PARK NSW 2650	58	53	52	42	54	CO1	CO1	CO1
212920	38 GRANDVIEW AV, TURVEY PARK NSW 2650	58	53	52	42	45	-	-	CO1
212921	40 GRANDVIEW AV, TURVEY PARK NSW 2650	58	53	52	42	43	-	-	CO1
212926	26-28 GRANDVIEW AV, TURVEY PARK NSW 2650	58	53	52	42	44	-	-	CO1
212936	42 GRANDVIEW AV, TURVEY PARK NSW 2650	58	53	52	42	43	-	-	CO1
212974	2/37 LINDSAY ST, TURVEY PARK NSW 2650	58	53	52	42	47	-	-	CO1
212991	15 KOKODA ST, ASHMONT NSW 2650	56	51	50	43	44	-	-	CO1
1111735	10/32 ASHMONT AV, ASHMONT NSW 2650	56	51	50	43	45	-	-	CO1
1111743	28 ASHMONT AV, ASHMONT NSW 2650	56	51	50	43	45	-	-	CO1
213008	17 BOURKE ST, TURVEY PARK NSW 2650	58	53	52	42	55	CO1	CO1	CO1
1111730	1/34 ASHMONT AV, ASHMONT NSW 2650	56	51	50	43	44	-	-	CO1
213038	2/5 KOKODA ST, ASHMONT NSW 2650	56	51	50	43	44	-	-	CO1
213050	28 ASHMONT AV, ASHMONT NSW 2650	56	51	50	43	44	-	-	CO1
1111741	28 ASHMONT AV, ASHMONT NSW 2650	56	51	50	43	45	-	-	CO1
1111740	28 ASHMONT AV, ASHMONT NSW 2650	56	51	50	43	44	-	-	CO1
1111739	28 ASHMONT AV, ASHMONT NSW 2650	56	51	50	43	44	-	-	CO1
1111738	28 ASHMONT AV, ASHMONT NSW 2650	56	51	50	43	46	-	-	CO1
213053	4 JARICK ST, TURVEY PARK NSW 2650	58	53	52	42	44	-	-	CO1
213063	6 JARICK ST, TURVEY PARK NSW 2650	58	53	52	42	44	-	-	CO1
213065	15 BOURKE ST, TURVEY PARK NSW 2650	58	53	52	42	56	CO1	CO1	CO1
213071	30 WOODEN ST, TURVEY PARK NSW 2650	58	53	52	42	44	-	-	CO1
213078	8 JARICK ST, TURVEY PARK NSW 2650	58	53	52	42	44	-	-	CO1
213079	HOLY TRINITY RETIREMENT VILLAGE ASHMONT	56	51	50	43	44	-	-	CO1
213087	4/10 CHESHIRE ST, WAGGA WAGGA NSW 2650	75	75	-	-	78	CO1	-	-
213092	10 JARICK ST, TURVEY PARK NSW 2650	58	53	52	42	45	-	-	CO1
213096	12 JARICK ST, TURVEY PARK NSW 2650	58	53	52	42	44	-	-	CO1
213102	2 BULOLO ST, ASHMONT NSW 2650	56	51	50	43	46	-	-	CO1
213109	16 JARICK ST, TURVEY PARK NSW 2650	58	53	52	42	44	-	-	CO1
213110	14 JARICK ST, TURVEY PARK NSW 2650	58	53	52	42	44	-	-	CO1
213112	5/12 CHESHIRE ST, WAGGA WAGGA NSW 2650	75	75	-	-	86	CO1	-	-
213115	11 TREVOR ST, TURVEY PARK NSW 2650	58	53	52	42	43	-	-	CO1
213118	32 WOODEN ST, TURVEY PARK NSW 2650	58	53	52	42	43	-	-	CO1
213120	34 WOODEN ST, TURVEY PARK NSW 2650	58	53	52	42	43	-	-	CO1
213132	34 WOODEN ST, TURVEY PARK NSW 2650	58	53	52	42	44	-	-	CO1
213134	18 JARICK ST, TURVEY PARK NSW 2650	58	53	52	42	43	-	-	CO1
213135	14 CHESHIRE ST, WAGGA WAGGA NSW 2650	75	75	-	-	87	CO1	-	-
213137	36 WOODEN ST, TURVEY PARK NSW 2650	58	53	52	42	45	-	-	CO1
213138	11/32 ASHMONT AV, ASHMONT NSW 2650	56	51	50	43	45	-	-	CO1
1111732	32 ASHMONT AV, ASHMONT NSW 2650	56	51	50	43	45	-	-	CO1
1111731	32 ASHMONT AV, ASHMONT NSW 2650	56	51	50	43	44	-	-	CO1
213148	24 ASHMONT AV, ASHMONT NSW 2650	56	51	50	43	45	-	-	CO1
1111727	34 ASHMONT AV, ASHMONT NSW 2650	56	51	50	43	44	-	-	CO1
213165	38 WOODEN ST, TURVEY PARK NSW 2650	58	53	52	42	48	-	-	CO1
213167	30 ASHMONT AV, ASHMONT NSW 2650	56	51	50	43	45	-	-	CO1
213170	1/36 ASHMONT AV, ASHMONT NSW 2650	56	51	50	43	45	-	-	CO1
1111726	1/36 ASHMONT AV, ASHMONT NSW 2650	56	51	50	43	45	-	-	CO1
1111725	1/36 ASHMONT AV, ASHMONT NSW 2650	56	51	50	43	45	-	-	CO1
213175	2/16 CHESHIRE ST, WAGGA WAGGA NSW 2650	75	75	-	-	81	CO1	-	-
213181	40 WOODEN ST, TURVEY PARK NSW 2650	58	53	52	42	49	-	-	CO1
213183	HOLY TRINITY RETIREMENT VILLAGE ASHMONT	56	51	50	43	44	-	-	CO1
213202	42 WOODEN ST, TURVEY PARK NSW 2650	58	53	52	42	59	CO1	CO1	CO1, CO2, (RO,AO)*
213227	40 ASHMONT AV, ASHMONT NSW 2650	56	51	50	43	44	-	-	CO1
213236	42 ASHMONT AV, ASHMONT NSW 2650	56	51	50	43	44	-	-	CO1
213264	22 GARLAND ST, TURVEY PARK NSW 2650	58	53	52	42	45	-	-	CO1
213269	21 WOODEN ST, TURVEY PARK NSW 2650	58	53	52	42	43	-	-	CO1
213274	26 GARLAND ST, TURVEY PARK NSW 2650	58	53	52	42	45	-	-	CO1

DISCLAIMER: Address data within this document is based on external sources.
SLR Consulting Pty Ltd makes no warranty regarding the data's accuracy or reliability for any purpose.

W.020 - Signalling Work

SLR ID	ADDRESS	NML Daytime	NML Daytime OOH	NML Evening	NML Night-time	Predicted Level LAeq(15min)	Additional Mitigation Daytime OOH	Additional Mitigation Evening *(>2 consecutive rest periods)	Additional Mitigation Night *(>2 consecutive sleep periods)
213281	24 GARLAND ST, TURVEY PARK NSW 2650	58	53	52	42	45	-	-	CO1
213295	28 GARLAND ST, TURVEY PARK NSW 2650	58	53	52	42	45	-	-	CO1
213298	23 WOODEN ST, TURVEY PARK NSW 2650	58	53	52	42	45	-	-	CO1
213302	25 WOODEN ST, TURVEY PARK NSW 2650	58	53	52	42	45	-	-	CO1
213311	27 WOODEN ST, TURVEY PARK NSW 2650	58	53	52	42	46	-	-	CO1
213317	32 GARLAND ST, TURVEY PARK NSW 2650	58	53	52	42	45	-	-	CO1
213322	36 GARLAND ST, TURVEY PARK NSW 2650	58	53	52	42	45	-	-	CO1
213327	34 GARLAND ST, TURVEY PARK NSW 2650	58	53	52	42	45	-	-	CO1
213332	33 WOODEN ST, TURVEY PARK NSW 2650	58	53	52	42	48	-	-	CO1
213334	38 GARLAND ST, TURVEY PARK NSW 2650	58	53	52	42	45	-	-	CO1
213337	40 GARLAND ST, TURVEY PARK NSW 2650	58	53	52	42	45	-	-	CO1
213339	31 WOODEN ST, TURVEY PARK NSW 2650	58	53	52	42	48	-	-	CO1
213340	31A WOODEN ST, TURVEY PARK NSW 2650	58	53	52	42	49	-	-	CO1
213341	42 GARLAND ST, TURVEY PARK NSW 2650	58	53	52	42	45	-	-	CO1
213343	35 WOODEN ST, TURVEY PARK NSW 2650	58	53	52	42	50	-	-	CO1
213347	29 WOODEN ST, TURVEY PARK NSW 2650	58	53	52	42	46	-	-	CO1
213351	37A WOODEN ST, TURVEY PARK NSW 2650	58	53	52	42	59	CO1	CO1	CO1, CO2, (RO,AO)*
213353	13 BOURKE ST, TURVEY PARK NSW 2650	58	53	52	42	63	CO1	CO1	CO1, CO2, (RO,AO)*
213360	44 GARLAND ST, TURVEY PARK NSW 2650	58	53	52	42	44	-	-	CO1
213364	46 GARLAND ST, TURVEY PARK NSW 2650	58	53	52	42	44	-	-	CO1
213367	48 GARLAND ST, TURVEY PARK NSW 2650	58	53	52	42	44	-	-	CO1
213375	50 GARLAND ST, TURVEY PARK NSW 2650	58	53	52	42	43	-	-	CO1
213378	52 GARLAND ST, TURVEY PARK NSW 2650	58	53	52	42	43	-	-	CO1
213381	74 ASHMONT AV, ASHMONT NSW 2650	56	51	50	43	44	-	-	CO1
213396	25 ASHMONT AV, ASHMONT NSW 2650	56	51	50	43	46	-	-	CO1
213400	11 BOURKE ST, TURVEY PARK NSW 2650	58	53	52	42	64	CO1	CO1	CO1, CO2, (RO,AO)*
213402	27 ASHMONT AV, ASHMONT NSW 2650	56	51	50	43	44	-	-	CO1
213427	31 ASHMONT AV, ASHMONT NSW 2650	56	51	50	43	45	-	-	CO1
213454	9 BOURKE ST, TURVEY PARK NSW 2650	58	53	52	42	65	CO1	CO1	CO1, CO2, (RO,AO)*
213471	21 GARLAND ST, TURVEY PARK NSW 2650	58	53	52	42	46	-	-	CO1
213478	14 ATHOL ST, TURVEY PARK NSW 2650	58	53	52	42	43	-	-	CO1
213485	37 WOODEN ST, TURVEY PARK NSW 2650	58	53	52	42	57	CO1	CO1	CO1
213490	18 ATHOL ST, TURVEY PARK NSW 2650	58	53	52	42	43	-	-	CO1
213499	20 ATHOL ST, TURVEY PARK NSW 2650	58	53	52	42	44	-	-	CO1
213513	29 GARLAND ST, TURVEY PARK NSW 2650	58	53	52	42	44	-	-	CO1
213514	37 ASHMONT AV, ASHMONT NSW 2650	56	51	50	43	44	-	-	CO1
213518	35 ASHMONT AV, ASHMONT NSW 2650	56	51	50	43	45	-	-	CO1
213522	25 GARLAND ST, TURVEY PARK NSW 2650	58	53	52	42	43	-	-	CO1
213524	27 GARLAND ST, TURVEY PARK NSW 2650	58	53	52	42	43	-	-	CO1
213526	7 BOURKE ST, TURVEY PARK NSW 2650	58	53	52	42	67	CO1	CO1	CO1, CO2, (RO,AO)*
213547	29B ASHMONT AV, ASHMONT NSW 2650	56	51	50	43	44	-	-	CO1
213550	48 COLEMAN ST, TURVEY PARK NSW 2650	58	53	52	42	46	-	-	CO1
213559	24 ATHOL ST, TURVEY PARK NSW 2650	58	53	52	42	50	-	-	CO1
213566	31 GARLAND ST, TURVEY PARK NSW 2650	58	53	52	42	46	-	-	CO1
213572	35 GARLAND ST, TURVEY PARK NSW 2650	58	53	52	42	48	-	-	CO1
213574	33 GARLAND ST, TURVEY PARK NSW 2650	58	53	52	42	46	-	-	CO1
213580	22 ATHOL ST, TURVEY PARK NSW 2650	58	53	52	42	47	-	-	CO1
213585	33A GARLAND ST, TURVEY PARK NSW 2650	58	53	52	42	47	-	-	CO1
213591	26 ATHOL ST, TURVEY PARK NSW 2650	58	53	52	42	51	-	-	CO1
213622	28 ATHOL ST, TURVEY PARK NSW 2650	58	53	52	42	51	-	-	CO1
213627	46 COLEMAN ST, TURVEY PARK NSW 2650	58	53	52	42	46	-	-	CO1
213632	1/42 ATHOL ST, TURVEY PARK NSW 2650	58	53	52	42	65	CO1	CO1	CO1, CO2, (RO,AO)*
213644	30 ATHOL ST, TURVEY PARK NSW 2650	58	53	52	42	52	-	-	CO1
213651	32 ATHOL ST, TURVEY PARK NSW 2650	58	53	52	42	52	-	-	CO1
213667	36 ATHOL ST, TURVEY PARK NSW 2650	58	53	52	42	56	CO1	CO1	CO1
213682	34 ATHOL ST, TURVEY PARK NSW 2650	58	53	52	42	54	CO1	CO1	CO1
213710	38 ATHOL ST, TURVEY PARK NSW 2650	58	53	52	42	58	CO1	CO1	CO1, CO2, (RO,AO)*
213722	40 ATHOL ST, TURVEY PARK NSW 2650	58	53	52	42	66	CO1	CO1	CO1, CO2, (RO,AO)*
213735	42 COLEMAN ST, TURVEY PARK NSW 2650	58	53	52	42	45	-	-	CO1
213746	48 COLEMAN ST, TURVEY PARK NSW 2650	58	53	52	42	46	-	-	CO1
213764	42 ATHOL ST, TURVEY PARK NSW 2650	58	53	52	42	67	CO1	CO1	CO1, CO2, (RO,AO)*
213768	44 COLEMAN ST, TURVEY PARK NSW 2650	58	53	52	42	45	-	-	CO1
213787	11 ATHOL ST, TURVEY PARK NSW 2650	58	53	52	42	46	-	-	CO1
213797	13 ATHOL ST, TURVEY PARK NSW 2650	58	53	52	42	45	-	-	CO1
213798	15 ATHOL ST, TURVEY PARK NSW 2650	58	53	52	42	43	-	-	CO1
213804	52 COLEMAN ST, TURVEY PARK NSW 2650	58	53	52	42	46	-	-	CO1
213818	50 COLEMAN ST, TURVEY PARK NSW 2650	58	53	52	42	46	-	-	CO1
213852	56 COLEMAN ST, TURVEY PARK NSW 2650	58	53	52	42	47	-	-	CO1
213871	3 TURNER ST, TURVEY PARK NSW 2650	58	53	52	42	45	-	-	CO1
213882	60 COLEMAN ST, TURVEY PARK NSW 2650	58	53	52	42	48	-	-	CO1
213884	34 MACLEAY ST, TURVEY PARK NSW 2650	58	53	52	42	44	-	-	CO1
213898	1/8 VEALE ST, ASHMONT NSW 2650	56	51	50	43	44	-	-	CO1
213913	4 TURNER ST, TURVEY PARK NSW 2650	58	53	52	42	45	-	-	CO1
213925	2A TREVOR ST, TURVEY PARK NSW 2650	58	53	52	42	43	-	-	CO1
213930	33 EDMONDSON ST, TURVEY PARK NSW 2650	58	53	52	42	44	-	-	CO1
213946	27 ATHOL ST, TURVEY PARK NSW 2650	58	53	52	42	56	CO1	CO1	CO1
213955	13 ATHOL ST, TURVEY PARK NSW 2650	58	53	52	42	44	-	-	CO1
213973	29 ATHOL ST, TURVEY PARK NSW 2650	58	53	52	42	50	-	-	CO1
214003	25 ATHOL ST, TURVEY PARK NSW 2650	58	53	52	42	57	CO1	CO1	CO1
214007	31 EDMONDSON ST, TURVEY PARK NSW 2650	58	53	52	42	44	-	-	CO1
214012	31 ATHOL ST, TURVEY PARK NSW 2650	58	53	52	42	54	CO1	CO1	CO1
214022	2/86 COLEMAN ST, TURVEY PARK NSW 2650	58	53	52	42	45	-	-	CO1
214025	33 ATHOL ST, TURVEY PARK NSW 2650	58	53	52	42	52	-	-	CO1
214029	30 MACLEAY ST, TURVEY PARK NSW 2650	58	53	52	42	43	-	-	CO1
214038	2 TURNER ST, TURVEY PARK NSW 2650	58	53	52	42	52	-	-	CO1
214045	80 COLEMAN ST, TURVEY PARK NSW 2650	58	53	52	42	46	-	-	CO1
214051	37 ATHOL ST, TURVEY PARK NSW 2650	58	53	52	42	66	CO1	CO1	CO1, CO2, (RO,AO)*
214059	39 ATHOL ST, TURVEY PARK NSW 2650	58	53	52	42	59	CO1	CO1	CO1, CO2, (RO,AO)*
214065	35 ATHOL ST, TURVEY PARK NSW 2650	58	53	52	42	59	CO1	CO1	CO1, CO2, (RO,AO)*
214075	29 EDMONDSON ST, TURVEY PARK NSW 2650	58	53	52	42	45	-	-	CO1
214086	76-78 COLEMAN ST, TURVEY PARK NSW 2650	58	53	52	42	52	-	-	CO1
214088	43 ATHOL ST, TURVEY PARK NSW 2650	58	53	52	42	75	CO1, CO2	CO1, CO2	CO1, CO2, RO, (AO, AltA)*
214090	84 COLEMAN ST, TURVEY PARK NSW 2650	58	53	52	42	45	-	-	CO1
214094	41 ATHOL ST, TURVEY PARK NSW 2650	58	53	52	42	66	CO1	CO1	CO1, CO2, (RO,AO)*
214136	88 COLEMAN ST, TURVEY PARK NSW 2650	58	53	52	42	51	-	-	CO1
214153	86 COLEMAN ST, TURVEY PARK NSW 2650	58	53	52	42	51	-	-	CO1
214154	27 EDMONDSON ST, TURVEY PARK NSW 2650	58	53	52	42	46	-	-	CO1
214162	2A TURNER ST, TURVEY PARK NSW 2650	58	53	52	42	49	-	-	CO1
214181	88A COLEMAN ST, TURVEY PARK NSW 2650	58	53	52	42	51	-	-	CO1
214187	90 COLEMAN ST, TURVEY PARK NSW 2650	58	53	52	42	52	-	-	CO1
214211	96 COLEMAN ST, TURVEY PARK NSW 2650	58	53	52	42	50	-	-	CO1
214229	92 COLEMAN ST, TURVEY PARK NSW 2650	58	53	52	42	52	-	-	CO1
214233	25 EDMONDSON ST, TURVEY PARK NSW 2650	58	53	52	42	44	-	-	CO1
214243	94 COLEMAN ST, TURVEY PARK NSW 2650	58	53	52	42	54	CO1	CO1	CO1
214256	57 COLEMAN ST, TURVEY PARK NSW 2650	58	53	52	42	44	-	-	CO1
214270	120 COLEMAN ST, TURVEY PARK NSW 2650	58	53	52	42	77	CO1, CO2	CO1, CO2	CO1, CO2, RO, (AO, AltA)*
214275	59 COLEMAN ST, TURVEY PARK NSW 2650	58	53	52	42	43	-	-	CO1
214296	118 COLEMAN ST, TURVEY PARK NSW 2650	58	53	52	42	74	CO1, CO2	CO1, CO2	CO1, CO2, RO, (AO, AltA)*
214298	98 COLEMAN ST, TURVEY PARK NSW 2650	58	53	52	42	47	-	-	CO1
214301	102 COLEMAN ST, TURVEY PARK NSW 2650	58	53	52	42	52	-	-	CO1
214310	104 COLEMAN ST, TURVEY PARK NSW 2650	58	53	52	42	58	CO1	CO1	CO1, CO2, (RO,AO)*
214316	65 COLEMAN ST, TURVEY PARK NSW 2650	58	53	52	42	45	-	-	CO1
214321	100 COLEMAN ST, TURVEY PARK NSW 2650	58	53	52	42	61	CO1	CO1	CO1, CO2, (RO,AO)*
214330	116 COLEMAN ST, TURVEY PARK NSW 2650	58	53	52	42	73	CO1, CO2	CO1, CO2	CO1, CO2, RO, (AO, AltA)*
214349	112 COLEMAN ST, TURVEY PARK NSW 2650	58	53	52	42	70	CO1, CO2	CO1, CO2	CO1, CO2, RO, (AO, AltA)*
214350	114 COLEMAN ST, TURVEY PARK NSW 2650	58	53	52	42	70	CO1, CO2	CO1, CO2	CO1, CO2, RO, (AO, AltA)*
214360	108 COLEMAN ST, TURVEY PARK NSW 2650	58	53	52	42	55	CO1	CO1	CO1
214363	106 COLEMAN ST, TURVEY PARK NSW 2650	58	53	52	42	63	CO1	CO1	CO1, CO2, (RO,AO)*
214371	71 COLEMAN ST, TURVEY PARK NSW 2650	58	53	52	42	52	-	-	CO1
214409	110 COLEMAN ST, TURVEY PARK NSW 2650	58	53	52	42	68	CO1	CO1, CO2	CO1, CO2, RO, (AO, AltA)*
214423	73 COLEMAN ST, TURVEY PARK NSW 2650	58	53	52	42	52	-	-	CO1
214426	21 INVERARY ST, TURVEY PARK NSW 2650	58	53	52	42	52	-	-	CO1
214467	18 INVERARY ST, TURVEY PARK NSW 2650	58	53	52	42	53	-	CO1	CO1
214484	34 KILDARE ST, TURVEY PARK NSW 2650	58	53	52	42	47	-	-	CO1
214507	19 INVERARY ST, TURVEY PARK NSW 2650	58	53	52	42	48	-	-	CO1
214516	13 BIMBEEN ST, TURVEY PARK NSW 2650	58	53	52	42	54	CO1	CO1	CO1

DISCLAIMER: Address data within this document is based on external sources.
SLR Consulting Pty Ltd makes no warranty regarding the data's accuracy or reliability for any purpose.

W.020 - Signalling Work

SLR ID	ADDRESS	NML Daytime	NML Daytime OOH	NML Evening	NML Night-time	Predicted Level LAeq(15min)	Additional Mitigation Daytime OOH	Additional Mitigation Evening *(>2 consecutive rest periods)	Additional Mitigation Night *(>2 consecutive sleep periods)
214525	31 NORMAN ST, TURVEY PARK NSW 2650	58	53	52	42	46	-	-	CO1
214532	32 KILDARE ST, TURVEY PARK NSW 2650	58	53	52	42	48	-	-	CO1
214544	-	75	75	-	-	85	CO1	-	-
214545	16 INVERARY ST, TURVEY PARK NSW 2650	58	53	52	42	46	-	-	CO1
214566	28 NORMAN ST, TURVEY PARK NSW 2650	58	53	52	42	45	-	-	CO1
214574	29 NORMAN ST, TURVEY PARK NSW 2650	58	53	52	42	45	-	-	CO1
214575	17 INVERARY ST, TURVEY PARK NSW 2650	58	53	52	42	49	-	-	CO1
214594	11 BIMBEEN ST, TURVEY PARK NSW 2650	58	53	52	42	48	-	-	CO1
214622	14 INVERARY ST, TURVEY PARK NSW 2650	58	53	52	42	48	-	-	CO1
214630	1 DOCKER ST, WAGGA WAGGA NSW 2650	58	53	52	42	79	CO1, CO2	CO1, CO2, (RO)*	CO1, CO2, RO, (AO, AltA)*
214640	26 NORMAN ST, TURVEY PARK NSW 2650	58	53	52	42	44	-	-	CO1
214650	27 NORMAN ST, TURVEY PARK NSW 2650	58	53	52	42	46	-	-	CO1
214663	15 INVERARY ST, TURVEY PARK NSW 2650	58	53	52	42	47	-	-	CO1
214666	28 KILDARE ST, TURVEY PARK NSW 2650	58	53	52	42	45	-	-	CO1
214668	9 BIMBEEN ST, TURVEY PARK NSW 2650	58	53	52	42	49	-	-	CO1
214697	24 NORMAN ST, TURVEY PARK NSW 2650	58	53	52	42	48	-	-	CO1
214703	1 DOCKER ST, WAGGA WAGGA NSW 2650	58	53	52	42	74	CO1, CO2	CO1, CO2	CO1, CO2, RO, (AO, AltA)*
214704	12 INVERARY ST, TURVEY PARK NSW 2650	58	53	52	42	46	-	-	CO1
214712	25 NORMAN ST, TURVEY PARK NSW 2650	58	53	52	42	44	-	-	CO1
214722	75 COLEMAN ST, TURVEY PARK NSW 2650	58	53	52	42	47	-	-	CO1
214735	26 KILDARE ST, TURVEY PARK NSW 2650	58	53	52	42	44	-	-	CO1
214737	13 INVERARY ST, TURVEY PARK NSW 2650	58	53	52	42	49	-	-	CO1
214743	7 BIMBEEN ST, TURVEY PARK NSW 2650	58	53	52	42	51	-	-	CO1
214766	22 NORMAN ST, TURVEY PARK NSW 2650	58	53	52	42	46	-	-	CO1
214773	23 NORMAN ST, TURVEY PARK NSW 2650	58	53	52	42	44	-	-	CO1
214775	10 INVERARY ST, TURVEY PARK NSW 2650	58	53	52	42	48	-	-	CO1
214777	7/9 DOCKER ST, WAGGA WAGGA NSW 2650	58	53	52	42	70	CO1, CO2	CO1, CO2	CO1, CO2, RO, (AO, AltA)*
214811	11 INVERARY ST, TURVEY PARK NSW 2650	58	53	52	42	46	-	-	CO1
214819	5/9 DOCKER ST, WAGGA WAGGA NSW 2650	58	53	52	42	66	CO1	CO1	CO1, CO2, (RO,AO)*
214825	5 BIMBEEN ST, TURVEY PARK NSW 2650	58	53	52	42	50	-	-	CO1
214827	20 NORMAN ST, TURVEY PARK NSW 2650	58	53	52	42	47	-	-	CO1
214833	3 DOCKER ST, WAGGA WAGGA NSW 2650	58	53	52	42	73	CO1, CO2	CO1, CO2	CO1, CO2, RO, (AO, AltA)*
214846	21 NORMAN ST, TURVEY PARK NSW 2650	58	53	52	42	44	-	-	CO1
214860	8 INVERARY ST, TURVEY PARK NSW 2650	58	53	52	42	48	-	-	CO1
214861	22 KILDARE ST, TURVEY PARK NSW 2650	58	53	52	42	43	-	-	CO1
214883	9 INVERARY ST, TURVEY PARK NSW 2650	58	53	52	42	46	-	-	CO1
214888	18 NORMAN ST, TURVEY PARK NSW 2650	58	53	52	42	47	-	-	CO1
214892	19 NORMAN ST, TURVEY PARK NSW 2650	58	53	52	42	43	-	-	CO1
214900	3 BIMBEEN ST, TURVEY PARK NSW 2650	58	53	52	42	52	-	-	CO1
214905	5 DOCKER ST, WAGGA WAGGA NSW 2650	58	53	52	42	71	CO1, CO2	CO1, CO2	CO1, CO2, RO, (AO, AltA)*
214906	20 ROMA ST, WAGGA WAGGA NSW 2650	58	53	52	42	63	CO1	CO1	CO1, CO2, (RO,AO)*
214914	7 CHASTON ST, WAGGA WAGGA NSW 2650	56	51	50	43	69	CO1, CO2	CO1, CO2	CO1, CO2, RO, (AO, AltA)*
214925	1/9 DOCKER ST, WAGGA WAGGA NSW 2650	58	53	52	42	67	CO1	CO1	CO1, CO2, (RO,AO)*
214928	6 INVERARY ST, TURVEY PARK NSW 2650	58	53	52	42	46	-	-	CO1
214931	2 FOXBOROUGH AV, WAGGA WAGGA NSW 2650	56	51	50	43	64	CO1	CO1	CO1, CO2, (RO,AO)*
214937	11 CHASTON ST, WAGGA WAGGA NSW 2650	56	51	50	43	64	CO1	CO1	CO1, CO2, (RO,AO)*
214943	16 NORMAN ST, TURVEY PARK NSW 2650	58	53	52	42	47	-	-	CO1
214955	15 ROMA ST, WAGGA WAGGA NSW 2650	58	53	52	42	62	CO1	CO1	CO1, CO2, (RO,AO)*
214958	7 INVERARY ST, TURVEY PARK NSW 2650	58	53	52	42	45	-	-	CO1
214962	17 NORMAN ST, TURVEY PARK NSW 2650	58	53	52	42	43	-	-	CO1
214965	6/2-10 DOCKER ST, WAGGA WAGGA NSW 2650	65	65	65	65	75	CO1	CO1	CO1
214969	18 ROMA ST, WAGGA WAGGA NSW 2650	58	53	52	42	61	CO1	CO1	CO1, CO2, (RO,AO)*
214973	1 BIMBEEN ST, TURVEY PARK NSW 2650	58	53	52	42	45	-	-	CO1
214979	4 FOXBOROUGH AV, WAGGA WAGGA NSW 2650	56	51	50	43	56	CO1	CO1	CO1
214987	1/1 BIMBEEN ST, TURVEY PARK NSW 2650	58	53	52	42	52	-	-	CO1
214995	13 CHASTON ST, WAGGA WAGGA NSW 2650	56	51	50	43	57	CO1	CO1	CO1
215002	4 INVERARY ST, TURVEY PARK NSW 2650	58	53	52	42	43	-	-	CO1
215007	7 DOCKER ST, WAGGA WAGGA NSW 2650	58	53	52	42	69	CO1, CO2	CO1, CO2	CO1, CO2, RO, (AO, AltA)*
215012	14 NORMAN ST, TURVEY PARK NSW 2650	58	53	52	42	46	-	-	CO1
215017	13 ROMA ST, WAGGA WAGGA NSW 2650	58	53	52	42	54	CO1	CO1	CO1
215018	15 NORMAN ST, TURVEY PARK NSW 2650	58	53	52	42	43	-	-	CO1
215019	17 CHASTON ST, WAGGA WAGGA NSW 2650	56	51	50	43	59	CO1	CO1	CO1, CO2, (RO,AO)*
215021	1/9 DOCKER ST, WAGGA WAGGA NSW 2650	58	53	52	42	57	CO1	CO1	CO1
215026	15 CHASTON ST, WAGGA WAGGA NSW 2650	56	51	50	43	62	CO1	CO1	CO1, CO2, (RO,AO)*
215027	16 KILDARE ST, TURVEY PARK NSW 2650	58	53	52	42	43	-	-	CO1
215028	5 INVERARY ST, TURVEY PARK NSW 2650	58	53	52	42	47	-	-	CO1
215029	16 ROMA ST, WAGGA WAGGA NSW 2650	58	53	52	42	57	CO1	CO1	CO1
215033	19 CHASTON ST, WAGGA WAGGA NSW 2650	56	51	50	43	58	CO1	CO1	CO1
215037	21 CHASTON ST, WAGGA WAGGA NSW 2650	56	51	50	43	58	CO1	CO1	CO1
1111749	1 KILDARE ST, TURVEY PARK NSW 2650	58	53	52	42	46	-	-	CO1
1111755	1 KILDARE ST, TURVEY PARK NSW 2650	58	53	52	42	45	-	-	CO1
1111756	1 KILDARE ST, TURVEY PARK NSW 2650	58	53	52	42	47	-	-	CO1
1111757	1 KILDARE ST, TURVEY PARK NSW 2650	58	53	52	42	45	-	-	CO1
1111748	1 KILDARE ST, TURVEY PARK NSW 2650	58	53	52	42	45	-	-	CO1
215042	6 FOXBOROUGH AV, WAGGA WAGGA NSW 2650	56	51	50	43	55	CO1	CO1	CO1
215049	4/76 BROOKONG AV, WAGGA WAGGA NSW 2650	58	53	52	42	50	-	-	CO1
215056	3/74 BROOKONG AV, WAGGA WAGGA NSW 2650	58	53	52	42	58	CO1	CO1	CO1, CO2, (RO,AO)*
215058	25 CHASTON ST, WAGGA WAGGA NSW 2650	56	51	50	43	59	CO1	CO1	CO1, CO2, (RO,AO)*
215059	2 INVERARY ST, TURVEY PARK NSW 2650	58	53	52	42	45	-	-	CO1
215061	23 CHASTON ST, WAGGA WAGGA NSW 2650	56	51	50	43	57	CO1	CO1	CO1
215065	2-6 MEURANT AV, WAGGA WAGGA NSW 2650	65	65	65	65	71	CO1	CO1	CO1
215067	11 ROMA ST, WAGGA WAGGA NSW 2650	58	53	52	42	56	CO1	CO1	CO1
215069	12 NORMAN ST, TURVEY PARK NSW 2650	58	53	52	42	45	-	-	CO1
215076	27 CHASTON ST, WAGGA WAGGA NSW 2650	56	51	50	43	57	CO1	CO1	CO1
215087	14 KILDARE ST, TURVEY PARK NSW 2650	58	53	52	42	44	-	-	CO1
215090	29 CHASTON ST, WAGGA WAGGA NSW 2650	56	51	50	43	56	CO1	CO1	CO1
215092	12 ROMA ST, WAGGA WAGGA NSW 2650	58	53	52	42	56	CO1	CO1	CO1
215105	3 INVERARY ST, TURVEY PARK NSW 2650	58	53	52	42	46	-	-	CO1
215107	31 CHASTON ST, WAGGA WAGGA NSW 2650	56	51	50	43	55	CO1	CO1	CO1
215120	10 NORMAN ST, TURVEY PARK NSW 2650	58	53	52	42	47	-	-	CO1
215121	9 DOCKER ST, WAGGA WAGGA NSW 2650	58	53	52	42	61	CO1	CO1	CO1, CO2, (RO,AO)*
215124	9 ROMA ST, WAGGA WAGGA NSW 2650	58	53	52	42	53	-	CO1	CO1
215139	10 ROMA ST, WAGGA WAGGA NSW 2650	58	53	52	42	54	CO1	CO1	CO1
215144	33 CHASTON ST, WAGGA WAGGA NSW 2650	56	51	50	43	55	CO1	CO1	CO1
215147	12 KILDARE ST, TURVEY PARK NSW 2650	58	53	52	42	43	-	-	CO1
215148	35 CHASTON ST, WAGGA WAGGA NSW 2650	56	51	50	43	54	CO1	CO1	CO1
215149	8 MEURANT AV, WAGGA WAGGA NSW 2650	56	51	50	43	52	CO1	CO1	CO1
215155	10 MEURANT AV, WAGGA WAGGA NSW 2650	56	51	50	43	65	CO1	CO1	CO1, CO2, (RO,AO)*
215164	1/76 BROOKONG AV, WAGGA WAGGA NSW 2650	58	53	52	42	52	-	-	CO1
215170	37 CHASTON ST, WAGGA WAGGA NSW 2650	56	51	50	43	53	CO1	CO1	CO1
215173	39 CHASTON ST, WAGGA WAGGA NSW 2650	56	51	50	43	55	CO1	CO1	CO1
215174	1 INVERARY ST, TURVEY PARK NSW 2650	58	53	52	42	53	-	CO1	CO1
215175	12 MEURANT AV, WAGGA WAGGA NSW 2650	56	51	50	43	63	CO1	CO1	CO1, CO2, (RO,AO)*
215181	2/74 BROOKONG AV, WAGGA WAGGA NSW 2650	58	53	52	42	52	-	-	CO1
215182	7 ROMA ST, WAGGA WAGGA NSW 2650	58	53	52	42	53	-	CO1	CO1
215193	41 CHASTON ST, WAGGA WAGGA NSW 2650	56	51	50	43	53	CO1	CO1	CO1
215198	8 ROMA ST, WAGGA WAGGA NSW 2650	58	53	52	42	53	-	CO1	CO1
215204	1 INVERARY ST, TURVEY PARK NSW 2650	58	53	52	42	48	-	-	CO1
215207	14 MEURANT AV, WAGGA WAGGA NSW 2650	56	51	50	43	56	CO1	CO1	CO1
215210	3 CASSIDY PDE, TURVEY PARK NSW 2650	58	53	52	42	46	-	-	CO1
215211	43 CHASTON ST, WAGGA WAGGA NSW 2650	56	51	50	43	52	CO1	CO1	CO1
215221	45 CHASTON ST, WAGGA WAGGA NSW 2650	56	51	50	43	54	CO1	CO1	CO1
215223	16 MEURANT AV, WAGGA WAGGA NSW 2650	56	51	50	43	49	-	-	CO1
215229	47 CHASTON ST, WAGGA WAGGA NSW 2650	56	51	50	43	52	CO1	CO1	CO1
215231	68 BROOKONG AV, WAGGA WAGGA NSW 2650	58	53	52	42	52	-	-	CO1
215235	1 CASSIDY PDE, TURVEY PARK NSW 2650	58	53	52	42	44	-	-	CO1
215236	18 MEURANT AV, WAGGA WAGGA NSW 2650	56	51	50	43	51	-	CO1	CO1
215240	11/9 DOCKER ST, WAGGA WAGGA NSW 2650	58	53	52	42	66	CO1	CO1	CO1, CO2, (RO,AO)*
215243	72 BROOKONG AV, WAGGA WAGGA NSW 2650	58	53	52	42	53	-	CO1	CO1
215246	20 MEURANT AV, WAGGA WAGGA NSW 2650	56	51	50	43	49	-	-	CO1
215255	5 ROMA ST, WAGGA WAGGA NSW 2650	58	53	52	42	54	CO1	CO1	CO1
215261	49 CHASTON ST, WAGGA WAGGA NSW 2650	56	51	50	43	48	-	-	CO1
215267	70 BROOKONG AV, WAGGA WAGGA NSW 2650	58	53	52	42	50	-	-	CO1
215269	7 NORMAN ST, TURVEY PARK NSW 2650	58	53	52	42	43	-	-	CO1
215271	6 ROMA ST, WAGGA WAGGA NSW 2650	58	53	52	42	54	CO1	CO1	CO1
215273	51 CHASTON ST, WAGGA WAGGA NSW 2650	56	51	50	43	44	-	-	CO1

DISCLAIMER: Address data within this document is based on external sources.
SLR Consulting Pty Ltd makes no warranty regarding the data's accuracy or reliability for any purpose.

W.020 - Signalling Work

SLR ID	ADDRESS	NML Daytime	NML Daytime OOH	NML Evening	NML Night-time	Predicted Level LAeq(15min)	Additional Mitigation Daytime OOH	Additional Mitigation Evening *(>2 consecutive rest periods)	Additional Mitigation Night *(>2 consecutive sleep periods)
215275	26 MEURANT AV, WAGGA WAGGA NSW 2650	56	51	50	43	53	CO1	CO1	CO1
215276	66 BROOKONG AV, WAGGA WAGGA NSW 2650	58	53	52	42	50	-	-	CO1
215278	24 MEURANT AV, WAGGA WAGGA NSW 2650	56	51	50	43	53	CO1	CO1	CO1
215280	22 MEURANT AV, WAGGA WAGGA NSW 2650	56	51	50	43	49	-	-	CO1
215282	28 MEURANT AV, WAGGA WAGGA NSW 2650	56	51	50	43	48	-	-	CO1
215284	12 DOCKER ST, WAGGA WAGGA NSW 2650	56	51	50	43	60	CO1	CO1	CO1, CO2, (RO,AO)*
215292	1/74 BROOKONG AV, WAGGA WAGGA NSW 2650	58	53	52	42	54	CO1	CO1	CO1
215297	64 BROOKONG AV, WAGGA WAGGA NSW 2650	58	53	52	42	51	-	-	CO1
215302	4 NORMAN ST, TURVEY PARK NSW 2650	58	53	52	42	45	-	-	CO1
215306	2A CULLEN RD, WAGGA WAGGA NSW 2650	56	51	50	43	46	-	-	CO1
215308	3 ROMA ST, WAGGA WAGGA NSW 2650	58	53	52	42	53	-	CO1	CO1
215309	5 NORMAN ST, TURVEY PARK NSW 2650	58	53	52	42	44	-	-	CO1
215310	62 BROOKONG AV, WAGGA WAGGA NSW 2650	58	53	52	42	53	-	CO1	CO1
215311	30 MEURANT AV, WAGGA WAGGA NSW 2650	56	51	50	43	45	-	-	CO1
215312	4 ROMA ST, WAGGA WAGGA NSW 2650	58	53	52	42	55	CO1	CO1	CO1
215313	32 MEURANT AV, WAGGA WAGGA NSW 2650	56	51	50	43	46	-	-	CO1
215314	76 BROOKONG AV, WAGGA WAGGA NSW 2650	58	53	52	42	54	CO1	CO1	CO1
215319	1 LEWISHAM AV, WAGGA WAGGA NSW 2650	56	51	50	43	52	CO1	CO1	CO1
215320	60 BROOKONG AV, WAGGA WAGGA NSW 2650	58	53	52	42	54	CO1	CO1	CO1
215324	38 MEURANT AV, WAGGA WAGGA NSW 2650	56	51	50	43	45	-	-	CO1
215325	36 MEURANT AV, WAGGA WAGGA NSW 2650	56	51	50	43	48	-	-	CO1
215328	2/55 CHASTON ST, WAGGA WAGGA NSW 2650	56	51	50	43	50	-	-	CO1
215335	34 MEURANT AV, WAGGA WAGGA NSW 2650	56	51	50	43	47	-	-	CO1
215337	3 CULLEN RD, WAGGA WAGGA NSW 2650	56	51	50	43	45	-	-	CO1
215340	56 BROOKONG AV, WAGGA WAGGA NSW 2650	58	53	52	42	53	-	CO1	CO1
215341	14 DOCKER ST, WAGGA WAGGA NSW 2650	56	51	50	43	60	CO1	CO1	CO1, CO2, (RO,AO)*
215348	40 MEURANT AV, WAGGA WAGGA NSW 2650	56	51	50	43	48	-	-	CO1
215351	2 ROMA ST, WAGGA WAGGA NSW 2650	58	53	52	42	55	CO1	CO1	CO1
215353	1 ROMA ST, WAGGA WAGGA NSW 2650	58	53	52	42	53	-	CO1	CO1
215356	3 NORMAN ST, TURVEY PARK NSW 2650	58	53	52	42	44	-	-	CO1
215365	4 KILDARE ST, TURVEY PARK NSW 2650	58	53	52	42	45	-	-	CO1
215371	42 MEURANT AV, WAGGA WAGGA NSW 2650	56	51	50	43	46	-	-	CO1
215375	1 LEWISHAM AV, WAGGA WAGGA NSW 2650	56	51	50	43	51	-	CO1	CO1
215384	44 MEURANT AV, WAGGA WAGGA NSW 2650	56	51	50	43	51	-	CO1	CO1
215390	5 CULLEN RD, WAGGA WAGGA NSW 2650	56	51	50	43	47	-	-	CO1
215393	16 DOCKER ST, WAGGA WAGGA NSW 2650	56	51	50	43	63	CO1	CO1	CO1, CO2, (RO,AO)*
215398	46 MEURANT AV, WAGGA WAGGA NSW 2650	56	51	50	43	46	-	-	CO1
215401	2 CULLEN RD, WAGGA WAGGA NSW 2650	56	51	50	43	48	-	-	CO1
215403	1 NORMAN ST, TURVEY PARK NSW 2650	58	53	52	42	44	-	-	CO1
215409	48 MEURANT AV, WAGGA WAGGA NSW 2650	56	51	50	43	47	-	-	CO1
215411	54 BROOKONG AV, WAGGA WAGGA NSW 2650	58	53	52	42	48	-	-	CO1
215421	50 MEURANT AV, WAGGA WAGGA NSW 2650	56	51	50	43	45	-	-	CO1
215423	52 BROOKONG AV, WAGGA WAGGA NSW 2650	58	53	52	42	44	-	-	CO1
215424	5 LEWISHAM AV, WAGGA WAGGA NSW 2650	56	51	50	43	49	-	-	CO1
215427	50 BROOKONG AV, WAGGA WAGGA NSW 2650	58	53	52	42	54	CO1	CO1	CO1
215428	52 MEURANT AV, WAGGA WAGGA NSW 2650	56	51	50	43	48	-	-	CO1
215438	54 MEURANT AV, WAGGA WAGGA NSW 2650	56	51	50	43	46	-	-	CO1
215443	56 MEURANT AV, WAGGA WAGGA NSW 2650	56	51	50	43	45	-	-	CO1
215452	21 MEURANT AV, WAGGA WAGGA NSW 2650	56	51	50	43	56	CO1	CO1	CO1
215453	4 CULLEN RD, WAGGA WAGGA NSW 2650	56	51	50	43	46	-	-	CO1
215459	55 BROOKONG AV, WAGGA WAGGA NSW 2650	58	53	52	42	50	-	-	CO1
215460	48 BROOKONG AV, WAGGA WAGGA NSW 2650	58	53	52	42	45	-	-	CO1
215466	57 BROOKONG AV, WAGGA WAGGA NSW 2650	58	53	52	42	52	-	-	CO1
215469	53 BROOKONG AV, WAGGA WAGGA NSW 2650	58	53	52	42	51	-	-	CO1
215473	27 MEURANT AV, WAGGA WAGGA NSW 2650	56	51	50	43	52	CO1	CO1	CO1
215474	18-20 DOCKER ST, WAGGA WAGGA NSW 2650	56	51	50	43	58	CO1	CO1	CO1
215476	7 LEWISHAM AV, WAGGA WAGGA NSW 2650	56	51	50	43	48	-	-	CO1
215477	2/29 MEURANT AV, WAGGA WAGGA NSW 2650	56	51	50	43	48	-	-	CO1
215483	51 BROOKONG AV, WAGGA WAGGA NSW 2650	58	53	52	42	51	-	-	CO1
215490	59 BROOKONG AV, WAGGA WAGGA NSW 2650	58	53	52	42	52	-	-	CO1
215491	46 BROOKONG AV, WAGGA WAGGA NSW 2650	58	53	52	42	44	-	-	CO1
215495	65 BROOKONG AV, WAGGA WAGGA NSW 2650	58	53	52	42	52	-	-	CO1
215497	61 BROOKONG AV, WAGGA WAGGA NSW 2650	58	53	52	42	51	-	-	CO1
215498	49 BROOKONG AV, WAGGA WAGGA NSW 2650	58	53	52	42	50	-	-	CO1
215499	44 BROOKONG AV, WAGGA WAGGA NSW 2650	58	53	52	42	46	-	-	CO1
215503	67 BROOKONG AV, WAGGA WAGGA NSW 2650	58	53	52	42	51	-	-	CO1
215507	47 BROOKONG AV, WAGGA WAGGA NSW 2650	58	53	52	42	50	-	-	CO1
215522	45 BROOKONG AV, WAGGA WAGGA NSW 2650	58	53	52	42	51	-	-	CO1
215524	6 CULLEN RD, WAGGA WAGGA NSW 2650	56	51	50	43	46	-	-	CO1
215531	9 LEWISHAM AV, WAGGA WAGGA NSW 2650	56	51	50	43	47	-	-	CO1
215532	73 BROOKONG AV, WAGGA WAGGA NSW 2650	58	53	52	42	53	-	CO1	CO1
215533	42 BROOKONG AV, WAGGA WAGGA NSW 2650	58	53	52	42	45	-	-	CO1
215540	40 BROOKONG AV, WAGGA WAGGA NSW 2650	58	53	52	42	47	-	-	CO1
215543	43 BROOKONG AV, WAGGA WAGGA NSW 2650	58	53	52	42	51	-	-	CO1
215547	75 BROOKONG AV, WAGGA WAGGA NSW 2650	58	53	52	42	53	-	CO1	CO1
215549	77 BROOKONG AV, WAGGA WAGGA NSW 2650	58	53	52	42	52	-	-	CO1
215556	45 MEURANT AV, WAGGA WAGGA NSW 2650	56	51	50	43	47	-	-	CO1
215558	39 MEURANT AV, WAGGA WAGGA NSW 2650	56	51	50	43	47	-	-	CO1
215559	79 BROOKONG AV, WAGGA WAGGA NSW 2650	58	53	52	42	53	-	CO1	CO1
215563	38 BROOKONG AV, WAGGA WAGGA NSW 2650	58	53	52	42	48	-	-	CO1
215564	81 BROOKONG AV, WAGGA WAGGA NSW 2650	58	53	52	42	52	-	-	CO1
215565	43 MEURANT AV, WAGGA WAGGA NSW 2650	56	51	50	43	47	-	-	CO1
215566	41 BROOKONG AV, WAGGA WAGGA NSW 2650	58	53	52	42	51	-	-	CO1
215568	47 MEURANT AV, WAGGA WAGGA NSW 2650	56	51	50	43	47	-	-	CO1
215571	41 MEURANT AV, WAGGA WAGGA NSW 2650	56	51	50	43	46	-	-	CO1
215574	83 BROOKONG AV, WAGGA WAGGA NSW 2650	58	53	52	42	60	CO1	CO1	CO1, CO2, (RO,AO)*
215578	2 MURRAY ST, WAGGA WAGGA NSW 2650	58	53	52	42	51	-	-	CO1
215581	49 MEURANT AV, WAGGA WAGGA NSW 2650	56	51	50	43	47	-	-	CO1
215585	8 CULLEN RD, WAGGA WAGGA NSW 2650	56	51	50	43	45	-	-	CO1
215602	53 MEURANT AV, WAGGA WAGGA NSW 2650	56	51	50	43	48	-	-	CO1
215603	55 MEURANT AV, WAGGA WAGGA NSW 2650	56	51	50	43	48	-	-	CO1
215607	51 MEURANT AV, WAGGA WAGGA NSW 2650	56	51	50	43	48	-	-	CO1
215618	32 BROOKONG AV, WAGGA WAGGA NSW 2650	58	53	52	42	45	-	-	CO1
215628	22 DOCKER ST, WAGGA WAGGA NSW 2650	56	51	50	43	59	CO1	CO1	CO1, CO2, (RO,AO)*
215637	10 CULLEN RD, WAGGA WAGGA NSW 2650	56	51	50	43	47	-	-	CO1
215652	4 MURRAY ST, WAGGA WAGGA NSW 2650	58	53	52	42	48	-	-	CO1
215654	30 BROOKONG AV, WAGGA WAGGA NSW 2650	58	53	52	42	47	-	-	CO1
215658	2 SULLIVAN AV, WAGGA WAGGA NSW 2650	56	51	50	43	47	-	-	CO1
215667	11 LEWISHAM AV, WAGGA WAGGA NSW 2650	56	51	50	43	48	-	-	CO1
215672	28 BROOKONG AV, WAGGA WAGGA NSW 2650	58	53	52	42	47	-	-	CO1
215684	24 DOCKER ST, WAGGA WAGGA NSW 2650	56	51	50	43	59	CO1	CO1	CO1, CO2, (RO,AO)*
215695	37 BROOKONG AV, WAGGA WAGGA NSW 2650	58	53	52	42	50	-	-	CO1
215698	12 CULLEN RD, WAGGA WAGGA NSW 2650	56	51	50	43	44	-	-	CO1
215706	35 BROOKONG AV, WAGGA WAGGA NSW 2650	58	53	52	42	48	-	-	CO1
215721	24 BROOKONG AV, WAGGA WAGGA NSW 2650	58	53	52	42	46	-	-	CO1
215722	13 LEWISHAM AV, WAGGA WAGGA NSW 2650	56	51	50	43	48	-	-	CO1
215726	33 BROOKONG AV, WAGGA WAGGA NSW 2650	58	53	52	42	48	-	-	CO1
215741	26 DOCKER ST, WAGGA WAGGA NSW 2650	56	51	50	43	58	CO1	CO1	CO1
215743	6 SULLIVAN AV, WAGGA WAGGA NSW 2650	56	51	50	43	45	-	-	CO1
215749	22 BROOKONG AV, WAGGA WAGGA NSW 2650	58	53	52	42	44	-	-	CO1
215751	31 BROOKONG AV, WAGGA WAGGA NSW 2650	58	53	52	42	48	-	-	CO1
215752	29 BROOKONG AV, WAGGA WAGGA NSW 2650	58	53	52	42	48	-	-	CO1
215759	6 MURRAY ST, WAGGA WAGGA NSW 2650	58	53	52	42	46	-	-	CO1
215762	27 BROOKONG AV, WAGGA WAGGA NSW 2650	58	53	52	42	48	-	-	CO1
215778	15 LEWISHAM AV, WAGGA WAGGA NSW 2650	56	51	50	43	50	-	-	CO1
215781	25 BROOKONG AV, WAGGA WAGGA NSW 2650	58	53	52	42	47	-	-	CO1
215791	1 YATHONG ST, WAGGA WAGGA NSW 2650	58	53	52	42	44	-	-	CO1
215792	THE FORREST CENTRE 7 EMBLEN ST, WAGGA V	56	51	50	43	44	-	-	CO1
215796	28 DOCKER ST, WAGGA WAGGA NSW 2650	56	51	50	43	58	CO1	CO1	CO1
215802	3 YATHONG ST, WAGGA WAGGA NSW 2650	58	53	52	42	44	-	-	CO1
215804	5 YATHONG ST, WAGGA WAGGA NSW 2650	58	53	52	42	49	-	-	CO1
215807	23 BROOKONG AV, WAGGA WAGGA NSW 2650	58	53	52	42	47	-	-	CO1
215812	9 MURRAY ST, WAGGA WAGGA NSW 2650	58	53	52	42	47	-	-	CO1
215814	33 BROOKONG AV, WAGGA WAGGA NSW 2650	58	53	52	42	48	-	-	CO1
215820	21 BROOKONG AV, WAGGA WAGGA NSW 2650	58	53	52	42	47	-	-	CO1
215825	17 LEWISHAM AV, WAGGA WAGGA NSW 2650	56	51	50	43	45	-	-	CO1

DISCLAIMER: Address data within this document is based on external sources.
SLR Consulting Pty Ltd makes no warranty regarding the data's accuracy or reliability for any purpose.

W.020 - Signalling Work

SLR ID	ADDRESS	NML Daytime	NML Daytime OOH	NML Evening	NML Night-time	Predicted Level LAeq(15min)	Additional Mitigation Daytime OOH	Additional Mitigation Evening *(>2 consecutive rest periods)	Additional Mitigation Night *(>2 consecutive sleep periods)
215836	19 BROOKONG AV, WAGGA WAGGA NSW 2650	58	53	52	42	47	-	-	CO1
215837	7 YATHONG ST, WAGGA WAGGA NSW 2650	58	53	52	42	50	-	-	CO1
215843	17 BROOKONG AV, WAGGA WAGGA NSW 2650	58	53	52	42	47	-	-	CO1
215849	18 BROOKONG AV, WAGGA WAGGA NSW 2650	58	53	52	42	47	-	-	CO1
215856	30 DOCKER ST, WAGGA WAGGA NSW 2650	56	51	50	43	57	CO1	CO1	CO1
215874	188 EDWARD ST, WAGGA WAGGA NSW 2650	58	53	52	42	46	-	-	CO1
215888	15 BROOKONG AV, WAGGA WAGGA NSW 2650	58	53	52	42	46	-	-	CO1
215899	19 LEWISHAM AV, WAGGA WAGGA NSW 2650	56	51	50	43	46	-	-	CO1
215900	16 BROOKONG AV, WAGGA WAGGA NSW 2650	58	53	52	42	44	-	-	CO1
215902	13 BROOKONG AV, WAGGA WAGGA NSW 2650	58	53	52	42	46	-	-	CO1
215917	THE FORREST CENTRE 11 EMBLEN ST, WAGGA	56	51	50	43	44	-	-	CO1
215919	12 MURRAY ST, WAGGA WAGGA NSW 2650	58	53	52	42	43	-	-	CO1
215923	13 MURRAY ST, WAGGA WAGGA NSW 2650	58	53	52	42	46	-	-	CO1
215924	11 BROOKONG AV, WAGGA WAGGA NSW 2650	58	53	52	42	46	-	-	CO1
215942	9 BROOKONG AV, WAGGA WAGGA NSW 2650	58	53	52	42	46	-	-	CO1
215954	14 BROOKONG AV, WAGGA WAGGA NSW 2650	58	53	52	42	44	-	-	CO1
215985	14 MURRAY ST, WAGGA WAGGA NSW 2650	58	53	52	42	43	-	-	CO1
215988	15 MURRAY ST, WAGGA WAGGA NSW 2650	58	53	52	42	45	-	-	CO1
215999	32 DOCKER ST, WAGGA WAGGA NSW 2650	56	51	50	43	56	CO1	CO1	CO1
216007	10 SALMON ST, WAGGA WAGGA NSW 2650	58	53	52	42	46	-	-	CO1
216024	12 BROOKONG AV, WAGGA WAGGA NSW 2650	58	53	52	42	45	-	-	CO1
216042	16 MURRAY ST, WAGGA WAGGA NSW 2650	58	53	52	42	46	-	-	CO1
216043	34 DOCKER ST, WAGGA WAGGA NSW 2650	56	51	50	43	56	CO1	CO1	CO1
216053	6 SALMON ST, WAGGA WAGGA NSW 2650	58	53	52	42	45	-	-	CO1
216056	6 YABTREE ST, WAGGA WAGGA NSW 2650	58	53	52	42	43	-	-	CO1
216059	17 MURRAY ST, WAGGA WAGGA NSW 2650	58	53	52	42	45	-	-	CO1
216073	3/12 SALMON ST, WAGGA WAGGA NSW 2650	58	53	52	42	44	-	-	CO1
216076	9 HARDY AV, WAGGA WAGGA NSW 2650	56	51	50	43	45	-	-	CO1
216088	4 SALMON ST, WAGGA WAGGA NSW 2650	58	53	52	42	44	-	-	CO1
216090	11 HARDY AV, WAGGA WAGGA NSW 2650	56	51	50	43	44	-	-	CO1
216093	36 DOCKER ST, WAGGA WAGGA NSW 2650	56	51	50	43	56	CO1	CO1	CO1
216115	2A SALMON ST, WAGGA WAGGA NSW 2650	58	53	52	42	46	-	-	CO1
216116	17 HARDY AV, WAGGA WAGGA NSW 2650	56	51	50	43	44	-	-	CO1
216122	2 SALMON ST, WAGGA WAGGA NSW 2650	58	53	52	42	46	-	-	CO1
216126	38 DOCKER ST, WAGGA WAGGA NSW 2650	56	51	50	43	55	CO1	CO1	CO1
216127	8 BROOKONG AV, WAGGA WAGGA NSW 2650	58	53	52	42	44	-	-	CO1
216134	19 MURRAY ST, WAGGA WAGGA NSW 2650	58	53	52	42	48	-	-	CO1
216146	18 MURRAY ST, WAGGA WAGGA NSW 2650	58	53	52	42	44	-	-	CO1
216148	2 HARRISON AV, WAGGA WAGGA NSW 2650	56	51	50	43	45	-	-	CO1
216175	40 DOCKER ST, WAGGA WAGGA NSW 2650	56	51	50	43	55	CO1	CO1	CO1
216196	1 YABTREE ST, WAGGA WAGGA NSW 2650	58	53	52	42	43	-	-	CO1
216200	21 MURRAY ST, WAGGA WAGGA NSW 2650	58	53	52	42	47	-	-	CO1
216203	23 HARDY AV, WAGGA WAGGA NSW 2650	56	51	50	43	46	-	-	CO1
216204	20 MURRAY ST, WAGGA WAGGA NSW 2650	58	53	52	42	44	-	-	CO1
216212	4 HARRISON AV, WAGGA WAGGA NSW 2650	56	51	50	43	45	-	-	CO1
216219	42 DOCKER ST, WAGGA WAGGA NSW 2650	56	51	50	43	55	CO1	CO1	CO1
216230	25-27 HARDY AV, WAGGA WAGGA NSW 2650	56	51	50	43	48	-	-	CO1
216256	196 EDWARD ST, WAGGA WAGGA NSW 2650	58	53	52	42	45	-	-	CO1
216264	22 MURRAY ST, WAGGA WAGGA NSW 2650	58	53	52	42	43	-	-	CO1
216270	44 DOCKER ST, WAGGA WAGGA NSW 2650	56	51	50	43	55	CO1	CO1	CO1
216272	198 EDWARD ST, WAGGA WAGGA NSW 2650	58	53	52	42	44	-	-	CO1
216292	202 EDWARD ST, WAGGA WAGGA NSW 2650	58	53	52	42	44	-	-	CO1
216294	206 EDWARD ST, WAGGA WAGGA NSW 2650	58	53	52	42	43	-	-	CO1
216306	23 MURRAY ST, WAGGA WAGGA NSW 2650	58	53	52	42	45	-	-	CO1
216307	46 DOCKER ST, WAGGA WAGGA NSW 2650	56	51	50	43	48	-	-	CO1
216308	204 EDWARD ST, WAGGA WAGGA NSW 2650	58	53	52	42	44	-	-	CO1
216316	18 GORMLY AV, WAGGA WAGGA NSW 2650	56	51	50	43	44	-	-	CO1
216327	208 EDWARD ST, WAGGA WAGGA NSW 2650	58	53	52	42	43	-	-	CO1
216348	20 GORMLY AV, WAGGA WAGGA NSW 2650	56	51	50	43	47	-	-	CO1
216398	224 EDWARD ST, WAGGA WAGGA NSW 2650	58	53	52	42	44	-	-	CO1
216400	222 EDWARD ST, WAGGA WAGGA NSW 2650	58	53	52	42	43	-	-	CO1
216401	WOMBOY 5/165 EDWARD ST, WAGGA WAGGA N	58	53	52	42	43	-	-	CO1
216440	232 EDWARD ST, WAGGA WAGGA NSW 2650	58	53	52	42	45	-	-	CO1
216453	48 DOCKER ST, WAGGA WAGGA NSW 2650	56	51	50	43	53	CO1	CO1	CO1
216464	179 EDWARD ST, WAGGA WAGGA NSW 2650	58	53	52	42	43	-	-	CO1
216474	234 EDWARD ST, WAGGA WAGGA NSW 2650	58	53	52	42	43	-	-	CO1
216480	189 EDWARD ST, WAGGA WAGGA NSW 2650	58	53	52	42	45	-	-	CO1
216486	191 EDWARD ST, WAGGA WAGGA NSW 2650	58	53	52	42	44	-	-	CO1
216491	50 DOCKER ST, WAGGA WAGGA NSW 2650	56	51	50	43	53	CO1	CO1	CO1
216521	2/4-6 THORNE ST, WAGGA WAGGA NSW 2650	58	53	52	42	45	-	-	CO1
216556	52 DOCKER ST, WAGGA WAGGA NSW 2650	56	51	50	43	53	CO1	CO1	CO1
1111677	52 DOCKER ST, WAGGA WAGGA NSW 2650	56	51	50	43	53	CO1	CO1	CO1
216623	9 THORNE ST, WAGGA WAGGA NSW 2650	58	53	52	42	44	-	-	CO1
216638	215 EDWARD ST, WAGGA WAGGA NSW 2650	58	53	52	42	43	-	-	CO1
216642	12 FOX ST, WAGGA WAGGA NSW 2650	58	53	52	42	43	-	-	CO1
216655	215-217 EDWARD ST, WAGGA WAGGA NSW 2650	58	53	52	42	44	-	-	CO1
216662	215A EDWARD ST, WAGGA WAGGA NSW 2650	58	53	52	42	45	-	-	CO1
216680	219 EDWARD ST, WAGGA WAGGA NSW 2650	58	53	52	42	44	-	-	CO1
216687	223 EDWARD ST, WAGGA WAGGA NSW 2650	58	53	52	42	45	-	-	CO1
216697	221 EDWARD ST, WAGGA WAGGA NSW 2650	58	53	52	42	44	-	-	CO1
216705	209A EDWARD ST, WAGGA WAGGA NSW 2650	58	53	52	42	44	-	-	CO1
216710	225 EDWARD ST, WAGGA WAGGA NSW 2650	58	53	52	42	45	-	-	CO1
216724	42 CULLEN RD, WAGGA WAGGA NSW 2650	56	51	50	43	45	-	-	CO1
216867	13 OATES AV, WAGGA WAGGA NSW 2650	58	53	52	42	43	-	-	CO1
216941	15 OATES AV, WAGGA WAGGA NSW 2650	58	53	52	42	44	-	-	CO1
216949	65 GORMLY AV, WAGGA WAGGA NSW 2650	56	51	50	43	44	-	-	CO1
216956	312 EDWARD ST, WAGGA WAGGA NSW 2650	56	51	50	43	44	-	-	CO1
216965	279 EDWARD ST, WAGGA WAGGA NSW 2650	58	53	52	42	51	-	-	CO1
216999	17 OATES AV, WAGGA WAGGA NSW 2650	58	53	52	42	43	-	-	CO1
217014	281 EDWARD ST, WAGGA WAGGA NSW 2650	58	53	52	42	53	-	CO1	CO1
217045	19 OATES AV, WAGGA WAGGA NSW 2650	58	53	52	42	43	-	-	CO1
217054	295 EDWARD ST, WAGGA WAGGA NSW 2650	56	51	50	43	44	-	-	CO1
217099	21 OATES AV, WAGGA WAGGA NSW 2650	58	53	52	42	43	-	-	CO1
217173	23 OATES AV, WAGGA WAGGA NSW 2650	58	53	52	42	43	-	-	CO1
217230	25 OATES AV, WAGGA WAGGA NSW 2650	58	53	52	42	43	-	-	CO1
217254	271 EDWARD ST, WAGGA WAGGA NSW 2650	58	53	52	42	47	-	-	CO1
217306	42 BEST ST, WAGGA WAGGA NSW 2650	58	53	52	42	44	-	-	CO1
217333	29 OATES AV, WAGGA WAGGA NSW 2650	58	53	52	42	43	-	-	CO1
217337	73 DOCKER ST, WAGGA WAGGA NSW 2650	58	53	52	42	47	-	-	CO1
217385	31 OATES AV, WAGGA WAGGA NSW 2650	58	53	52	42	44	-	-	CO1
217433	33 OATES AV, WAGGA WAGGA NSW 2650	58	53	52	42	43	-	-	CO1
217439	77 DOCKER ST, WAGGA WAGGA NSW 2650	58	53	52	42	47	-	-	CO1
217457	72 DOCKER ST, WAGGA WAGGA NSW 2650	58	53	52	42	49	-	-	CO1
217506	79 DOCKER ST, WAGGA WAGGA NSW 2650	58	53	52	42	46	-	-	CO1
217524	74 DOCKER ST, WAGGA WAGGA NSW 2650	58	53	52	42	48	-	-	CO1
217650	158 MORGAN ST, WAGGA WAGGA NSW 2650	58	53	52	42	43	-	-	CO1
217661	80 DOCKER ST, WAGGA WAGGA NSW 2650	58	53	52	42	45	-	-	CO1
217762	198 MORGAN ST, WAGGA WAGGA NSW 2650	58	53	52	42	44	-	-	CO1
217796	5/198 MORGAN ST, WAGGA WAGGA NSW 2650	58	53	52	42	44	-	-	CO1
217813	60 FOX ST, WAGGA WAGGA NSW 2650	58	53	52	42	43	-	-	CO1
218033	10 BOLTON ST, WAGGA WAGGA NSW 2650	58	53	52	42	43	-	-	CO1
218046	8 BOLTON ST, WAGGA WAGGA NSW 2650	58	53	52	42	43	-	-	CO1
218057	4-6 BOLTON ST, WAGGA WAGGA NSW 2650	58	53	52	42	44	-	-	CO1
218063	4-6 BOLTON ST, WAGGA WAGGA NSW 2650	58	53	52	42	47	-	-	CO1
218124	41-43 SHAW ST, WAGGA WAGGA NSW 2650	58	53	52	42	43	-	-	CO1
218150	98 DOCKER ST, WAGGA WAGGA NSW 2650	58	53	52	42	43	-	-	CO1
218170	100 DOCKER ST, WAGGA WAGGA NSW 2650	58	53	52	42	43	-	-	CO1
218203	102 DOCKER ST, WAGGA WAGGA NSW 2650	58	53	52	42	43	-	-	CO1
218230	104 DOCKER ST, WAGGA WAGGA NSW 2650	58	53	52	42	45	-	-	CO1
218263	106 DOCKER ST, WAGGA WAGGA NSW 2650	58	53	52	42	44	-	-	CO1
218289	108 DOCKER ST, WAGGA WAGGA NSW 2650	58	53	52	42	44	-	-	CO1
218345	112 DOCKER ST, WAGGA WAGGA NSW 2650	58	53	52	42	44	-	-	CO1
218372	114 DOCKER ST, WAGGA WAGGA NSW 2650	58	53	52	42	45	-	-	CO1
218432	118 DOCKER ST, WAGGA WAGGA NSW 2650	58	53	52	42	43	-	-	CO1
218463	120 DOCKER ST, WAGGA WAGGA NSW 2650	58	53	52	42	43	-	-	CO1
218492	122 DOCKER ST, WAGGA WAGGA NSW 2650	58	53	52	42	43	-	-	CO1

DISCLAIMER: Address data within this document is based on external sources.
SLR Consulting Pty Ltd makes no warranty regarding the data's accuracy or reliability for any purpose.

W.020 - Signalling Work

SLR ID	ADDRESS	NML Daytime	NML Daytime OOH	NML Evening	NML Night-time	Predicted Level LAeq(15min)	Additional Mitigation Daytime OOH	Additional Mitigation Evening *(>2 consecutive rest periods)	Additional Mitigation Night *(>2 consecutive sleep periods)
218555	126 DOCKER ST, WAGGA WAGGA NSW 2650	58	53	52	42	44	-	-	CO1
218632	130 DOCKER ST, WAGGA WAGGA NSW 2650	58	53	52	42	44	-	-	CO1
1000208	1 WADE ST, TURVEY PARK NSW 2650	56	51	50	43	66	CO1	CO1, CO2	CO1, CO2, (RO,AO)*
1000209	2 PEACOCK DR, TURVEY PARK NSW 2650	56	51	50	43	68	CO1, CO2	CO1, CO2	CO1, CO2, (RO,AO)*
1000210	4A PEACOCK DR, TURVEY PARK NSW 2650	56	51	50	43	69	CO1, CO2	CO1, CO2	CO1, CO2, RO, (AO, AltA)*
1000211	4B PEACOCK DR, TURVEY PARK NSW 2650	56	51	50	43	70	CO1, CO2	CO1, CO2	CO1, CO2, RO, (AO, AltA)*
1000212	6A PEACOCK DR, TURVEY PARK NSW 2650	56	51	50	43	71	CO1, CO2	CO1, CO2	CO1, CO2, RO, (AO, AltA)*
1000213	6B PEACOCK DR, TURVEY PARK NSW 2650	56	51	50	43	71	CO1, CO2	CO1, CO2	CO1, CO2, RO, (AO, AltA)*
1000214	8A PEACOCK DR, TURVEY PARK NSW 2650	56	51	50	43	72	CO1, CO2	CO1, CO2	CO1, CO2, RO, (AO, AltA)*
1000215	8B PEACOCK DR, TURVEY PARK NSW 2650	56	51	50	43	73	CO1, CO2	CO1, CO2	CO1, CO2, RO, (AO, AltA)*
1000216	1/10 PEACOCK DR, TURVEY PARK NSW 2650	56	51	50	43	71	CO1, CO2	CO1, CO2	CO1, CO2, RO, (AO, AltA)*
1000217	2/10 PEACOCK DR, TURVEY PARK NSW 2650	56	51	50	43	68	CO1, CO2	CO1, CO2	CO1, CO2, (RO,AO)*
1000218	3/10 PEACOCK DR, TURVEY PARK NSW 2650	56	51	50	43	67	CO1, CO2	CO1, CO2	CO1, CO2, (RO,AO)*
1000219	4/10 PEACOCK DR, TURVEY PARK NSW 2650	56	51	50	43	67	CO1, CO2	CO1, CO2	CO1, CO2, (RO,AO)*
1000220	12 PEACOCK DR, TURVEY PARK NSW 2650	56	51	50	43	65	CO1	CO1	CO1, CO2, (RO,AO)*
1000221	14 PEACOCK DR, TURVEY PARK NSW 2650	56	51	50	43	64	CO1	CO1	CO1, CO2, (RO,AO)*
1000222	16 PEACOCK DR, TURVEY PARK NSW 2650	56	51	50	43	62	CO1	CO1	CO1, CO2, (RO,AO)*
1000223	20 PEACOCK DR, TURVEY PARK NSW 2650	56	51	50	43	61	CO1	CO1	CO1, CO2, (RO,AO)*
1000224	22 PEACOCK DR, TURVEY PARK NSW 2650	56	51	50	43	60	CO1	CO1	CO1, CO2, (RO,AO)*
1000225	24 PEACOCK DR, TURVEY PARK NSW 2650	56	51	50	43	61	CO1	CO1	CO1, CO2, (RO,AO)*
1000226	33 WADE ST, TURVEY PARK NSW 2650	56	51	50	43	60	CO1	CO1	CO1, CO2, (RO,AO)*
1000227	20 WADE ST, TURVEY PARK NSW 2650	56	51	50	43	64	CO1	CO1	CO1, CO2, (RO,AO)*
1000228	31 WADE ST, TURVEY PARK NSW 2650	56	51	50	43	55	CO1	CO1	CO1
1000229	29 WADE ST, TURVEY PARK NSW 2650	56	51	50	43	56	CO1	CO1	CO1
1000230	9 GALLOP AV, TURVEY PARK NSW 2650	56	51	50	43	64	CO1	CO1	CO1, CO2, (RO,AO)*
1000231	7 GALLOP AV, TURVEY PARK NSW 2650	56	51	50	43	56	CO1	CO1	CO1
1000232	5 GALLOP AV, TURVEY PARK NSW 2650	56	51	50	43	55	CO1	CO1	CO1
1000233	3 GALLOP AV, TURVEY PARK NSW 2650	56	51	50	43	52	CO1	CO1	CO1
1000234	16 WADE ST, TURVEY PARK NSW 2650	56	51	50	43	52	CO1	CO1	CO1
1000235	14 WADE ST, TURVEY PARK NSW 2650	56	51	50	43	49	-	-	CO1
1000236	1 GALLOP AV, TURVEY PARK NSW 2650	56	51	50	43	53	CO1	CO1	CO1
1000237	25 WADE ST, TURVEY PARK NSW 2650	56	51	50	43	50	-	-	CO1
1000238	23 COUCH CT, TURVEY PARK NSW 2650	56	51	50	43	49	-	-	CO1
1000239	7 COUCH CT, TURVEY PARK NSW 2650	56	51	50	43	47	-	-	CO1
1000240	6 COUCH CT, TURVEY PARK NSW 2650	56	51	50	43	50	-	-	CO1
1000241	19 WADE ST, TURVEY PARK NSW 2650	56	51	50	43	54	CO1	CO1	CO1
1000242	2 COUCH CT, TURVEY PARK NSW 2650	56	51	50	43	50	-	-	CO1
1000243	3 COUCH CT, TURVEY PARK NSW 2650	56	51	50	43	50	-	-	CO1
1000244	5 COUCH CT, TURVEY PARK NSW 2650	56	51	50	43	49	-	-	CO1
1000245	4 COUCH CT, TURVEY PARK NSW 2650	56	51	50	43	50	-	-	CO1
1000246	15 WADE ST, TURVEY PARK NSW 2650	56	51	50	43	55	CO1	CO1	CO1
1000247	13 WADE ST, TURVEY PARK NSW 2650	56	51	50	43	56	CO1	CO1	CO1
1000248	11 WADE ST, TURVEY PARK NSW 2650	56	51	50	43	56	CO1	CO1	CO1
1000249	9 WADE ST, TURVEY PARK NSW 2650	56	51	50	43	57	CO1	CO1	CO1
1000250	7 WADE ST, TURVEY PARK NSW 2650	56	51	50	43	57	CO1	CO1	CO1
1000251	6 WADE ST, TURVEY PARK NSW 2650	56	51	50	43	52	CO1	CO1	CO1
1000252	4 GALLOP AV, TURVEY PARK NSW 2650	56	51	50	43	54	CO1	CO1	CO1
1000253	6 GALLOP AV, TURVEY PARK NSW 2650	56	51	50	43	53	CO1	CO1	CO1
1000254	8 GALLOP AV, TURVEY PARK NSW 2650	56	51	50	43	55	CO1	CO1	CO1
1000255	10 GALLOP AV, TURVEY PARK NSW 2650	56	51	50	43	56	CO1	CO1	CO1
1000256	12 GALLOP AV, TURVEY PARK NSW 2650	56	51	50	43	66	CO1	CO1, CO2	CO1, CO2, (RO,AO)*
1000257	9 PEACOCK DR, TURVEY PARK NSW 2650	56	51	50	43	69	CO1, CO2	CO1, CO2	CO1, CO2, RO, (AO, AltA)*
1000258	7 PEACOCK DR, TURVEY PARK NSW 2650	56	51	50	43	60	CO1	CO1	CO1, CO2, (RO,AO)*
1000259	5 PEACOCK DR, TURVEY PARK NSW 2650	56	51	50	43	58	CO1	CO1	CO1
1000260	3 PEACOCK DR, TURVEY PARK NSW 2650	56	51	50	43	57	CO1	CO1	CO1
1000261	4 WADE ST, TURVEY PARK NSW 2650	56	51	50	43	58	CO1	CO1	CO1
1000262	196 FERNLEIGH RD, GLENFIELD PARK NSW 2650	60	60	60	45	47	-	-	CO1
1000454	95 COLEMAN ST, TURVEY PARK NSW 2650	58	53	52	42	58	CO1	CO1	CO1, CO2, (RO,AO)*
1000455	93 COLEMAN ST, TURVEY PARK NSW 2650	58	53	52	42	56	CO1	CO1	CO1
1000456	91 COLEMAN ST, TURVEY PARK NSW 2650	58	53	52	42	55	CO1	CO1	CO1
1000457	103 COLEMAN ST, TURVEY PARK NSW 2650	58	53	52	42	65	CO1	CO1	CO1, CO2, (RO,AO)*
1000925	21 WADE ST, TURVEY PARK NSW 2650	56	51	50	43	52	CO1	CO1	CO1
1000926	20 HELY AV, TURVEY PARK NSW 2650	56	51	50	43	62	CO1	CO1	CO1, CO2, (RO,AO)*
1000927	27 WADE ST, TURVEY PARK NSW 2650	56	51	50	43	50	-	-	CO1
1000928	1 COUCH CT, TURVEY PARK NSW 2650	56	51	50	43	51	-	CO1	CO1
1000929	10 WADE ST, TURVEY PARK NSW 2650	56	51	50	43	50	-	-	CO1
1000930	12 WADE ST, TURVEY PARK NSW 2650	56	51	50	43	49	-	-	CO1
1000931	18 PEACOCK DR, TURVEY PARK NSW 2650	56	51	50	43	62	CO1	CO1	CO1, CO2, (RO,AO)*
1107103	25 TARAKAN AV, ASHMONT NSW 2650	56	51	50	43	44	-	-	CO1
1107510	SHEPHERDS PARK SCHOOL 125-129 FERNLEIGH	56	51	50	43	56	CO1	CO1	CO1
1107556	26 PEACOCK DR, TURVEY PARK NSW 2650	56	51	50	43	58	CO1	CO1	CO1
1107626	10 HUNTER ST, MOUNT AUSTIN NSW 2650	56	51	50	43	46	-	-	CO1
1107921	9A HELY AV, TURVEY PARK NSW 2650	56	51	50	43	46	-	-	CO1
1107995	30 GORMLY AV, WAGGA WAGGA NSW 2650	56	51	50	43	44	-	-	CO1
1108070	65 BOURKE ST, TURVEY PARK NSW 2650	58	53	52	42	50	-	-	CO1
1108086	2/69 BOURKE ST, TURVEY PARK NSW 2650	58	53	52	42	46	-	-	CO1
1108091	2/65 BOURKE ST, TURVEY PARK NSW 2650	58	53	52	42	45	-	-	CO1
1108098	51 BOURKE ST, TURVEY PARK NSW 2650	58	53	52	42	47	-	-	CO1
1108155	34 LINDSAY ST, TURVEY PARK NSW 2650	58	53	52	42	44	-	-	CO1
1108157	35 LINDSAY ST, TURVEY PARK NSW 2650	58	53	52	42	44	-	-	CO1
1108206	30 HALLORAN ST, TURVEY PARK NSW 2650	58	53	52	42	43	-	-	CO1
1108276	77 URANA ST, TURVEY PARK NSW 2650	58	53	52	42	43	-	-	CO1
1108649	24-26 BROOKONG AV, WAGGA WAGGA NSW 265	58	53	52	42	49	-	-	CO1
1110447	20 Hely Ave, Turvey Park NSW 2650	56	51	50	43	50	-	-	CO1
1110646	92 Docker St, Wagga Wagga NSW 2650	58	53	52	42	48	-	-	CO1

DISCLAIMER: Address data within this document is based on external sources.
SLR Consulting Pty Ltd makes no warranty regarding the data's accuracy or reliability for any purpose.



Making Sustainability Happen

A2I | Albury to Illabo – Wagga Wagga Yard and Edmondson Street Bridge

Construction Noise and Vibration Impact Statement

Martinus Rail

1/23-27 Waratah Street, Kirrawee, NSW 2232

Prepared by:

SLR Consulting Australia

Tenancy 202 Submarine School, Sub Base Platypus, 120 High Street, North Sydney NSW 2060, Australia

SLR Project No.: 610.031317.00001

Client Reference No.: R24

9 July 2025

Revision: v1.1

Revision Record

Revision	Date	Prepared By	Checked By	Authorised By
v1.1	9 July 2025	Adam Sirianni	Steven Luzuriaga	
v1.0	11 June 2025	Adam Sirianni	Steven Luzuriaga	

Basis of Report

This report has been prepared by SLR Consulting Australia (SLR) with all reasonable skill, care and diligence, and taking account of the timescale and resources allocated to it by agreement with Martinus Rail (the Client). Information reported herein is based on the interpretation of data collected, which has been accepted in good faith as being accurate and valid.

This report is for the exclusive use of the Client. No warranties or guarantees are expressed or should be inferred by any third parties. This report may not be relied upon by other parties without written consent from SLR.

SLR disclaims any responsibility to the Client and others in respect of any matters outside the agreed scope of the work.

Table of Contents

Basis of Report i
Acronyms and Abbreviations v
Compliance Table 1
1.0 Introduction 6
2.0 Project Description 6
2.1 Scope of this CNVIS 6
2.2 Hours of work 7
2.2.1 Highly Noise Intensive Work 7
2.3 Variation to hours of work 8
2.4 Justification of Out of Hours Work (OOHW) 8
3.0 Existing Environment 9
3.1 Background Noise Levels 9
4.0 Assessment Criteria 11
4.1 Construction Noise and Vibration Guidelines 11
4.2 Noise Management Levels 11
4.2.1 Residential Receivers 11
4.2.2 Other Sensitive Land Uses and Commercial Receivers 12
4.2.3 Ground-borne Noise 13
4.3 Vibration Criteria 14
4.3.1 Heritage Buildings or Structures 16
4.3.2 Buried Pipework and Utilities 17
4.3.3 Minimum Working Distances for Vibration Intensive Work 17
4.4 Traffic on Surrounding Roads 19
5.0 Noise Assessment 19
5.1 Work Scenarios 19
5.1.1 Modelling Scenarios and Equipment 22
5.2 Predicted Noise Levels 22
5.3 Ground-borne Noise 28
6.0 Vibration Assessment 28
6.1 Cosmetic Damage Assessment 32
6.2 Human Comfort Assessment 33
7.0 Construction Traffic Assessment 34
8.0 Mitigation and Management Measures 35
8.1 Site Specific Mitigation Measures 36
8.2 Respite 39

8.3 Additional Mitigation and Management Measures for Out of Hours Work 40
8.3.1 Receivers Eligible for Additional Mitigation Measures - Noise 43
8.3.2 Receivers Eligible for Additional Mitigation Measures - Vibration 43
8.4 Community Notification 44
8.5 Consultation with Affected Receivers 44
8.5.1 Consultation approach 44
8.5.2 Consultation for this CNVIS 45
8.5.3 Consultation outcomes 45
8.6 Occupational Noise Exposure 46
8.7 Monitoring 47
9.0 Cumulative Impacts 49

Tables in Text

Table 1 Background Noise Levels 9
Table 2 Construction Noise and Vibration Standards and Guidelines 11
Table 3 Residential Noise Management Levels 12
Table 4 NMLs for 'Other Sensitive' Receivers 12
Table 5 Internal ground-borne NMLs 13
Table 6 Human Comfort Vibration – Vibration Dose Values for Intermittent Vibration 14
Table 7 Human Comfort Vibration – Preferred and Maximum Weighted Root Mean Square Values for Continuous and Impulsive Vibration Acceleration (m/s^2) 1–80 Hz 15
Table 8 Cosmetic Damage – BS 7385 Transient Vibration Values for Minimal Risk of Damage 15
Table 9 Cosmetic Damage – DIN 4150 Guideline Values for Short-term Vibration on Structures 15
Table 10 Heritage Items Nearby Construction Work Areas 16
Table 11 Guideline Values for Short Term Vibration on Buried Pipework 17
Table 12 Recommended Minimum Working Distances from Vibration Intensive Equipment 18
Table 13 RNP/NCG Criteria for Assessing Traffic on Public Roads 19
Table 14 Work Scenario Descriptions 20
Table 15 Scenarios and Periods of Work 21
Table 16 Exceedance Bands and Impact Colouring 22
Table 17 Overview of NML Exceedances 24
Table 18 Vibration Intensive Equipment 28
Table 19 Construction Traffic Assessment 34

Table 20 Site Specific Mitigation Measures 36
Table 21 Additional Mitigation Measures 41
Table 22 Airborne Noise – Additional Mitigation Measures Matrix 42
Table 23 Vibration – Additional Mitigation Measures Matrix 42
Table 24 Key Stakeholders for this CNVIS 46
Table 25 Indicative Monitoring Locations 48

Figures in Text

Figure 1 Receiver Classifications and Noise Monitoring Locations 10
Figure 2 Construction Work Locations 22
Figure 3 Vibratory Roller (7-13T) - Minimum Working Distances (W.004, W.010, W.013, W.018) 30
Figure 4 Ballast Tamper - Minimum Working Distances (W.006) 30
Figure 5 Large Hydraulic Hammer (1,600 kg) - Minimum Working Distances (W.007, W.009, W.016, W.017) 31
Figure 6 Piling (Bored) - Minimum Working Distances (W.010, W.018) 31
Figure 7 Vibratory Roller (1-2T) - Minimum Working Distances (W.007, W.016) 32
Figure 8 Hierarchy of Work Practices and Mitigation Measures 36

Appendices

Appendix A Acoustic Terminology
Appendix B Modelling Scenarios and Equipment
Appendix C Noise Impact Maps
Appendix D Receivers Triggering Additional Mitigation

Acronyms and Abbreviations

AA	The Acoustics Advisor for the CSSI approved by the Planning Secretary
A2I	Albury to Illabo section of the Inland Rail project
ARTC	Australian Rail Track Corporation
AS	Australian Standard
AV:ATG	Assessing Vibration: a technical guideline (DEC, 2006)
BS	British Standard
dBA	A-weighted decibel (referenced 20 µPa)
DPHI	Department of Planning, Housing and Infrastructure
CCHMP	Construction Cultural Heritage Management Plan
CEMP	Construction Environmental Management Plan
CNVF	Inland Rail NSW Construction Noise and Vibration Framework
CNVIS	Construction Noise and Vibration Impact Statement
CNVMP	Construction Noise and Vibration Management Plan
CSSI	Critical Stage Significant Infrastructure
DEC	Department of Environment and Conservation
DECC	Department of Environment and Climate Change (now NSW EPA)
DIN	Deutches Institut für Normung (German Institute for Standardisation)
EIS	Environmental Impact Statement
EP&A Act	Environmental Planning and Assessment Act 1979
EPA	Environment Protection Authority
EPL	Environmental Protection Licence
ER	The Environmental Representative(s) for CSSI approved by the Planning Secretary.
HNA	Highly Noise Affected
Hz	Hertz
ICNG	Interim Construction Noise Guideline (DECC, 2009
IR	Inland Rail
ISO	International Standards Organisation
km	Kilometres
km/h	Kilometres per hour
L_{Aeq}	Equivalent continuous noise level, providing a representation of the cumulative level of noise exposure over a defined period.
$L_{Aeq(15hour)}$	The equivalent continuous noise level for the 15-hour daytime period of 7.00 am to 10.00 pm
$L_{Aeq(9hour)}$	The equivalent continuous noise for the 9-hour night-time period of 10.00 pm to 7.00 am
$L_{Aeq(1hour)}$	The equivalent continuous noise for the 1-hour daytime or night-time period

	that has the potential to result in the greatest noise impact to sensitive receivers.
L_{Amax}	The maximum noise level during the measurement or assessment period. The L_{AFmax} or Fast is averaged over 0.125 of a second and the L_{ASmax} or Slow is averaged over 1-second.
m	Metres
mm	Millimetres
mm/s	Millimetres per second
m/s	Metres per second
MR	Martinus Rail
NCA	Noise Catchment Area
NML	Noise Management Level
NSW	New South Wales
NPfI	Noise Policy for Industry
OOHW	Out of hours work
PPV	Peak Particle Velocity
RBL	Rating Background Level
TfNSW	Transport for New South Wales
VDV	Vibration Dose Value

Compliance Table

CoA	Requirement	Reference
A1	The Proponent must carry out the CSSI in accordance with the terms of this approval and generally in accordance with the: a) Inland Rail – Albury to Illabo Environmental Impact Statement (ARTC, August 2022) b) Albury to Illabo Response to Submissions (ARTC, November 2023) c) Albury to Illabo Preferred Infrastructure Report (ARTC, November 2023) d) Albury to Illabo Preferred Infrastructure Report Response to Submissions (ARTC, February 2024) e) Inland Rail – Albury to Illabo (SSI-10055) Response to request for additional information – Air Quality Assessment (letter dated 1 May 2024) f) Part 1 - Revised Technical Paper 8: Biodiversity Development Assessment Report (WSP, February 2024) g) Part 2 - Revised Technical Paper 8: Biodiversity Development Assessment Report (WSP, February 2024)	**The CNVMP**
A2	The CSSI must only be carried out in accordance with all procedures, commitments, preventative actions, performance criteria and mitigation measures set out in the documents listed in Condition A1 unless otherwise specified in, or required under, this approval.	**The CNVMP**
C9	The Construction Noise and Vibration Sub-plan must include, but not limited to: a) measures to reduce construction to standard ICNG hours where sensitive land uses are likely to be noise affected for more than 3 months; b) an approach to assess and manage construction fatigue from noise impacts on sensitive receivers on an ongoing basis; c) noise sensitive periods identified by the community, religious, educational institutions, noise and vibration-sensitive businesses and critical working areas and measures to ensure noise levels above the NMLs do not occur during sensitive periods in accordance with Condition E76; d) mitigation for construction traffic noise impacts from additional construction traffic and road diversions; e) the location of all heritage items, non-heritage structures and infrastructure likely to be impacted by vibration and measures to manage vibration impacts at those items and structures; and f) vibration levels at a range of distances from vibration intensive equipment such as excavators and vibratory rollers before undertaking works with the specific type and size of equipment.	**The CNVMP**
E68	A detailed land use survey must be undertaken to confirm sensitive land use(s) (including critical working areas such as operating theatres and precision laboratories) potentially exposed to construction noise and vibration, construction ground-borne noise and operational noise. The survey may be undertaken on a progressive basis but must be undertaken in any one area before the commencement of work which generates construction or operational noise, vibration or ground-borne noise in that area. The results of the survey must be included in the Noise and Vibration CEMP sub-plan required by Condition C8.	**The CNVMP, Section 3.0, Figure 1**
E69	Work must be undertaken during the following hours: a) 7:00am to 6:00pm Mondays to Fridays, inclusive; b) 7:00am to 6:00pm Saturdays; and c) at no time on Sundays or public holidays.	**Section 2.2**

CoA	Requirement	Reference
E70	Except as permitted by an EPL, highly noise intensive works that result in an exceedance of the applicable NML at the same receiver must only be undertaken: a) between the hours of 8:00 am to 6:00 pm Monday to Friday; b) between the hours of 8:00 am to 1:00 pm Saturday; and c) if continuously, then not exceeding three (3) hours, with a minimum cessation of work of not less than one hour. For the purposes of this condition, 'continuously' includes any period during which there is less than one hour between ceasing and recommencing any of the work.	**Section 2.2.1**, **Section 8.2**
E71	Notwithstanding Conditions E69 and E70, work may be undertaken outside the hours specified in the following circumstances (a, b, or c): a) Safety and Emergencies, including: i. for the delivery of materials required by the NSW Police Force or other authority for safety reasons; or ii. where it is required in an emergency to avoid injury or the loss of life, to avoid damage or loss of property or to prevent environmental harm. On becoming aware of the need for emergency work in accordance with Condition E71(a), the AA, the ER, the Planning Secretary and the EPA must be notified of the reasons for such work. Best endeavours must be used to notify all noise and/or vibration affected residents and owners/occupiers of properties identified sensitive land use(s) of the likely impact and duration of those work. b) Work, that meets the following criteria: i. construction that causes $L_{Aeq(15\ minute)}$ noise levels: • no more than 5 dB(A) above the rating background level at any residence in accordance with the ICNG, and • no more than the 'Noise affected' NMLs specified in Table 3 of the ICNG at other sensitive land use(s); and ii. construction that causes L_{AFmax} noise levels no more than 15 dB above the rating background level at any residence during the night period as defined in the ICNG. and iii. construction that causes: • continuous or impulsive vibration values, measured at the most affected residence no more than the preferred values for human exposure to vibration, specified in Table 2.2 of *Assessing Vibration: a technical guideline* (DEC, 2006), or • intermittent vibration values measured at the most affected residence no more than the preferred values for human exposure to vibration, specified in Table 2.4 *of Assessing Vibration: a technical guideline* (DEC, 2006). c) By Approval, including: i. where different construction hours, such as those for a rail possession, are permitted under an EPL in force in respect of the CSSI; or ii. works which are not subject to an EPL that are approved under an Out-of-Hours Work Protocol as required by Condition E72; or iii. negotiated agreements with directly affected residents and sensitive land use(s).	**Section 2.3**
E72	An Out-of-Hours Work Protocol must be prepared to identify a process for the consideration, management and approval of work which is outside the hours defined in Conditions E69, and that are not subject to an EPL. The Protocol must be approved by the Planning Secretary before commencement of the Out-of-Hours Work. The Protocol must be prepared in consultation with the ER, AA and EPA.	**The CNVMP, Section 2.4**

CoA	Requirement	Reference
	The Protocol must include: a) identification of low and high-risk activities and an approval process that considers the risk of activities, proposed mitigation, management, and coordination, including where: i. the ER and AA review all proposed out-of-hours activities and confirm their risk levels, ii. low risk activities can be approved by the ER in consultation with the AA, and iii. high risk activities that are approved by the Planning Secretary; b) a process for the consideration of out-of-hours work against the relevant NML and vibration criteria; c) a process for selecting and implementing mitigation measures for residual impacts in consultation with the community at each affected location, including respite periods. The measures must take into account the predicted noise levels and the likely frequency and duration of the out-of-hours works that sensitive land use(s) would be exposed to, including the number of noise awakening events; d) procedures to facilitate the coordination of out-of-hours work including those approved by an EPL or undertaken by a third party, to ensure appropriate respite is provided; and e) notification arrangements for affected receivers for approved out-of-hours work and notification to the Planning Secretary of approved low risk out-of-hours works. This condition does not apply if the requirements of Condition E71 are met.	
E73	Except as permitted by an EPL, out-of-hours work that may be regulated through the Out-of-Hours Work Protocol as per Condition E72, but is not limited to: a) Carrying out work that if carried out during standard hours would result in a high risk to construction personnel or public safety based on a risk assessment carried out in accordance with AS/NZS ISO 31000:2009: "Risk management; or b) where the relevant roads authority has advised the Proponent in writing that carrying out the work during standard hours would result in a high risk to road network performance and a road occupancy licence will not be issued; or c) where the relevant utility service operator has advised the Proponent in writing that carrying out the work during standard hours would result in a high risk to the operation and integrity of the utility network; or d) work undertaken in a rail possession for operational or safety reasons. *Note: Other out-of-hours works can be undertaken with the approval of an EPL, or through the project's Out-of-Hours Work Protocol for works not subject to an EPL.*	**Section 2.3**
E74	Mitigation measures must be implemented with the aim of achieving the following construction noise management levels and vibration objectives: a) construction 'Noise affected' NMLs established using the Interim Construction Noise Guideline (DECC, 2009); b) vibration criteria established using *the Assessing vibration: a technical guideline* (DEC, 2006) (for human exposure); c) Australian Standard AS 2187.2 - 2006 "*Explosives - Storage and Use - Use of Explosives*"; d) BS 7385 Part 2-1993 "*Evaluation and measurement for vibration in buildings Part 2*" as they are "applicable to Australian conditions"; and e) the vibration limits set out in the *German Standard DIN 4150-3: Structural Vibration- effects of vibration on structures* (for structural damage).	**The CNVMP, Section 4.0**, **Section 8.0**

CoA	Requirement	Reference
	Work that exceeds the noise management levels and/or vibration criteria must be managed in accordance with the Noise and Vibration CEMP sub-plan. *Note: The ICNG identifies 'particularly annoying' activities that require the addition of 5 dB(A) to the predicted level before comparing to the construction NML.*	
E75	Mitigation measures must be applied when the following residential ground-borne noise levels are exceeded: a) evening (6:00 pm to 10:00 pm) — internal $L_{Aeq(15\ minute)}$: 40 dB(A); and b) night (10:00 pm to 7:00 am) — internal $L_{Aeq(15\ minute)}$: 35 dB(A). The mitigation measures must be outlined in the Noise and Vibration CEMP sub-plan, including in any Out-of-Hours Work Protocol, required by Condition E72.	**Section 4.2.3**
E76	Noise generating work in the vicinity of community, religious, educational institutions, noise and vibration-sensitive businesses and critical working areas (such as exam halls, theatres, laboratories and operating theatres) resulting in noise levels above the NMLs must not be timetabled during sensitive periods, unless other reasonable arrangements with the affected institutions are made at no cost to the affected institution.	**Section 8.0**
E77	At no time can noise generated by construction exceed the National Standard for exposure to noise in the occupational environment of an eight-hour (8hr) equivalent continuous A-weighted sound pressure level of $L_{Aeq,8h}$ of 85 dB(A) for any employee working at a location near the CSSI.	**Section 8.6**
E78	Construction Noise and Vibration Impact Statements (CNVIS) must be prepared for work that may exceed the noise management levels, vibration criteria and/or ground-borne noise levels specified in Condition E74 and Condition E75 at any residence outside construction hours identified in Condition E69, or where receivers will be highly noise affected. The CNVIS must include specific mitigation measures identified through consultation with affected sensitive land use(s) and the mitigation measures must be implemented for the duration of the works. A copy of the CNVIS must be provided to the AA and ER prior to the commencement of the associated works. The Planning Secretary may request a copy/ies of CNVIS.	**This report, Section 8.5**
E79	Owners and occupiers of properties at risk of exceeding the screening criteria for cosmetic damage must be notified before work that generates vibration commences in the vicinity of those properties. If the potential exceedance is to occur more than once or extend over a period of 24 hours, owners and occupiers are to be provided a schedule of potential exceedances on a monthly basis for the duration of the potential exceedances, unless otherwise agreed by the owner and occupier. These properties must be identified and considered in the Noise and Vibration CEMP Sub-plan required by Condition C8 and the Community Communication Strategy required by Condition B1.	**Section 8.0**
E80	Vibration testing must be undertaken before and during vibration generating activities that have the potential to impact on heritage items to identify minimum working distances to prevent cosmetic damage. In the event that the vibration testing and attended monitoring shows that the preferred values for vibration are likely to be exceeded, the construction methodology must be reviewed and, if necessary, additional mitigation measures implemented.	**Section 6.1, Section 8.0**
E81	Advice from an independent heritage specialist must be sought on methods and locations for installing equipment used for vibration, movement and noise monitoring at heritage-listed structures. *Note: The heritage specialist is to provide advice prior to installing equipment that may impact the heritage significance or structural integrity of the heritage listed structures.*	**Section 8.0**
E83	All work undertaken for the delivery of the CSSI, including those undertaken by third parties (such as utility relocations), must be coordinated to ensure respite periods are provided. This must include:	**Section 8.0, Section 8.2**

CoA	Requirement	Reference
	a) rescheduling work to provide respite to impacted noise sensitive land use(s) so that the respite is achieved; or b) the provision of alternative respite or mitigation to impacted noise sensitive land use(s); and c) the provision of documentary evidence to the AA in support of any decision made in relation to respite or mitigation. The consideration of respite must also include all other CSSI, SSI and SSD projects which may cause cumulative and/or consecutive impacts at receivers affected by the delivery of the CSSI.	
E119	The Proponent must coordinate Work with adjoining Inland Rail Projects, including any work to relocate or connect utilities, to minimise cumulative and consecutive noise and vibration impacts and maximise respite for affected sensitive land uses. Coordination and mitigation measures must be detailed in the Construction Noise and Vibration management Sub-plan required by Condition C9.	**Section 8.0, Section 8.2, Section 9.0**
E122	Property damage caused directly or indirectly (for example from vibration or from groundwater change) by the construction or operation must be rectified at no cost to the owner. Alternatively, compensation may be provided for the property damage as agreed with the property owner.	**Section 6.1**

1.0 Introduction

SLR Consulting Australia Pty Ltd (SLR) has been engaged by Martinus Rail (MR) to prepare a construction noise and vibration impact statement (CNVIS) for the construction work at the Wagga Wagga Yard and Edmondson Street Bridge enhancement sites in Wagga Wagga, NSW. These sites form part of the Albury to Illabo (A2I) section of Inland Rail (the Project).

This assessment has been prepared in accordance with the Construction Noise and Vibration Management Plan (CNVMP) for the A2I section of the Project.

This report assesses the potential construction noise and vibration impacts for the construction work associated with the Wagga Wagga Yard and Edmondson Street Bridge enhancement sites. An explanation of the specialist acoustic terminology used in this report is provided in **Appendix A**.

2.0 Project Description

Inland Rail is an approximate 1,600 kilometres (km) freight rail network that will connect Beveridge and Kagaru via regional Victoria, New South Wales and Queensland. The Inland Rail route would involve using approximately 1,000 km of existing track (with enhancements and upgrades where necessary) and 600 km of new track, passing through 30 local government areas. Inland Rail will accommodate double-stacked freight trains up to 1,800 metres (m) long and 6.5 m high.

The Albury to Illabo (A2I) section (the Project) forms a key component of the Inland Rail program. It is a 185 km section of existing rail corridor located in regional NSW between the towns of Albury and Illabo. Works would include track realignment, lowering and/or modification within the existing rail corridor, modification, removal or replacement of bridge structures (rail, road and/or pedestrian bridges), raising or replacing signal gantries, level-crossing modifications and other associated works. This CNVIS is associated with construction work associated with the Wagga Wagga Yard and Edmondson Street Bridge enhancement sites.

Relevant noise and vibration conditions from the Conditions of Approval (CoA) are detailed within the compliance table at the beginning of this document and will be complied with during the work.

2.1 Scope of this CNVIS

The focus of this CNVIS is the construction works associated with the Wagga Wagga Yard and Edmondson Street Bridge enhancement sites. Work at these sites includes:

- Establishment of temporary site facilities, including site office/shed and materials laydown areas
- Site Compound Operation
- Geotechnical investigations and Contamination sampling (SAQP)
- Demolition of existing Wagga Wagga station pedestrian bridge and Edmondson Street bridge.
- Earthworks
- Utility and drainage works
- Construction of the new Wagga Wagga station pedestrian bridge and Edmondson Street bridge.
- Road works
- Track work and subsequent track tamping including associated signaling works

Further details of work activities are outlined in **Section 5.1**. The work areas are surrounded by a combination of urban and suburban residential, commercial, industrial, educational and medical receivers. Additionally, there are several childcare centres, places of worship, hotels, libraries and public buildings at various setbacks from the main areas of work. The Project location, work areas and surrounding receivers are shown in **Figure 1**.

2.2 Hours of work

In accordance with the Construction Noise and Vibration Management Plan (CNVMP) and CoA E69 construction work must be undertaken within the approved standard construction hours:

a) 7:00am to 6:00pm Monday to Friday, inclusive;

b) 7:00am to 6:00pm Saturday and

c) At no time on Sundays or public holidays.

2.2.1 Highly Noise Intensive Work

As outlined in the CoA E70, any highly noise intensive works that result in an exceedance of the applicable NML at the same receiver must only be undertaken:

a) Between 08:00am – 06:00pm Monday to Friday;

b) Between 08:00am – 01:00pm Saturday; and

c) If continuously, then not exceeding (3) hours, with a maximum cessation of work of not less than one hour.

The CoA defines ‘highly noise intensive works’ as those identified as annoying under the Interim Construction Noise Guideline (ICNG) and include:

- Use of power saws, such as used for cutting timber, rail lines, masonry, road pavement or steel work;
- Grinding metal, concrete or masonry;
- Rock drilling;
- Line drilling;
- Vibratory rolling;
- Bitumen milling or profiling;
- Jackhammering, rock hammering or rock breaking;
- Impact piling; and
- Tamping (for rail projects).

2.3 Variation to hours of work

Notwithstanding CoA E69 and E70, work may be undertaken outside the hours specified in the CoA E71 circumstances (a, b, or c):

a) Safety and Emergencies

b) Work, that meets specific criteria

c) By Approval

Note: refer to **Compliance Table** for further detail.

2.4 Justification of Out of Hours Work (OOHW)

Work activities that may be required or proposed to be undertaken outside of standard working hours will be managed in accordance with the OOHW Protocol as defined in CoA E72 and E73, unless the work is regulated by an EPL.

All work on or adjacent to roads would be carried out in accordance with a relevant Traffic Control Plan (TCP), Road Occupancy Licence (ROL) and/or rail possession to facilitate safe work near live road/rail traffic. Where an ROL/rail possession cannot be obtained for the approved project hours and/or proposed works cannot be undertaken safely during these hours, some works will be required to be undertaken outside of standard hours (ie Out of Hours Work, OOHW).

As outlined in the ICNG, work undertaken on public infrastructure may need to be undertaken outside the recommended standard hours. For this project the need is based on a requirement to sustain the operational integrity of public infrastructure, as works to restore operation of the infrastructure provide benefit to the greater community (ie more than just local residents).

Further detail around the specific work tasks, duration and justification of OOHW must be identified in the OOHW permit, required by the OOHW Protocol or EPL.

3.0 Existing Environment

The existing ambient noise environment was described in Environmental Impact Statement (EIS), Technical Paper 6 – Noise and Vibration (Non-Rail) for the Albury to Illabo project. This section provides details of the existing ambient noise environment relevant to Wagga Wagga Yard and Edmondson Street Bridge enhancement sites.

The noise catchment areas (NCAs) used are consistent with the NCAs described in the EIS and are shown in **Figure 1** with the receiver classifications and approximate noise monitoring locations. Sensitive land uses and receiver classifications within the project area were confirmed through a detailed land use survey undertaken in August 2024. Results of the land use survey have been incorporated into the receiver classifications shown in **Figure 1**.

3.1 Background Noise Levels

Background noise levels have been referenced from the baseline noise survey undertaken as part of the EIS and reproduced in the CNVMP. The background noise levels relevant to the Wagga Wagga Yard and Edmondson Street Bridge enhancement sites are summarised in **Table 1**.

Table 1 Background Noise Levels

Noise Monitoring Location	NCA	Rating background Level (RBL) dBA NPfI defined time periods[1]		
		Daytime period	Evening period	Night-time period
11	NCA10	46	45	38
12	NCA11	48	47	37

Note 1: The assessment periods are the daytime which is 7 am to 6 pm Monday to Saturday and 8 am to 6 pm on Sundays and public holidays, the evening which is 6 pm to 10 pm, and the night-time which is 10 pm to 7 am on Monday to Saturday and 10 pm to 8 am on Sunday and public holidays. See the NSW EPA Noise Policy for Industry (NPfI).

0 250 500 m

Scale: Scale: 1:12,000
Coordinate System: GDA2020 / MGA zone 55

Drawn Date: 08-May-2025
Project Number: 610.031317

SLR

Data Source:
ESRI World Imagery

DISCLAIMER: All information within this document maybe based on external sources. SLR Consulting Pty Ltd makes no warranty regarding the data's accuracy or reliability for any purpose .

Receiver Classifications and Noise Monitoring Locations

FIGURE 1

H:\Projects-SLR\610-SrvSYD\610.031317.00001 Inland Rail A2P Enhancement\06 SLR Data\05 Modelling\90 CNVIS\02 A2I\07 Analysis\Wagga Yard-Edmondson\QGIS\610.031317 A2I CNVIS - Wagga station.qgz

4.0 Assessment Criteria

4.1 Construction Noise and Vibration Guidelines

The standards and guidelines relevant to the Project are listed in **Table 2**. These guidelines aim to protect the community and environment from excessive noise and vibration impacts during construction of projects.

Table 2 Construction Noise and Vibration Standards and Guidelines

Guideline/Policy Name	Where Guideline Used
Inland Rail NSW Construction Noise and Vibration Framework (CNVF)	Assessment and management protocols for airborne noise, ground-borne noise and vibration impacts for construction of NSW Inland Rail projects
Interim Construction Noise Guideline (ICNG) (DECC, 2009)	Assessment of airborne noise impacts on sensitive receivers
Environmental Criteria for Road Traffic Noise (ECRTN) (EPA, 1999)	Contains guidance for assessing potential sleep disturbance impacts
Road Noise Policy (RNP) (DECCW, 2011)	Assessment of construction traffic impacts
BS 7385 Part 2-1993 Evaluation and measurement for vibration in buildings Part 2, BSI, 1993	Assessment of vibration impacts (structural damage) to non-heritage sensitive structures
DIN 4150:Part 3-2016 Structural vibration – Effects of vibration on structures, Deutsches Institut für Normung, 2016	Screening assessment of vibration impacts (structural damage) to heritage sensitive structures, where the structure is found to be unsound
Assessing Vibration: a technical guideline (DEC, 2006)	Assessment of vibration impacts on sensitive receivers
AS2187.2:2006 Explosives – Storage and use Part 2: Use of explosives	Assessment of impacts from blasting activities
*Construction Noise and Vibration Guideline (Public Transport Infrastructure) (*CNVG-PTI) (Transport for NSW, 2023)	Utilised for minimum working distances for vibration intensive work.

4.2 Noise Management Levels

The noise management levels (NMLs) for residential and other sensitive receivers have been adopted from the CNVMP, as determined in the EIS. Receiver types and locations are shown **Figure 1**.

4.2.1 Residential Receivers

Project-specific NMLs for residential receivers were determined for each NCA. NMLs for other sensitive receivers are fixed values adopted from the Interim Construction Noise Guideline (ICNG) (DECC, 2009) and outlined in the CNVMP. Residential NMLs for NCAs surrounding the enhancement sites are shown in **Table 3**.

Table 3 Residential Noise Management Levels

NCA	Noise Management Level ($L_{Aeq(15minute)}$ - dB)				Sleep disturbance Screening Level (RBL +15dB or 52 dB)	Sleep Awakening Reaction Level
	Approved Hours (RBL +10dB)	Out of Hours[1,2]				
		Daytime (RBL +5dB)	Evening (RBL +5dB)	Night-time (RBL +5dB)		
NCA10	56	51	50	43	53	65
NCA11	58	53	52	42	52	65

Note 1: Approved Construction Hours are Monday to Saturday 7 am to 6 pm, as defined in CoA E69.

Note 2: Work outside of the Approved Hours is defined as OOHW = Out of Hours Work. Daytime out of hours is Sunday and public holidays between 8 am to 6 pm. Evening is 6pm to 10pm Monday – Sunday (including public holidays). Night-time is 10pm to 7am Monday – Saturday and 10pm to 8am Sunday (including public holidays).

Highly Noise Affected

In addition to the NMLs presented above, the ICNG highly noise affected level (>75 dBA) represents the point above which there may be strong community reaction to noise and is applicable to all residential receivers during approved project hours as outlined in the CNVMP and the ICNG.

Sleep Disturbance

Where the sleep disturbance screening level (RBL + 15 dB or 52 dB L_{Amax}, whichever is greater, see **Table 3**) is exceeded, further assessment is required to determine whether the 'awakening reaction' level of L_{Amax} 65 dBA (external) would be exceeded and the likely number of these events. The awakening reaction level is the level above which residents are likely to be awoken from sleep.

4.2.2 Other Sensitive Land Uses and Commercial Receivers

The ICNG NMLs for 'other sensitive' non-residential land uses are shown in **Table 4**.

The ICNG references *AS2107:2016 Acoustics – Recommended design sound levels and reverberation times for building interiors* for criteria for 'other sensitive' receivers which are not listed in the guideline. Neither the ICNG nor AS2107 provide criteria for child care centres so the Association of Australian Acoustical Consultants *Guideline for Child Care Centre Acoustic Assessment* (GCCCAA) has been referenced.

Table 4 NMLs for 'Other Sensitive' Receivers

Land Use	Noise Management Level $L_{Aeq(15minute)}$ (dB) (Applied when the property is in use)	
	Internal	External
ICNG 'Other Sensitive' Receivers		
Classrooms at schools and other educational institutions	45	55[1,5]
Hospital wards and operating theatres	45	65[2]
Places of worship	45	55[1]
Active recreation areas (characterised by sporting activities which generate noise)	-	65
Passive recreation areas (characterised by contemplative activities that generate little noise)	-	60

Land Use	Noise Management Level $L_{Aeq(15minute)}$ (dB) (Applied when the property is in use)	
	Internal	External
Commercial	-	70
Industrial	-	75
Non-ICNG 'Other Sensitive' Receivers		
Hotel – daytime & evening[3]	50	60[1,5]
Hotel – night-time[3]	35	45[1,5]
Child care centres – activity areas[4]	40	50[1,5]
Child care centres – sleeping areas[4]	35	45[1,5]
Library[3]	45	55[1]
Public Building[3]	50	60[1]
Aged Care	Considered as Residential	

Note 1: It is assumed that these receivers have windows partially open for ventilation which results in internal noise levels being around 10 dB lower than the external noise level.

Note 2: It is assumed that these receivers have fixed windows which conservatively results in internal noise levels being around 20 dB lower than the external noise level.

Note 3: Criteria taken from AS2107.

Note 4: Criteria taken from Association of Australian Acoustical Consultants Guideline for Child Care Centre Acoustic Assessment.

Note 5: Some receivers near highways or rail lines may have building façade mitigation and air-conditioning. Where evidence is provided a 20dB reduction from external to internal may be adopted.

4.2.3 Ground-borne Noise

Construction work can cause ground-borne (structure-borne or regenerated) noise impacts in nearby buildings when vibration intensive equipment is in use, such as during tunnelling or excavation work using tunnel boring machines, roadheaders or rockbreakers. Vibration can be transmitted through the ground and into nearby buildings, which can then create audible noise impacts inside the building.

Ground-borne noise NMLs are applicable where ground-borne noise levels are likely to be higher than airborne noise levels, which can occur where work is underground or where surface work is shielded by noise barriers, other structures or façade mitigation at the receiver. Ground-borne noise is generally found to generate impacts during the evening and night-time periods when ambient noise levels are often much lower, and ground-borne noise is more prominent.

The internal ground-borne noise NMLs for residential receivers are shown in **Table 5**.

Table 5 Internal ground-borne NMLs

Receiver Type	Noise Management Level ($L_{Aeq(15minute)}$ – dBA)		
	Daytime[1]	Evening[2]	Night-time[2]
Residential	n/a	40	35

Note 1: Daytime ground-borne noise NMLs are not specified in the ICNG of CoA.

Note 2: Specified in the ICNG and CoA E75.

For other sensitive receivers, the ICNG does not provide guidance in relation to acceptable ground-borne noise levels. For the purpose of this CNVIS, the internal airborne NMLs presented in **Table 4** will also be adopted for ground-borne noise.

4.3 Vibration Criteria

The effects of vibration from construction work can be divided into three categories:

- Those in which the occupants of buildings are disturbed (**human comfort**). People can sometimes perceive vibration impacts when vibration generating construction work is located close to occupied buildings. Vibration from construction work tends to be intermittent in nature and the EPA's Assessing Vibration: a technical guideline (2006) (AV:ATG) provides criteria for intermittent vibration based on the Vibration Dose Value (VDV), as shown in **Table 6**. While the construction activities for the proposal are generally not expected to result in continuous or impulsive vibration impacts, corresponding criteria are provided in **Table 7**.
- Those where building contents may be affected (**building contents**). People perceive vibration at levels well below those likely to cause damage to building contents. For most receivers, the human comfort vibration criteria are the most stringent and it is generally not necessary to set separate criteria for vibration effects on typical building contents. Exceptions to this can occur when vibration sensitive equipment, such as electron microscopes or medical imaging equipment, are in buildings near to construction work. No such equipment has been identified in the study area.
- Those where the integrity of the building may be compromised (**structural/cosmetic damage**). If vibration from construction work is sufficiently high it can cause cosmetic damage to elements of affected buildings. Industry standard cosmetic damage vibration limits are specified in British Standard BS 7385 and German Standard DIN 4150. The limits are shown in **Table 8** and **Table 9**.

Table 6 Human Comfort Vibration – Vibration Dose Values for Intermittent Vibration

Building Type	Assessment Period	Vibration Dose Value[1] ($m/s^{1.75}$)	
		Preferred	Maximum
Critical Working Areas (eg operating theatres or laboratories)	Day or night-time	0.10	0.20
Residential	Daytime	0.20	0.40
	Night-time	0.13	0.26
Offices, schools, educational institutions and places of worship	Day or night-time	0.40	0.80
Workshops	Day or night-time	0.80	1.60

Note 1: The VDV accumulates vibration energy over the daytime and night-time assessment periods, and is dependent on the level of vibration as well as the duration.

Table 7 Human Comfort Vibration – Preferred and Maximum Weighted Root Mean Square Values for Continuous and Impulsive Vibration Acceleration (m/s^2) 1–80 Hz

Location	Assessment period	Preferred values		Maximum values	
		z-axis	x- and y-axis	z-axis	x- and y-axis
Continuous vibration					
Residential	Daytime	0.010	0.0071	0.020	0.014
	Night-time	0.007	0.005	0.014	0.010
Offices, schools, educational institutions and places of worship	Day or night-time	0.020	0.014	0.040	0.028
Workshops	Day or night-time	0.04	0.029	0.080	0.058
Impulsive vibration					
Residential	Daytime	0.30	0.21	0.60	0.42
	Night-time	0.10	0.071	0.20	0.14
Offices, schools, educational institutions and places of worship	Day or night-time	0.64	0.46	1.28	0.92
Workshops	Day or night-time	0.64	0.46	1.28	0.92

Table 8 Cosmetic Damage – BS 7385 Transient Vibration Values for Minimal Risk of Damage

Group	Type of Building	Peak Component Particle Velocity in Frequency Range of Predominant Pulse	
		4 Hz to 15 Hz	15 Hz and Above
1	Reinforced or framed structures. Industrial and heavy commercial buildings	50 mm/s at 4 Hz and above	
2	Unreinforced or light framed structures. Residential or light commercial type buildings	15 mm/s at 4 Hz increasing to 20 mm/s at 15 Hz	20 mm/s at 15 Hz increasing to 50 mm/s at 40 Hz and above

Note 1: Where the dynamic loading caused by continuous vibration may give rise to dynamic magnification due to resonance, especially at the lower frequencies where lower guide values apply, then the guide values may need to be reduced by up to 50%.

Table 9 Cosmetic Damage – DIN 4150 Guideline Values for Short-term Vibration on Structures

Group	Type of Structure	Guideline Values Vibration Velocity (mm/s)				
		Foundation, All Directions at a Frequency of			Topmost Floor, Horizontal	Floor Slabs, Vertical
		1 to 10 Hz	10 to 50 Hz	50 to 100 Hz	All frequencies	All frequencies
1	Buildings used for commercial purposes, industrial buildings and buildings of similar design	20	20 to 40	40 to 50	40	20
2	Residential buildings and buildings of similar design and/or occupancy	5	5 to 15	15 to 20	15	20

Group	Type of Structure	Guideline Values Vibration Velocity (mm/s)				
		Foundation, All Directions at a Frequency of			Topmost Floor, Horizontal	Floor Slabs, Vertical
		1 to 10 Hz	10 to 50 Hz	50 to 100 Hz	All frequencies	All frequencies
3	Structures that, because of their particular sensitivity to vibration, cannot be classified as Group 1 or 2 **and** are of great intrinsic value (eg heritage listed buildings)	3	3 to 8	8 to 10	8	20[1]

Note 1: It may be necessary to lower the relevant guideline value markedly to prevent minor damage.

4.3.1 Heritage Buildings or Structures

Heritage listed buildings and structures should be considered on a case-by-case basis but BS 7385 notes that buildings of historical value should not be assumed to be more sensitive to vibration, unless structurally unsound. Where a heritage building is deemed to be sensitive, the more stringent DIN 4150 Group 3 guideline values in **Table 9** can be applied.

Heritage Structures

Table 10 includes heritage structures from the State Heritage Register, Local Heritage Items and Local Environment Plan that are within 100 m of construction work areas at Wagga Wagga Yard and Edmondson Street Bridge.

Table 10 Heritage Items Nearby Construction Work Areas

Heritage Item	Listing	Nearest Work Location	Construction/Condition
Mount Erin Convent Chapel, High School, and Grounds	Local Environment Plan I260	Edmondson Street Bridge	This complex comprises of a number of buildings, many of which date to the late 19th century.
Wagga Wagga Railway Station and Yard Group	State Heritage Register 01279, ARTC s170 4280250	Edmondson Street Bridge, Wagga Wagga Yard	The Wagga Wagga Railway Station is a substantial and ornate structure, built in the Victorian Free Classical style. West of the station building is the Wagga Wagga footbridge ('Mothers Footbridge'), which was built in 1936. It is a simple steel girder bridge with a steel post-and-rail safety barrier and straight lateral bracing post). The footbridge is in fair condition. Immediately west of the station building is the Wagga Wagga Railway Museum. The museum is a single-storey brick building with a corrugated iron sheet clad roof. Southwest of the station building is the former Best Street gatehouse. It has a T-shaped floorplan and has been constructed from brick— English bond—with a corrugated iron roof (partially missing). The building is in poor condition, with evidence of fire damage, ongoing squatting, and general disrepair.
Best Street Railway Gatehouse (former)	State Heritage Register 01279, Local Environment Plan I254	Edmondson Street Bridge	
Wagga Wagga Railway Station	State Heritage Register 01279, Local Environment Plan I08	Wagga Wagga Yard	
Station Master's Residence (former)	State Heritage Register 01279, Local Environment Plan I99	Wagga Wagga Station Yard	

The Mount Erin Convent Chapel, Highschool and Grounds, Wagga Wagga Railway Station and Yard group, Best Street Railway Gatehouse and Station Master's Residence are within the Wagga Wagga Conservation Area. The Wagga Wagga Conservation Area also encompasses many 19th and early 20th century buildings, including the residential dwellings surrounding the Wagga Wagga Yard and Edmondson Street Bridge enhancement sites.

Further information on the heritage items in **Table 10** are provided in the Construction Cultural Heritage Management Plan (CCHMP). No structures nearby the work areas identified in this CNVIS are flagged as structurally unsound in the CCHMP.

Pre and post-condition surveys of heritage structures are to be conducted when relevant (ie if the heritage buildings are within the minimum working distances for heritage items for nominated vibration-intensive equipment) refer to **Section 4.3.3** and **Section 6.1**.

4.3.2 Buried Pipework and Utilities

The German Standard DIN 4150-3:1999 "Structural Vibration Part 3: Effects of vibration in structures" provides guideline values for evaluating the effect of vibration on buried pipework. The values are based on the assumption that pipes have been manufactured and laid using current technology. Additional considerations may be required at junctions. The recommended limits for short term vibration to ensure minimal risk of damage are presented numerically in **Table 11**.

Table 11 Guideline Values for Short Term Vibration on Buried Pipework

Line	Pipe Material	Guideline value at the Pipe[1,2] (PPV mm/s)
1	Steel (including welded pipes)	100
2	Clay, concrete, reinforced concrete, pre stressed concrete, metal (with or without flange)	80
3	Masonry, plastic[3]	50

Note 1: Mounting equipment directly onto pipes may not be possible. If the vibration source is not immediately next to the pipework, measurements can be made on the ground surface to obtain an estimate. Generally, this vibration level will be greater than the level measured directly on the pipework.

Note 2: The guideline values may be reduced by 50% without further analysis when evaluating the effects of long-term vibration on buried pipework.

Note 3: Drainpipes shall be evaluated using the values given for Line 3.

Buried Pipework and Utilities

No buried pipework or utilities have been identified in this CNVIS at risk of impact from vibration. Therefore, no additional consideration or assessment has been undertaken in relation to buried pipework and utilities. Where buried pipework or utilities are uncovered during works, they should be identified and managed in accordance with the measures outlined in the CNVMP.

4.3.3 Minimum Working Distances for Vibration Intensive Work

Minimum working distances for typical vibration intensive construction equipment have been sourced from the Transport for NSW (TfNSW) Construction Noise and Vibration Guideline (Public Transport Infrastructure) (CNVG-PTI) and are shown in **Table 12**. The minimum working distances are for both cosmetic damage (from BS 7385 and DIN 4150) and human comfort (from the NSW EPA Assessing Vibration: a technical guideline). They are calculated from empirical data which suggests that where work is further from receivers than the quoted minimum distances then impacts are not considered likely.

The minimum working distances listed in the CNVG were used to derive the minimum working distances required for cosmetic damage to industrial and heavy commercial buildings (also reinforced or framed structures). The following pseudo-power law relationship has been used in the derivations:

$$V_2 = V_1 \times \left(\frac{D_1}{D_2}\right)^B$$

where a site exponent value of B = 1.6 is adopted for the calculations, as per AS2187.2:2006

Table 12 Recommended Minimum Working Distances from Vibration Intensive Equipment

Plant Item	Rating/Description	Minimum Distance			
		Cosmetic Damage			Human Response (NSW EPA Guideline)[2]
		Residential and Light Commercial (BS 7385)	Heritage Items[1] (DIN 4150, Group 3)	Industrial and Heavy Commercial (BS 7385)	
Vibratory Roller	<50 kN (1–2 tonne)	5 m	11 m	3 m	15 m to 20 m
	<100 kN (2–4 tonne)	6 m	13 m	3 m	20 m
	<200 kN (4–6 tonne)	12 m	25 m	6 m	40 m
	<300 kN (7–13 tonne)	15 m	31 m	8 m	100 m
	>300 kN (13–18 tonne)	20 m	40 m	10 m	100 m
	>300 kN (>18 tonne)	25 m	50 m	12 m	100 m
Small Hydraulic Hammer	300 kg (5 to 12 t excavator)	2 m	5 m	1 m	7 m
Medium Hydraulic Hammer	900 kg (12 to 18 t excavator)	7 m	15 m	4 m	23 m
Large Hydraulic Hammer	1,600 kg (18 to 34 t excavator)	22 m	44 m	11 m	73 m
Vibratory Pile Driver	Sheet piles	2 m to 20 m	5 m to 40 m	1 to 10 m	20 m
Piling Rig – Bored	≤ 800 mm	2 m (nominal)	5 m	1 m	4 m
Jackhammer	Hand held	1 m (nominal)	3 m	1 m	2 m
Ballast Tamping[2]	N/A	5 m	10 m	3 m	30 m

Note 1: Minimum working distances for heritage items that have been identified as structurally unsound or otherwise particularly sensitive to vibration. These distances have been calculated based on the 2.5 mm/s PPV criteria from DIN 4150 and the cosmetic damage minimum working distances presented in the CNVG-PTI with reference to BS 7385.

Note 2: Based on SLR measurement data. The human response minimum working distance for Ballast Tamping is determined based on a residential night-time preferred VDV criterion.

The minimum working distances are indicative and will vary depending on the particular item of equipment and local geotechnical conditions. The distances apply to cosmetic damage of typical buildings under typical geotechnical conditions.

4.4 Traffic on Surrounding Roads

The potential impacts from project related traffic on the surrounding public roads are assessed using the NSW EPA *Road Noise Policy* (RNP). An initial screening test is first applied to evaluate if existing road traffic noise levels are expected to increase by more than 2.0 dB. Where this is considered likely, further assessment is required using the RNP criteria shown in **Table 13**.

Table 13 RNP/NCG Criteria for Assessing Traffic on Public Roads

Road Category	Type of Project/Land Use	Assessment Criteria (dB)	
		Daytime (7 am – 10 pm)	Night-time (10 pm – 7 am)
Freeway/ arterial/ sub-arterial roads	Existing residences affected by additional traffic on existing freeways/arterial/sub-arterial roads generated by land use developments	$L_{Aeq(15hour)}$ 60 (external)	$L_{Aeq(9hour)}$ 55 (external)
Local roads	Existing residences affected by additional traffic on existing local roads generated by land use developments	$L_{Aeq(1hour)}$ 55 (external)	$L_{Aeq(1hour)}$ 50 (external)

5.0 Noise Assessment

The potential construction noise levels from the Project have been predicted using ISO 9613:2 algorithm in SoundPLAN noise modelling software. The model includes ground topography, buildings and representative noise sources from the Project.

5.1 Work Scenarios

Noise modelling scenarios have been determined based on key Project noise generating stages, supplied by the Project team. A detailed description of each work scenario and the total sound power levels (L_W) are provided in **Table 14**. A summary of construction work periods and schedule required for each scenario is shown in **Table 15**, as per the working hours defined in the CNVMP. The locations of the various work scenarios are shown in **Figure 2**.

Table 14 Work Scenario Descriptions

ID	Scenario	Description	Total Lw
Site Compounds			
W.001	Site Establishment / Demobilisation	• Site compound delivery and setup • Laydown and haul road construction	115
W.002	Compound Operation	• Operation of the site compound • Delivery of materials/equipment	113
Wagga Wagga Yard			
W.003	Geotechnical Investigation	• Geotechnical Investigations	111
W.004	Track Work - Peak	• Track Work including highly noise intensive work	119
W.005	Track Work - Typical	• Track Work excluding highly noise intensive work	115
W.006	Track Tamping	• Tamping following track work	116
W.007	Drainage Work	• Drainage Work	119
W.008	Signalling Work	• Installation of Signalling Infrastructure	112
W.009	Pedestrian Bridge Demolition	• Removal of existing pedestrian bridge	119
W.010	Pedestrian Bridge Work - Peak	• Pedestrian bridge Work including highly noise intensive work	117
W.011	Pedestrian Bridge Work - Typical	• Pedestrian bridge Work excluding highly noise intensive work	112
W.021	Contamination sampling (SAQP)	• Contamination sampling (SAQP)	114
Edmondson Street Bridge			
W.012	Utility Work	• Utility Work within CIZ	112
W.013	Earthwork	• Earthworks	117
W.014	Road Work - Peak	• Road Work including highly noise intensive work	121
W.015	Road Work - Typical	• Road Work excluding highly noise intensive work	114
W.016	Drainage Work	• Drainage Work	119
W.017	Bridge Demolition	• Removal of existing pedestrian bridge	119
W.018	Bridge Work - Peak	• Bridge Work including highly noise intensive work	117
W.019	Bridge Work - Typical	• Bridge Work excluding highly noise intensive work	112
W.020	Signalling Work	• Installation of Signalling Infrastructure	112

Table 15 Scenarios and Periods of Work

ID	Scenario	Hours of Work				Indicative Start Date	Likely Duration[5]
		Approved Hours	Out-of-Hours Work [4]				
			Day OOH[1]	Evening[2]	Night[3]		
Site Compounds							
W.001	Site Establishment / Demobilisation	✓	✓	-	-	May-25 Sep-25	3 months 2 months
W.002	Compound Operation	✓	✓	✓	✓	May-25	Ongoing
Wagga Wagga Yard							
W.003	Geotechnical Investigation	✓	✓	-	-	Jul-25	1 month
W.004	Track Work - Peak	✓	✓	✓	✓	Aug-25	6 months
W.005	Track Work - Typical	✓	✓	✓	✓	Aug-25	6 months
W.006	Track Tamping	✓	✓	✓	✓	Sep-25 Mar-27	1 month 1 month
W.007	Drainage Work	✓	✓	-	-	Aug-25	6 months
W.008	Signalling Work	✓	✓	✓	✓	Aug-25	6 months
W.009	Pedestrian Bridge Demolition	✓	✓	✓	✓	Sep-25 Sep-26	1 month 1 month
W.010	Pedestrian Bridge Work - Peak	✓	✓	✓	✓	Oct-25	12 months
W.011	Pedestrian Bridge Work - Typical	✓	✓	✓	✓	Oct-25	12 months
W.021	Contamination sampling (SAQP)	✓	-	-	-	Jun-25	2 weeks
Edmondson Bridge							
W.012	Utility Work	✓	✓	-	-	May-25	5 month
W.013	Earthwork	✓	✓	-	-	Sep-25	2 months
W.014	Road Work - Peak	✓	✓	✓	✓	Sep-25	20 months
W.015	Road Work - Typical	✓	✓	✓	✓	Sep-25	20 months
W.016	Drainage Work	✓	✓	-	-	Oct-25	14 month[6]
W.017	Bridge Demolition	✓	✓	✓	✓	Sep-25	1 month[7]
W.018	Bridge Work - Peak	✓	✓	✓	✓	Sep-25	20 months
W.019	Bridge Work - Typical	✓	✓	✓	✓	Sep-25	20 months
W.020	Signalling Work	✓	✓	✓	✓	Aug-25	4 months

Note 1: Daytime out of hours is 8 am to 6 pm on Sunday and public holidays.

Note 2: Evening is 6 pm to 10 pm Monday – Sunday (including public holidays).

Note 3: Night is 10 pm to 7 am Monday – Saturday and 10pm to 8am Sunday (including public holidays).

Note 4: Where works are expected to occur outside of the standard working hours, further detail around the specific work tasks, duration and justification of OOHW must be identified in the OOHW permit, required by the OOHW Protocol or EPL.

Note 5: Works at Edmondson Street bridge and Wagga Wagga Yard are expected to occur concurrently and work scenarios at each enhancement site may occur simultaneously during enhancement works and the total duration for the completion of all works is expected to be approximately 20 months.

Note 6: Total duration of drainage work is 3 months but it will be spread over a 14 month period.

Note 7: Bridge demolition work will be undertaken in a single possession.

Figure 2 Construction Work Locations

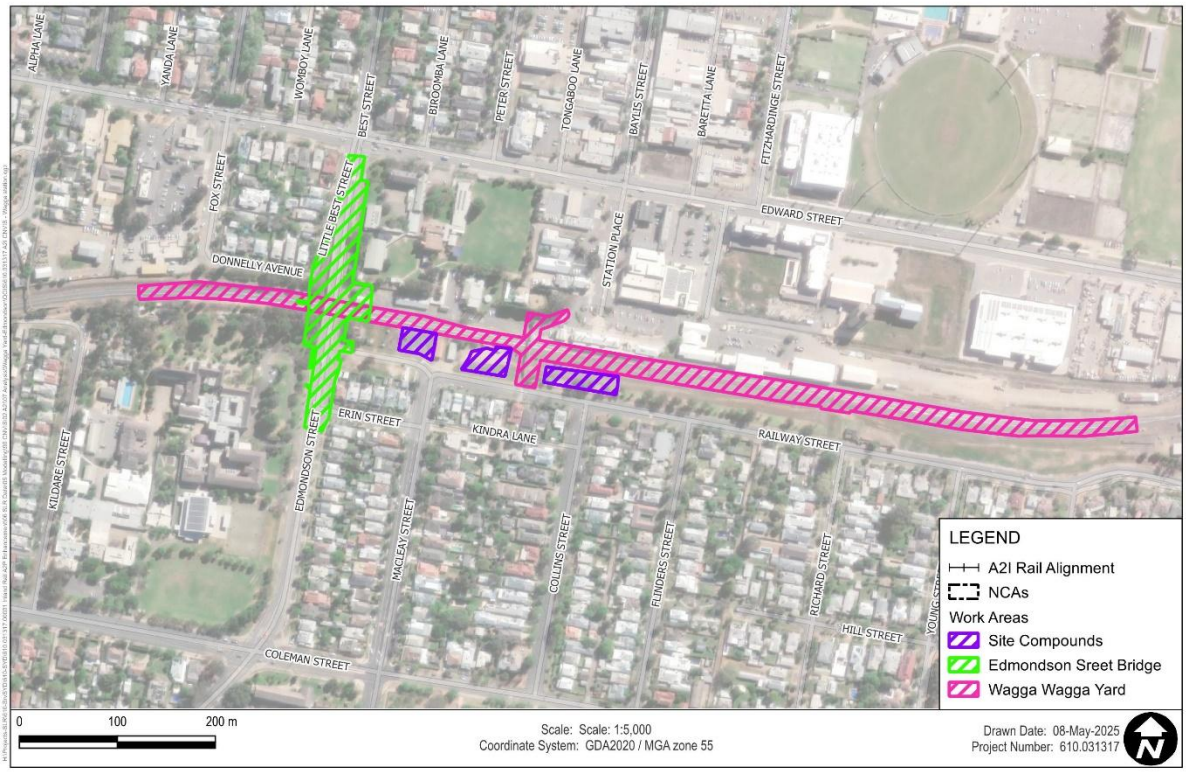

5.1.1 Modelling Scenarios and Equipment

The assessment uses 'realistic worst-case' scenarios to determine the impacts from the noisiest 15-minute period that is likely to occur for each work scenario, as required by the ICNG. Sound power levels (L_W) for the construction equipment used in the modelling are listed in **Appendix B**.

5.2 Predicted Noise Levels

The following overview is based on the predicted impacts at the most affected receivers and is representative of the worst-case noise levels that are likely to occur during construction.

The assessment shows the predicted 'mitigated' impacts based on the exceedance of the noise management levels, as per the categories in **Table 16**. The mitigation and management measures adopted for this CNVIS are provided in **Section 8.0**.

Table 16 Exceedance Bands and Impact Colouring

Subjective Classification	Exceedance of Noise Management Level		Impact Colouring
	Daytime	Out of Hours	
Negligible	No exceedance	No exceedance	

Subjective Classification	Exceedance of Noise Management Level		Impact Colouring
	Daytime	Out of Hours	
Noticeable	-	1 to 5 dB	
Clearly Audible	1 to 10 dB	6 to 15 dB	
Moderately Intrusive	11 to 20 dB	16 to 25 dB	
Highly Intrusive	> 20 dB	> 25 dB	

A summary of the number of buildings where NML exceedances were predicted for the various work scenarios is shown in **Table 17**. The number of receivers above the 'highly noise affected' (HNA) level are also included in the table. Maps of the predicted worst-case noise impacts are presented in **Appendix C**.

The assessment presents the combined predicted noise impacts for each scenario. Meaning, the worst-case result at each receiver is considered from all potential work areas where each scenario is to be undertaken.

The assessment is generally considered conservative as the calculations assume several items of construction equipment are in use at the same time within individual scenarios. As outlined in **Section 5.1.1,** the assessment uses 'realistic worst-case' scenarios to determine the impacts from the noisiest 15-minute period that is likely to occur for each work scenario.

The exceedances shown in **Table 17** are therefore representative of a 'realistic worst-case' 15-minute period, and are unlikely to occur for extended periods of time throughout the entire construction period at any given receiver.

The indicative work durations presented in **Table 15** represent a window of time where the scenarios could occur, and does not represent the entire duration of the exceedances shown in **Table 17**.

In reality, there would frequently be periods when construction noise levels are much lower than the worst-case levels predicted as well as times when no equipment is in use and no noise impacts occur.

Table 17 Overview of NML Exceedances

ID	Scenario	Number of Receivers																	
		HNA[1]	With NML exceedance (dB)[2]																
			Approved Daytime			Out of Hours													
						Daytime OOH				Evening				Night-time				Sleep Disturbance	Sleep Awakening
			1-10	11-20	>20	1-5	6-15	16-25	>25	1-5	6-15	16-25	>25	1-5	6-15	16-25	>25	>Screening Level (NCA10 – 53 dB) (NCA11 – 52 dB)	>65 dB
Residential Receivers																			
Site Compounds																			
W.001	Site Establishment/Demobilisation	**3**	56	17	-	54	56	17	-	n/a	n/a	n/a	n/a	n/a	n/a	n/a	n/a	n/a	n/a
W.002	Compound Operation	-	44	14	-	47	44	14	-	51	50	17	-	196	135	50	17	314	67
Wagga Wagga Yard																			
W.003	Geotechnical Investigation	-	81	1	-	90	81	1	-	n/a	n/a	n/a	n/a	n/a	n/a	n/a	n/a	n/a	n/a
W.004	Track Work - Peak	**24**	208	93	1	118	208	93	1	123	211	107	4	862	532	211	111	734	237
W.005	Track Work - Typical	**1**	140	41	-	115	140	41	-	110	160	43	-	362	233	160	43	406	127
W.006	Track Tamping	**1**	158	47	-	102	158	47	-	97	173	57	-	512	257	173	57	440	147
W.007	Drainage Work	**1**	169	51	-	104	169	51	-	n/a	n/a	n/a	n/a	n/a	n/a	n/a	n/a	n/a	n/a
W.008	Signalling Work	-	21	-	-	26	21	-	-	29	27	1	-	62	95	27	1	123	14
W.009	Pedestrian Bridge Demolition	**10**	102	16	8	183	102	16	8	211	129	18	8	957	628	129	26	940	102
W.010	Pedestrian Bridge Work - Peak	**5**	28	6	4	44	28	6	4	53	39	6	4	310	222	39	10	484	60
W.011	Pedestrian Bridge Work - Typical	**2**	11	7	-	18	11	7	-	27	15	6	1	167	78	15	7	224	24
W.021	Contamination Sampling (SAQP)	-	109	14	-	n/a	n/a	n/a	n/a	n/a	n/a	n/a	n/a	n/a	n/a	n/a	n/a	n/a	n/a
Edmondson Street Bridge																			
W.012	Utility Work	-	23	6	-	27	23	6	-	n/a	n/a	n/a	n/a	n/a	n/a	n/a	n/a	n/a	n/a
W.013	Earthwork	**12**	66	24	9	70	66	24	9	n/a	n/a	n/a	n/a	n/a	n/a	n/a	n/a	n/a	n/a
W.014	Road Work - Peak	**19**	92	38	13	118	92	38	13	143	101	45	13	726	573	101	58	732	115
W.015	Road Work - Typical	**9**	51	19	3	49	51	19	3	52	63	20	4	348	163	63	24	332	73
W.016	Drainage Work	**9**	74	19	6	71	74	19	6	n/a	n/a	n/a	n/a	n/a	n/a	n/a	n/a	n/a	n/a
W.017	Bridge Demolition	**11**	109	29	8	184	109	29	8	230	132	30	9	866	778	132	39	1,351	171
W.018	Bridge Work - Peak	**7**	55	13	3	76	55	13	3	90	65	14	4	552	329	65	18	706	83
W.019	Bridge Work - Typical	**2**	26	6	2	30	26	6	2	37	28	7	2	203	115	28	9	297	41
W.020	Signalling Work	-	12	-	-	10	12	-	-	11	14	-	-	119	43	14	-	57	7

ID	Scenario	Number of Receivers																	
		HNA[1]	With NML exceedance (dB)[2]																
			Approved Daytime			Out of Hours													
						Daytime OOH				Evening				Night-time				Sleep Disturbance	Sleep Awakening
			1-10	11-20	>20	1-5	6-15	16-25	>25	1-5	6-15	16-25	>25	1-5	6-15	16-25	>25	>Screening Level (NCA10 – 53 dB) (NCA11 – 52 dB)	>65 dB
Other Sensitive Receivers																			
Site Compounds																			
W.001	Site Establishment/Demobilisation	n/a	9	1	-	4	6	-	-	n/a	n/a	n/a	n/a	n/a	n/a	n/a	n/a	n/a	n/a
W.002	Compound Operation	n/a	8	1	-	5	4	-	-	-	-	-	-	2	1	-	-	n/a	n/a
Wagga Wagga Yard																			
W.003	Geotechnical Investigation	n/a	9	4	2	4	7	3	1	n/a	n/a	n/a	n/a	n/a	n/a	n/a	n/a	n/a	n/a
W.004	Track Work - Peak	n/a	32	9	6	23	13	7	4	3	3	-	-	3	14	3	-	n/a	n/a
W.005	Track Work - Typical	n/a	12	7	4	8	9	5	1	2	1	-	-	10	4	2	-	n/a	n/a
W.006	Track Tamping	n/a	17	8	2	12	11	4	-	2	1	-	-	11	4	2	-	n/a	n/a
W.007	Drainage Work	n/a	18	10	2	15	10	5	-	n/a	n/a	n/a	n/a	n/a	n/a	n/a	n/a	n/a	n/a
W.008	Signalling Work	n/a	2	1	-	1	2	-	-	-	-	-	-	1	-	-	-	n/a	n/a
W.009	Pedestrian Bridge Demolition	n/a	24	5	3	16	10	4	2	1	3	-	-	11	5	2	1	n/a	n/a
W.010	Pedestrian Bridge Work - Peak	n/a	10	2	1	6	4	2	1	2	-	-	-	2	1	2	-	n/a	n/a
W.011	Pedestrian Bridge Work - Typical	n/a	4	2	1	4	2	1	-	-	-	-	-	-	3	-	-	n/a	n/a
W.021	Contamination Sampling (SAQP)	n/a	6	8	1	n/a	n/a	n/a	n/a	n/a	n/a	n/a	n/a	n/a	n/a	n/a	n/a	n/a	n/a
Edmondson Street Bridge																			
W.012	Utility Work	n/a	4	1	1	2	3	1	-	n/a	n/a	n/a	n/a	n/a	n/a	n/a	n/a	n/a	n/a
W.013	Earthwork	n/a	8	5	2	6	3	5	1	n/a	n/a	n/a	n/a	n/a	n/a	n/a	n/a	n/a	n/a
W.014	Road Work - Peak	n/a	17	4	3	10	8	5	1	-	3	-	-	2	5	1	-	n/a	n/a
W.015	Road Work - Typical	n/a	6	5	1	5	5	1	1	3	-	-	-	3	1	1	-	n/a	n/a
W.016	Drainage Work	n/a	9	4	2	7	3	3	2	n/a	n/a	n/a	n/a	n/a	n/a	n/a	n/a	n/a	n/a
W.017	Bridge Demolition	n/a	16	4	5	13	5	6	1	2	1	-	-	9	5	1	-	n/a	n/a
W.018	Bridge Work - Peak	n/a	5	6	1	3	4	4	1	-	1	-	-	3	3	-	-	n/a	n/a
W.019	Bridge Work - Typical	n/a	6	2	1	4	4	1	-	1	-	-	-	2	1	-	-	n/a	n/a
W.020	Signalling Work	n/a	4	-	-	1	3	-	-	-	-	-	-	-	-	-	-	n/a	n/a

Note 1: Highly noise affected, based on ICNG definition (i.e. predicted LAeq(15minute) noise at residential receiver is greater than 75 dBA).
Note 2: Based on worst-case predicted noise levels

A summary of the predicted worst-case noise levels is shown below for each work area:

Site Compounds

- 'Moderately intrusive' noise impacts are predicted at the nearest residential receivers to the site compound for *W.001* during approved daytime and daytime OOH periods and during approved daytime, daytime OOH and evening periods for *W.002*. 'Highly intrusive' impacts are predicted at the nearest residential receivers to site compounds during the night-time period.
    - Three receivers are predicted to be highly noise affected (HNA) close to the compounds during site establishment/demobilisation works (*W.001*).
- For other sensitive receivers, 'moderately intrusive' worst-case impacts are predicted during the approved daytime period. 'Clearly audible' impacts are predicted at the closest other sensitive receiver during the daytime OOH and night-time periods only. Other sensitive receivers should only be considered impacted 'when in use'.

Wagga Wagga Yard

- 'Highly intrusive' noise impacts are predicted at the nearest residential receivers for *W.004*, *W.009* and *W.010* during approved daytime and daytime OOHW periods. The highest noise levels and impacts would be experienced by adjacent receivers when noisy construction work is conducted nearby. 'Moderately intrusive' impacts are predicted during approved daytime hours for all other works scenarios except *W.008*, where worst-case 'clearly audible' impacts are predicted at the nearest residential receivers.
    - During the evening period, 'highly intrusive' noise impacts are predicted at the nearest residential receivers for *W.004*, *W.009, W.010* and *W.011.* 'Moderately intrusive' impacts are predicted for all other works scenarios.
- 'Highly intrusive' impacts are predicted at the nearest residential receivers for all works scenarios with the potential to occur during the night-time period. The addresses of the residential receivers impacted by night-time works are provided in **Appendix D**.
- 'Highly noise affected' receivers are predicted for all scenarios except *W.003, W.008* and *W.021*. It is predicted that work from scenarios *W.004* will result in greatest number of receivers experiencing HNA levels (up to 24 receivers), due to track works occurring along the length of Railway Street and Donnelly Avenue.
    - The HNA impacts presented for *W.004* are predicted when track work occurs at the closest work location to each receiver. When track work occurs further from these receivers, impacts are expected to be lower.
- Noise levels above the screening level for sleep disturbance and sleep awakening criteria are predicted for all scenarios with the potential to occur during the night-time period. Sleep disturbance impacts would generally be caused by heavy vehicle movements and more noise intensive equipment. Where reasonable and feasible, these activities should be limited to the less sensitive periods to avoid noise impacts during more sensitive out-of-hours periods (refer to **Section 8.0**). The number of awakening events would depend on several factors, including the equipment being used, the duration of noisy work and the distance of the work to each residential receiver. Further detail around the specific OOHW, (eg duration and justification) must be identified in the OOHW permit, refer **Section 2.4**.

- For other sensitive receivers, 'highly intrusive' impacts are predicted for all scenarios except *W.008* during approved daytime hours and during *W.003* to *W.005* and *W.009* and *W.010* during daytime OOH periods. 'Moderately intrusive' worst-case impacts are predicted at other sensitive receivers during all daytime OOH scenarios with the exception of *W.008* where 'clearly audible' impacts are predicted.
- 'Moderately intrusive' to 'clearly audible' impacts are predicted during all scenarios occurring during the evening period. 'Moderately intrusive' worst-case impacts are predicted at other sensitive receivers during all other works with the potential to occur during the night-time period with the exception of *W.008* and *W.011* where 'clearly audible' to 'noticeable' impacts are predicted.
- 'Highly intrusive' impacts are predicted at the nearest other sensitive receiver (Astor Hotel) during night-time works associated with *W.009.*
    - Other sensitive receivers should only be considered impacted 'when in use'.

Edmondson Street Bridge

- During approved daytime and daytime OOH periods, 'highly intrusive' noise impacts are predicted at the nearest residential receivers for all scenarios except *W.012* and *W.020.* Worst-case 'moderately intrusive' impacts are predicted during *W.012* and 'clearly audible' impacts during *W.020*. The highest noise levels and impacts would be experienced by adjacent receivers when noisy construction work is conducted nearby.
- 'Highly noise affected' receivers are predicted for all scenarios *except W.012* and *W.020*. It is predicted that work from scenario *W.014* will result in greatest number of receivers experiencing HNA levels (up to 19 receivers), due to the proximity of receivers on either side of the Edmondson Street bridge.
- 'Highly intrusive' noise impacts are predicted at the nearest residential receivers for all scenarios with the potential to occur during the evening and night-time periods with the exception of *W.020,* where 'clearly audible' and 'moderately intrusive' impacts are predicted during the evening and night-time period respectively.
- The nearest other sensitive receivers are predicted to experience 'highly intrusive' noise impacts during approved daytime for all scenarios except *W.020* and for scenarios *W.013* to *W.018* during the daytime OOH period. 'Moderately intrusive' worst-case impacts are predicted at other sensitive receivers during all other daytime and daytime OOH scenarios with the exception of *W.020* where 'clearly audible' impacts are predicted.
- Moderately intrusive' worst-case impacts are predicted at other sensitive receivers during the night-time period for scenario *W.014* and *W.015.* 'Clearly audible' to 'noticeable' impacts are predicted during all other scenarios occurring during the evening and night-time period except *W.020*, where no impacts are predicted.
    - Other sensitive receivers should only be considered impacted 'when in use'.

Review of the predictions shows that both the sleep disturbance screening level and sleep awakening reaction level are likely to be exceeded when night work occurs near residential receivers. The receivers which would potentially be affected by sleep awakening impacts are generally the same receivers where 'moderately intrusive' and 'highly intrusive' night-time impacts have been predicted (refer to **Appendix C**). These receivers may be eligible for respite offers (RO), agreements with owners (AO) or alternative accommodation (AltA), refer **Section 8.3**.

Furthermore, for scenarios where 'highly intrusive' impacts are predicted, noisy activities will be scheduled during standard daytime hours, where feasible, to minimise disruption during OOHW periods. It is noted however, that OOH work will occur during a rail possession and will be undertaken within the limitations of the possession.

All appropriate feasible and reasonable construction noise mitigation measures will be applied to work as outlined in **Section 8.0** and **Section 8.1**.

5.3 Ground-borne Noise

Ground-borne construction noise impacts from the Project are not anticipated as vibration intensive work with the potential to generate perceptible ground-borne noise, is not included in the scope of work. Vibration intensive work for the Project will be completed outdoors meaning airborne noise levels at the nearest receivers are expected to be higher than the corresponding internal ground-borne noise levels.

Where airborne noise levels are higher than ground-borne noise levels it is not necessary to evaluate potential ground-borne noise impacts and as such, they have not been considered further for this assessment.

6.0 Vibration Assessment

Vibration intensive items of equipment that would be required during work assessed in this CNVIS includes vibratory rollers, hydraulic hammers, piling rigs and ballast tampers. These items of equipment are required during the work as shown in **Table 18**.

The potential impacts during vibration intensive work have been assessed using the Transport CNVG-PTI minimum working distances for cosmetic damage and human response shown in **Table 18**.

Table 18 Vibration Intensive Equipment

ID	Scenario	Rating/Description	Minimum Distance			
			Cosmetic Damage			Human Response (NSW EPA Guideline)
			Residential and Light Commercial (BS 7385)	Heritage Items (DIN 4150, Group 3)	Industrial and Heavy Commercial (BS 7385)	
Wagga Wagga Yard						
W.004	Track Work - Peak	Vibratory Roller: <300 kN (7–13 tonne)	15 m	31 m	8 m	100 m
W.006	Track Tamping	Ballast Tamper	5 m	10 m	3 m	30 m
W.007	Drainage Work	Large Hydraulic Hammer 1,600 kg (18 to 34 t excavator)	22 m	44 m	11 m	73 m
		Trench Roller (vibratory) <50 kN (1–2 tonne)	5 m	11 m	3 m	15 m to 20 m
W.009	Pedestrian Bridge Demolition	Large Hydraulic Hammer 1,600 kg (18 to 34 t excavator)	22 m	44 m	11 m	73 m

ID	Scenario	Rating/Description	Minimum Distance			
			Cosmetic Damage			Human Response (NSW EPA Guideline)
			Residential and Light Commercial (BS 7385)	Heritage Items (DIN 4150, Group 3)	Industrial and Heavy Commercial (BS 7385)	
W.010	Pedestrian Bridge Work – Peak	Vibratory Roller: <300 kN (7–13 tonne)	15 m	31 m	8 m	100 m
		Piling Rig – Bored ≤ 800 mm	2 m (nominal)	5 m	1 m	4 m
Edmondson Street Bridge						
W.013	Earthworks	Vibratory Roller: <300 kN (7–13 tonne)	15 m	31 m	8 m	100 m
W.016	Drainage Work	Large Hydraulic Hammer 1,600 kg (18 to 34 t excavator)	22 m	44 m	11 m	73 m
		Trench Roller (vibratory) <50 kN (1–2 tonne)	5 m	11 m	3 m	15 m to 20 m
W.017	Bridge Demolition	Large Hydraulic Hammer 1,600 kg (18 to 34 t excavator)	22 m	44 m	11 m	73 m
W.018	Bridge Work – Peak	Vibratory Roller: <300 kN (7–13 tonne)	15 m	31 m	8 m	100 m
		Piling Rig – Bored ≤ 800 mm	2 m (nominal)	5 m	1 m	4 m

Vibration offset distances have been determined from the TfNSW CNVG-PTI minimum working distances for cosmetic damage and human comfort (see **Table 12** and the assessment is summarised in **Figure 3** and **Figure 4**). The offset distances are representative of the highest vibration levels that would likely be experienced by the nearest receivers when work occurs nearby.

For most construction activities, vibration emissions are intermittent in nature and for this reason, higher vibration levels occurring over shorter time periods are allowed.

In the event that additional work is undertaken which requires the use of other items of plant identified than those identified in **Table 18**, a vibration impact assessment must be conducted prior to the commencement of work.

Figure 3 Vibratory Roller (7-13T) - Minimum Working Distances (W.004, W.010, W.013, W.018)

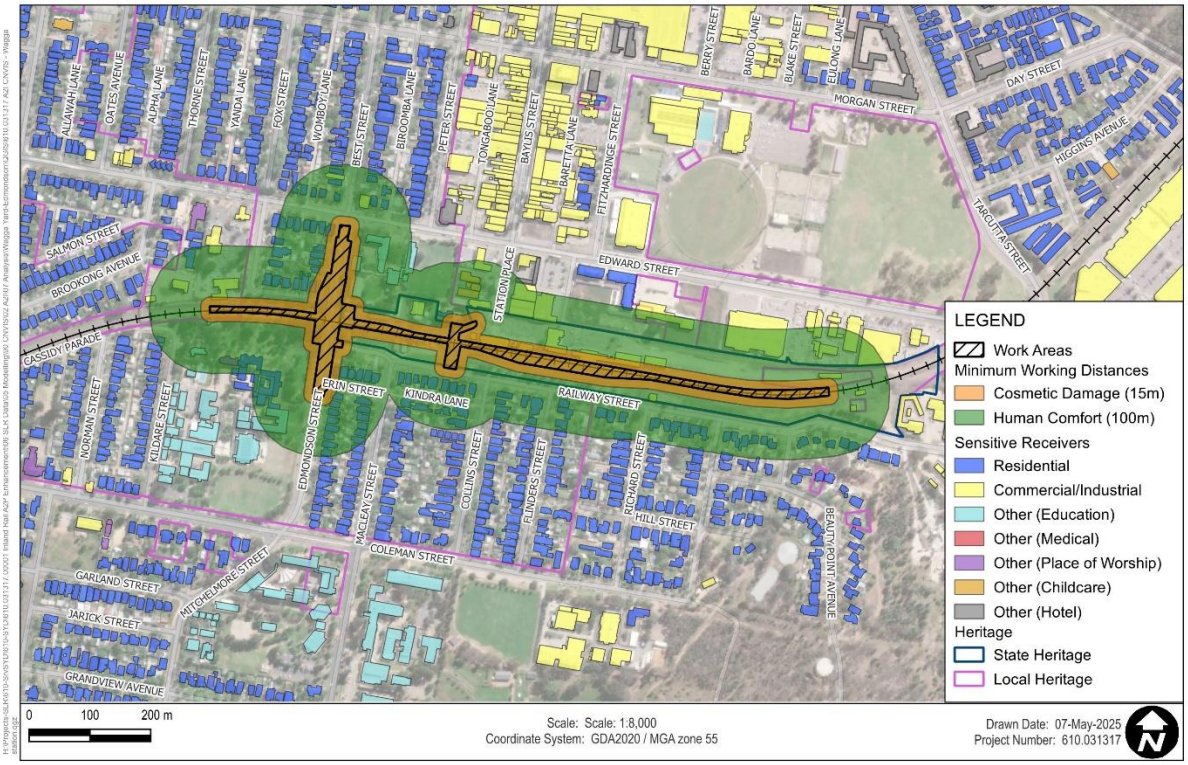

Figure 4 Ballast Tamper - Minimum Working Distances (W.006)

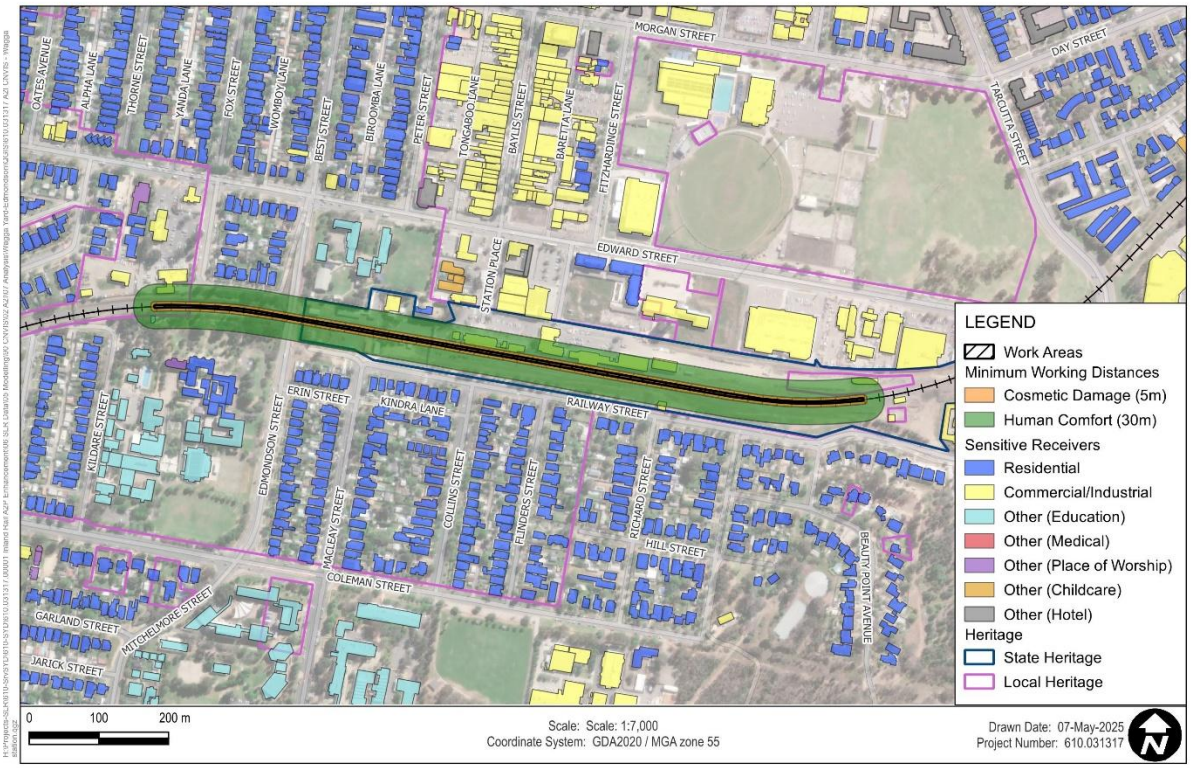

Figure 5 Large Hydraulic Hammer (1,600 kg) - Minimum Working Distances (W.007, W.009, W.016, W.017)

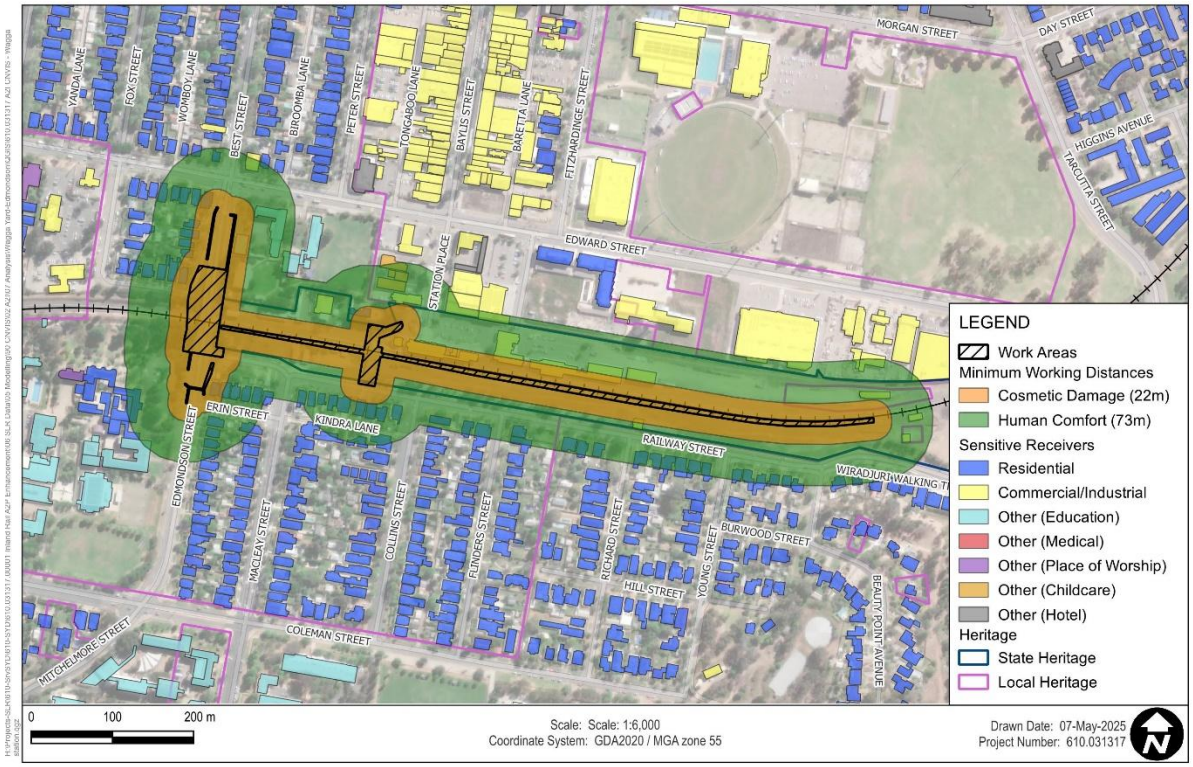

Figure 6 Piling (Bored) - Minimum Working Distances (W.010, W.018)

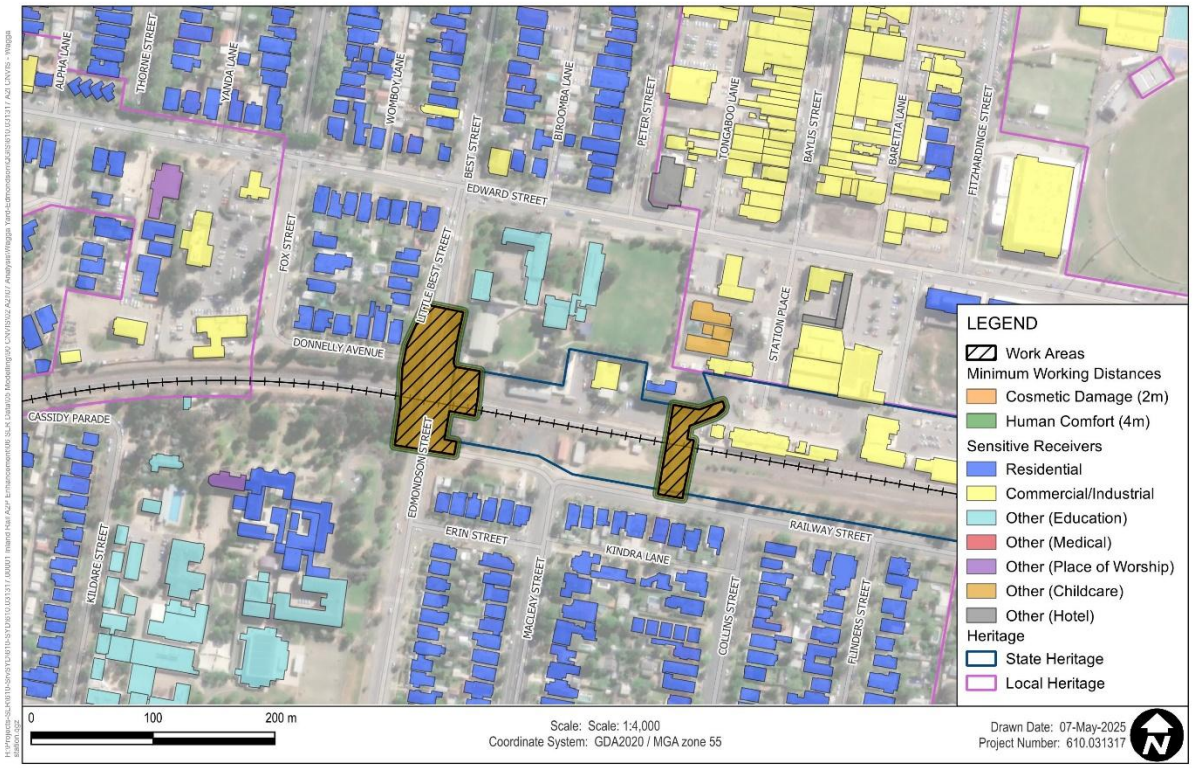

Figure 7 Vibratory Roller (1-2T) - Minimum Working Distances (W.007, W.016)

6.1 Cosmetic Damage Assessment

Figure 3 and **Figure 5** show that the nearest sensitive receivers surrounding the Edmondson St Bridge works and the Wagga Yard Footbridge, have the potential to fall within the cosmetic damage minimum working distance when vibratory rollers and large hydraulic hammers are in use at these locations. **Figure 3** and **Figure 5** also show that the structures associated with the Wagga Wagga Station have the potential to fall within the cosmetic damage minimum working distance during track work and drainage work in the Wagga Wagga Yard (*W.004* and *W.007)*.

The Wagga Wagga Station building also has the potential to fall within the cosmetic damage minimum working distance when ballast tamping is occurring in Wagga Yard (*W.006)*, as shown in **Figure 4**. The Wagga Wagga Station building has previously exposed to track tamping activities during standard periodic maintenance of the track.

Figure 6 shows that all receivers are beyond the minimum working distances for cosmetic damage when bored piling is occurring at Edmondson St Bridge and the Wagga Yard Footbridge.

Figure 7 shows that the closest sensitive receivers to drainage works occurring nearby to the Edmondson St Bridge (*W.016)* have the potential to fall within the cosmetic damage minimum working distance when trench rollers are in use.

Offset distances from specific vibration intensive plant to the nearest receivers and building construction should be confirmed before commencing vibration intensive work during construction.

Before commencement of any work, a structural engineer must undertake condition surveys of all building, structures, utilities and the like identified as being at risk of damage. For this CNVIS, conditions surveys (based on the vibration intensive plant listed in **Table 18**) are required for:

- 1 and 3 Edmondson St
- 1 Kildare St
- 84, 86, 88, 111 Railway St
- 9, 11 Erin St
- 12, 14, 18, 20 Station Pl
- 2 Fox St
- 2, 4 Donnelly Ave
- 2, 4, 6, 8 Little Best St
- 156, 158 Edward St
- South Wagga Primary School (Building G)
- Wagga Wagga Station

After completion of construction, condition surveys must be undertaken by a structural engineer of all items for which pre-condition surveys were undertaken.

The results of the surveys must be documented in a Condition Survey Report for each item surveyed. Copies of Condition Survey Reports must be provided to the landowners of the items surveyed, and no later than one month before the commencement of construction and three months following the completion of construction.

Feasible and reasonable construction vibration mitigation measures should be applied where vibration intensive work is required within the minimum working distances. Construction vibration mitigation and management measures are discussed in **Section 8.1**.

In accordance with CoA E122, property damage caused directly or indirectly by the construction or operation must be rectified at no cost to the owner. Alternatively, compensation may be provided for the property damage as agreed with the property owner.

Heritage Structures

As discussed in **Section 4.3.1**, no structures nearby the work areas identified in this CNVIS are flagged as structurally unsound.

As per CoA E80, vibration testing must be undertaken before and during vibration generating activities that have the potential to impact on heritage items to identify minimum working distances to prevent cosmetic damage. Advice must be sought on methods and locations for installing equipment as per CoA E81.

If other vibration intensive activities are required within minimum working distances to heritage structures, a building condition assessment should be undertaken of the heritage item/s to assess if they are considered to be sensitive to vibration prior to vibration work commencing.

Buried Pipework and Utilities

This CNVIS involves direct work on utilities within the CIZ area. This work will be undertaken in accordance with the asset owner's guidelines to ensure there are no adverse vibration impacts to the utilities. No other buried pipework or utilities have been identified in this CNVIS at risk of impact from construction vibration.

6.2 Human Comfort Assessment

Figure 3 to **Figure 7** show receivers in close proximity to the work areas have the potential to fall within the human comfort minimum working distances when vibration intensive plant is in use nearby. Occupants of these buildings may be able to perceive vibration impacts at times when vibration generating equipment is in use nearby. Where impacts are perceptible, they would likely only be apparent for relatively short durations when vibration intensive equipment is in use nearby.

The receivers identified in **Figure 4** as being within the human comfort minimum working distance during track tamping works have been previously exposed to track tamping activities during standard periodic maintenance of the track. These receivers are all located within the rail corridor and/or Wagga Wagga yard. As these receivers are identified as 'other sensitive', human comfort impacts at these receivers would only be anticipated when occupied, which is unlikely for any works carried out during a rail possession.

Feasible and reasonable construction vibration mitigation measures should be applied where vibration intensive work is required within the minimum working distances. Construction vibration mitigation and management measures are discussed in **Section 8.1**.

7.0 Construction Traffic Assessment

The EIS identified that during the construction phase of the project, heavy vehicles would be required for materials and equipment delivery while light vehicles will transport workers to and from the site. This additional road traffic may impact receivers along the proposed transport routes.

No additional information has been provided regarding construction road traffic, therefore a summary of the predicted daytime traffic noise levels from the EIS is shown in **Table 19**.

Table 19 Construction Traffic Assessment

Traffic Route	Road Type	Predicted Construction Traffic Noise (Both Directions) LAeq (Period)		Exceed base criterion? Day[1] (7am – 10pm)	Potential Increase > 2dB	Potential Noise Impact
		Existing	Existing + Proposed			
Wagga Wagga Precinct						
Wagga Wagga Station/Yard, Edmondson Street bridge						
Edward Street (Sturt Highway)	Arterial	60.2	61.1	Yes	No	No
Fox Street	Local	62.6	63.1	Yes	No	No
Mitchelmore Street	Sub-arterial	56.2	57.4	No	No	No
Edmondson Street	Sub-arterial	57.7	58.8	No	No	No
Norman Street	Local	62.2	62.6	Yes	No	No
Coleman Street	Sub-arterial	53.3	55.9	No	Yes	No
Cassidy Parade	Local	59.1	60.1	Yes	No	No
Erin Street	Local	51.9	55.4	Yes	Yes	Yes
Station Place	Local	49.3	53.7	No	Yes	No
Brookong Avenue	Local	57.6	59.4	Yes	No	No
Edmondson Street Diversion						
Edward Street (Sturt Highway)	Arterial	60.2	63.6	Yes	Yes	Yes
Docker Street/Bourke Street	Sub-arterial	57.1	61.2	Yes	Yes	Yes
Urana Street	Sub-arterial	54.1	60	No	Yes	Yes
Macleay Street	Local	57.9	63.6	Yes	Yes	Yes
Railway Street	Local	57.9	63.6	Yes	Yes	Yes

Traffic Route	Road Type	Predicted Construction Traffic Noise (Both Directions) LAeq (Period)		Exceed base criterion? Day[1] (7am – 10pm)	Potential Increase > 2dB	Potential Noise Impact
		Existing	Existing + Proposed			
Lake Albert Road	Sub-arterial	60.1	63.2	Yes	Yes	Yes
Edward Street (Sturt Highway)	Arterial	60.2	63.6	Yes	Yes	Yes

Note 1: Freeway/arterial/sub-arterial roads: $L_{Aeq(15hour)}$ 60dBA(external)
Local roads: $L_{Aeq(1hour)}$ 55dBA (external)

The EIS found that construction traffic associated with the Wagga Wagga work stages on public roads is generally likely to comply with the road traffic noise goals. The exception is Erin Street during the daytime period, where construction traffic noise is likely exceed the base criterion by 0.4 dB. This level of exceedance is considered negligible (ie not perceptible by the average listener). Therefore, noise impacts are unlikely to negatively affect the relevant receivers.

During the Edmondson Street bridge enhancement works, traffic will be diverted along other local routes while the road is closed. The proposed diversion route includes Edward Street, Docker and Bourke Street, Urana Street, Macleay Street, Railways Street and Lake Albert Road. The EIS found that construction traffic associated with the Edmondson Street diversion is expected to exceed the road traffic noise goals for receivers along the diversion routes.

The EIS did not assess construction traffic or the traffic diversion during the night-time period, and no additional information has been provided regarding construction road traffic. Therefore, it is conservatively assumed that:

- where night-time construction traffic is required, impacts would be experienced by residences along construction routes on sub-arterial and local roads within close proximity to the work sites. Night-time noise impacts are not anticipated on arterial roads.
- During the Edmondson Street bridge closure, night-time impacts would be experienced by residences along diversion routes on arterial, sub-arterial and local roads.

Mitigation and management measures to assist in minimising noise impacts from construction traffic are shown in **Section 8.0**.

8.0 Mitigation and Management Measures

Noise from the Project may be apparent at the nearest receivers at certain times during construction. The Project should apply all feasible and reasonable mitigation measures to minimise the impacts.

In accordance with CoA E74, works that exceed the noise management levels and/or vibration criteria must be managed in accordance with the CNVMP.

The Inland Rail NSW Construction Noise and Vibration Framework (CNVF) has been adopted as a guideline for this project and outlines a hierarchy of work practices and mitigation measures to minimise the impact of construction noise and vibration on the community. This hierarchy is shown in **Figure 8**.

Figure 8 Hierarchy of Work Practices and Mitigation Measures

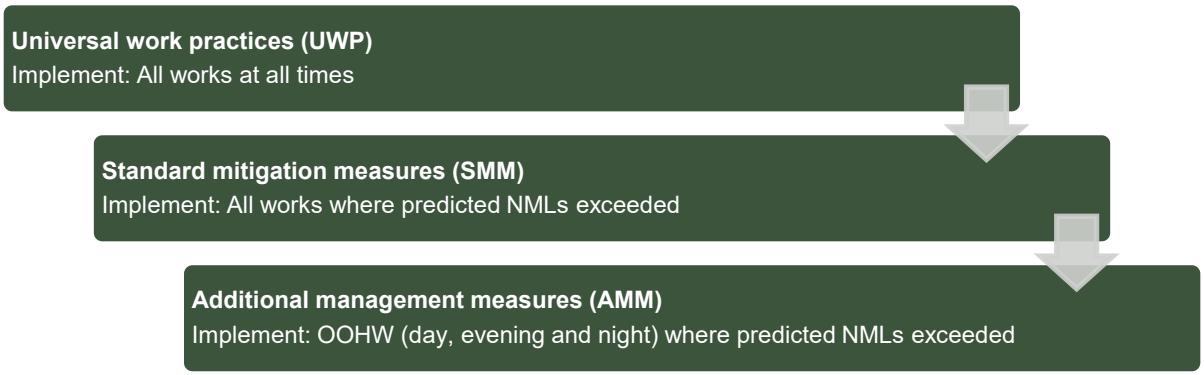

The universal work practices (UWP) and standard mitigation measures (SMM) for the overall A2I project are outlined in the CNVMP. All mitigation and management measures outlined in the CNVMP will be adopted in accordance with CoA E74. Site specific mitigation measures are also outlined below in **Section 8.1**. These measures have been incorporated into the noise modelling assessment to provide mitigated results. Additional Management Measures (AMM) are outlined in **Section 8.3**.

8.1 Site Specific Mitigation Measures

Table 20 outlines the mitigation and management measures that will be adopted to minimise potential noise and vibration impacts associated with this CNVIS at surrounding sensitive receivers. These measures have been considered in noise modelling based on the total scenario sound power levels, refer **Appendix B**.

Table 20 Site Specific Mitigation Measures

Measure	Reference / Notes
Project Planning	
Use quieter and less vibration emitting construction methods where feasible and reasonable.	Best practice
Works will be completed during the approved daytime construction hours where possible, as outlined in **Section 2.2.** Some unavoidable OOHW will be required due to road and rail traffic management restrictions, as outlined in **Section 2.3**.	Best practice CoA E69 CoA E71
Where OOHW is required, an OOHW Permit will be prepared, as required by the OOHW Protocol or EPL. Further detail around the specific work tasks, duration and justification of OOHW must be identified in the OOHW permit.	Best practice CoA E71 CoA E72 CoA E73
Scheduling	
Highly noise intensive works that result in an exceedance of the applicable NML at the same receiver must only be undertaken: a) Between 08:00am – 06:00pm Monday to Friday; b) Between 08:00am – 01:00pm Saturday; and c) if continuously, then not exceeding three (3) hours, with a minimum cessation of work of not less than one hour. Refer **Section 8.2**.	Best practice CoA E70

Measure	Reference / Notes
Noise generating work in the vicinity of community, religious, educational institutions, noise and vibration-sensitive businesses and critical working areas (such as exam halls, theatres, laboratories and operating theatres) resulting in noise levels above the NMLs will not be timetabled during sensitive periods, unless other reasonable arrangements with the affected institutions can be made at no cost to the affected institution. Refer to Community Consultation in **Section 8.5**.	Best practice CoA E76
All work undertaken for the delivery of the project including those undertaken by third parties (such as utility relocations), must be coordinated to ensure respite periods are provided.	Best practice, CoA E83
Site Layout	
Compounds and worksites have been designed to promote one-way traffic and minimise the need for vehicle reversing.	Best practice
Construction activities must be planned to minimise vehicle movements around the Site.	
Work compounds, parking areas, and equipment and material stockpiles will be positioned away from noise-sensitive locations and take advantage of existing screening from local topography.	
Equipment that is noisy will be started away from sensitive receivers where practicable.	
Training	
Training will be provided to all personnel on noise and vibration requirements for the project. Inductions and toolbox talks to be used to inform personnel of the location and sensitivity of surrounding receivers.	Best practice
The induction protocols must include awareness of noise generating activities and mitigation measures and techniques that should be implemented.	
Training must be conducted for appropriate community behaviours when access/egress the Site.	
Plant and Equipment Source Mitigation	
All plant and equipment must be maintained in a proper and efficient condition, operated in a proper and efficient manner, and feature standard noise reduction measures where applicable.	Best practice CNVF
Plant and equipment must be selected with options to minimise noise such as covers, mufflers, shrouds and other noise suppression equipment. Low noise emission plant and equipment must be selected where available.	
Non-tonal reversing beepers (or an equivalent mechanism) must be fitted and used on all construction vehicles and mobile plant regularly used on site and for any out-of-hours work, including delivery vehicles.	
Stationary noise sources will be sited behind structures (or temporary screens) that act as barriers, or at the greatest distance from the noise-sensitive area (where practicable). Equipment will be oriented so that noise emissions are directed away from any sensitive areas.	
Noise generating equipment will be regularly checked and effectively maintained, including checking of hatches/enclosures regularly to ensure that seals are in good condition and doors close properly against seals.	
Noise monitoring spot checks of equipment will be completed to ensure individual items are operating as expected	
Dropping materials from a height will be avoided.	
Loading and unloading will be carried out as far as possible from noise sensitive areas.	

Measure	Reference / Notes
Where feasible, alternative methods will be considered for vibration intensive works (eg smaller sized equipment, jaws instead of hydraulic hammers, or static rolling, refer **Section 6.0**). Use of these methods will depend on the specific circumstances and therefore the worst-case scenario is included for the purpose of this CNVIS.	Best practice
Construction Traffic	
Construction traffic routes to site will be limited to major roads where possible.	Best practice
Trucks will not queue outside residential properties.	
Truck drivers will be instructed to avoid compression braking as far as practicable.	
Delivery vehicles should be fitted with straps rather than chains for unloading, wherever possible.	
Truck movements will be kept to a minimum where possible (eg trucks are fully loaded on each trip).	
Screening	
Install purpose-built screening or enclosures around long-term fixed plant that has the potential to impact nearby receivers	Best practice CNVF
The layout of the site will take advantage of existing screening from local topography, where possible. Site huts, maintenance sheds and/or containers will be positioned between noisy equipment and the affected receivers.	
Implementation of temporary noise barriers for highly intensive noise activities, such as saw cutting or rock breaking.	
Community Consultation	
Regular communications on the activities and progress of the proposal shall be provided to the community (eg via newsletter, email and/or website).	Best practice CNVF
A telephone, email and web-based community information service shall be established to allow the community to obtain additional information on construction activities, provide feedback or make a complaint.	Best practice CNVF
Notification will be provided to all receivers that are predicted to be highly noise affected (HNA).	Best practice
Owners and occupiers of properties at risk of exceeding the screening criteria for cosmetic damage (and/or human comfort) must be notified before work that generates vibration commences in the vicinity of those properties. If the potential exceedance is to occur more than once or extend over a period of 24 hours, owners and occupiers are to be provided a schedule of potential exceedances on a monthly basis for the duration of the potential exceedances, unless otherwise agreed by the owner and occupier.	Best practice CoA E79
Notification will be provided to all impacted residences along construction traffic routes (including temporary diversions).	Best practice
Where complaints are received, work practices will be reviewed and feasible and reasonable practices applied to minimise any further impacts.	Best practice
Monitoring	
Noise and/or vibration monitoring will be conducted (as appropriate) when noise/vibration intensive works are being undertaken in close proximity to sensitive receivers.	Best practice CNVF CoA E80 CoA E81
Noise and vibration monitoring will be undertaken in accordance with the CNVMP and Monitoring Program.	
Where extended traffic diversions are required, traffic noise monitoring will be undertaken before and after the implementation of the diversion to assist in determining the level of traffic noise impacts and appropriate management measures (eg respite offers).	

Measure	Reference / Notes
Advice from a heritage specialist must be sought on methods and locations for installing equipment used for vibration, movement and noise monitoring at heritage-listed structures.	
See **Section 8.7** for details of monitoring requirements.	
Vibration	
Where vibration generating works are required within the minimum working distances and considered likely to exceed the criteria: • Different construction methods with lower source vibration levels (ie alternative equipment) will be investigated and implemented, where feasible (refer **Table 12**). • Attended vibration measurements will be undertaken at the start of the works to determine actual vibration levels of the item. Vibration intensive works will cease if the monitoring indicates vibration levels are likely to, or do, exceed the relevant cosmetic damage criteria. Work methods will be modified prior to recommencing the activity. Note: Where feasible, small hydraulic hammers and small vibratory rollers or static rolling will be prioritised to reduce vibration impacts to surrounding receivers.	Best practice CoA E80
Vibration intensive works required within the minimum working distance at the same receiver must only be undertaken: a) Between 08:00am – 06:00pm Monday to Friday; b) Between 08:00am – 01:00pm Saturday; and c) if continuously, then not exceeding three (3) hours, with a minimum cessation of work of not less than one hour. Refer to **Section 8.2**.	Best practice CoA E70
Where works are required within the cosmetic damage minimum working distances, building condition surveys will be completed before and after the works to ensure no cosmetic damage has occurred.	Best practice CoA C9
Condition status of all heritage structures that fall within the unsound heritage minimum working distance for the nominated vibration-intensive equipment should be confirmed prior to the commencement of works.	
Property damage caused directly or indirectly (for example from vibration or from groundwater change) by the construction or operation must be rectified at no cost to the owner. Alternatively, compensation may be provided for the property damage as agreed with the property owner.	Best practice CoA E122

8.2 Respite

In accordance with CoA E70, except as permitted by an EPL, highly noise intensive works that result in an exceedance of the applicable NML at the same receiver must only be undertaken:

a) Between 08:00am – 06:00pm Monday to Friday;

b) Between 08:00am – 01:00pm Saturday; and

c) if continuously, then not exceeding three (3) hours, with a minimum cessation of work of not less than one hour.

For the purposes of this condition, 'continuously' includes any period during which there is less than one hour between ceasing and recommencing any of the work.

In accordance with CoA E72 and E83, the procedure outlined in the OOHW Protocol must be implemented to coordinate OOHW (including those approved by an EPL or undertaken by a third party), to ensure appropriate respite is provided. This coordination must include:

a) rescheduling work to provide respite to impacted noise sensitive land use(s) so that the respite is achieved; or

b) the provision of alternative respite or mitigation to impacted noise sensitive land use(s); and

c) the provision of documentary evidence to the AA in support of any decision made in relation to respite or mitigation.

The consideration of respite must also include all other CSSI, SSI and SSD projects which may cause cumulative and/or consecutive impacts at receivers affected by the delivery of the CSSI.

Highly noise intensive works (as defined in **Section 2.2.1**) are required in various work scenarios. As outlined above, highly noise intensive work that results in an exceedance of the applicable NML is restricted to the hours shown above and must have respite periods as defined above.

CoA E70 applies to the following work scenarios where highly noise intensive works are proposed and the NML is predicted to be exceeded:

Wagga Wagga Yard

- W.004 – Track Work – Peak
- W.006 – Track Tamping
- W.007 – Drainage Work
- W.008 – Signalling Work
- W.009 – Pedestrian Bridge Demolition
- W.010 – Pedestrian Bridge Work - Peak

Edmondson Street Bridge

- W.014 – Road Work - Peak
- W.016 – Drainage Work
- W.017 – Bridge Demolition
- W.018 – Bridge Work - Peak

In accordance with CoA E71, the scenarios listed above require approval through the OOHW Protocol or and EPL to occur outside the hours listed above from CoA E70.

Respite offers are also required as part of the additional mitigation measured outlined in **Section 8.3**.

8.3 Additional Mitigation and Management Measures for Out of Hours Work

Where the ‘mitigated’ construction noise levels remain above the NMLs, the Additional Mitigation Measures Matrix (AMMM) adapted from in the CNVF and CNVMP is to be implemented. The approach, guided by the AMMM, is primarily aimed at pro-active engagement with affected sensitive receptors rather than additional noise reducing mitigation. OOHW has been divided into three periods (Day, Evening and Night) as adapted from the CNVF around the approved project hours (CoA E69).

Additional mitigation measures described in the CNVF and CNVMP are listed in **Table 21**. The additional mitigation measures for airborne noise are shown in **Table 22**. The additional mitigation measures for construction vibration are shown in **Table 23**.

Table 21 Additional Mitigation Measures

Mitigation/Management Measure	Abbreviation
Communication (Category 1)[1]	CO1
Communication (Category 2)[2]	CO2
Respite Offer[3]	RO
Alternative Accommodation	AltA
Agreement with Owners	AO

Note 1: As outlined in the CNVF, Communication to provide information on the OOHW via methods such as letter box drop, email, newsletter, media advertisements and/ or website prior to the works commencing.

Note 2: As outlined in the CNVF, Communication should be personalised (e.g. door knock, meeting, telephone call). Contact with these residents should commence early to enable feedback to be considered by the proposal.

Note 3: As outlined in the CNVF, RO are not applicable to non-residential receivers. RO may comprise of pre-purchased movie tickets, dinner vouchers or similar. RO can also be provided by limiting high noise generating works and allowing at least a one-hour respite period between blocks of work. Where possible, the timing of this respite should be discussed with the impacted community.

Table 22 Airborne Noise – Additional Mitigation Measures Matrix

Time Period		Exceedance of NML	Perception	Duration	Communication Category/ Management Measure
OOHW Daytime Period	Sunday 8am – 6pm (including public holidays)	<5	Noticeable	Any	CO1
		5-15	Clearly audible	Any	CO1
		16-25	Moderately intrusive	Any	CO1, CO2
		>25	Highly intrusive	Any	CO1, CO2
OOHW Evening Period	Monday – Sunday 6pm – 10pm (including public holidays)	<5	Noticeable	Any	CO1
		5-15	Clearly audible	Any	CO1
		16-25	Moderately intrusive	Any	CO1, CO2
		>25	Highly intrusive	Any	CO1, CO2
				>2 consecutive rest periods[1]	CO1, CO2, RO
OOHW Night Period	Monday – Saturday 10pm – 7am Sunday 10pm – 8am (including public holidays)	<5	Noticeable	Any	CO1
		5-15	Clearly audible	Any	CO1
		16-25	Moderately intrusive	Any	CO1, CO2
				>2 consecutive sleep periods[1]	CO1, CO2, RO, AO
		>25	Highly intrusive	Any	CO1, CO2, RO
				>2 consecutive sleep periods[1]	CO1, CO2, RO, AO, AltA

Note 1: Where the duration exceeds 2 consecutive rest/sleep periods, the corresponding additional mitigation measures will be provided for all periods where construction exceedances are expected to occur.

Table 23 Vibration – Additional Mitigation Measures Matrix

Time Period		Duration	Exceedance of 'preferred' value	Exceedance of 'maximum' value
OOHW Daytime Period	Sunday 8am – 6pm (including public holidays)	Any	CO1, CO2	CO1, CO2, RO
OOHW Evening Period	Monday – Sunday 6pm – 10pm (including public holidays)	Any	CO1, CO2	CO1, CO2, RO
OOHW Night Period	Monday – Saturday 10pm – 7am Sunday 10pm – 8am (including public holidays)	Any	CO1, CO2, RO	CO1, CO2, RO, AltA

8.3.1 Receivers Eligible for Additional Mitigation Measures - Noise

The receivers eligible for additional mitigation and management measures due to construction noise from the project work are presented in **Appendix C** and **Appendix D**. Where work occurs for greater than two consecutive evening or nights, receivers may be eligible for respite offers (RO), agreements with owners (AO) or alternative accommodation (AltA) depending on the exceedance level and works period as detailed in **Table 22**.

As outlined in **Section 5.2**, 'highly intrusive' impacts at nearest residential receivers and some other sensitive receivers are predicted for most work scenarios due to the proximity to the work. The addresses of the 'highly intrusive' impacted receivers are provided in **Appendix D**.

All work scenarios that are scheduled for the night-time OOHW period are predicted to create highly intrusive noise levels at residential receivers, with the exception of *W.020*. Where possible, work would be scheduled to avoid impacting the same receivers for more than two consecutive sleep periods. Receivers that would be impacted for more than two consecutive sleep periods must be identified in the OOHW permit.

8.3.2 Receivers Eligible for Additional Mitigation Measures - Vibration

Figure 3 to **Figure 7** identify that the potentially impacted receivers are those receivers nearby work areas where vibration intensive works are occurring, including the use of vibratory rollers and hydraulic hammers. The greatest impacts are expected to occur during when vibratory rollers are in use due to the extent of the work area and proximity of sensitive receivers, especially for works associated with Edmondson Street bridge. The receivers closest to the works also have the potential to fall within the cosmetic damage minimum working distance for residential structures.

As defined in **Section 2.2.1** and **Section 8.2** activities involving high noise generating equipment, such as rock hammering or vibratory rolling, are limited to specific daytime construction hours only. Respite periods of 1 hour after every 3 hours of high noise/vibration generating work are also required.

Construction vibration mitigation and management measures are discussed in **Section 8.0**. Any proposed works outside of the approved daytime hours will need to be assessed as part of the OOHW permit preparation discussed in **Section 2.4**. Any additional mitigation required (from **Table 23**) for vibration activities must be identified in the OOHW permit.

8.4 Community Notification

As detailed in the standard management measures outlined in the CNVF.

- A telephone, email and web-based community information service will be established to allow the community to obtain additional information on construction activities, provide feedback or make a complaint.
- Regular communications on the activities and progress of the proposal shall be provided to the community (e.g. via newsletter, email and/or website).

8.5 Consultation with Affected Receivers

In accordance with CoA E78, the CNVIS must include specific mitigation measures identified through consultation with affected sensitive land user(s) and the mitigation measures must be implemented for the duration of the Work. Details of this consultation are provided below.

8.5.1 Consultation approach

This section discusses the consultation approach that has been undertaken for the purposes of the work subject to this CNVIS. It is noted that consultation with affected sensitive land users on what specific mitigation measures they may require is considered to be an ongoing and live process and as such, measures that are personal to individual affected sensitive land user(s) will not be regularly documented in this CNVIS. Consultation records will be made available to the AA upon request.

The purpose of this consultation is to identify receivers who have specific circumstances that need further consideration during construction – for example, households who have children undertaking exams (HSC or similar), households who have vulnerable persons with disabilities or medical conditions, shift workers, etc.

The consultation approach utilised by Martinus Rail is in accordance with the Community Communications Strategy (CCS). The approach involved directly contacting the affected sensitive land user identified by this CNVIS through one or more of the following methods:

- Surveys distributed by email and paper notifications
- Door-knocks with a ‘Sorry we missed you’ card for those who were not at home
- Notifications
- Phone calls
- Emails
- Community briefings / group meetings.

Affected sensitive land users contacted by Martinus Rail have been made aware of the anticipated duration and nature of construction works that may affect them, as well as mitigation measures that will be implemented in accordance with the CEMP and CNVMP. Contact information for Martinus Rail’s Community Team have been provided to assist with ongoing consultation during construction.

Depending on individual needs and circumstances, specific mitigation measures offered by Martinus Rail could include but are not limited to:

- Offers of individually agreed respite to highly noise affected sensitive land users (standard construction hours)
- Consultation on timetabling of highly noise intensive works to avoid sensitive periods
- Offers of attended noise monitoring at the premises to confirm actual levels of impact

- Offers of temporary alternative accommodation or work space
- Individual briefings.

Specific mitigation measures identified in consultation with individual affected sensitive land users will be implemented during works subject to this CNVIS. Further mitigation measures may be identified by the affected community as construction progresses and these will be assessed where reasonable and feasible and on a case by-case basis.

8.5.2 Consultation for this CNVIS

The project website includes the following key information:

- Latest approvals
- All management plans, including the CNVMP and the Construction Environmental Management Plan (CEMP), which provide information on the relevant environmental management measures
- Notifications, including three-month lookaheads, monthly updates and specific OOHW notifications
- Contact mechanisms, including requests for feedback and/or complaints on individual circumstances.

As part of the project's program of regular notifications, the following notifications have included information on the OOHW requirements subject to this CNVIS:

- Project-wide monthly notifications distributed to over 25,000 properties
- Work specific notifications
- Three-month lookahead notifications distributed to over 25,000 properties
- Regular email with details of upcoming work or changes.

All notifications include the following:

- Link to project website
- 24/7 phone number and email address for enquiries, complaints or comments
- Requests for the community to provide feedback on their individual needs and circumstances.

Prior to commencement of works subject to this CNVIS, targeted consultation occurred with a total of approximately 7,127 residential properties across the entire project alignment, approximately 3,081 of which were in the Wagga Wagga precinct. These properties received targeted letterbox drops, emails and newspaper adverts from the Community Team and feedback was sought across (3) three weeks, from 7 August to 28 August 2024.

The team requested feedback from the affected community on their individual needs during this targeted consultation.

8.5.3 Consultation outcomes

Feedback received during this consultation was primarily related to the existing operational train line and the disturbance the trains cause.

In Wagga Wagga, no additional management measures relating to construction noise were identified during this consultation (as required by CoA E78); however, the following general sentiments were noted from respondents:

- Limit noise generating work outside of standard construction hours as much as possible
- Limit noise generating work on the weekends as much as possible
- Construction works should be completed as soon as possible.

The CNVIS documents the need to limit noise generating work as much as possible and this will be achieved through the implementation of existing mitigation measures listed in this CNVIS.

Nevertheless, regular consultation with the community will continue throughout construction in accordance with the Community Communications Strategy and the Community Action Plan prepared for the relevant activities. A list of key stakeholders relevant to this CNVIS are included in **Table 24** below.

Table 24 Key Stakeholders for this CNVIS

Precinct Area	Receiver Type	Level of Engagement	Distance from Work Site (m)
Wagga Wagga Precinct			
Wagga Wagga City Council	Council	Consult	Various
Wagga Wagga Base Hospital	Health	Consult	350
Calvary Riverina Hospital (private)	Health	Consult	800
Edmondson Street Bridge			
Kildare Catholic College	Educational / Residential	Consult	30
South Wagga Public School	Educational	Consult	5
Edmonson, Erin and Macleay Streets	Residential	Consult	Various
Kildare, Norman, Little Best, Best Streets and Cassidy Parade	Residential	Consult	Various
The Penthouse	Residential	Consult	Various
Erin Earth - 1 Kildare Street, Wagga Wagga	Educational	Consult	20

8.6 Occupational Noise Exposure

In accordance with CoA E77, worksites will be managed to ensure that noise generated by construction will not exceed the National Standard for exposure to noise in the occupational environment of an eight-hour equivalent continuous A-weighted sound pressure level of $L_{Aeq,8h}$ of 85 dBA for any employee working at a location near the project.

It is not anticipated that an exceedance will occur at any point during the project, however occupational exposure to noise will primarily be managed under the Work Health and Safety Management Plan.

8.7 Monitoring

Noise and vibration monitoring will be undertaken in accordance with the CNVMP (including monitoring program) and the CNVF.

CoA E81 requires that advice from an independent heritage specialist must be sought on methods and locations for installing equipment used for vibration, movement and noise monitoring at heritage-listed structures prior to the installation of the equipment.

Construction Noise Monitoring

Construction noise monitoring will be carried out at the commencement of activities to confirm that actual noise levels are consistent with the predictions presented in this CNVIS, and that the management measures that have been implemented are effective or as per the CNVMP.

Monitoring locations will be focused to the most impacted receivers identified in **Appendix C**. Indicative locations are identified in **Table 25**, however, these will be subject to provision of safe access and the specific location of work being undertaken at the time of monitoring.

Noise monitoring will, where practicable, be in a position with unobstructed views of general site activities, whilst shielded as much as possible from non-construction site noise (e.g. road traffic, rail noise and other surrounding noise). The preferred measurement height is 1.2-1.5m above the ground. In accordance with *Australian Standard AS1055:2018*, outdoor noise monitoring is to be undertaken at least 3.5m from any reflecting structure other than the ground.

Noise monitoring will be carried out on or near the property boundary at the locations representative of the nominated receivers in **Table 25** (i.e. in publicly accessible areas near the nominated receivers, if it is safe to do so). Noise monitoring results will be assessed against the noise management levels (NMLs) and predicted exceedance category identified in **Appendix C**.

The results will be documented with discussion about the details of work underway at the time and mitigation in place. Noise monitoring results will be recorded on the MR Noise Monitoring Form in Procore. Noise monitoring data will be made available to the AA and ER for information, upon request.

Construction Traffic Noise Monitoring

As outlined in **Table 20**, traffic noise monitoring will be undertaken before and after the implementation of the Edmondson Street bridge diversion to assist in determining the level of traffic noise impacts and the appropriate management measures.

Construction Vibration Monitoring

Attended or unattended vibration monitoring will be undertaken as required. Monitoring locations may vary as work progresses and will be determined on a case-by-case basis or in response to complaints. The focus of monitoring will be at risk buildings, structures and sensitive receivers as identified in **Section 6.0**. If other vibration intensive activities are required, an assessment of their potential impact is required as per the CNVMP.

Indicative locations are identified in **Table 25**, however, these will be subject to provision of safe access and the specific location of work being undertaken at the time of monitoring. Vibration monitoring data will be made available to the AA and ER for information, upon request.

Table 25 Indicative Monitoring Locations

Location	Type	Monitoring	Timing
Noise Monitoring			
Wagga Wagga Yard • 96 Railway St, Turvey Park • 21 Collins St, Turvey Park • 52 Railway St, Turvey Park • South Wagga Public School **Edmondson Street Bridge** • 2 Donnelly Ave, Wagga Wagga • 11 Erin St, Turvey Park • Kildare Catholic College	Activities based noise monitoring	• Confirming that actual noise levels are consistent with predicted noise impacts and that the effectiveness of actions and mitigation measures implemented are satisfactory • In response to a noise related complaint(s) (determined on a case-by-case basis) • Following implementation of mitigation measures or noise attenuation because of exceedance of predicted noise levels	At the commencement of the activities being undertaken
	Out of Hours Work	Attended monitoring as required by the Out of Hours Work (OOHW) plan to validate noise levels are consistent with predicted noise impacts and that the effectiveness of actions and mitigation measures implemented are satisfactory	At the commencement of the range of OOHW activities being undertaken.
	Plant / Equipment Checks	Spot checks would be carried out as required on a case-by-case basis, such as • In response to a specific noise related complaint and • During noise verification monitoring when it is possible to isolate the noise from one piece of plant or equipment.	case-by-case basis
Vibration Monitoring			
Edmondson Street Bridge • 2 Donnelly Ave, Wagga Wagga • 11 Erin St, Turvey Park **Wagga Wagga Yard** • 86 Railway St, Turvey Park • Wagga Wagga Railway Station	Activities based vibration monitoring	• Confirming that vibration levels are below criteria and that the effectiveness of actions and mitigation measures implemented are satisfactory • In response to a vibration related complaint(s) (determined on a case-by-case basis)	Throughout vibration generating activities being undertaken within minimum working distances to nearby receivers.

9.0 Cumulative Impacts

Cumulative construction noise impacts can occur where multiple work activities are being completed near to a particular receiver at the same time. There is potential for cumulative construction impacts from multiple construction activities being completed in different areas of the project (ie Edmondson Street Bridge, Wagga Wagga Yard and Cassidy Footbridge enhancement sites).

Since the construction scenarios required for various stages of the project would generally require similar items of equipment, concurrent construction work being completed near to a particular area could theoretically increase the worst-case noise levels in this report by around 3 dB (ie a logarithmic adding of two sources of noise at the same level).

The likelihood of worst-case noise levels being generated by two different work activities at the same time is, however, considered low and rather than increase construction noise levels, the impact of concurrent work would generally be a limited to a potential increase in the duration, and annoyance, of noise impacts on the affected receivers.

In practice, construction noise levels in any one location would vary and would be frequently much lower than the worst-case scenario assessed due to construction staging moving work around within the study area and, in many cases, only a few items of equipment being used at any one time.

Martinus Rail will take feasible and reasonable steps to consult and coordinate with other construction projects when they become aware of them and if they have the potential to impact the same receivers concurrently, to minimise cumulative impacts of noise and vibration and maximise respite for affected sensitive receivers (in accordance with CoA E72 and E83).

Appendix A Acoustic Terminology

A2I | Albury to Illabo – Wagga Wagga Yard and Edmondson Street Bridge

Construction Noise and Vibration Impact Statement

Martinus Rail

SLR Project No.: 610.031317.00001

9 July 2025

Doc No:
6-0052-210-EEC-W7-AS-0001_0

1. Sound Level or Noise Level

The terms 'sound' and 'noise' are almost interchangeable, except that 'noise' often refers to unwanted sound.

Sound (or noise) consists of minute fluctuations in atmospheric pressure. The human ear responds to changes in sound pressure over a very wide range with the loudest sound pressure to which the human ear can respond being ten million times greater than the softest. The decibel (abbreviated as dB) scale reduces this ratio to a more manageable size by the use of logarithms.

The symbols SPL, L or LP are commonly used to represent Sound Pressure Level. The symbol LA represents A-weighted Sound Pressure Level. The standard reference unit for Sound Pressure Levels expressed in decibels is 2×10^{-5} Pa.

2. 'A' Weighted Sound Pressure Level

The overall level of a sound is usually expressed in terms of dBA, which is measured using a sound level meter with an 'A-weighting' filter. This is an electronic filter having a frequency response corresponding approximately to that of human hearing.

People's hearing is most sensitive to sounds at mid frequencies (500 Hz to 4,000 Hz), and less sensitive at lower and higher frequencies. Different sources having the same dBA level generally sound about equally loud.

A change of 1 dB or 2 dB in the level of a sound is difficult for most people to detect, whilst a 3 dB to 5 dB change corresponds to a small but noticeable change in loudness. A 10 dB change corresponds to an approximate doubling or halving in loudness. The table below lists examples of typical noise levels.

Sound Pressure Level (dBA)	Typical Source	Subjective Evaluation
130	Threshold of pain	Intolerable
120	Heavy rock concert	Extremely noisy
110	Grinding on steel	
100	Loud car horn at 3 m	Very noisy
90	Construction site with pneumatic hammering	
80	Kerbside of busy street	Loud
70	Loud radio or television	
60	Department store	Moderate to quiet
50	General Office	
40	Inside private office	Quiet to very quiet
30	Inside bedroom	
20	Recording studio	Almost silent

Other weightings (eg B, C and D) are less commonly used than A-weighting. Sound Levels measured without any weighting are referred to as 'linear', and the units are expressed as dB(lin) or dB.

3. Sound Power Level

The Sound Power of a source is the rate at which it emits acoustic energy. As with Sound Pressure Levels, Sound Power Levels are expressed in decibel units (dB or dBA), but may be identified by the symbols SWL or LW, or by the reference unit 10^{-12} W.

The relationship between Sound Power and Sound Pressure is similar to the effect of an electric radiator, which is characterised by a power rating but has an effect on the surrounding environment that can be measured in terms of a different parameter, temperature.

4. Statistical Noise Levels

Sounds that vary in level over time, such as road traffic noise and most community noise, are commonly described in terms of the statistical exceedance levels LAN, where LAN is the A-weighted sound pressure level exceeded for N% of a given measurement period. For example, the LA1 is the noise level exceeded for 1% of the time, LA10 the noise exceeded for 10% of the time, and so on.

The following figure presents a hypothetical 15 minute noise survey, illustrating various common statistical indices of interest.

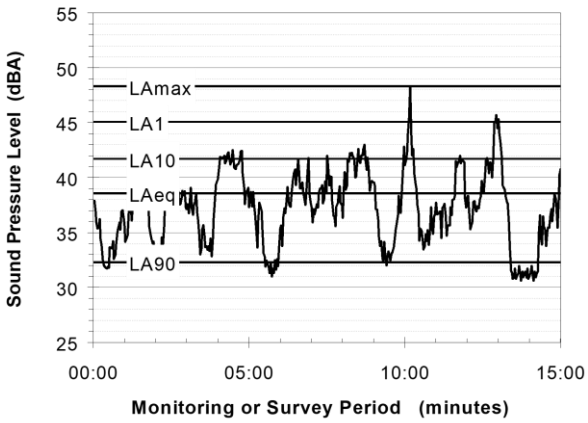

Of particular relevance, are:

- L_{A1} The noise level exceeded for 1% of the 15 minute interval.
- L_{A10} The noise level exceeded for 10% of the 15 minute interval. This is commonly referred to as the average maximum noise level.
- L_{A90} The noise level exceeded for 90% of the sample period. This noise level is described as the average minimum background sound level (in the absence of the source under consideration), or simply the background level.
- L_{Aeq} The A-weighted equivalent noise level (basically, the average noise level). It is defined as the steady sound level that contains the same amount of acoustical energy as the corresponding time-varying sound.
- L_{Amax} The A-weighted maximum sound pressure level of an event measured with a sound level meter.

5. Frequency Analysis

Frequency analysis is the process used to examine the tones (or frequency components) which make up the overall noise or vibration signal.

The units for frequency are Hertz (Hz), which represent the number of cycles per second.

Frequency analysis can be in:

- Octave bands (where the centre frequency and width of each band is double the previous band)
- 1/3 octave bands (three bands in each octave band)
- Narrow band (where the spectrum is divided into 400 or more bands of equal width)

The following figure shows a 1/3 octave band frequency analysis where the noise is dominated by the 200 Hz band. Note that the indicated level of each individual band is less than the overall level, which is the logarithmic sum of the bands.

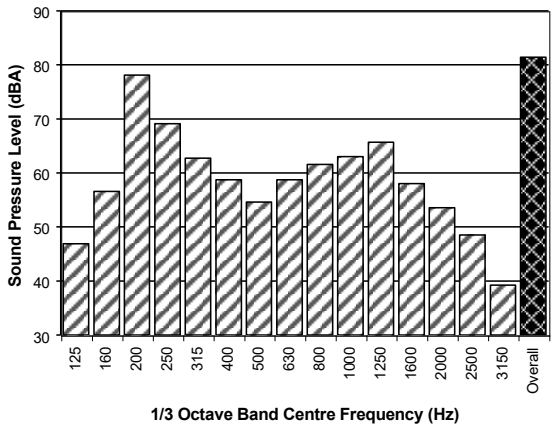

6. Annoying Noise (Special Audible Characteristics)

A louder noise will generally be more annoying to nearby receivers than a quieter one. However, noise is often also found to be more annoying and result in larger impacts where the following characteristics are apparent:

- **Tonality** - tonal noise contains one or more prominent tones (ie differences in distinct frequency components between adjoining octave or 1/3 octave bands), and is normally regarded as more annoying than 'broad band' noise.
- **Impulsiveness** - an impulsive noise is characterised by one or more short sharp peaks in the time domain, such as occurs during hammering.
- **Intermittency** - intermittent noise varies in level with the change in level being clearly audible. An example would include mechanical plant cycling on and off.
- **Low Frequency Noise** - low frequency noise contains significant energy in the lower frequency bands, which are typically taken to be in the 10 to 160 Hz region.

7. Vibration

Vibration may be defined as cyclic or transient motion. This motion can be measured in terms of its displacement, velocity or acceleration. Most assessments of human response to vibration or the risk of damage to buildings use measurements of vibration velocity. These may be expressed in terms of 'peak' velocity or 'rms' velocity.

The former is the maximum instantaneous velocity, without any averaging, and is sometimes referred to as 'peak particle velocity', or PPV. The latter incorporates 'root mean squared' averaging over some defined time period.

Vibration measurements may be carried out in a single axis or alternatively as triaxial measurements (ie vertical, longitudinal and transverse).

The common units for velocity are millimetres per second (mm/s). As with noise, decibel units can also be used, in which case the reference level should always be stated. A vibration level V, expressed in mm/s can be converted to decibels by the formula 20 log (V/Vo), where Vo is the reference level (10^{-9} m/s). Care is required in this regard, as other reference levels may be used.

8. Human Perception of Vibration

People are able to 'feel' vibration at levels lower than those required to cause even superficial damage to the most susceptible classes of building (even though they may not be disturbed by the motion). An individual's perception of motion or response to vibration depends very strongly on previous experience and expectations, and on other connotations associated with the perceived source of the vibration. For example, the vibration that a person responds to as 'normal' in a car, bus or train is considerably higher than what is perceived as 'normal' in a shop, office or dwelling.

9. Ground-borne Noise, Structure-borne Noise and Regenerated Noise

Noise that propagates through a structure as vibration and is radiated by vibrating wall and floor surfaces is termed 'structure-borne noise', 'ground-borne noise' or 'regenerated noise'. This noise originates as vibration and propagates between the source and receiver through the ground and/or building structural elements, rather than through the air.

Typical sources of ground-borne or structure-borne noise include tunnelling works, underground railways, excavation plant (eg rockbreakers), and building services plant (eg fans, compressors and generators).

The following figure presents an example of the various paths by which vibration and ground-borne noise may be transmitted between a source and receiver for construction activities occurring within a tunnel.

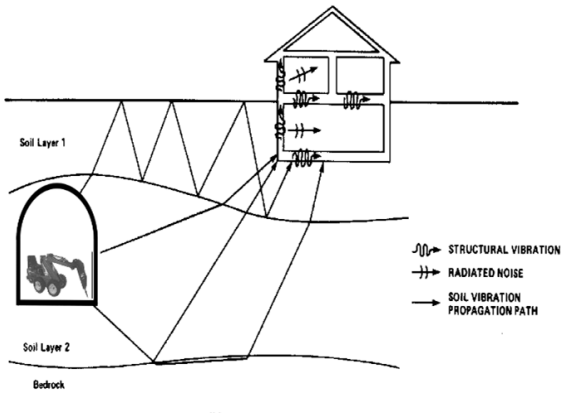

The term 'regenerated noise' is also used in other instances where energy is converted to noise away from the primary source. One example would be a fan blowing air through a discharge grill. The fan is the energy source and primary noise source. Additional noise may be created by the aerodynamic effect of the discharge grill in the airstream. This secondary noise is referred to as regenerated noise.

Appendix B Modelling Scenarios and Equipment

A2I | Albury to Illabo – Wagga Wagga Yard and Edmondson Street Bridge

Construction Noise and Vibration Impact Statement

Martinus Rail

SLR Project No.: 610.031317.00001

9 July 2025

Doc No:
6-0052-210-EEC-W7-AS-0001_0

Equipment		Total Lw (dBA)	Articulated Dump Truck	Backhoe	Backhoe (with auger)	Ballast Regulator[1]	Ballast Tamper[1]	Bobcat	Compressor	Concrete pump truck	Crawler Crane	Crane (mobile)	Crane Franna (20T)	Underborer/driller[1]	Elevated Work Platform	Excavator - Slasher	Excavator - Tracked (10T)	Excavator - Tracked (20T)	Excavator - Tracked (30T)	Excavator (5-10T)	Excavator >30T+ Hammer[1]	Front End Loader	Generator	Grader	Grinder[1]	Hand tools (electric)	Hi-Rail Excavator	Hi-Rail Truck/Trolley	Hydraulic / Pneumatic Tools	Hydrema	Light Vehicle	Lighting Tower	Machine Mounted Drill Rig	Pavement Laying Machine	Pavement Profiler[1]	PEM-LEM	Piling Rig - Bored	Plate Compactor	Positrack	Rail saw[1]	Roller - Static	Roller – Trench (Vibratory)[1]	Roller – Vibratory[1]	Saw – Concrete[1]	Telescopic Handler	Tractor - Slasher	Truck - Medium Rigid (20T)	Truck – Truck & Dog	Truck - Vacuum (NDD)	Wacker Packer	Water Pump	Watercart
Sound Power Level (Lw)[2]			109	104	106	114	115	104	109	108	113	104	98	106	97	107	100	105	110	95	122	113	92	109	105	102	105	103	116	107	95	80	113	114	117	100	112	104	104	118	107	109	109	118	99	108	103	108	109	105	105	105
Estimated utilisation (%)			25	75	100	75	75	50	50	100	30	30	30	50	25	50	50	50	50	50	30	50	100	50	30	75	50	25	75	25	25	100	50	50	50	50	30	100	50	25	100	100	100	25	50	50	25	25	100	100	75	75
ID	**Construction Scenario**																																																			
W.001	Site Establishment / Demobilisation	**115**	1									1			1	1						1	1			3					2									1				1	2	1				1
W.002	Compound Operation	**113**							1				1									1	1			1					15													2	1				1
W.003	Geotechnical Investigation	**111**																								1	1				2													2		1			
W.004	Track Work - Peak	**122**							1								1	1				2	1		2	4	2	1	2		6	10				1		2	1	2			2				2	2				1
W.005	Track Work - Typical	**117**							1								1	1				2	1			4	1	1			2	10				1		2								2	2				1
W.006	Track Tamping	**119**				1	1															2					2			5	4															2				1
W.007	Drainage Work	**119**										1						1			1		1			1					2						1			1	1					2	2	1	1		
W.008	Signalling Work	**112**	1									1		1	1			1		1			1			1					4															1	2	1	1		
W.009	Pedestrian Bridge Demolition	**124**	1						1			1			1				2		2	1				1			1		2												2					2				1
W.010	Pedestrian Bridge Work - Peak	**117**								1		1			1			1				1				1					2	2					1				1	1	1		2					
W.011	Pedestrian Bridge Work - Typical	**112**										1			1			1				1				1					2	2												1		2					
W.012	Utility Work	**111**		1								1			1			1								1					2									1						2					
W.013	Earthwork	**117**	1		1							1						1				1	1	1		1					2						2			1				1		2		1			1
W.014	Road Work - Peak	**121**						1	1			1			1			1				1	1		1	2			1		2	2		1	1						1	1	1		2	2				1
W.015	Road Work - Typical	**114**						1	1			1			1			1				1	1			2					2	2											1		2	2				1
W.016	Drainage Work	**119**										1						1			1		1			1					2						1			1	1					2	2	1	1		
W.017	Bridge Demolition	**122**	1									1			2			1			3	1				1					2												1				2					
W.018	Bridge Work - Peak	**118**								1	1	1			1			1				1				1					2	2					1				1	1	1		2				2	
W.019	Bridge Work - Typical	**112**										1			1			1				1				1					2	2											1		2					
W.020	Signalling Work	**112**	1									1		1	1			1		1			1			1					4															1	2	1	1		
W.021	Contamination Sampling (SAQP)	**114**																1								2					2		1													1		1			1

Note 1: Equipment classed as 'annoying' in the ICNG and requires a 5 dB correction.

Note 2: Sound power level data is taken from the DEFRA Noise Database, AS2436 and TfNSW Construction Noise and Vibration Guideline.

Appendix C Noise Impact Maps

A2I | Albury to Illabo – Wagga Wagga Yard and Edmondson Street Bridge

Construction Noise and Vibration Impact Statement

Martinus Rail

SLR Project No.: 610.031317.00001

9 July 2025

Doc No:
6-0052-210-EEC-W7-AS-0001_0

0 100 200 m

Scale: Scale: 1:12,000
Coordinate System: GDA2020 / MGA zone 55

Drawn Date: 11-Jun-2025
Project Number: 610.031317

SLR

Data Source:
ESRI World Imagery

DISCLAIMER: All information within this document maybe based on external sources. SLR Consulting Pty Ltd makes no warranty regarding the data's accuracy or reliability for any purpose .

W.001 - Site Establishment / Demobilisation - Approved Daytime Hours

APPENDIX C-1

H:\Projects-SLR\610-SrvSYD\610-SYD\610.031317.00001 Inland Rail A2P Enhancement\06 SLR Data\05 Modelling\90 CNVIS\02 A2I\07 Analysis\Wagga Yard-EdmondsonQGIS\610.031317 A2I CNVIS - Wagga station.qgz

0 100 200 m

Scale: Scale: 1:12,000
Coordinate System: GDA2020 / MGA zone 55

Drawn Date: 11-Jun-2025
Project Number: 610.031317

SLR

Data Source:
ESRI World Imagery

DISCLAIMER: All information within this document maybe based on external sources. SLR Consulting Pty Ltd makes no warranty regarding the data's accuracy or reliability for any purpose .

W.001 - Site Establishment / Demobilisation - Out of Hours Daytime

APPENDIX C-2

H:\Projects-SLR\610-SrvSYD\610-SYD\610.031317.00001 Inland Rail A2P Enhancement\06 SLR Data\05 Modelling\90 CNVIS\02 A2I\07 Analysis\Wagga Yard-EdmondsonQGIS\610.031317 A2I CNVIS - Wagga station.qgz

0 100 200 m

Scale: Scale: 1:12,000
Coordinate System: GDA2020 / MGA zone 55

Drawn Date: 11-Jun-2025
Project Number: 610.031317

SLR

Data Source:
ESRI World Imagery

DISCLAIMER: All information within this document maybe based on external sources. SLR Consulting Pty Ltd makes no warranty regarding the data's accuracy or reliability for any purpose .

W.002 - Compound Operation - Approved Daytime Hours

APPENDIX C-3

H:\Projects-SLR\610-SrvSYD\610-SYD\610.031317.00001 Inland Rail A2P Enhancement\06 SLR Data\05 Modelling\90 CNVIS\02 A2I\07 Analysis\Wagga Yard-EdmondsonQGIS\610.031317 A2I CNVIS - Wagga station.qgz

0 100 200 m

Scale: Scale: 1:12,000
Coordinate System: GDA2020 / MGA zone 55

Drawn Date: 11-Jun-2025
Project Number: 610.031317

SLR

Data Source:
ESRI World Imagery

DISCLAIMER: All information within this document maybe based on external sources. SLR Consulting Pty Ltd makes no warranty regarding the data's accuracy or reliability for any purpose .

W.002 - Compound Operation - Out of Hours Daytime

APPENDIX C-4

H:\Projects-SLR\610-SrvSYD\610-SYD\610.031317.00001 Inland Rail A2P Enhancement\06 SLR Data\05 Modelling\90 CNVIS\02 A2I\07 Analysis\Wagga Yard-EdmondsonQGIS\610.031317 A2I CNVIS - Wagga station.qgz

0 100 200 m

Scale: Scale: 1:12,000
Coordinate System: GDA2020 / MGA zone 55

Drawn Date: 11-Jun-2025
Project Number: 610.031317

SLR

Data Source:
ESRI World Imagery

DISCLAIMER: All information within this document maybe based on external sources. SLR Consulting Pty Ltd makes no warranty regarding the data's accuracy or reliability for any purpose .

W.002 - Compound Operation - Out of Hours Evening

APPENDIX C-5

H:\Projects-SLR\610-SrvSYD\610-SYD\610.031317.00001 Inland Rail A2P Enhancement\06 SLR Data\05 Modelling\90 CNVIS\02 A2I\07 Analysis\Wagga Yard-EdmondsonQGIS\610.031317 A2I CNVIS - Wagga station.qgz

Scale: Scale: 1:12,000
Coordinate System: GDA2020 / MGA zone 55

Drawn Date: 11-Jun-2025
Project Number: 610.031317

SLR

Data Source:
ESRI World Imagery

DISCLAIMER: All information within this document maybe based on external sources. SLR Consulting Pty Ltd makes no warranty regarding the data's accuracy or reliability for any purpose .

W.002 - Compound Operation - Out of Hours Night-time

APPENDIX C-6

H:\Projects-SLR\610-SrvSYD\610-SYD\610.031317.00001 Inland Rail A2P Enhancement\06 SLR Data\05 Modelling\90 CNVIS\02 A2I\07 Analysis\Wagga Yard-EdmondsonQGIS\610.031317 A2I CNVIS - Wagga station.qgz

0 100 200 m

Scale: Scale: 1:12,000
Coordinate System: GDA2020 / MGA zone 55

Drawn Date: 11-Jun-2025
Project Number: 610.031317

Data Source:
ESRI World Imagery

DISCLAIMER: All information within this document maybe based on external sources. SLR Consulting Pty Ltd makes no warranty regarding the data's accuracy or reliability for any purpose .

W.003 - Geotechnical Investigation - Approved Daytime Hours

APPENDIX C-7

H:\Projects-SLR\610-SrvSYD\610-SYD\610.031317.00001 Inland Rail A2P Enhancement\06 SLR Data\05 Modelling\90 CNVIS\02 A2I\07 Analysis\Wagga Yard-EdmondsonQGIS\610.031317 A2I CNVIS - Wagga station.qgz

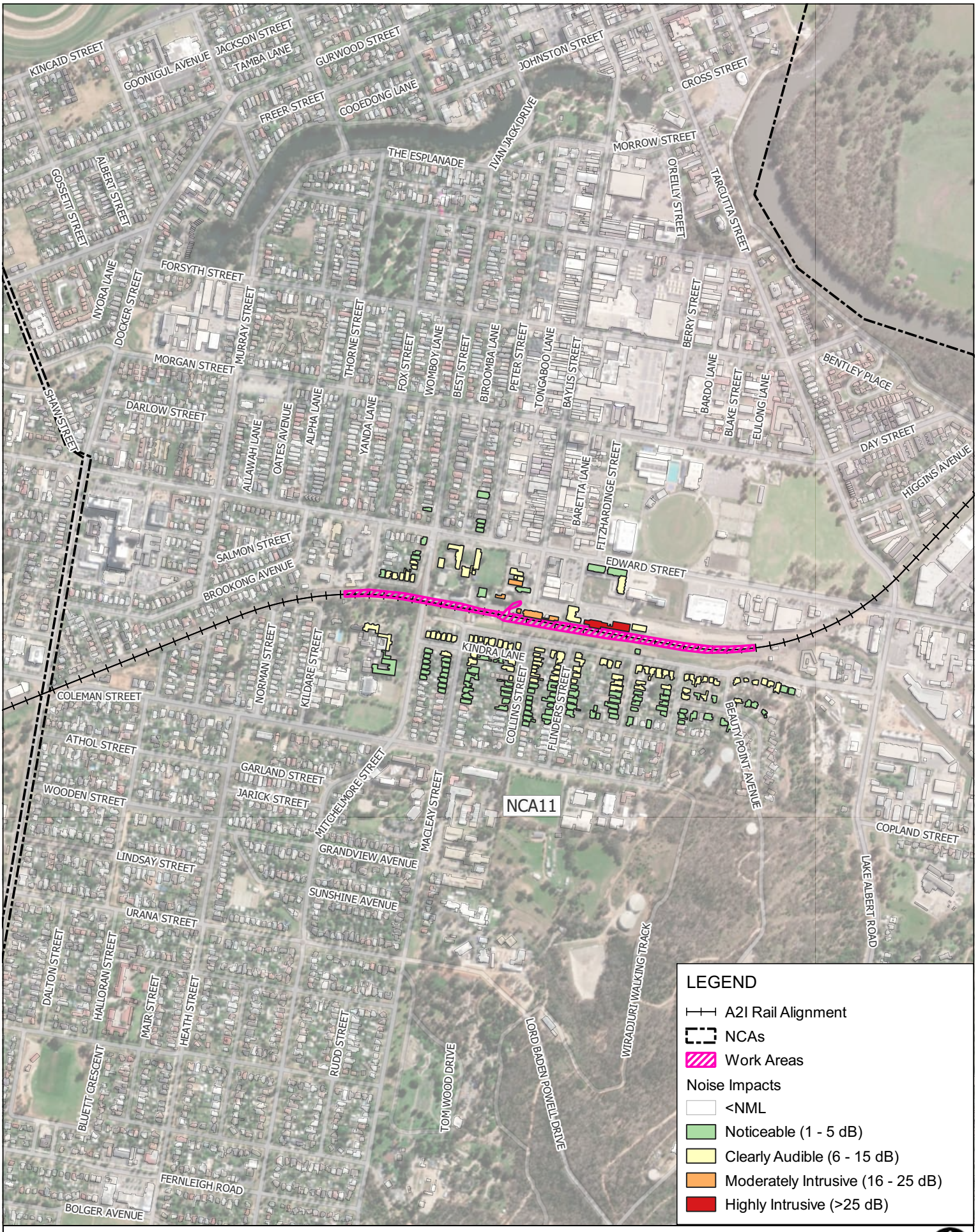

Scale: Scale: 1:12,000
Coordinate System: GDA2020 / MGA zone 55

Drawn Date: 11-Jun-2025
Project Number: 610.031317

SLR

Data Source:
ESRI World Imagery

DISCLAIMER: All information within this document maybe based on external sources. SLR Consulting Pty Ltd makes no warranty regarding the data's accuracy or reliability for any purpose .

W.003 - Geotechnical Investigation - Out of Hours Daytime

APPENDIX C-8

H:\Projects-SLR\610-SrvSYD\610-SYD\610.031317.00001 Inland Rail A2P Enhancement\06 SLR Data\05 Modelling\90 CNVIS\02 A2I\07 Analysis\Wagga Yard-EdmondsonQGIS\610.031317 A2I CNVIS - Wagga station.qgz

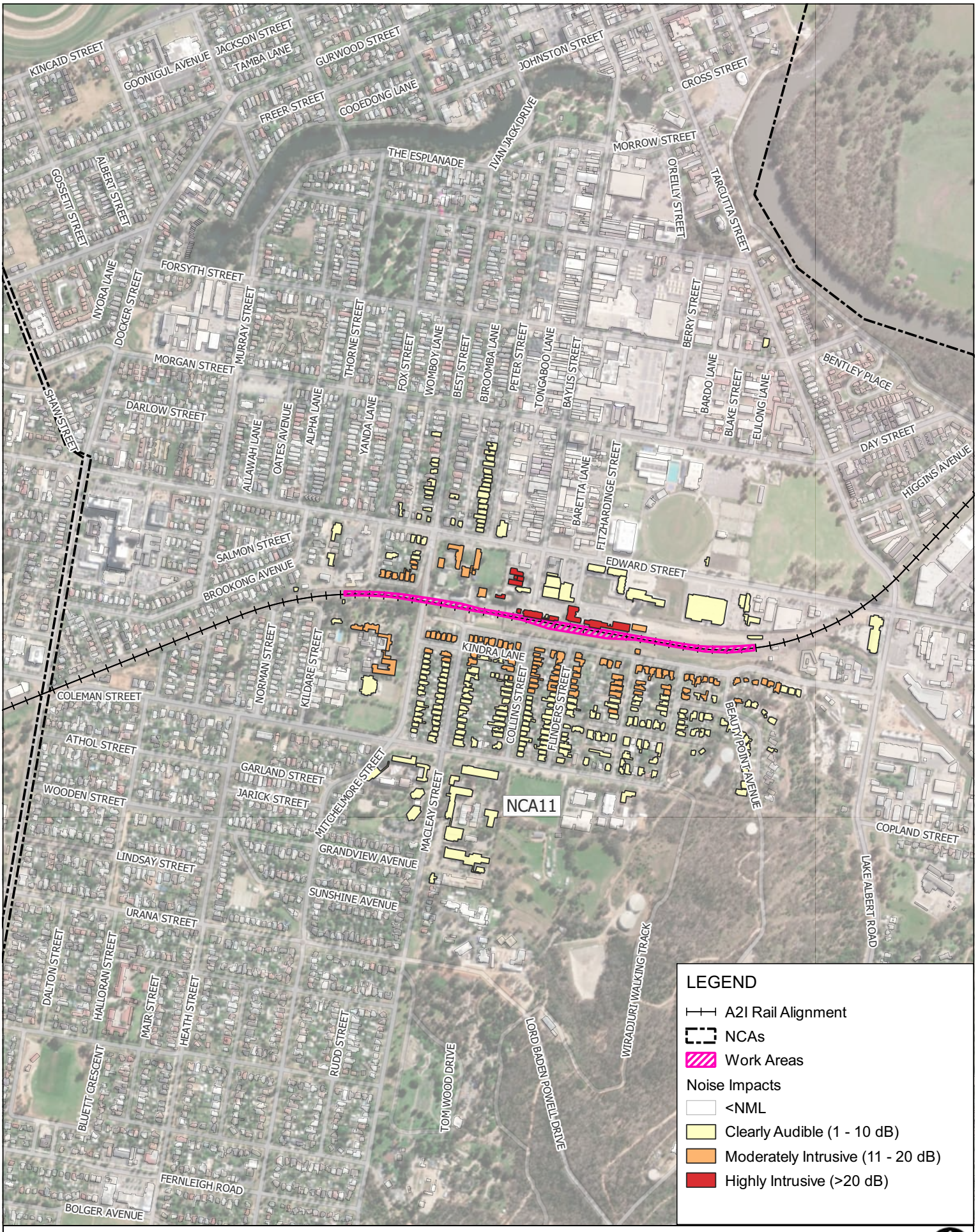

0 100 200 m

Scale: Scale: 1:12,000
Coordinate System: GDA2020 / MGA zone 55

Drawn Date: 11-Jun-2025
Project Number: 610.031317

Data Source:
ESRI World Imagery

DISCLAIMER: All information within this document maybe based on external sources. SLR Consulting Pty Ltd makes no warranty regarding the data's accuracy or reliability for any purpose .

W.004 - Track Work - Peak - Approved Daytime Hours

APPENDIX C-9

H:\Projects-SLR\610-SrvSYD\610-SYD\610.031317.00001 Inland Rail A2P Enhancement\06 SLR Data\05 Modelling\90 CNVIS\02 A2I\07 Analysis\Wagga Yard-EdmondsonQGIS\610.031317 A2I CNVIS - Wagga station.qgz

Scale: Scale: 1:12,000
Coordinate System: GDA2020 / MGA zone 55

Drawn Date: 11-Jun-2025
Project Number: 610.031317

Data Source:
ESRI World Imagery

DISCLAIMER: All information within this document maybe based on external sources. SLR Consulting Pty Ltd makes no warranty regarding the data's accuracy or reliability for any purpose .

W.004 - Track Work - Peak - Out of Hours Daytime

APPENDIX C-10

H:\Projects-SLR\610-SrvSYD\610-SYD\610.031317.00001 Inland Rail A2P Enhancement\06 SLR Data\05 Modelling\90 CNVIS\02 A2I\07 Analysis\Wagga Yard-EdmondsonQGIS\610.031317 A2I CNVIS - Wagga station.qgz

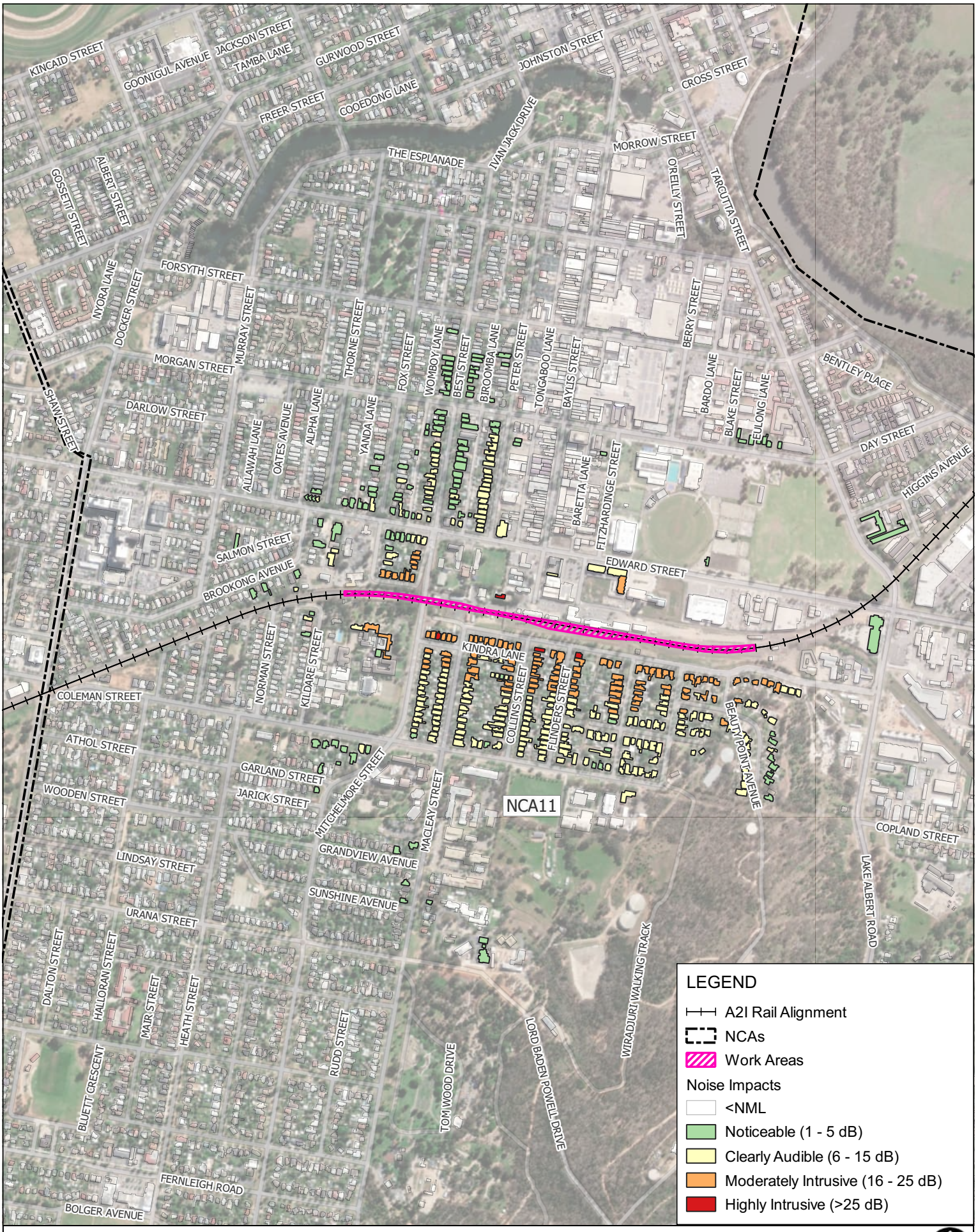

0 100 200 m

Scale: Scale: 1:12,000
Coordinate System: GDA2020 / MGA zone 55

Drawn Date: 11-Jun-2025
Project Number: 610.031317

SLR

Data Source:
ESRI World Imagery

DISCLAIMER: All information within this document maybe based on external sources. SLR Consulting Pty Ltd makes no warranty regarding the data's accuracy or reliability for any purpose .

W.004 - Track Work - Peak - Out of Hours Evening

APPENDIX C-11

H:\Projects-SLR\610-SrvSYD\610-SYD\610.031317.00001 Inland Rail A2P Enhancement\06 SLR Data\05 Modelling\90 CNVIS\02 A2I\07 Analysis\Wagga Yard-EdmondsonQGIS\610.031317 A2I CNVIS - Wagga station.qgz

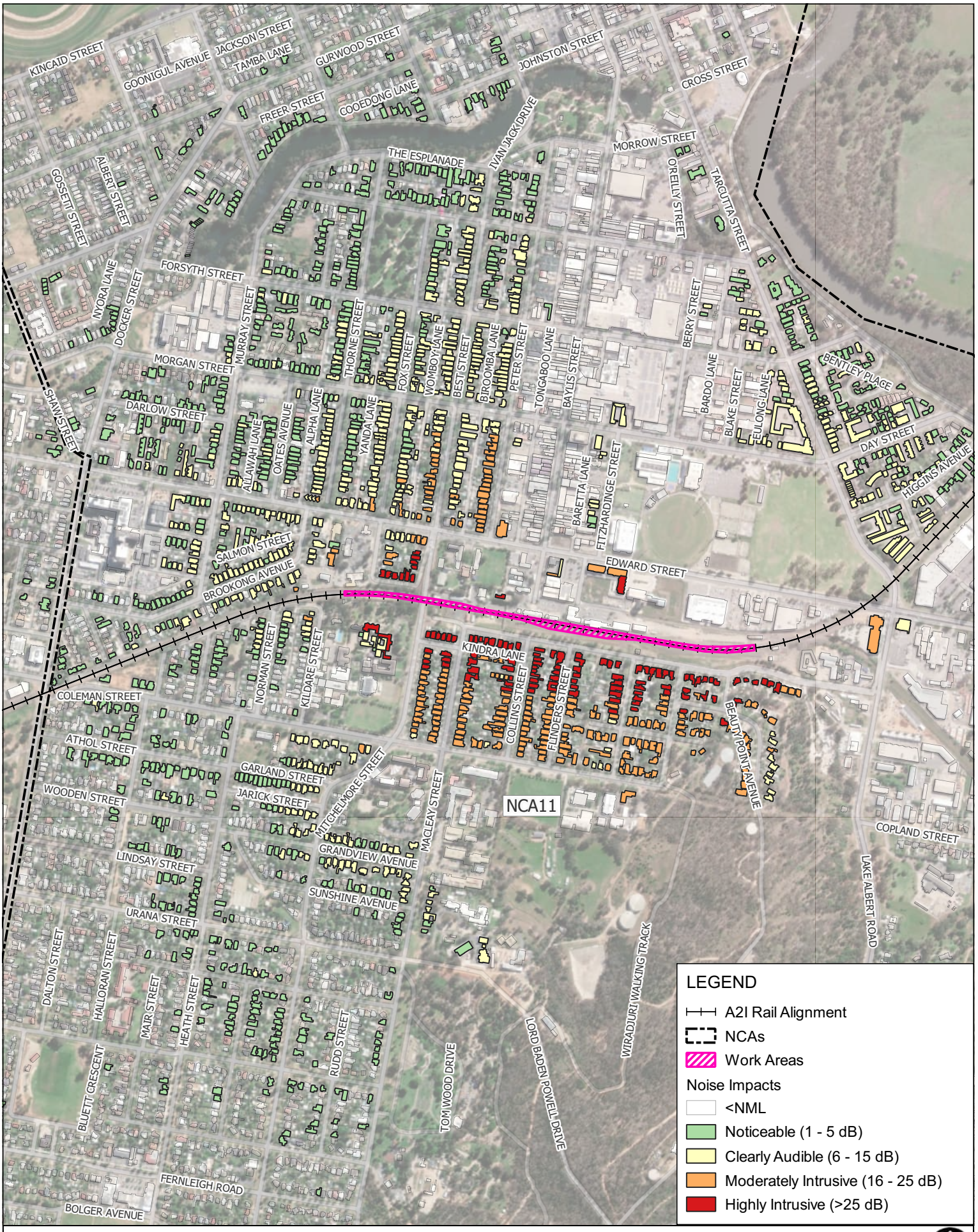

Scale: Scale: 1:12,000
Coordinate System: GDA2020 / MGA zone 55

Drawn Date: 11-Jun-2025
Project Number: 610.031317

Data Source:
ESRI World Imagery

DISCLAIMER: All information within this document maybe based on external sources. SLR Consulting Pty Ltd makes no warranty regarding the data's accuracy or reliability for any purpose .

W.004 - Track Work - Peak - Out of Hours Night-time

APPENDIX C-12

H:\Projects-SLR\610-SrvSYD\610-SYD\610.031317.00001 Inland Rail A2P Enhancement\06 SLR Data\05 Modelling\90 CNVIS\02 A2I\07 Analysis\Wagga Yard-EdmondsonQGIS\610.031317 A2I CNVIS - Wagga station.qgz

0 100 200 m

Scale: Scale: 1:12,000
Coordinate System: GDA2020 / MGA zone 55

Drawn Date: 11-Jun-2025
Project Number: 610.031317

SLR

Data Source:
ESRI World Imagery

DISCLAIMER: All information within this document maybe based on external sources. SLR Consulting Pty Ltd makes no warranty regarding the data's accuracy or reliability for any purpose .

W.005 - Track Work - Typical - Approved Daytime Hours

APPENDIX C-13

H:\Projects-SLR\610-SrvSYD\610-SYD\610.031317.00001 Inland Rail A2P Enhancement\06 SLR Data\05 Modelling\90 CNVIS\02 A2I\07 Analysis\Wagga Yard-EdmondsonQGIS\610.031317 A2I CNVIS - Wagga station.qgz

0 100 200 m

Scale: Scale: 1:12,000
Coordinate System: GDA2020 / MGA zone 55

Drawn Date: 11-Jun-2025
Project Number: 610.031317

SLR

Data Source:
ESRI World Imagery

DISCLAIMER: All information within this document maybe based on external sources. SLR Consulting Pty Ltd makes no warranty regarding the data's accuracy or reliability for any purpose .

W.005 - Track Work - Typical - Out of Hours Daytime

APPENDIX C-14

H:\Projects-SLR\610-SrvSYD\610-SYD\610.031317.00001 Inland Rail A2P Enhancement\06 SLR Data\05 Modelling\90 CNVIS\02 A2I\07 Analysis\Wagga Yard-EdmondsonQGIS\610.031317 A2I CNVIS - Wagga station.qgz

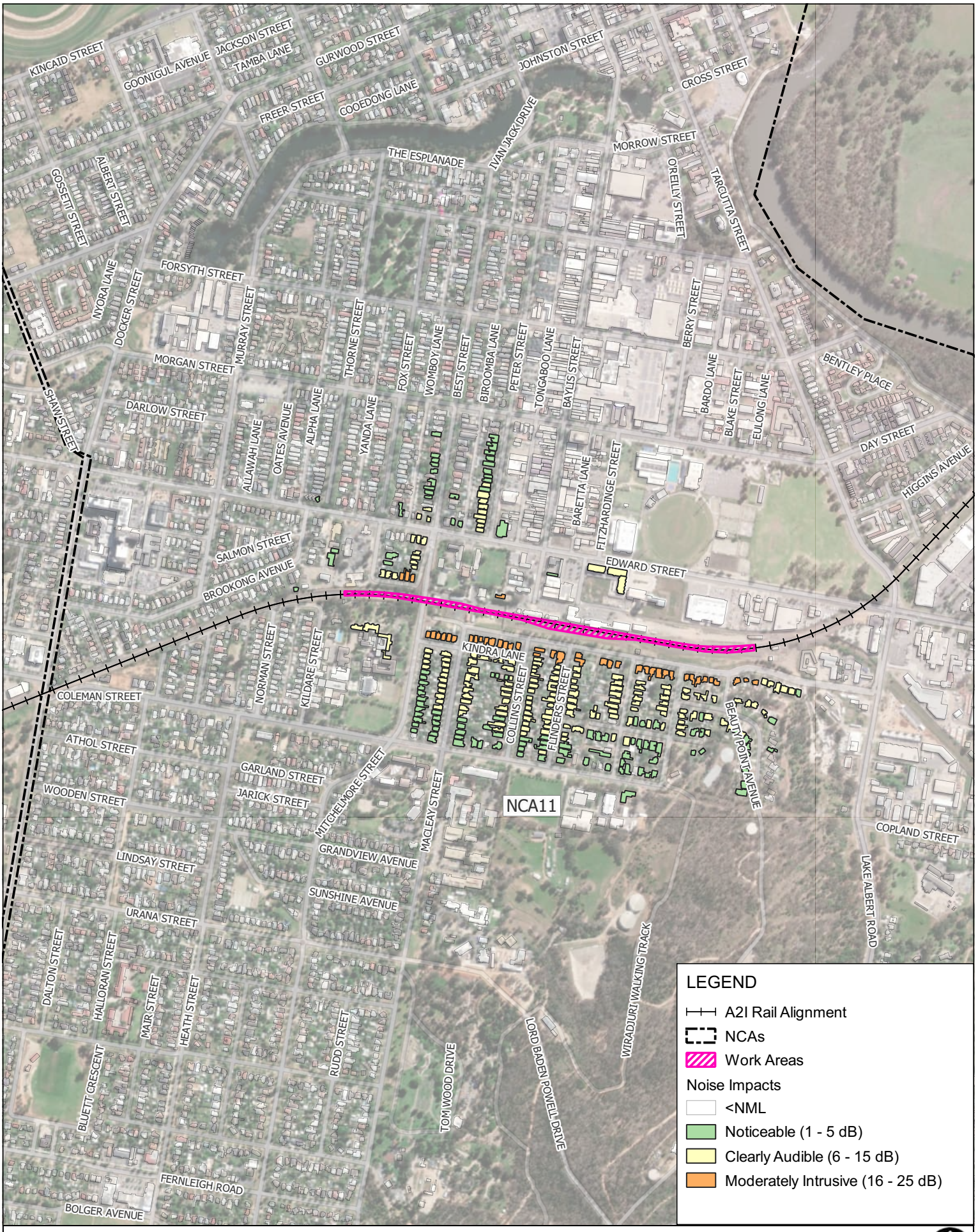

0 100 200 m

Scale: Scale: 1:12,000
Coordinate System: GDA2020 / MGA zone 55

Drawn Date: 11-Jun-2025
Project Number: 610.031317

SLR

Data Source:
ESRI World Imagery

DISCLAIMER: All information within this document maybe based on external sources. SLR Consulting Pty Ltd makes no warranty regarding the data's accuracy or reliability for any purpose .

W.005 - Track Work - Typical - Out of Hours Evening

APPENDIX C-15

H:\Projects-SLR\610-SrvSYD\610-SYD\610.031317.00001 Inland Rail A2P Enhancement\06 SLR Data\05 Modelling\90 CNVIS\02 A2I\07 Analysis\Wagga Yard-EdmondsonQGIS\610.031317 A2I CNVIS - Wagga station.qgz

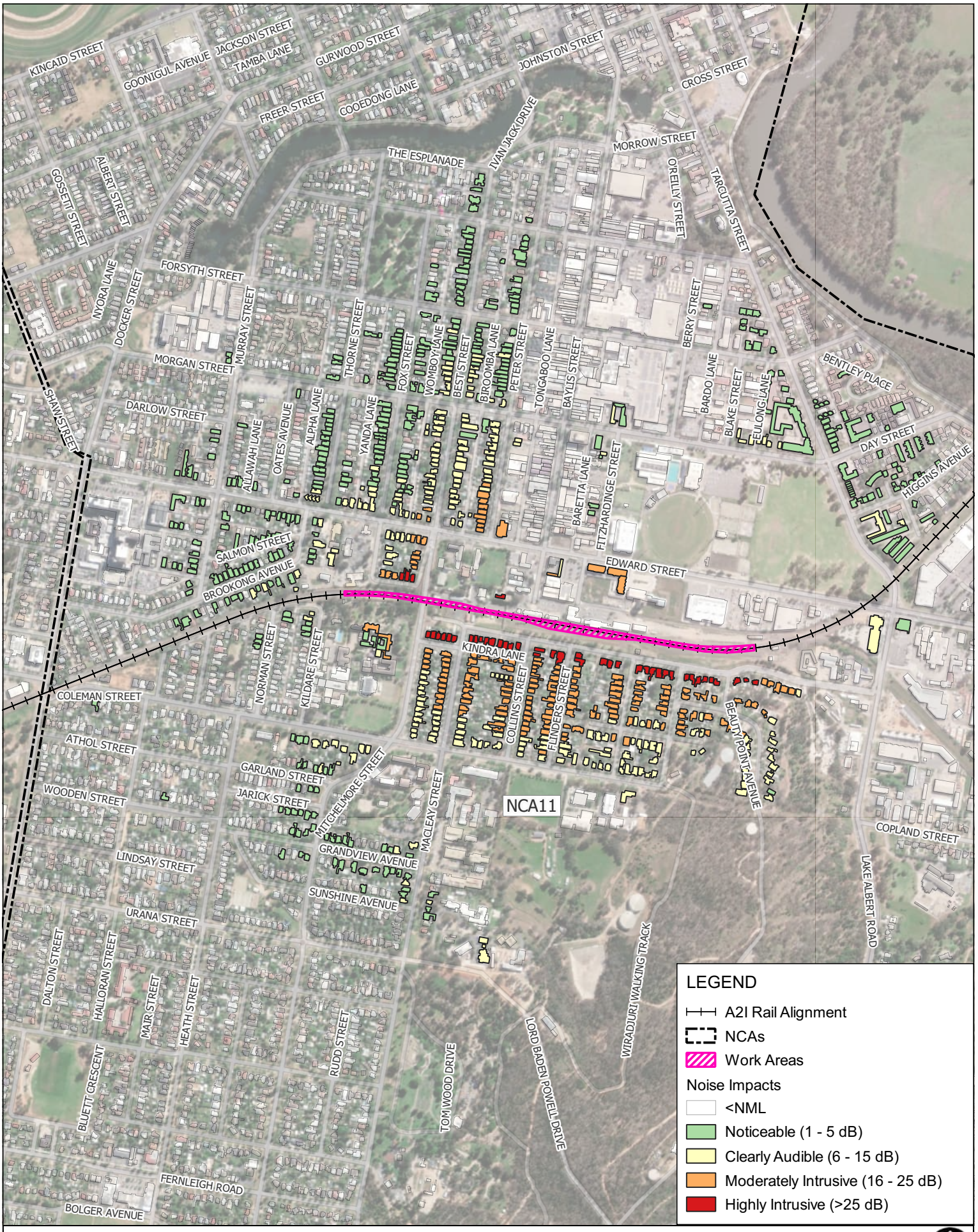

Scale: Scale: 1:12,000
Coordinate System: GDA2020 / MGA zone 55

Drawn Date: 11-Jun-2025
Project Number: 610.031317

Data Source:
ESRI World Imagery

DISCLAIMER: All information within this document maybe based on external sources. SLR Consulting Pty Ltd makes no warranty regarding the data's accuracy or reliability for any purpose .

W.005 - Track Work - Typical - Out of Hours Night-time

APPENDIX C-16

H:\Projects-SLR\610-SrvSYD\610-SYD\610.031317.00001 Inland Rail A2P Enhancement\06 SLR Data\05 Modelling\90 CNVIS\02 A2I\07 Analysis\Wagga Yard-EdmondsonQGIS\610.031317 A2I CNVIS - Wagga station.qgz

0 100 200 m

Scale: Scale: 1:12,000
Coordinate System: GDA2020 / MGA zone 55

Drawn Date: 11-Jun-2025
Project Number: 610.031317

Data Source:
ESRI World Imagery

DISCLAIMER: All information within this document maybe based on external sources. SLR Consulting Pty Ltd makes no warranty regarding the data's accuracy or reliability for any purpose .

W.006 - Track Tamping - Approved Daytime Hours

APPENDIX C-17

H:\Projects-SLR\610-SrvSYD\610-SYD\610.031317.00001 Inland Rail A2P Enhancement\06 SLR Data\05 Modelling\90 CNVIS\02 A2I\07 Analysis\Wagga Yard-Edmondson\QGIS\610.031317 A2I CNVIS - Wagga station.qgz

0 100 200 m

Scale: Scale: 1:12,000
Coordinate System: GDA2020 / MGA zone 55

Drawn Date: 11-Jun-2025
Project Number: 610.031317

SLR

Data Source:
ESRI World Imagery

DISCLAIMER: All information within this document maybe based on external sources. SLR Consulting Pty Ltd makes no warranty regarding the data's accuracy or reliability for any purpose .

W.006 - Track Tamping - Out of Hours Daytime

APPENDIX C-18

H:\Projects-SLR\610-SrvSYD\610-SYD\610.031317.00001 Inland Rail A2P Enhancement\06 SLR Data\05 Modelling\90 CNVIS\02 A2I\07 Analysis\Wagga Yard-EdmondsonQGIS\610.031317 A2I CNVIS - Wagga station.qgz

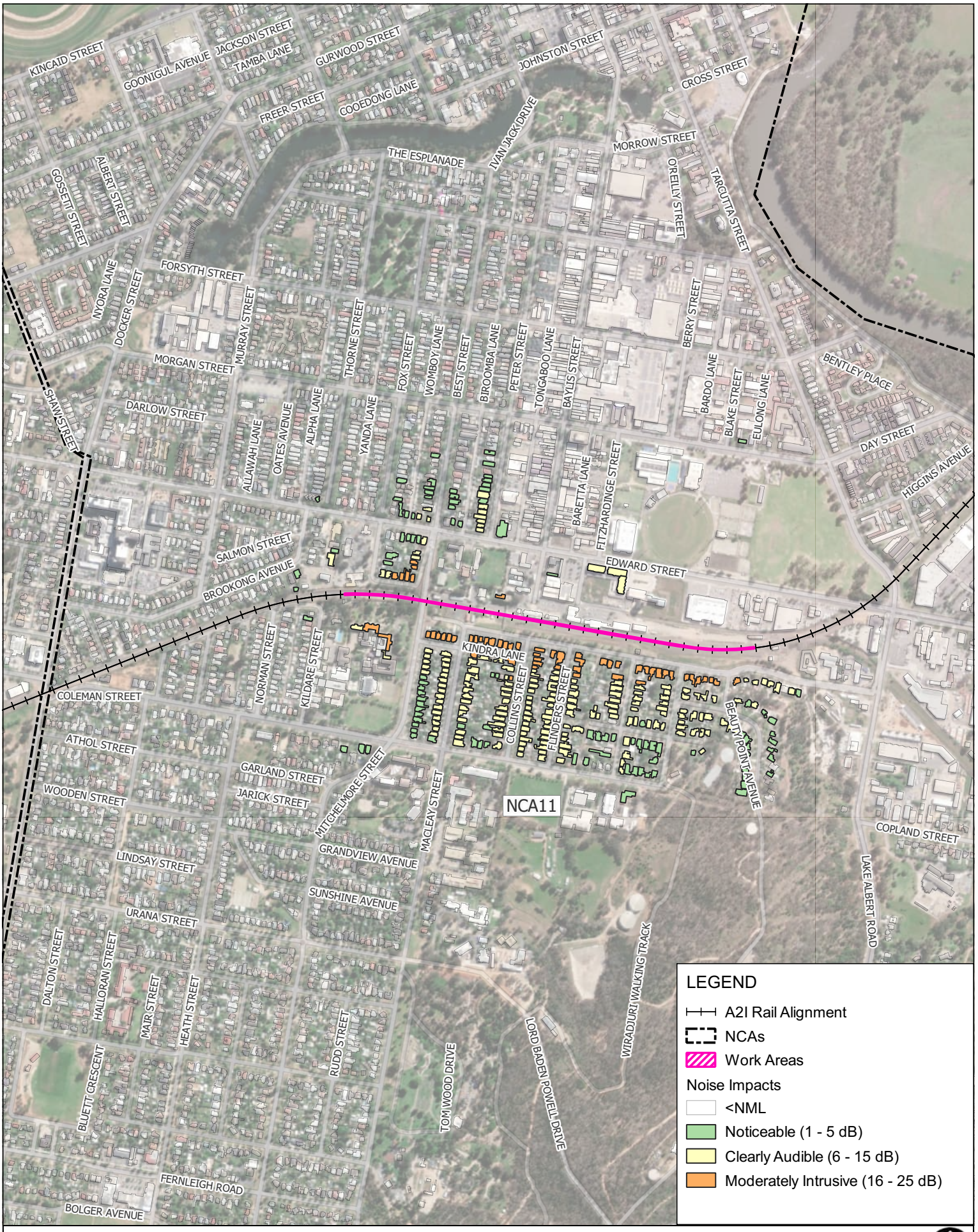

Scale: Scale: 1:12,000
Coordinate System: GDA2020 / MGA zone 55

Drawn Date: 11-Jun-2025
Project Number: 610.031317

Data Source:
ESRI World Imagery

DISCLAIMER: All information within this document maybe based on external sources. SLR Consulting Pty Ltd makes no warranty regarding the data's accuracy or reliability for any purpose .

W.006 - Track Tamping - Out of Hours Evening

APPENDIX C-19

H:\Projects-SLR\610-SrvSYD\610-SYD\610.031317.00001 Inland Rail A2P Enhancement\06 SLR Data\05 Modelling\90 CNVIS\02 A2I\07 Analysis\Wagga Yard-EdmondsonQGIS\610.031317 A2I CNVIS - Wagga station.qgz

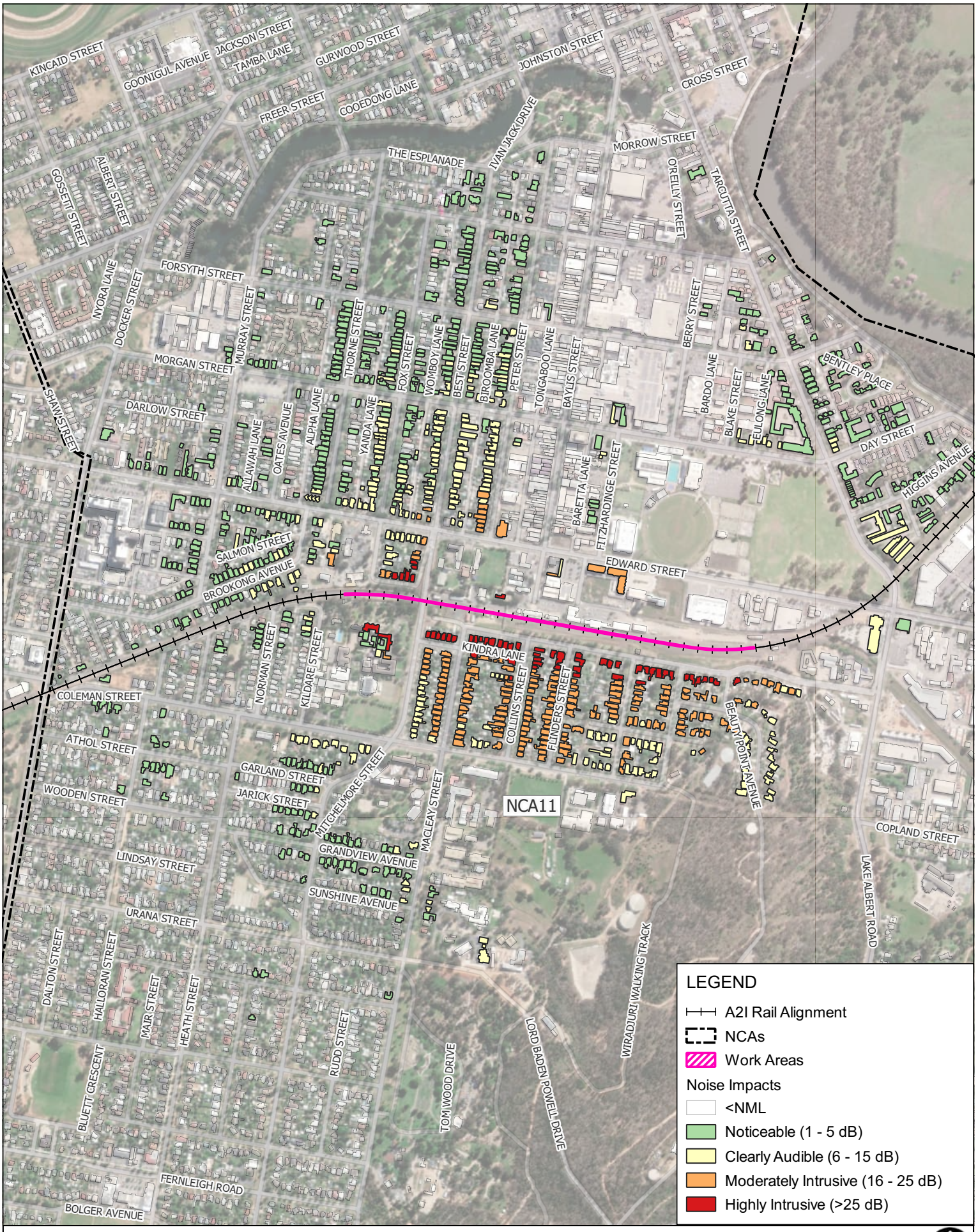

Scale: Scale: 1:12,000
Coordinate System: GDA2020 / MGA zone 55

Drawn Date: 11-Jun-2025
Project Number: 610.031317

Data Source:
ESRI World Imagery

DISCLAIMER: All information within this document maybe based on external sources. SLR Consulting Pty Ltd makes no warranty regarding the data's accuracy or reliability for any purpose .

W.006 - Track Tamping - Out of Hours Night-time

APPENDIX C-20

H:\Projects-SLR\610-SrvSYD\610-SYD\610.031317.00001 Inland Rail A2P Enhancement\06 SLR Data\05 Modelling\90 CNVIS\02 A2I\07 Analysis\Wagga Yard-EdmondsonQGIS\610.031317 A2I CNVIS - Wagga station.qgz

0 100 200 m

Scale: Scale: 1:12,000
Coordinate System: GDA2020 / MGA zone 55

Drawn Date: 11-Jun-2025
Project Number: 610.031317

Data Source:
ESRI World Imagery

DISCLAIMER: All information within this document maybe based on external sources. SLR Consulting Pty Ltd makes no warranty regarding the data's accuracy or reliability for any purpose .

W.007 - Drainage Work - Approved Daytime Hours

APPENDIX C-21

H:\Projects-SLR\610-SrvSYD\610-SYD\610.031317.00001 Inland Rail A2P Enhancement\06 SLR Data\05 Modelling\90 CNVIS\02 A2I\07 Analysis\Wagga Yard-EdmondsonQGIS\610.031317 A2I CNVIS - Wagga station.qgz

0 100 200 m

Scale: Scale: 1:12,000
Coordinate System: GDA2020 / MGA zone 55

Drawn Date: 11-Jun-2025
Project Number: 610.031317

SLR

Data Source:
ESRI World Imagery

DISCLAIMER: All information within this document maybe based on external sources. SLR Consulting Pty Ltd makes no warranty regarding the data's accuracy or reliability for any purpose .

W.007 - Drainage Work - Out of Hours Daytime

APPENDIX C-22

H:\Projects-SLR\610-SrvSYD\610-SYD\610.031317.00001 Inland Rail A2P Enhancement\06 SLR Data\05 Modelling\90 CNVIS\02 A2I\07 Analysis\Wagga Yard-EdmondsonQGIS\610.031317 A2I CNVIS - Wagga station.qgz

0 100 200 m

Scale: Scale: 1:12,000
Coordinate System: GDA2020 / MGA zone 55

Drawn Date: 11-Jun-2025
Project Number: 610.031317

SLR

Data Source:
ESRI World Imagery

DISCLAIMER: All information within this document maybe based on external sources. SLR Consulting Pty Ltd makes no warranty regarding the data's accuracy or reliability for any purpose .

W.008 - Signalling Work - Approved Daytime Hours

APPENDIX C-23

H:\Projects-SLR\610-SrvSYD\610-SYD\610.031317.00001 Inland Rail A2P Enhancement\06 SLR Data\05 Modelling\90 CNVIS\02 A2I\07 Analysis\Wagga Yard-EdmondsonQGIS\610.031317 A2I CNVIS - Wagga station.qgz

0 100 200 m

Scale: Scale: 1:12,000
Coordinate System: GDA2020 / MGA zone 55

Drawn Date: 11-Jun-2025
Project Number: 610.031317

Data Source:
ESRI World Imagery

DISCLAIMER: All information within this document maybe based on external sources. SLR Consulting Pty Ltd makes no warranty regarding the data's accuracy or reliability for any purpose .

W.008 - Signalling Work - Out of Hours Daytime

APPENDIX C-24

H:\Projects-SLR\610-SrvSYD\610-SYD\610.031317.00001 Inland Rail A2P Enhancement\06 SLR Data\05 Modelling\90 CNVIS\02 A2I\07 Analysis\Wagga Yard-EdmondsonQGIS\610.031317 A2I CNVIS - Wagga station.qgz

0 100 200 m

Scale: Scale: 1:12,000
Coordinate System: GDA2020 / MGA zone 55

Drawn Date: 11-Jun-2025
Project Number: 610.031317

SLR

Data Source:
ESRI World Imagery

DISCLAIMER: All information within this document maybe based on external sources. SLR Consulting Pty Ltd makes no warranty regarding the data's accuracy or reliability for any purpose .

W.008 - Signalling Work - Out of Hours Evening

APPENDIX C-25

H:\Projects-SLR\610-SrvSYD\610-SYD\610.031317.00001 Inland Rail A2P Enhancement\06 SLR Data\05 Modelling\90 CNVIS\02 A2I\07 Analysis\Wagga Yard-EdmondsonQGIS\610.031317 A2I CNVIS - Wagga station.qgz

0 100 200 m

Scale: Scale: 1:12,000
Coordinate System: GDA2020 / MGA zone 55

Drawn Date: 11-Jun-2025
Project Number: 610.031317

SLR

Data Source:
ESRI World Imagery

DISCLAIMER: All information within this document maybe based on external sources. SLR Consulting Pty Ltd makes no warranty regarding the data's accuracy or reliability for any purpose .

W.008 - Signalling Work - Out of Hours Night-time

APPENDIX C-26

H:\Projects-SLR\610-SrvSYD\610-SYD\610.031317.00001 Inland Rail A2P Enhancement\06 SLR Data\05 Modelling\90 CNVIS\02 A2I\07 Analysis\Wagga Yard-EdmondsonQGIS\610.031317 A2I CNVIS - Wagga station.qgz

0 100 200 m

Scale: Scale: 1:12,000
Coordinate System: GDA2020 / MGA zone 55

Drawn Date: 11-Jun-2025
Project Number: 610.031317

SLR

Data Source:
ESRI World Imagery

DISCLAIMER: All information within this document maybe based on external sources. SLR Consulting Pty Ltd makes no warranty regarding the data's accuracy or reliability for any purpose .

W.009 - Pedestrian Bridge Demolition - Approved Daytime Hours

APPENDIX C-27

H:\Projects-SLR\610-SrvSYD\610-SYD\610.031317.00001 Inland Rail A2P Enhancement\06 SLR Data\05 Modelling\90 CNVIS\02 A2I\07 Analysis\Wagga Yard-EdmondsonQGIS\610.031317 A2I CNVIS - Wagga station.qgz

Scale: Scale: 1:12,000
Coordinate System: GDA2020 / MGA zone 55

Drawn Date: 11-Jun-2025
Project Number: 610.031317

Data Source:
ESRI World Imagery

DISCLAIMER: All information within this document maybe based on external sources. SLR Consulting Pty Ltd makes no warranty regarding the data's accuracy or reliability for any purpose .

W.009 - Pedestrian Bridge Demolition - Out of Hours Daytime

APPENDIX C-28

H:\Projects-SLR\610-SrvSYD\610-SYD\610.031317.00001 Inland Rail A2P Enhancement\06 SLR Data\05 Modelling\90 CNVIS\02 A2I\07 Analysis\Wagga Yard-EdmondsonQGIS\610.031317 A2I CNVIS - Wagga station.qgz

Scale: Scale: 1:12,000
Coordinate System: GDA2020 / MGA zone 55

Drawn Date: 11-Jun-2025
Project Number: 610.031317

Data Source:
ESRI World Imagery

DISCLAIMER: All information within this document maybe based on external sources. SLR Consulting Pty Ltd makes no warranty regarding the data's accuracy or reliability for any purpose .

W.009 - Pedestrian Bridge Demolition - Out of Hours Evening

APPENDIX C-29

H:\Projects-SLR\610-SrvSYD\610-SYD\610.031317.00001 Inland Rail A2P Enhancement\06 SLR Data\05 Modelling\90 CNVIS\02 A2I\07 Analysis\Wagga Yard-EdmondsonQGIS\610.031317 A2I CNVIS - Wagga station.qgz

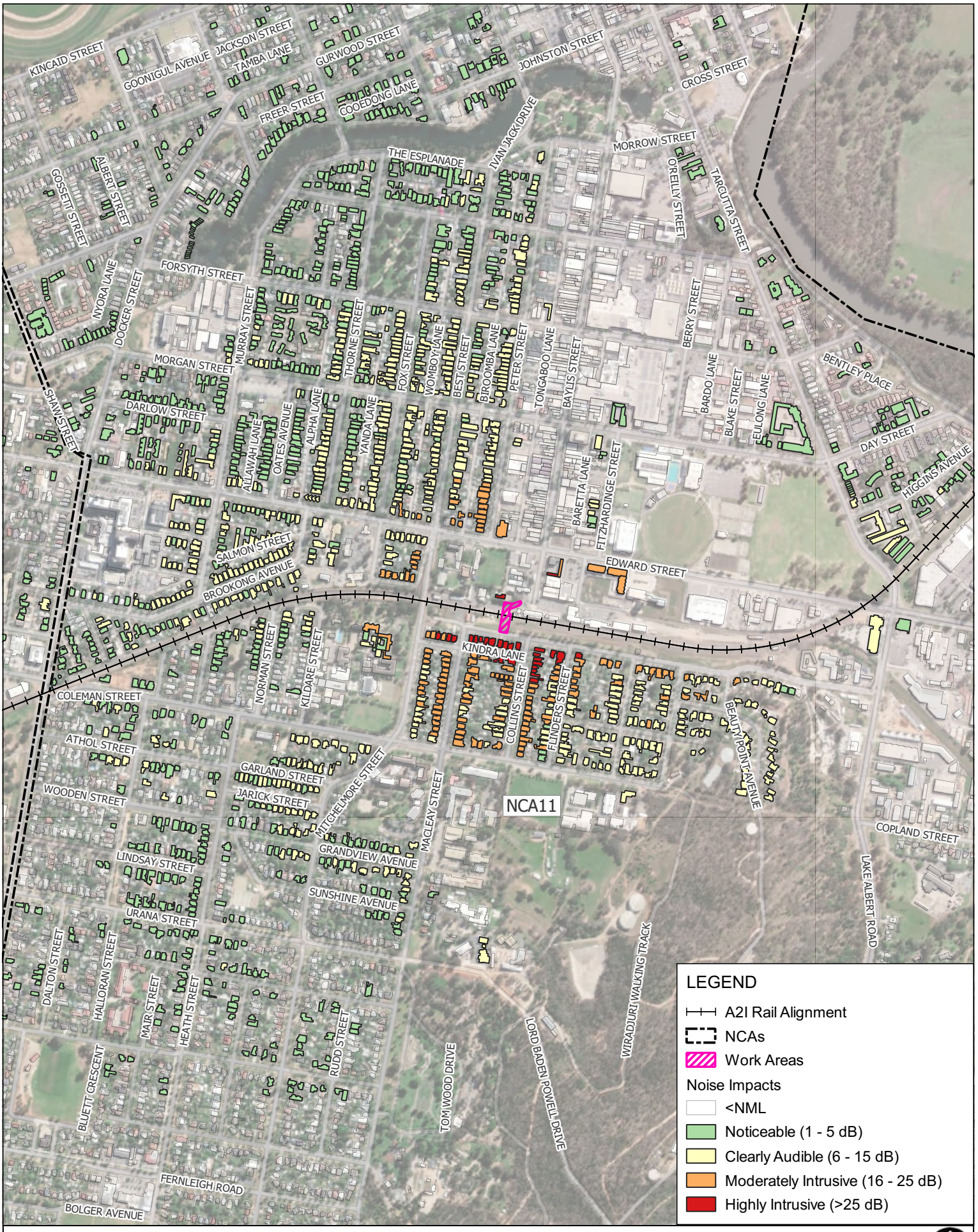

Scale: Scale: 1:12,000
Coordinate System: GDA2020 / MGA zone 55

Drawn Date: 11-Jun-2025
Project Number: 610.031317

Data Source:
ESRI World Imagery

DISCLAIMER: All information within this document maybe based on external sources. SLR Consulting Pty Ltd makes no warranty regarding the data's accuracy or reliability for any purpose .

W.009 - Pedestrian Bridge Demolition - Out of Hours Night-time

APPENDIX C-30

H:\Projects-SLR\610-SrvSYD\610-SYD\610.031317.00001 Inland Rail A2P Enhancement\06 SLR Data\05 Modelling\90 CNVIS\02 A2I\07 Analysis\Wagga Yard-EdmondsonQGIS\610.031317 A2I CNVIS - Wagga station.qgz

0 100 200 m

Scale: Scale: 1:12,000
Coordinate System: GDA2020 / MGA zone 55

Drawn Date: 11-Jun-2025
Project Number: 610.031317

Data Source:
ESRI World Imagery

DISCLAIMER: All information within this document maybe based on external sources. SLR Consulting Pty Ltd makes no warranty regarding the data's accuracy or reliability for any purpose .

W.010 - Pedestrian Bridge Work - Peak - Approved Daytime Hours

APPENDIX C-31

H:\Projects-SLR\610-SrvSYD\610-SYD\610.031317.00001 Inland Rail A2P Enhancement\06 SLR Data\05 Modelling\90 CNVIS\02 A2I\07 Analysis\Wagga Yard-EdmondsonQGIS\610.031317 A2I CNVIS - Wagga station.qgz

Scale: Scale: 1:12,000
Coordinate System: GDA2020 / MGA zone 55

Drawn Date: 11-Jun-2025
Project Number: 610.031317

SLR

Data Source:
ESRI World Imagery

DISCLAIMER: All information within this document maybe based on external sources. SLR Consulting Pty Ltd makes no warranty regarding the data's accuracy or reliability for any purpose .

W.010 - Pedestrian Bridge Work - Peak - Out of Hours Daytime

APPENDIX C-32

H:\Projects-SLR\610-SrvSYD\610-SYD\610.031317.00001 Inland Rail A2P Enhancement\06 SLR Data\05 Modelling\90 CNVIS\02 A2I\07 Analysis\Wagga Yard-EdmondsonQGIS\610.031317 A2I CNVIS - Wagga station.qgz

Scale: Scale: 1:12,000
Coordinate System: GDA2020 / MGA zone 55

Drawn Date: 11-Jun-2025
Project Number: 610.031317

Data Source:
ESRI World Imagery

DISCLAIMER: All information within this document maybe based on external sources. SLR Consulting Pty Ltd makes no warranty regarding the data's accuracy or reliability for any purpose .

W.010 - Pedestrian Bridge Work - Peak - Out of Hours Evening

APPENDIX C-33

H:\Projects-SLR\610-SrvSYD\610-SYD\610.031317.00001 Inland Rail A2P Enhancement\06 SLR Data\05 Modelling\90 CNVIS\02 A2I\07 Analysis\Wagga Yard-EdmondsonQGIS\610.031317 A2I CNVIS - Wagga station.qgz

Scale: Scale: 1:12,000
Coordinate System: GDA2020 / MGA zone 55

Drawn Date: 11-Jun-2025
Project Number: 610.031317

SLR

Data Source:
ESRI World Imagery

DISCLAIMER: All information within this document maybe based on external sources. SLR Consulting Pty Ltd makes no warranty regarding the data's accuracy or reliability for any purpose .

W.010 - Pedestrian Bridge Work - Peak - Out of Hours Night-time

APPENDIX C-34

H:\Projects-SLR\610-SrvSYD\610-SYD\610.031317.00001 Inland Rail A2P Enhancement\06 SLR Data\05 Modelling\90 CNVIS\02 A2I\07 Analysis\Wagga Yard-EdmondsonQGIS\610.031317 A2I CNVIS - Wagga station.qgz

0 100 200 m

Scale: Scale: 1:12,000
Coordinate System: GDA2020 / MGA zone 55

Drawn Date: 11-Jun-2025
Project Number: 610.031317

Data Source:
ESRI World Imagery

DISCLAIMER: All information within this document maybe based on external sources. SLR Consulting Pty Ltd makes no warranty regarding the data's accuracy or reliability for any purpose .

W.011 - Pedestrian Bridge Work - Typical - Approved Daytime Hours

APPENDIX C-35

H:\Projects-SLR\610-SrvSYD\610-SYD\610.031317.00001 Inland Rail A2P Enhancement\06 SLR Data\05 Modelling\90 CNVIS\02 A2I\07 Analysis\Wagga Yard-EdmondsonQGIS\610.031317 A2I CNVIS - Wagga station.qgz

0 100 200 m

Scale: Scale: 1:12,000
Coordinate System: GDA2020 / MGA zone 55

Drawn Date: 11-Jun-2025
Project Number: 610.031317

SLR

Data Source:
ESRI World Imagery

DISCLAIMER: All information within this document maybe based on external sources. SLR Consulting Pty Ltd makes no warranty regarding the data's accuracy or reliability for any purpose .

W.011 - Pedestrian Bridge Work - Typical - Out of Hours Daytime

APPENDIX C-36

H:\Projects-SLR\610-SrvSYD\610-SYD\610.031317.00001 Inland Rail A2P Enhancement\06 SLR Data\05 Modelling\90 CNVIS\02 A2I\07 Analysis\Wagga Yard-EdmondsonQGIS\610.031317 A2I CNVIS - Wagga station.qgz

Scale: Scale: 1:12,000
Coordinate System: GDA2020 / MGA zone 55

Drawn Date: 11-Jun-2025
Project Number: 610.031317

SLR

Data Source:
ESRI World Imagery

DISCLAIMER: All information within this document maybe based on external sources. SLR Consulting Pty Ltd makes no warranty regarding the data's accuracy or reliability for any purpose .

W.011 - Pedestrian Bridge Work - Typical - Out of Hours Evening

APPENDIX C-37

H:\Projects-SLR\610-SrvSYD\610-SYD\610.031317.00001 Inland Rail A2P Enhancement\06 SLR Data\05 Modelling\90 CNVIS\02 A2I\07 Analysis\Wagga Yard-EdmondsonQGIS\610.031317 A2I CNVIS - Wagga station.qgz

Scale: Scale: 1:12,000
Coordinate System: GDA2020 / MGA zone 55

Drawn Date: 11-Jun-2025
Project Number: 610.031317

SLR

Data Source:
ESRI World Imagery

DISCLAIMER: All information within this document maybe based on external sources. SLR Consulting Pty Ltd makes no warranty regarding the data's accuracy or reliability for any purpose .

W.011 - Pedestrian Bridge Work - Typical - Out of Hours Night-time

APPENDIX C-38

H:\Projects-SLR\610-SrvSYD\610-SYD\610.031317.00001 Inland Rail A2P Enhancement\06 SLR Data\05 Modelling\90 CNVIS\02 A2I\07 Analysis\Wagga Yard-EdmondsonQGIS\610.031317 A2I CNVIS - Wagga station.qgz

0 100 200 m

Scale: Scale: 1:12,000
Coordinate System: GDA2020 / MGA zone 55

Drawn Date: 11-Jun-2025
Project Number: 610.031317

Data Source:
ESRI World Imagery

DISCLAIMER: All information within this document maybe based on external sources. SLR Consulting Pty Ltd makes no warranty regarding the data's accuracy or reliability for any purpose .

W.021 - SAQP - Approved Daytime Hours

APPENDIX C-39

H:\Projects-SLR\610-SrvSYD\610-SYD\610.031317.00001 Inland Rail A2P Enhancement\06 SLR Data\05 Modelling\90 CNVIS\02 A2I\07 Analysis\Wagga Yard-EdmondsonQGIS\610.031317 A2I CNVIS - Wagga station.qgz

0 100 200 m

Scale: Scale: 1:12,000
Coordinate System: GDA2020 / MGA zone 55

Drawn Date: 11-Jun-2025
Project Number: 610.031317

Data Source:
ESRI World Imagery

DISCLAIMER: All information within this document maybe based on external sources. SLR Consulting Pty Ltd makes no warranty regarding the data's accuracy or reliability for any purpose .

W.012 - Utility Work - Approved Daytime Hours

APPENDIX C-40

H:\Projects-SLR\610-SrvSYD\610-SYD\610.031317.00001 Inland Rail A2P Enhancement\06 SLR Data\05 Modelling\90 CNVIS\02 A2I\07 Analysis\Wagga Yard-EdmondsonQGIS\610.031317 A2I CNVIS - Wagga station.qgz

0 100 200 m

Scale: Scale: 1:12,000
Coordinate System: GDA2020 / MGA zone 55

Drawn Date: 11-Jun-2025
Project Number: 610.031317

SLR

Data Source:
ESRI World Imagery

DISCLAIMER: All information within this document maybe based on external sources. SLR Consulting Pty Ltd makes no warranty regarding the data's accuracy or reliability for any purpose .

W.012 - Utility Work - Out of Hours Daytime

APPENDIX C-41

H:\Projects-SLR\610-SrvSYD\610-SYD\610.031317.00001 Inland Rail A2P Enhancement\06 SLR Data\05 Modelling\90 CNVIS\02 A2I\07 Analysis\Wagga Yard-EdmondsonQGIS\610.031317 A2I CNVIS - Wagga station.qgz

0 100 200 m

Scale: Scale: 1:12,000
Coordinate System: GDA2020 / MGA zone 55

Drawn Date: 11-Jun-2025
Project Number: 610.031317

Data Source:
ESRI World Imagery

DISCLAIMER: All information within this document maybe based on external sources. SLR Consulting Pty Ltd makes no warranty regarding the data's accuracy or reliability for any purpose .

W.013 - Earthwork - Approved Daytime Hours

APPENDIX C-42

H:\Projects-SLR\610-SrvSYD\610-SYD\610.031317.00001 Inland Rail A2P Enhancement\06 SLR Data\05 Modelling\90 CNVIS\02 A2I\07 Analysis\Wagga Yard-EdmondsonQGIS\610.031317 A2I CNVIS - Wagga station.qgz

0 100 200 m

Scale: Scale: 1:12,000
Coordinate System: GDA2020 / MGA zone 55

Drawn Date: 11-Jun-2025
Project Number: 610.031317

SLR

Data Source:
ESRI World Imagery

DISCLAIMER: All information within this document maybe based on external sources. SLR Consulting Pty Ltd makes no warranty regarding the data's accuracy or reliability for any purpose .

W.013 - Earthwork - Out of Hours Daytime

APPENDIX C-43

H:\Projects-SLR\610-SrvSYD\610-SYD\610.031317.00001 Inland Rail A2P Enhancement\06 SLR Data\05 Modelling\90 CNVIS\02 A2I\07 Analysis\Wagga Yard-EdmondsonQGIS\610.031317 A2I CNVIS - Wagga station.qgz

0 100 200 m

Scale: Scale: 1:12,000
Coordinate System: GDA2020 / MGA zone 55

Drawn Date: 11-Jun-2025
Project Number: 610.031317

Data Source:
ESRI World Imagery

DISCLAIMER: All information within this document maybe based on external sources. SLR Consulting Pty Ltd makes no warranty regarding the data's accuracy or reliability for any purpose .

W.014 - Road Work - Peak - Approved Daytime Hours

APPENDIX C-44

H:\Projects-SLR\610-SrvSYD\610-SYD\610.031317.00001 Inland Rail A2P Enhancement\06 SLR Data\05 Modelling\90 CNVIS\02 A2I\07 Analysis\Wagga Yard-EdmondsonQGIS\610.031317 A2I CNVIS - Wagga station.qgz

0 100 200 m

Scale: Scale: 1:12,000
Coordinate System: GDA2020 / MGA zone 55

Drawn Date: 11-Jun-2025
Project Number: 610.031317

SLR

Data Source:
ESRI World Imagery

DISCLAIMER: All information within this document maybe based on external sources. SLR Consulting Pty Ltd makes no warranty regarding the data's accuracy or reliability for any purpose .

W.014 - Road Work - Peak - Out of Hours Daytime

APPENDIX C-45

H:\Projects-SLR\610-SrvSYD\610-SYD\610.031317.00001 Inland Rail A2P Enhancement\06 SLR Data\05 Modelling\90 CNVIS\02 A2I\07 Analysis\Wagga Yard-EdmondsonQGIS\610.031317 A2I CNVIS - Wagga station.qgz

Scale: Scale: 1:12,000
Coordinate System: GDA2020 / MGA zone 55

Drawn Date: 11-Jun-2025
Project Number: 610.031317

H:\Projects-SLR\610-SrvSYD\610-SYD\610.031317.00001 Inland Rail A2P Enhancement\06 SLR Data\05 Modelling\90 CNVIS\02 A2I\07 Analysis\Wagga Yard-EdmondsonQGIS\610.031317 A2I CNVIS - Wagga station.qgz

SLR

Data Source:
ESRI World Imagery

DISCLAIMER: All information within this document maybe based on external sources. SLR Consulting Pty Ltd makes no warranty regarding the data's accuracy or reliability for any purpose .

W.014 - Road Work - Peak - Out of Hours Evening

APPENDIX C-46

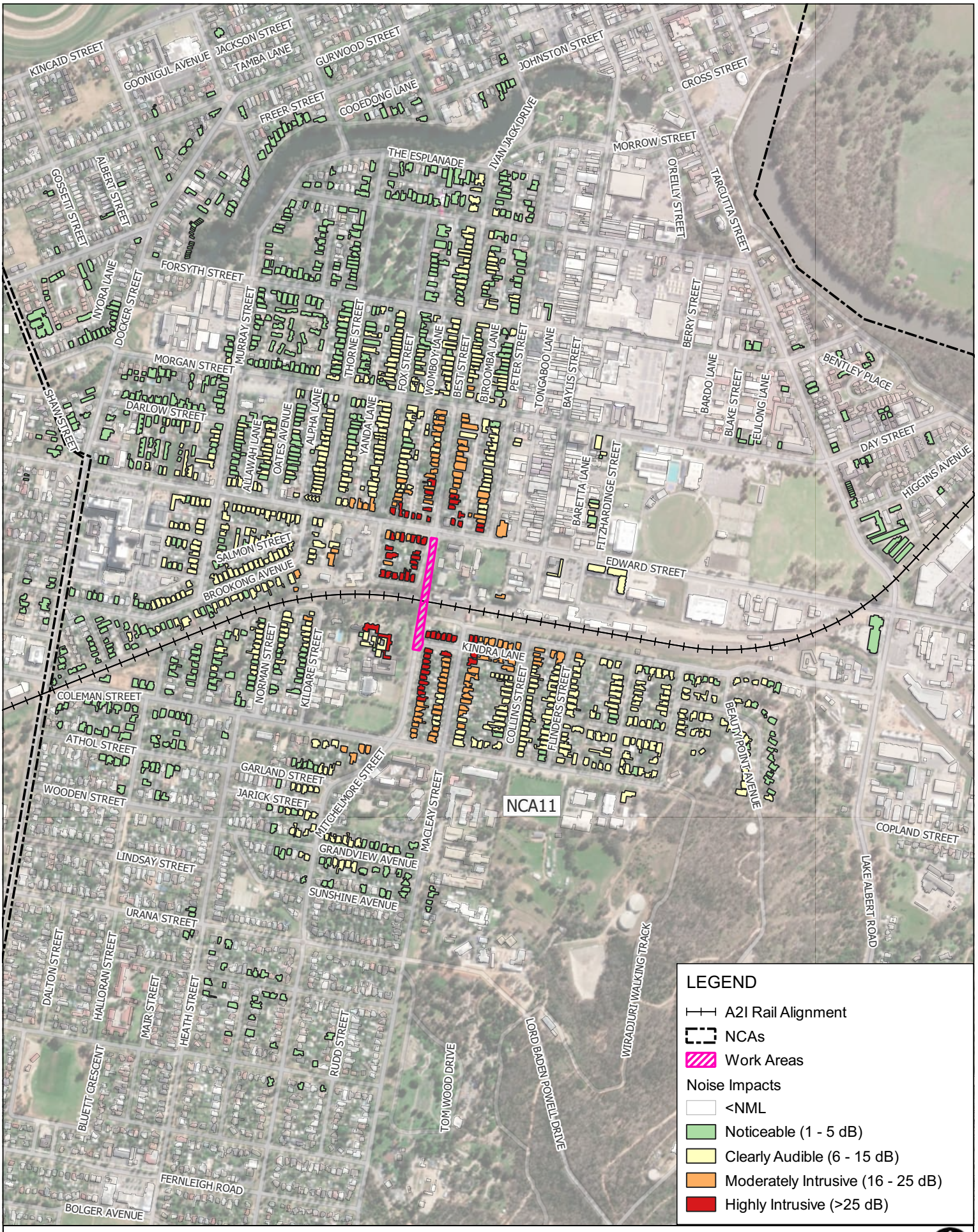

Scale: Scale: 1:12,000
Coordinate System: GDA2020 / MGA zone 55

Drawn Date: 11-Jun-2025
Project Number: 610.031317

Data Source:
ESRI World Imagery

DISCLAIMER: All information within this document maybe based on external sources. SLR Consulting Pty Ltd makes no warranty regarding the data's accuracy or reliability for any purpose .

W.014 - Road Work - Peak - Out of Hours Night-time

APPENDIX C-47

H:\Projects-SLR\610-SrvSYD\610-SYD\610.031317.00001 Inland Rail A2P Enhancement\06 SLR Data\05 Modelling\90 CNVIS\02 A2I\07 Analysis\Wagga Yard-EdmondsonQGIS\610.031317 A2I CNVIS - Wagga station.qgz

0 100 200 m

Scale: Scale: 1:12,000
Coordinate System: GDA2020 / MGA zone 55

Drawn Date: 11-Jun-2025
Project Number: 610.031317

Data Source:
ESRI World Imagery

DISCLAIMER: All information within this document maybe based on external sources. SLR Consulting Pty Ltd makes no warranty regarding the data's accuracy or reliability for any purpose .

W.015 - Road Work - Typical - Approved Daytime Hours

APPENDIX C-48

H:\Projects-SLR\610-SrvSYD\610-SYD\610.031317.00001 Inland Rail A2P Enhancement\06 SLR Data\05 Modelling\90 CNVIS\02 A2I\07 Analysis\Wagga Yard-EdmondsonQGIS\610.031317 A2I CNVIS - Wagga station.qgz

Scale: Scale: 1:12,000
Coordinate System: GDA2020 / MGA zone 55

Drawn Date: 11-Jun-2025
Project Number: 610.031317

Data Source:
ESRI World Imagery

DISCLAIMER: All information within this document maybe based on external sources. SLR Consulting Pty Ltd makes no warranty regarding the data's accuracy or reliability for any purpose .

W.015 - Road Work - Typical - Out of Hours Daytime

APPENDIX C-49

H:\Projects-SLR\610-SrvSYD\610-SYD\610.031317.00001 Inland Rail A2P Enhancement\06 SLR Data\05 Modelling\90 CNVIS\02 A2I\07 Analysis\Wagga Yard-EdmondsonQGIS\610.031317 A2I CNVIS - Wagga station.qgz

Scale: Scale: 1:12,000
Coordinate System: GDA2020 / MGA zone 55

Drawn Date: 11-Jun-2025
Project Number: 610.031317

Data Source:
ESRI World Imagery

DISCLAIMER: All information within this document maybe based on external sources. SLR Consulting Pty Ltd makes no warranty regarding the data's accuracy or reliability for any purpose .

W.015 - Road Work - Typical - Out of Hours Evening

APPENDIX C-50

H:\Projects-SLR\610-SrvSYD\610.031317.00001 Inland Rail A2P Enhancement\06 SLR Data\05 Modelling\90 CNVIS\02 A2I\07 Analysis\Wagga Yard-EdmondsonQGIS\610.031317 A2I CNVIS - Wagga station.qgz

Scale: Scale: 1:12,000
Coordinate System: GDA2020 / MGA zone 55

Drawn Date: 11-Jun-2025
Project Number: 610.031317

Data Source:
ESRI World Imagery

DISCLAIMER: All information within this document maybe based on external sources. SLR Consulting Pty Ltd makes no warranty regarding the data's accuracy or reliability for any purpose .

W.015 - Road Work - Typical - Out of Hours Night-time

APPENDIX C-51

H:\Projects-SLR\610-SrvSYD\610-SYD\610.031317.00001 Inland Rail A2P Enhancement\06 SLR Data\05 Modelling\90 CNVIS\02 A2I\07 Analysis\Wagga Yard-EdmondsonQGIS\610.031317 A2I CNVIS - Wagga station.qgz

0 100 200 m

Scale: Scale: 1:12,000
Coordinate System: GDA2020 / MGA zone 55

Drawn Date: 11-Jun-2025
Project Number: 610.031317

SLR

Data Source:
ESRI World Imagery

DISCLAIMER: All information within this document maybe based on external sources. SLR Consulting Pty Ltd makes no warranty regarding the data's accuracy or reliability for any purpose .

W.016 - Drainage Work - Approved Daytime Hours

APPENDIX C-52

H:\Projects-SLR\610-SrvSYD\610-SYD\610.031317.00001 Inland Rail A2P Enhancement\06 SLR Data\05 Modelling\90 CNVIS\02 A2I\07 Analysis\Wagga Yard-EdmondsonQGIS\610.031317 A2I CNVIS - Wagga station.qgz

Scale: Scale: 1:12,000
Coordinate System: GDA2020 / MGA zone 55

Drawn Date: 11-Jun-2025
Project Number: 610.031317

Data Source:
ESRI World Imagery

DISCLAIMER: All information within this document maybe based on external sources. SLR Consulting Pty Ltd makes no warranty regarding the data's accuracy or reliability for any purpose .

W.016 - Drainage Work - Out of Hours Daytime

APPENDIX C-53

H:\Projects-SLR\610-SrvSYD\610-SYD\610.031317.00001 Inland Rail A2P Enhancement\06 SLR Data\05 Modelling\90 CNVIS\02 A2I\07 Analysis\Wagga Yard-EdmondsonQGIS\610.031317 A2I CNVIS - Wagga station.qgz

0 100 200 m

Scale: Scale: 1:12,000
Coordinate System: GDA2020 / MGA zone 55

Drawn Date: 11-Jun-2025
Project Number: 610.031317

Data Source:
ESRI World Imagery

DISCLAIMER: All information within this document maybe based on external sources. SLR Consulting Pty Ltd makes no warranty regarding the data's accuracy or reliability for any purpose .

W.017 - Bridge Demolition - Approved Daytime Hours

APPENDIX C-54

H:\Projects-SLR\610-SrvSYD\610-SYD\610.031317.00001 Inland Rail A2P Enhancement\06 SLR Data\05 Modelling\90 CNVIS\02 A2I\07 Analysis\Wagga Yard-EdmondsonQGIS\610.031317 A2I CNVIS - Wagga station.qgz

0 100 200 m

Scale: Scale: 1:12,000
Coordinate System: GDA2020 / MGA zone 55

Drawn Date: 11-Jun-2025
Project Number: 610.031317

Data Source:
ESRI World Imagery

DISCLAIMER: All information within this document maybe based on external sources. SLR Consulting Pty Ltd makes no warranty regarding the data's accuracy or reliability for any purpose .

W.017 - Bridge Demolition - Out of Hours Daytime

APPENDIX C-55

H:\Projects-SLR\610-SrvSYD\610-SYD\610.031317.00001 Inland Rail A2P Enhancement\06 SLR Data\05 Modelling\90 CNVIS\02 A2I\07 Analysis\Wagga Yard-EdmondsonQGIS\610.031317 A2I CNVIS - Wagga station.qgz

Scale: Scale: 1:12,000
Coordinate System: GDA2020 / MGA zone 55

Drawn Date: 11-Jun-2025
Project Number: 610.031317

Data Source:
ESRI World Imagery

DISCLAIMER: All information within this document maybe based on external sources. SLR Consulting Pty Ltd makes no warranty regarding the data's accuracy or reliability for any purpose .

W.017 - Bridge Demolition - Out of Hours Evening

APPENDIX C-56

H:\Projects-SLR\610-SrvSYD\610-SYD\610.031317.00001 Inland Rail A2P Enhancement\06 SLR Data\05 Modelling\90 CNVIS\02 A2I\07 Analysis\Wagga Yard-EdmondsonQGIS\610.031317 A2I CNVIS - Wagga station.qgz

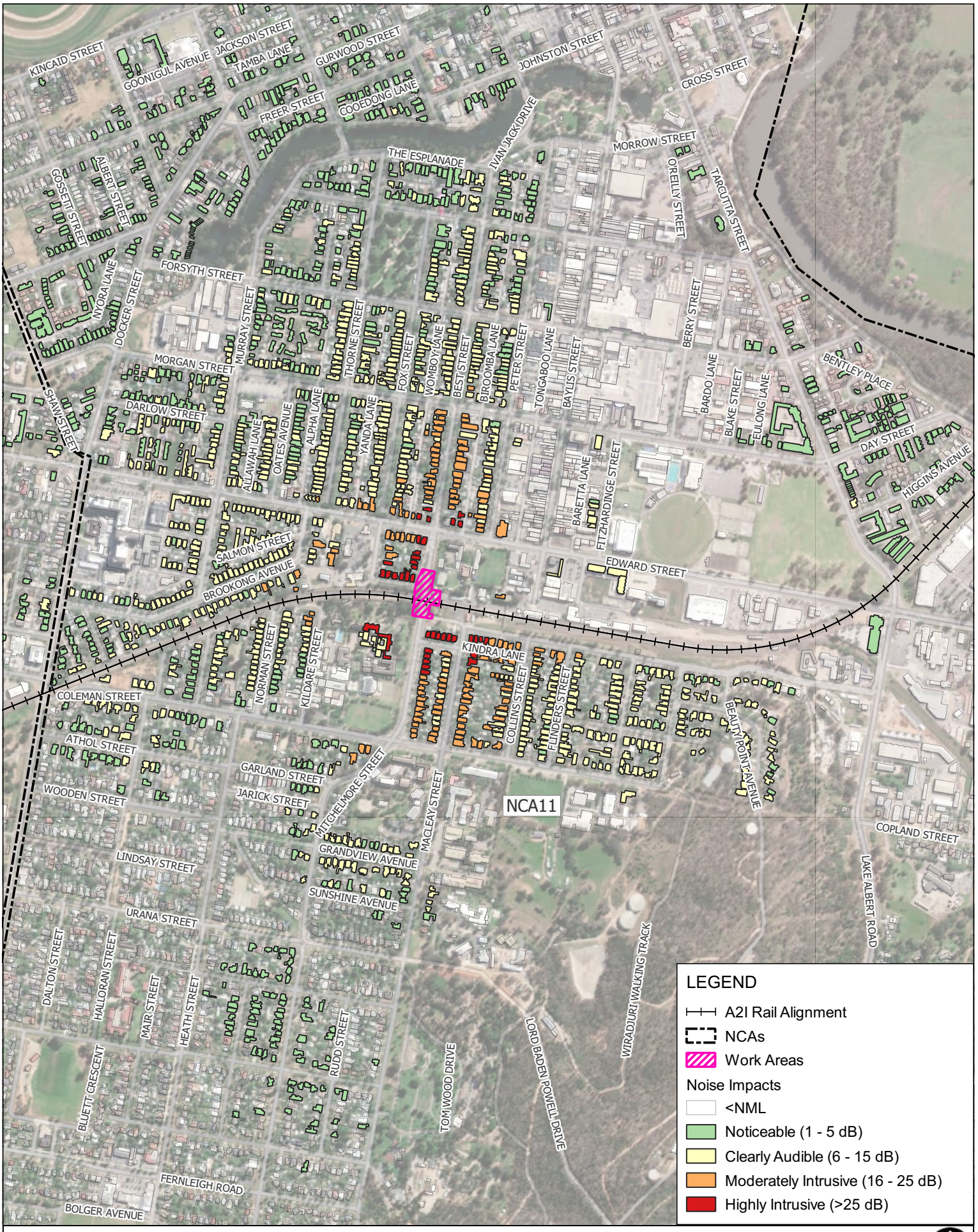

Scale: Scale: 1:12,000
Coordinate System: GDA2020 / MGA zone 55

Drawn Date: 11-Jun-2025
Project Number: 610.031317

SLR

Data Source:
ESRI World Imagery

DISCLAIMER: All information within this document maybe based on external sources. SLR Consulting Pty Ltd makes no warranty regarding the data's accuracy or reliability for any purpose .

W.017 - Bridge Demolition - Out of Hours Night-time

APPENDIX C-57

H:\Projects-SLR\610-SrvSYD\610-SYD\610.031317.00001 Inland Rail A2P Enhancement\06 SLR Data\05 Modelling\90 CNVIS\02 A2I\07 Analysis\Wagga Yard-EdmondsonQGIS\610.031317 A2I CNVIS - Wagga station.qgz

0 100 200 m

Scale: Scale: 1:12,000
Coordinate System: GDA2020 / MGA zone 55

Drawn Date: 11-Jun-2025
Project Number: 610.031317

Data Source:
ESRI World Imagery

DISCLAIMER: All information within this document maybe based on external sources. SLR Consulting Pty Ltd makes no warranty regarding the data's accuracy or reliability for any purpose .

W.018 - Bridge Work - Peak - Approved Daytime Hours

APPENDIX C-58

H:\Projects-SLR\610-SrvSYD\610-SYD\610.031317.00001 Inland Rail A2P Enhancement\06 SLR Data\05 Modelling\90 CNVIS\02 A2I\07 Analysis\Wagga Yard-EdmondsonQGIS\610.031317 A2I CNVIS - Wagga station.qgz

0 100 200 m

Scale: Scale: 1:12,000
Coordinate System: GDA2020 / MGA zone 55

Drawn Date: 11-Jun-2025
Project Number: 610.031317

Data Source:
ESRI World Imagery

DISCLAIMER: All information within this document maybe based on external sources. SLR Consulting Pty Ltd makes no warranty regarding the data's accuracy or reliability for any purpose .

W.018 - Bridge Work - Peak - Out of Hours Daytime

APPENDIX C-59

H:\Projects-SLR\610-SrvSYD\610-SYD\610.031317.00001 Inland Rail A2P Enhancement\06 SLR Data\05 Modelling\90 CNVIS\02 A2I\07 Analysis\Wagga Yard-EdmondsonQGIS\610.031317 A2I CNVIS - Wagga station.qgz

0 100 200 m

Scale: Scale: 1:12,000
Coordinate System: GDA2020 / MGA zone 55

Drawn Date: 11-Jun-2025
Project Number: 610.031317

SLR

Data Source:
ESRI World Imagery

DISCLAIMER: All information within this document maybe based on external sources. SLR Consulting Pty Ltd makes no warranty regarding the data's accuracy or reliability for any purpose .

W.018 - Bridge Work - Peak - Out of Hours Evening

APPENDIX C-60

H:\Projects-SLR\610-SrvSYD\610-SYD\610.031317.00001 Inland Rail A2P Enhancement\06 SLR Data\05 Modelling\90 CNVIS\02 A2I\07 Analysis\Wagga Yard-EdmondsonQGIS\610.031317 A2I CNVIS - Wagga station.qgz

LEGEND

- A2I Rail Alignment
- NCAs
- Work Areas

Noise Impacts

- <NML
- Noticeable (1 - 5 dB)
- Clearly Audible (6 - 15 dB)
- Moderately Intrusive (16 - 25 dB)
- Highly Intrusive (>25 dB)

0 100 200 m

Scale: Scale: 1:12,000
Coordinate System: GDA2020 / MGA zone 55

Drawn Date: 11-Jun-2025
Project Number: 610.031317

SLR

Data Source:
ESRI World Imagery

DISCLAIMER: All information within this document maybe based on external sources. SLR Consulting Pty Ltd makes no warranty regarding the data's accuracy or reliability for any purpose .

W.018 - Bridge Work - Peak - Out of Hours Night-time

APPENDIX C-61

H:\Projects-SLR\610-SrvSYD\610-SYD\610.031317.00001 Inland Rail A2P Enhancement\06 SLR Data\05 Modelling\90 CNVIS\02 A2I\07 Analysis\Wagga Yard-EdmondsonQGIS\610.031317 A2I CNVIS - Wagga station.qgz

0 100 200 m

Scale: Scale: 1:12,000
Coordinate System: GDA2020 / MGA zone 55

Drawn Date: 11-Jun-2025
Project Number: 610.031317

SLR

Data Source:
ESRI World Imagery

DISCLAIMER: All information within this document maybe based on external sources. SLR Consulting Pty Ltd makes no warranty regarding the data's accuracy or reliability for any purpose .

W.019 - Bridge Work - Typical - Approved Daytime Hours

APPENDIX C-62

H:\Projects-SLR\610-SrvSYD\610-SYD\610.031317.00001 Inland Rail A2P Enhancement\06 SLR Data\05 Modelling\90 CNVIS\02 A2I\07 Analysis\Wagga Yard-EdmondsonQGIS\610.031317 A2I CNVIS - Wagga station.qgz

0 100 200 m

Scale: Scale: 1:12,000
Coordinate System: GDA2020 / MGA zone 55

Drawn Date: 11-Jun-2025
Project Number: 610.031317

SLR

Data Source:
ESRI World Imagery

DISCLAIMER: All information within this document maybe based on external sources. SLR Consulting Pty Ltd makes no warranty regarding the data's accuracy or reliability for any purpose .

W.019 - Bridge Work - Typical - Out of Hours Daytime

APPENDIX C-63

H:\Projects-SLR\610-SrvSYD\610-SYD\610.031317.00001 Inland Rail A2P Enhancement\06 SLR Data\05 Modelling\90 CNVIS\02 A2I\07 Analysis\Wagga Yard-EdmondsonQGIS\610.031317 A2I CNVIS - Wagga station.qgz

Scale: Scale: 1:12,000
Coordinate System: GDA2020 / MGA zone 55

Drawn Date: 11-Jun-2025
Project Number: 610.031317

Data Source:
ESRI World Imagery

DISCLAIMER: All information within this document maybe based on external sources. SLR Consulting Pty Ltd makes no warranty regarding the data's accuracy or reliability for any purpose .

W.019 - Bridge Work - Typical - Out of Hours Evening

APPENDIX C-64

H:\Projects-SLR\610-SrvSYD\610-SYD\610.031317.00001 Inland Rail A2P Enhancement\06 SLR Data\05 Modelling\90 CNVIS\02 A2I\07 Analysis\Wagga Yard-EdmondsonQGIS\610.031317 A2I CNVIS - Wagga station.qgz

0 100 200 m

Scale: Scale: 1:12,000
Coordinate System: GDA2020 / MGA zone 55

Drawn Date: 11-Jun-2025
Project Number: 610.031317

SLR

Data Source:
ESRI World Imagery

DISCLAIMER: All information within this document maybe based on external sources. SLR Consulting Pty Ltd makes no warranty regarding the data's accuracy or reliability for any purpose .

W.019 - Bridge Work - Typical - Out of Hours Night-time

APPENDIX C-65

H:\Projects-SLR\610-SrvSYD\610-SYD\610.031317.00001 Inland Rail A2P Enhancement\06 SLR Data\05 Modelling\90 CNVIS\02 A2I\07 Analysis\Wagga Yard-EdmondsonQGIS\610.031317 A2I CNVIS - Wagga station.qgz

Scale: Scale: 1:12,000
Coordinate System: GDA2020 / MGA zone 55

Drawn Date: 11-Jun-2025
Project Number: 610.031317

Data Source:
ESRI World Imagery

DISCLAIMER: All information within this document maybe based on external sources. SLR Consulting Pty Ltd makes no warranty regarding the data's accuracy or reliability for any purpose .

W.020 - Signalling Work - Approved Daytime Hours

APPENDIX C-66

H:\Projects-SLR\610-SrvSYD\610-SYD\610.031317.00001 Inland Rail A2P Enhancement\06 SLR Data\05 Modelling\90 CNVIS\02 A2I\07 Analysis\Wagga Yard-EdmondsonQGIS\610.031317 A2I CNVIS - Wagga station.qgz

0 100 200 m

Scale: Scale: 1:12,000
Coordinate System: GDA2020 / MGA zone 55

Drawn Date: 11-Jun-2025
Project Number: 610.031317

SLR

Data Source:
ESRI World Imagery

DISCLAIMER: All information within this document maybe based on external sources. SLR Consulting Pty Ltd makes no warranty regarding the data's accuracy or reliability for any purpose .

W.020 - Signalling Work - Out of Hours Daytime

APPENDIX C-67

H:\Projects-SLR\610-SrvSYD\610-SYD\610.031317.00001 Inland Rail A2P Enhancement\06 SLR Data\05 Modelling\90 CNVIS\02 A2I\07 Analysis\Wagga Yard-EdmondsonQGIS\610.031317 A2I CNVIS - Wagga station.qgz

0 100 200 m

Scale: Scale: 1:12,000
Coordinate System: GDA2020 / MGA zone 55

Drawn Date: 11-Jun-2025
Project Number: 610.031317

SLR

Data Source:
ESRI World Imagery

DISCLAIMER: All information within this document maybe based on external sources. SLR Consulting Pty Ltd makes no warranty regarding the data's accuracy or reliability for any purpose .

W.020 - Signalling Work - Out of Hours Evening

APPENDIX C-68

H:\Projects-SLR\610-SrvSYD\610-SYD\610.031317.00001 Inland Rail A2P Enhancement\06 SLR Data\05 Modelling\90 CNVIS\02 A2I\07 Analysis\Wagga Yard-EdmondsonQGIS\610.031317 A2I CNVIS - Wagga station.qgz

0 100 200 m

Scale: Scale: 1:12,000
Coordinate System: GDA2020 / MGA zone 55

Drawn Date: 11-Jun-2025
Project Number: 610.031317

SLR

Data Source:
ESRI World Imagery

DISCLAIMER: All information within this document maybe based on external sources. SLR Consulting Pty Ltd makes no warranty regarding the data's accuracy or reliability for any purpose .

W.020 - Signalling Work - Out of Hours Night-time

APPENDIX C-69

H:\Projects-SLR\610-SrvSYD\610-SYD\610.031317.00001 Inland Rail A2P Enhancement\06 SLR Data\05 Modelling\90 CNVIS\02 A2I\07 Analysis\Wagga Yard-EdmondsonQGIS\610.031317 A2I CNVIS - Wagga station.qgz

Appendix D Receivers Triggering Additional Mitigation

A2I | Albury to Illabo – Wagga Wagga Yard and Edmondson Street Bridge

Construction Noise and Vibration Impact Statement

Martinus Rail

SLR Project No.: 610.031317.00001

9 July 2025

Doc No:
6-0052-210-EEC-W7-AS-0001_0

W.001 - Site Establishment / Demobilisation

SLR ID	ADDRESS	NML Daytime	NML Daytime OOH	NML Evening	NML Night-time	Predicted Level LAeq(15min)	Additional Mitigation Daytime OOH	Additional Mitigation Evening *(>2 consecutive rest periods)	Additional Mitigation Night *(>2 consecutive sleep periods)
213683	63 COLLINS ST, TURVEY PARK NSW 2650	58	53	52	42	55	CO1	-	-
213758	61 COLLINS ST, TURVEY PARK NSW 2650	58	53	52	42	55	CO1	-	-
213800	60 COLLINS ST, TURVEY PARK NSW 2650	58	53	52	42	55	CO1	-	-
213821	59 COLLINS ST, TURVEY PARK NSW 2650	58	53	52	42	56	CO1	-	-
213831	51-53 MACLEAY ST, TURVEY PARK NSW 2650	58	53	52	42	54	CO1	-	-
213885	57 COLLINS ST, TURVEY PARK NSW 2650	58	53	52	42	56	CO1	-	-
213918	49 MACLEAY ST, TURVEY PARK NSW 2650	58	53	52	42	54	CO1	-	-
213956	58 COLLINS ST, TURVEY PARK NSW 2650	58	53	52	42	56	CO1	-	-
213968	55 COLLINS ST, TURVEY PARK NSW 2650	58	53	52	42	56	CO1	-	-
213970	32 MACLEAY ST, TURVEY PARK NSW 2650	58	53	52	42	54	CO1	-	-
213994	47 MACLEAY ST, TURVEY PARK NSW 2650	58	53	52	42	54	CO1	-	-
214018	1/56 COLLINS ST, TURVEY PARK NSW 2650	58	53	52	42	56	CO1	-	-
214029	30 MACLEAY ST, TURVEY PARK NSW 2650	58	53	52	42	55	CO1	-	-
214035	53 COLLINS ST, TURVEY PARK NSW 2650	58	53	52	42	57	CO1	-	-
214092	54 COLLINS ST, TURVEY PARK NSW 2650	58	53	52	42	57	CO1	-	-
214102	51 COLLINS ST, TURVEY PARK NSW 2650	58	53	52	42	58	CO1	-	-
214111	28 MACLEAY ST, TURVEY PARK NSW 2650	58	53	52	42	55	CO1	-	-
214156	43 MACLEAY ST, TURVEY PARK NSW 2650	58	53	52	42	56	CO1	-	-
214172	49 COLLINS ST, TURVEY PARK NSW 2650	58	53	52	42	58	CO1	-	-
214173	52 COLLINS ST, TURVEY PARK NSW 2650	58	53	52	42	56	CO1	-	-
214176	26 MACLEAY ST, TURVEY PARK NSW 2650	58	53	52	42	55	CO1	-	-
214254	50 COLLINS ST, TURVEY PARK NSW 2650	58	53	52	42	58	CO1	-	-
214255	47 COLLINS ST, TURVEY PARK NSW 2650	58	53	52	42	59	CO1	-	-
214258	41 MACLEAY ST, TURVEY PARK NSW 2650	58	53	52	42	57	CO1	-	-
214264	24 MACLEAY ST, TURVEY PARK NSW 2650	58	53	52	42	56	CO1	-	-
214320	39 MACLEAY ST, TURVEY PARK NSW 2650	58	53	52	42	57	CO1	-	-
214324	48 COLLINS ST, TURVEY PARK NSW 2650	58	53	52	42	60	CO1	-	-
214329	45 COLLINS ST, TURVEY PARK NSW 2650	58	53	52	42	59	CO1	-	-
214338	22 MACLEAY ST, TURVEY PARK NSW 2650	58	53	52	42	56	CO1	-	-
214399	43 COLLINS ST, TURVEY PARK NSW 2650	58	53	52	42	61	CO1	-	-
214407	37 MACLEAY ST, TURVEY PARK NSW 2650	58	53	52	42	58	CO1	-	-
214410	20 MACLEAY ST, TURVEY PARK NSW 2650	58	53	52	42	57	CO1	-	-
214417	44 COLLINS ST, TURVEY PARK NSW 2650	58	53	52	42	60	CO1	-	-
214459	41 COLLINS ST, TURVEY PARK NSW 2650	58	53	52	42	62	CO1	-	-
214482	18 MACLEAY ST, TURVEY PARK NSW 2650	58	53	52	42	58	CO1	-	-
214487	35 MACLEAY ST, TURVEY PARK NSW 2650	58	53	52	42	59	CO1	-	-
214512	42 COLLINS ST, TURVEY PARK NSW 2650	58	53	52	42	61	CO1	-	-
214515	35 FLINDERS ST, TURVEY PARK NSW 2650	58	53	52	42	54	CO1	-	-
214549	16 MACLEAY ST, TURVEY PARK NSW 2650	58	53	52	42	59	CO1	-	-
214551	39 COLLINS ST, TURVEY PARK NSW 2650	58	53	52	42	63	CO1	-	-
214557	33 MACLEAY ST, TURVEY PARK NSW 2650	58	53	52	42	60	CO1	-	-
214567	40 COLLINS ST, TURVEY PARK NSW 2650	58	53	52	42	61	CO1	-	-
214604	33 FLINDERS ST, TURVEY PARK NSW 2650	58	53	52	42	54	CO1	-	-
214612	14 MACLEAY ST, TURVEY PARK NSW 2650	58	53	52	42	59	CO1	-	-
214617	37 COLLINS ST, TURVEY PARK NSW 2650	58	53	52	42	63	CO1	-	-
214631	31 MACLEAY ST, TURVEY PARK NSW 2650	58	53	52	42	60	CO1	-	-
214634	38 COLLINS ST, TURVEY PARK NSW 2650	58	53	52	42	62	CO1	-	-
214678	31 FLINDERS ST, TURVEY PARK NSW 2650	58	53	52	42	55	CO1	-	-
214688	12 MACLEAY ST, TURVEY PARK NSW 2650	58	53	52	42	61	CO1	-	-
214689	35 COLLINS ST, TURVEY PARK NSW 2650	58	53	52	42	64	CO1	-	-
214714	30 FLINDERS ST, TURVEY PARK NSW 2650	58	53	52	42	54	CO1	-	-
214720	29 MACLEAY ST, TURVEY PARK NSW 2650	58	53	52	42	61	CO1	-	-
1111588	36 COLLINS ST, TURVEY PARK NSW 2650	58	53	52	42	65	CO1	-	-
214728	2 RICHARD ST, TURVEY PARK NSW 2650	58	53	52	42	54	CO1	-	-
214747	10 MACLEAY ST, TURVEY PARK NSW 2650	58	53	52	42	62	CO1	-	-
214748	29 FLINDERS ST, TURVEY PARK NSW 2650	58	53	52	42	56	CO1	-	-
214754	31 COLLINS ST, TURVEY PARK NSW 2650	58	53	52	42	66	CO1	-	-
214789	58 RAILWAY ST, TURVEY PARK NSW 2650	58	53	52	42	54	CO1	-	-
214791	33 COLLINS ST, TURVEY PARK NSW 2650	58	53	52	42	67	CO1	-	-
214793	8 MACLEAY ST, TURVEY PARK NSW 2650	58	53	52	42	63	CO1	-	-
214794	27 MACLEAY ST, TURVEY PARK NSW 2650	58	53	52	42	62	CO1	-	-
214826	27 FLINDERS ST, TURVEY PARK NSW 2650	58	53	52	42	61	CO1	-	-
214829	32 COLLINS ST, TURVEY PARK NSW 2650	58	53	52	42	66	CO1	-	-
214831	62 RAILWAY ST, TURVEY PARK NSW 2650	58	53	52	42	56	CO1	-	-
214850	29 COLLINS ST, TURVEY PARK NSW 2650	58	53	52	42	67	CO1	-	-
214853	26 FLINDERS ST, TURVEY PARK NSW 2650	58	53	52	42	55	CO1	-	-
214865	6 MACLEAY ST, TURVEY PARK NSW 2650	58	53	52	42	64	CO1	-	-
214873	66 RAILWAY ST, TURVEY PARK NSW 2650	58	53	52	42	58	CO1	-	-
214874	68 RAILWAY ST, TURVEY PARK NSW 2650	58	53	52	42	59	CO1	-	-
214880	27 COLLINS ST, TURVEY PARK NSW 2650	58	53	52	42	68	CO1	-	-
214901	25 MACLEAY ST, TURVEY PARK NSW 2650	58	53	52	42	65	CO1	-	-
214904	5 EDMONDSON ST, TURVEY PARK NSW 2650	58	53	52	42	54	CO1	-	-
214911	72 RAILWAY ST, TURVEY PARK NSW 2650	58	53	52	42	60	CO1	-	-
214915	23 FLINDERS ST, TURVEY PARK NSW 2650	58	53	52	42	64	CO1	-	-
214920	30 COLLINS ST, TURVEY PARK NSW 2650	58	53	52	42	68	CO1	-	-
214921	1 KINDRA LANE, TURVEY PARK NSW 2650	58	53	52	42	60	CO1	-	-
214926	4 MACLEAY ST, TURVEY PARK NSW 2650	58	53	52	42	65	CO1	-	-
214934	25 COLLINS ST, TURVEY PARK NSW 2650	58	53	52	42	68	CO1	-	-
214939	23 MACLEAY ST, TURVEY PARK NSW 2650	58	53	52	42	61	CO1	-	-
214959	3 EDMONDSON ST, TURVEY PARK NSW 2650	58	53	52	42	57	CO1	-	-
214961	74 RAILWAY ST, TURVEY PARK NSW 2650	58	53	52	42	68	CO1	-	-
214975	21 FLINDERS ST, TURVEY PARK NSW 2650	58	53	52	42	64	CO1	-	-
214981	23 MACLEAY ST, TURVEY PARK NSW 2650	58	53	52	42	65	CO1	-	-
214984	23 COLLINS ST, TURVEY PARK NSW 2650	58	53	52	42	70	CO1, CO2	-	-
214990	2 MACLEAY ST, TURVEY PARK NSW 2650	58	53	52	42	66	CO1	-	-
215001	76 RAILWAY ST, TURVEY PARK NSW 2650	58	53	52	42	70	CO1, CO2	-	-
215023	1 EDMONDSON ST, TURVEY PARK NSW 2650	58	53	52	42	58	CO1	-	-
215032	3/21 COLLINS ST, TURVEY PARK NSW 2650	58	53	52	42	74	CO1, CO2	-	-
1111752	1 KILDARE ST, TURVEY PARK NSW 2650	58	53	52	42	63	CO1	-	-
1111758	1 KILDARE ST, TURVEY PARK NSW 2650	58	53	52	42	62	CO1	-	-
1111748	1 KILDARE ST, TURVEY PARK NSW 2650	58	53	52	42	61	CO1	-	-
215072	82 RAILWAY ST, TURVEY PARK NSW 2650	58	53	52	42	75	CO1, CO2	-	-
215077	80 RAILWAY ST, TURVEY PARK NSW 2650	58	53	52	42	76	CO1, CO2	-	-
215078	84 RAILWAY ST, TURVEY PARK NSW 2650	58	53	52	42	74	CO1, CO2	-	-
215108	86 RAILWAY ST, TURVEY PARK NSW 2650	58	53	52	42	74	CO1, CO2	-	-
215126	88 RAILWAY ST, TURVEY PARK NSW 2650	58	53	52	42	77	CO1, CO2	-	-
215132	90 RAILWAY ST, TURVEY PARK NSW 2650	58	53	52	42	76	CO1, CO2	-	-
215151	94 RAILWAY ST, TURVEY PARK NSW 2650	58	53	52	42	75	CO1, CO2	-	-
215160	92 RAILWAY ST, TURVEY PARK NSW 2650	58	53	52	42	75	CO1, CO2	-	-
215161	96 RAILWAY ST, TURVEY PARK NSW 2650	58	53	52	42	73	CO1, CO2	-	-
215163	1 ERIN ST, TURVEY PARK NSW 2650	58	53	52	42	73	CO1, CO2	-	-
215180	3 ERIN ST, TURVEY PARK NSW 2650	58	53	52	42	74	CO1, CO2	-	-
215190	5 ERIN ST, TURVEY PARK NSW 2650	58	53	52	42	69	CO1, CO2	-	-
215201	7 ERIN ST, TURVEY PARK NSW 2650	58	53	52	42	70	CO1, CO2	-	-
215216	9 ERIN ST, TURVEY PARK NSW 2650	58	53	52	42	68	CO1	-	-
215219	11 ERIN ST, TURVEY PARK NSW 2650	58	53	52	42	67	CO1	-	-
215420	19 STATION PL, WAGGA WAGGA NSW 2650	70	70	-	-	76	CO1	-	-
215431	19 STATION PL, WAGGA WAGGA NSW 2650	70	70	-	-	73	CO1	-	-
215551	14 STATION PL, WAGGA WAGGA NSW 2650	58	53	52	42	70	CO1, CO2	-	-
215575	18 STATION PL, WAGGA WAGGA NSW 2650	70	70	-	-	73	CO1	-	-
215689	6 STATION PL, WAGGA WAGGA NSW 2650	45	45	-	-	59	CO1	-	-
215708	2 DONNELLY AV, WAGGA WAGGA NSW 2650	58	53	52	42	58	CO1	-	-
215724	4 DONNELLY AV, WAGGA WAGGA NSW 2650	58	53	52	42	60	CO1	-	-
215725	6 DONNELLY AV, WAGGA WAGGA NSW 2650	58	53	52	42	60	CO1	-	-
215731	8 DONNELLY AV, WAGGA WAGGA NSW 2650	58	53	52	42	59	CO1	-	-
215746	12 DONNELLY AV, WAGGA WAGGA NSW 2650	58	53	52	42	58	CO1	-	-
215750	10 DONNELLY AV, WAGGA WAGGA NSW 2650	58	53	52	42	59	CO1	-	-

DISCLAIMER: Address data within this document is based on external sources.
SLR Consulting Pty Ltd makes no warranty regarding the data's accuracy or reliability for any purpose.

W.001 - Site Establishment / Demobilisation

SLR ID	ADDRESS	NML Daytime	NML Daytime OOH	NML Evening	NML Night-time	Predicted Level LAeq(15min)	Additional Mitigation Daytime OOH	Additional Mitigation Evening *(>2 consecutive rest periods)	Additional Mitigation Night *(>2 consecutive sleep periods)
215760	2-4 STATION PL, WAGGA WAGGA NSW 2650	45	45	-	-	55	CO1	-	-
215799	2 LITTLE BEST ST, WAGGA WAGGA NSW 2650	58	53	52	42	61	CO1	-	-
215846	4 LITTLE BEST ST, WAGGA WAGGA NSW 2650	58	53	52	42	60	CO1	-	-
215874	188 EDWARD ST, WAGGA WAGGA NSW 2650	58	53	52	42	54	CO1	-	-
215892	6 LITTLE BEST ST, WAGGA WAGGA NSW 2650	58	53	52	42	60	CO1	-	-
215925	140 EDWARD ST, WAGGA WAGGA NSW 2650	55	55	-	-	63	CO1	-	-
1111767	140 EDWARD ST, WAGGA WAGGA NSW 2650	55	55	-	-	61	CO1	-	-
215933	8 LITTLE BEST ST, WAGGA WAGGA NSW 2650	58	53	52	42	59	CO1	-	-
216060	156 EDWARD ST, WAGGA WAGGA NSW 2650	58	53	52	42	58	CO1	-	-
216085	158 EDWARD ST, WAGGA WAGGA NSW 2650	58	53	52	42	55	CO1	-	-
216094	160 EDWARD ST, WAGGA WAGGA NSW 2650	58	53	52	42	55	CO1	-	-
216181	2 PETER ST, WAGGA WAGGA NSW 2650	58	53	52	42	55	CO1	-	-
216226	4 PETER ST, WAGGA WAGGA NSW 2650	58	53	52	42	54	CO1	-	-
216284	6 PETER ST, WAGGA WAGGA NSW 2650	58	53	52	42	54	CO1	-	-
216315	8 PETER ST, WAGGA WAGGA NSW 2650	58	53	52	42	54	CO1	-	-
216323	157 EDWARD ST, WAGGA WAGGA NSW 2650	58	53	52	42	55	CO1	-	-
216378	10 PETER ST, WAGGA WAGGA NSW 2650	58	53	52	42	54	CO1	-	-
1108869	ERIN EARTH 1 KILDARE ST, TURVEY PARK NSW 2	55	55	-	-	59	CO1	-	-
1110631	140 EDWARD ST, WAGGA WAGGA NSW 2650	55	55	-	-	63	CO1	-	-
1110632	140 EDWARD ST, WAGGA WAGGA NSW 2650	55	55	-	-	56	CO1	-	-

DISCLAIMER: Address data within this document is based on external sources.
SLR Consulting Pty Ltd makes no warranty regarding the data's
accuracy or reliability for any purpose.

W.002 - Compound Operation

SLR ID	ADDRESS	NML Daytime	NML Daytime OOH	NML Evening	NML Night-time	Predicted Level LAeq(15min)	Additional Mitigation Daytime OOH	Additional Mitigation Evening *(>2 consecutive rest periods)	Additional Mitigation Night *(>2 consecutive sleep periods)
211462	WILLANS HILL SCHOOL 131 LORD BADEN POWE	58	53	52	42	44	-	-	CO1
212117	101 MACLEAY ST, TURVEY PARK NSW 2650	58	53	52	42	44	-	-	CO1
212131	68 MACLEAY ST, TURVEY PARK NSW 2650	58	53	52	42	44	-	-	CO1
212256	64 MACLEAY ST, TURVEY PARK NSW 2650	58	53	52	42	43	-	-	CO1
212330	62 MACLEAY ST, TURVEY PARK NSW 2650	58	53	52	42	45	-	-	CO1
212690	2 GRANDVIEW AV, TURVEY PARK NSW 2650	58	53	52	42	44	-	-	CO1
212753	56 MACLEAY ST, TURVEY PARK NSW 2650	58	53	52	42	46	-	-	CO1
212882	26-28 GRANDVIEW AV, TURVEY PARK NSW 2650	58	53	52	42	43	-	-	CO1
213063	6 JARICK ST, TURVEY PARK NSW 2650	58	53	52	42	43	-	-	CO1
213233	4 COLEMAN ST, TURVEY PARK NSW 2650	58	53	52	42	48	-	-	CO1
213264	22 GARLAND ST, TURVEY PARK NSW 2650	58	53	52	42	43	-	-	CO1
213265	24 BEAUTY POINT AV, TURVEY PARK NSW 2650	58	53	52	42	46	-	-	CO1
213328	22 BEAUTY POINT AV, TURVEY PARK NSW 2650	58	53	52	42	44	-	-	CO1
213399	20 BEAUTY POINT AV, TURVEY PARK NSW 2650	58	53	52	42	44	-	-	CO1
213414	3 COLEMAN ST, TURVEY PARK NSW 2650	58	53	52	42	48	-	-	CO1
213423	1 COLEMAN ST, TURVEY PARK NSW 2650	58	53	52	42	45	-	-	CO1
213452	5 COLEMAN ST, TURVEY PARK NSW 2650	58	53	52	42	46	-	-	CO1
213467	9 COLEMAN ST, TURVEY PARK NSW 2650	58	53	52	42	46	-	-	CO1
213471	21 GARLAND ST, TURVEY PARK NSW 2650	58	53	52	42	43	-	-	CO1
213496	18 BEAUTY POINT AV, TURVEY PARK NSW 2650	58	53	52	42	46	-	-	CO1
213519	2/11 COLEMAN ST, TURVEY PARK NSW 2650	58	53	52	42	47	-	-	CO1
1111710	1/11 COLEMAN ST, TURVEY PARK NSW 2650	58	53	52	42	44	-	-	CO1
213533	15 COLEMAN ST, TURVEY PARK NSW 2650	58	53	52	42	44	-	-	CO1
213550	48 COLEMAN ST, TURVEY PARK NSW 2650	58	53	52	42	46	-	-	CO1
213570	19 COLEMAN ST, TURVEY PARK NSW 2650	58	53	52	42	44	-	-	CO1
213607	16 BEAUTY POINT AV, TURVEY PARK NSW 2650	58	53	52	42	44	-	-	CO1
213609	14 YOUNG ST, TURVEY PARK NSW 2650	58	53	52	42	47	-	-	CO1
213610	61 FLINDERS ST, TURVEY PARK NSW 2650	58	53	52	42	44	-	-	CO1
213627	46 COLEMAN ST, TURVEY PARK NSW 2650	58	53	52	42	47	-	-	CO1
213634	2/19A COLEMAN ST, TURVEY PARK NSW 2650	58	53	52	42	45	-	-	CO1
213673	13 RICHARD ST, TURVEY PARK NSW 2650	58	53	52	42	47	-	-	CO1
213683	63 COLLINS ST, TURVEY PARK NSW 2650	58	53	52	42	53	-	CO1	CO1
213694	14 BEAUTY POINT AV, TURVEY PARK NSW 2650	58	53	52	42	47	-	-	CO1
213696	22 RICHARD ST, TURVEY PARK NSW 2650	58	53	52	42	47	-	-	CO1
213701	57 FLINDERS ST, TURVEY PARK NSW 2650	58	53	52	42	45	-	-	CO1
213717	2 HILL ST, TURVEY PARK NSW 2650	58	53	52	42	45	-	-	CO1
213718	4 HILL ST, TURVEY PARK NSW 2650	58	53	52	42	45	-	-	CO1
213735	42 COLEMAN ST, TURVEY PARK NSW 2650	58	53	52	42	48	-	-	CO1
213746	48 COLEMAN ST, TURVEY PARK NSW 2650	58	53	52	42	48	-	-	CO1
213758	61 COLLINS ST, TURVEY PARK NSW 2650	58	53	52	42	53	-	CO1	CO1
213768	44 COLEMAN ST, TURVEY PARK NSW 2650	58	53	52	42	48	-	-	CO1
213777	56 FLINDERS ST, TURVEY PARK NSW 2650	58	53	52	42	49	-	-	CO1
213794	55 FLINDERS ST, TURVEY PARK NSW 2650	58	53	52	42	45	-	-	CO1
213795	10 HILL ST, TURVEY PARK NSW 2650	58	53	52	42	46	-	-	CO1
213800	60 COLLINS ST, TURVEY PARK NSW 2650	58	53	52	42	54	CO1	CO1	CO1
213801	12 HILL ST, TURVEY PARK NSW 2650	58	53	52	42	47	-	-	CO1
213804	52 COLEMAN ST, TURVEY PARK NSW 2650	58	53	52	42	46	-	-	CO1
213810	23 COLEMAN ST, TURVEY PARK NSW 2650	58	53	52	42	49	-	-	CO1
213811	21 COLEMAN ST, TURVEY PARK NSW 2650	58	53	52	42	48	-	-	CO1
213814	54 COLEMAN ST, TURVEY PARK NSW 2650	58	53	52	42	47	-	-	CO1
213818	50 COLEMAN ST, TURVEY PARK NSW 2650	58	53	52	42	47	-	-	CO1
213821	59 COLLINS ST, TURVEY PARK NSW 2650	58	53	52	42	54	CO1	CO1	CO1
213822	14 HILL ST, TURVEY PARK NSW 2650	58	53	52	42	44	-	-	CO1
213828	29 COLEMAN ST, TURVEY PARK NSW 2650	58	53	52	42	51	-	-	CO1
213831	51-53 MACLEAY ST, TURVEY PARK NSW 2650	58	53	52	42	52	-	-	CO1
213841	54 FLINDERS ST, TURVEY PARK NSW 2650	58	53	52	42	44	-	-	CO1
213845	16 HILL ST, TURVEY PARK NSW 2650	58	53	52	42	44	-	-	CO1
213860	20 HILL ST, TURVEY PARK NSW 2650	58	53	52	42	43	-	-	CO1
213862	18 HILL ST, TURVEY PARK NSW 2650	58	53	52	42	44	-	-	CO1
213874	21 BEAUTY POINT AV, TURVEY PARK NSW 2650	58	53	52	42	44	-	-	CO1
213884	34 MACLEAY ST, TURVEY PARK NSW 2650	58	53	52	42	52	-	-	CO1
213885	57 COLLINS ST, TURVEY PARK NSW 2650	58	53	52	42	54	CO1	CO1	CO1
213886	51 FLINDERS ST, TURVEY PARK NSW 2650	58	53	52	42	46	-	-	CO1
213899	10 BEAUTY POINT AV, TURVEY PARK NSW 2650	58	53	52	42	45	-	-	CO1
213909	52 FLINDERS ST, TURVEY PARK NSW 2650	58	53	52	42	45	-	-	CO1
213915	22 HILL ST, TURVEY PARK NSW 2650	58	53	52	42	44	-	-	CO1
213917	24 HILL ST, TURVEY PARK NSW 2650	58	53	52	42	45	-	-	CO1
213918	49 MACLEAY ST, TURVEY PARK NSW 2650	58	53	52	42	53	-	CO1	CO1
213930	33 EDMONDSON ST, TURVEY PARK NSW 2650	58	53	52	42	44	-	-	CO1
213937	26 HILL ST, TURVEY PARK NSW 2650	58	53	52	42	44	-	-	CO1
213956	58 COLLINS ST, TURVEY PARK NSW 2650	58	53	52	42	54	CO1	CO1	CO1
213961	53 FLINDERS ST, TURVEY PARK NSW 2650	58	53	52	42	46	-	-	CO1
213966	28 HILL ST, TURVEY PARK NSW 2650	58	53	52	42	45	-	-	CO1
213968	55 COLLINS ST, TURVEY PARK NSW 2650	58	53	52	42	55	CO1	CO1	CO1
213969	8 BEAUTY POINT AV, TURVEY PARK NSW 2650	58	53	52	42	45	-	-	CO1
213970	32 MACLEAY ST, TURVEY PARK NSW 2650	58	53	52	42	53	-	CO1	CO1
213983	19 BEAUTY POINT AV, TURVEY PARK NSW 2650	58	53	52	42	44	-	-	CO1
213986	13 YOUNG ST, TURVEY PARK NSW 2650	58	53	52	42	47	-	-	CO1
213989	3 HILL ST, TURVEY PARK NSW 2650	58	53	52	42	45	-	-	CO1
213991	1 HILL ST, TURVEY PARK NSW 2650	58	53	52	42	45	-	-	CO1
213994	47 MACLEAY ST, TURVEY PARK NSW 2650	58	53	52	42	53	-	CO1	CO1
213995	50 FLINDERS ST, TURVEY PARK NSW 2650	58	53	52	42	44	-	-	CO1
214000	5 HILL ST, TURVEY PARK NSW 2650	58	53	52	42	46	-	-	CO1
214018	1/56 COLLINS ST, TURVEY PARK NSW 2650	58	53	52	42	54	CO1	CO1	CO1
214027	1/49 FLINDERS ST, TURVEY PARK NSW 2650	58	53	52	42	46	-	-	CO1
214029	30 MACLEAY ST, TURVEY PARK NSW 2650	58	53	52	42	53	-	CO1	CO1
214035	53 COLLINS ST, TURVEY PARK NSW 2650	58	53	52	42	55	CO1	CO1	CO1
214037	6 BEAUTY POINT AV, TURVEY PARK NSW 2650	58	53	52	42	45	-	-	CO1
214047	47 FLINDERS ST, TURVEY PARK NSW 2650	58	53	52	42	48	-	-	CO1
214056	4 BEAUTY POINT AV, TURVEY PARK NSW 2650	58	53	52	42	45	-	-	CO1
214060	11 YOUNG ST, TURVEY PARK NSW 2650	58	53	52	42	46	-	-	CO1
214062	45 MACLEAY ST, TURVEY PARK NSW 2650	58	53	52	42	50	-	-	CO1
214068	7 HILL ST, TURVEY PARK NSW 2650	58	53	52	42	46	-	-	CO1
214075	29 EDMONDSON ST, TURVEY PARK NSW 2650	58	53	52	42	44	-	-	CO1
214092	54 COLLINS ST, TURVEY PARK NSW 2650	58	53	52	42	55	CO1	CO1	CO1
214100	13 HILL ST, TURVEY PARK NSW 2650	58	53	52	42	49	-	-	CO1
214102	51 COLLINS ST, TURVEY PARK NSW 2650	58	53	52	42	56	CO1	CO1	CO1
214106	11 HILL ST, TURVEY PARK NSW 2650	58	53	52	42	50	-	-	CO1
214111	28 MACLEAY ST, TURVEY PARK NSW 2650	58	53	52	42	53	-	CO1	CO1
214123	2 BEAUTY POINT AV, TURVEY PARK NSW 2650	58	53	52	42	46	-	-	CO1
214132	46 FLINDERS ST, TURVEY PARK NSW 2650	58	53	52	42	48	-	-	CO1
214134	9 YOUNG ST, TURVEY PARK NSW 2650	58	53	52	42	44	-	-	CO1
214135	17 HILL ST, TURVEY PARK NSW 2650	58	53	52	42	49	-	-	CO1
214146	15 HILL ST, TURVEY PARK NSW 2650	58	53	52	42	49	-	-	CO1
214154	27 EDMONDSON ST, TURVEY PARK NSW 2650	58	53	52	42	50	-	-	CO1
214156	43 MACLEAY ST, TURVEY PARK NSW 2650	58	53	52	42	54	CO1	CO1	CO1
214172	49 COLLINS ST, TURVEY PARK NSW 2650	58	53	52	42	57	CO1	CO1	CO1
214173	52 COLLINS ST, TURVEY PARK NSW 2650	58	53	52	42	54	CO1	CO1	CO1
214176	26 MACLEAY ST, TURVEY PARK NSW 2650	58	53	52	42	54	CO1	CO1	CO1
214200	44 FLINDERS ST, TURVEY PARK NSW 2650	58	53	52	42	51	-	-	CO1
214210	2 BURWOOD ST, TURVEY PARK NSW 2650	58	53	52	42	46	-	-	CO1
214213	4 BURWOOD ST, TURVEY PARK NSW 2650	58	53	52	42	46	-	-	CO1
214218	7 YOUNG ST, TURVEY PARK NSW 2650	58	53	52	42	45	-	-	CO1
214233	25 EDMONDSON ST, TURVEY PARK NSW 2650	58	53	52	42	46	-	-	CO1
214235	6 BURWOOD ST, TURVEY PARK NSW 2650	58	53	52	42	45	-	-	CO1
214241	25 HILL ST, TURVEY PARK NSW 2650	58	53	52	42	48	-	-	CO1
214254	50 COLLINS ST, TURVEY PARK NSW 2650	58	53	52	42	56	CO1	CO1	CO1

DISCLAIMER: Address data within this document is based on external sources.
SLR Consulting Pty Ltd makes no warranty regarding the data's accuracy or reliability for any purpose.

W.002 - Compound Operation

SLR ID	ADDRESS	NML Daytime	NML Daytime OOH	NML Evening	NML Night-time	Predicted Level LAeq(15min)	Additional Mitigation Daytime OOH	Additional Mitigation Evening *(>2 consecutive rest periods)	Additional Mitigation Night *(>2 consecutive sleep periods)
214255	47 COLLINS ST, TURVEY PARK NSW 2650	58	53	52	42	57	CO1	CO1	CO1
214258	41 MACLEAY ST, TURVEY PARK NSW 2650	58	53	52	42	55	CO1	CO1	CO1
214260	12 YOUNG ST, TURVEY PARK NSW 2650	58	53	52	42	46	-	-	CO1
214261	43 FLINDERS ST, TURVEY PARK NSW 2650	58	53	52	42	49	-	-	CO1
214264	24 MACLEAY ST, TURVEY PARK NSW 2650	58	53	52	42	54	CO1	CO1	CO1
214281	42 FLINDERS ST, TURVEY PARK NSW 2650	58	53	52	42	48	-	-	CO1
214287	11 BEAUTY POINT AV, TURVEY PARK NSW 2650	58	53	52	42	43	-	-	CO1
214297	5 YOUNG ST, TURVEY PARK NSW 2650	58	53	52	42	46	-	-	CO1
214307	23 EDMONDSON ST, TURVEY PARK NSW 2650	58	53	52	42	50	-	-	CO1
214317	11 RICHARD ST, TURVEY PARK NSW 2650	58	53	52	42	44	-	-	CO1
214320	39 MACLEAY ST, TURVEY PARK NSW 2650	58	53	52	42	55	CO1	CO1	CO1
214324	48 COLLINS ST, TURVEY PARK NSW 2650	58	53	52	42	59	CO1	CO1	CO1, CO2, (RO,AO)*
214327	10 YOUNG ST, TURVEY PARK NSW 2650	58	53	52	42	47	-	-	CO1
214329	45 COLLINS ST, TURVEY PARK NSW 2650	58	53	52	42	57	CO1	CO1	CO1
214338	22 MACLEAY ST, TURVEY PARK NSW 2650	58	53	52	42	55	CO1	CO1	CO1
214348	41 FLINDERS ST, TURVEY PARK NSW 2650	58	53	52	42	49	-	-	CO1
214361	40 FLINDERS ST, TURVEY PARK NSW 2650	58	53	52	42	46	-	-	CO1
214362	12 RICHARD ST, TURVEY PARK NSW 2650	58	53	52	42	46	-	-	CO1
214367	5 BEAUTY POINT AV, TURVEY PARK NSW 2650	58	53	52	42	45	-	-	CO1
214373	21 EDMONDSON ST, TURVEY PARK NSW 2650	58	53	52	42	49	-	-	CO1
214377	9 BEAUTY POINT AV, TURVEY PARK NSW 2650	58	53	52	42	44	-	-	CO1
214384	7 BEAUTY POINT AV, TURVEY PARK NSW 2650	58	53	52	42	43	-	-	CO1
214395	9 RICHARD ST, TURVEY PARK NSW 2650	58	53	52	42	45	-	-	CO1
214398	8 YOUNG ST, TURVEY PARK NSW 2650	58	53	52	42	45	-	-	CO1
214399	43 COLLINS ST, TURVEY PARK NSW 2650	58	53	52	42	59	CO1	CO1	CO1, CO2, (RO,AO)*
214407	37 MACLEAY ST, TURVEY PARK NSW 2650	58	53	52	42	56	CO1	CO1	CO1
214410	20 MACLEAY ST, TURVEY PARK NSW 2650	58	53	52	42	56	CO1	CO1	CO1
214417	44 COLLINS ST, TURVEY PARK NSW 2650	58	53	52	42	58	CO1	CO1	CO1, CO2, (RO,AO)*
214427	37-39 FLINDERS ST, TURVEY PARK NSW 2650	58	53	52	42	51	-	-	CO1
214429	10 RICHARD ST, TURVEY PARK NSW 2650	58	53	52	42	44	-	-	CO1
214439	38 FLINDERS ST, TURVEY PARK NSW 2650	58	53	52	42	50	-	-	CO1
214442	3A BEAUTY POINT AV, TURVEY PARK NSW 2650	58	53	52	42	47	-	-	CO1
214443	19 EDMONDSON ST, TURVEY PARK NSW 2650	58	53	52	42	50	-	-	CO1
214459	41 COLLINS ST, TURVEY PARK NSW 2650	58	53	52	42	60	CO1	CO1	CO1, CO2, (RO,AO)*
214479	6 YOUNG ST, TURVEY PARK NSW 2650	58	53	52	42	48	-	-	CO1
214481	1 BURWOOD ST, TURVEY PARK NSW 2650	58	53	52	42	45	-	-	CO1
214482	18 MACLEAY ST, TURVEY PARK NSW 2650	58	53	52	42	56	CO1	CO1	CO1
214487	35 MACLEAY ST, TURVEY PARK NSW 2650	58	53	52	42	57	CO1	CO1	CO1
214488	3 BURWOOD ST, TURVEY PARK NSW 2650	58	53	52	42	50	-	-	CO1
214493	3 YOUNG ST, TURVEY PARK NSW 2650	58	53	52	42	47	-	-	CO1
214504	5 BURWOOD ST, TURVEY PARK NSW 2650	58	53	52	42	48	-	-	CO1
214509	36 FLINDERS ST, TURVEY PARK NSW 2650	58	53	52	42	47	-	-	CO1
214512	42 COLLINS ST, TURVEY PARK NSW 2650	58	53	52	42	59	CO1	CO1	CO1, CO2, (RO,AO)*
214513	8 RICHARD ST, TURVEY PARK NSW 2650	58	53	52	42	50	-	-	CO1
214515	35 FLINDERS ST, TURVEY PARK NSW 2650	58	53	52	42	52	-	-	CO1
214519	17 EDMONDSON ST, TURVEY PARK NSW 2650	58	53	52	42	49	-	-	CO1
214526	5 RICHARD ST, TURVEY PARK NSW 2650	58	53	52	42	44	-	-	CO1
214539	4 YOUNG ST, TURVEY PARK NSW 2650	58	53	52	42	46	-	-	CO1
214549	16 MACLEAY ST, TURVEY PARK NSW 2650	58	53	52	42	58	CO1	CO1	CO1, CO2, (RO,AO)*
214551	39 COLLINS ST, TURVEY PARK NSW 2650	58	53	52	42	61	CO1	CO1	CO1, CO2, (RO,AO)*
214557	33 MACLEAY ST, TURVEY PARK NSW 2650	58	53	52	42	58	CO1	CO1	CO1, CO2, (RO,AO)*
214562	1 YOUNG ST, TURVEY PARK NSW 2650	58	53	52	42	46	-	-	CO1
214567	40 COLLINS ST, TURVEY PARK NSW 2650	58	53	52	42	60	CO1	CO1	CO1, CO2, (RO,AO)*
214570	6 RICHARD ST, TURVEY PARK NSW 2650	58	53	52	42	46	-	-	CO1
214577	15 EDMONDSON ST, TURVEY PARK NSW 2650	58	53	52	42	47	-	-	CO1
214585	3 RICHARD ST, TURVEY PARK NSW 2650	58	53	52	42	43	-	-	CO1
214603	2 YOUNG ST, TURVEY PARK NSW 2650	58	53	52	42	47	-	-	CO1
214604	33 FLINDERS ST, TURVEY PARK NSW 2650	58	53	52	42	52	-	-	CO1
214612	14 MACLEAY ST, TURVEY PARK NSW 2650	58	53	52	42	57	CO1	CO1	CO1
214617	37 COLLINS ST, TURVEY PARK NSW 2650	58	53	52	42	61	CO1	CO1	CO1, CO2, (RO,AO)*
214631	31 MACLEAY ST, TURVEY PARK NSW 2650	58	53	52	42	58	CO1	CO1	CO1, CO2, (RO,AO)*
214634	38 COLLINS ST, TURVEY PARK NSW 2650	58	53	52	42	60	CO1	CO1	CO1, CO2, (RO,AO)*
214645	13 EDMONDSON ST, TURVEY PARK NSW 2650	58	53	52	42	49	-	-	CO1
214656	4 RICHARD ST, TURVEY PARK NSW 2650	58	53	52	42	48	-	-	CO1
214659	28 RAILWAY ST, TURVEY PARK NSW 2650	58	53	52	42	46	-	-	CO1
214665	1 RICHARD ST, TURVEY PARK NSW 2650	58	53	52	42	46	-	-	CO1
214678	31 FLINDERS ST, TURVEY PARK NSW 2650	58	53	52	42	53	-	CO1	CO1
214680	26 RAILWAY ST, TURVEY PARK NSW 2650	58	53	52	42	45	-	-	CO1
214682	46 RAILWAY ST, TURVEY PARK NSW 2650	58	53	52	42	49	-	-	CO1
214686	38 RAILWAY ST, TURVEY PARK NSW 2650	58	53	52	42	49	-	-	CO1
214688	12 MACLEAY ST, TURVEY PARK NSW 2650	58	53	52	42	59	CO1	CO1	CO1, CO2, (RO,AO)*
214689	35 COLLINS ST, TURVEY PARK NSW 2650	58	53	52	42	62	CO1	CO1	CO1, CO2, (RO,AO)*
214690	42 RAILWAY ST, TURVEY PARK NSW 2650	58	53	52	42	48	-	-	CO1
214698	36 RAILWAY ST, TURVEY PARK NSW 2650	58	53	52	42	46	-	-	CO1
214714	30 FLINDERS ST, TURVEY PARK NSW 2650	58	53	52	42	52	-	-	CO1
214717	11 EDMONDSON ST, TURVEY PARK NSW 2650	58	53	52	42	48	-	-	CO1
214720	29 MACLEAY ST, TURVEY PARK NSW 2650	58	53	52	42	59	CO1	CO1	CO1, CO2, (RO,AO)*
214727	3/36 COLLINS ST, TURVEY PARK NSW 2650	58	53	52	42	50	-	-	CO1
1111585	5/36 COLLINS ST, TURVEY PARK NSW 2650	58	53	52	42	49	-	-	CO1
1111586	6/36 COLLINS ST, TURVEY PARK NSW 2650	58	53	52	42	49	-	-	CO1
1111587	6/36 COLLINS ST, TURVEY PARK NSW 2650	58	53	52	42	51	-	-	CO1
1111588	36 COLLINS ST, TURVEY PARK NSW 2650	58	53	52	42	63	CO1	CO1	CO1, CO2, (RO,AO)*
214728	2 RICHARD ST, TURVEY PARK NSW 2650	58	53	52	42	52	-	-	CO1
214730	50 RAILWAY ST, TURVEY PARK NSW 2650	58	53	52	42	49	-	-	CO1
214736	52 RAILWAY ST, TURVEY PARK NSW 2650	58	53	52	42	51	-	-	CO1
214747	10 MACLEAY ST, TURVEY PARK NSW 2650	58	53	52	42	60	CO1	CO1	CO1, CO2, (RO,AO)*
214748	29 FLINDERS ST, TURVEY PARK NSW 2650	58	53	52	42	54	CO1	CO1	CO1
214754	31 COLLINS ST, TURVEY PARK NSW 2650	58	53	52	42	64	CO1	CO1	CO1, CO2, (RO,AO)*
214768	56 RAILWAY ST, TURVEY PARK NSW 2650	58	53	52	42	51	-	-	CO1
214778	9 EDMONDSON ST, TURVEY PARK NSW 2650	58	53	52	42	51	-	-	CO1
214781	54 RAILWAY ST, TURVEY PARK NSW 2650	58	53	52	42	51	-	-	CO1
214782	28 FLINDERS ST, TURVEY PARK NSW 2650	58	53	52	42	51	-	-	CO1
214789	58 RAILWAY ST, TURVEY PARK NSW 2650	58	53	52	42	52	-	-	CO1
214791	33 COLLINS ST, TURVEY PARK NSW 2650	58	53	52	42	65	CO1	CO1	CO1, CO2, (RO,AO)*
214793	8 MACLEAY ST, TURVEY PARK NSW 2650	58	53	52	42	61	CO1	CO1	CO1, CO2, (RO,AO)*
214794	27 MACLEAY ST, TURVEY PARK NSW 2650	58	53	52	42	60	CO1	CO1	CO1, CO2, (RO,AO)*
214818	60 RAILWAY ST, TURVEY PARK NSW 2650	58	53	52	42	43	-	-	CO1
214826	27 FLINDERS ST, TURVEY PARK NSW 2650	58	53	52	42	59	CO1	CO1	CO1, CO2, (RO,AO)*
214829	32 COLLINS ST, TURVEY PARK NSW 2650	58	53	52	42	64	CO1	CO1	CO1, CO2, (RO,AO)*
214831	62 RAILWAY ST, TURVEY PARK NSW 2650	58	53	52	42	54	CO1	CO1	CO1
214847	7 EDMONDSON ST, TURVEY PARK NSW 2650	58	53	52	42	52	-	-	CO1
214850	29 COLLINS ST, TURVEY PARK NSW 2650	58	53	52	42	65	CO1	CO1	CO1, CO2, (RO,AO)*
214853	26 FLINDERS ST, TURVEY PARK NSW 2650	58	53	52	42	53	-	CO1	CO1
214865	6 MACLEAY ST, TURVEY PARK NSW 2650	58	53	52	42	62	CO1	CO1	CO1, CO2, (RO,AO)*
214873	66 RAILWAY ST, TURVEY PARK NSW 2650	58	53	52	42	57	CO1	CO1	CO1
214874	68 RAILWAY ST, TURVEY PARK NSW 2650	58	53	52	42	58	CO1	CO1	CO1, CO2, (RO,AO)*
214880	27 COLLINS ST, TURVEY PARK NSW 2650	58	53	52	42	66	CO1	CO1	CO1, CO2, (RO,AO)*
214901	25 MACLEAY ST, TURVEY PARK NSW 2650	58	53	52	42	63	CO1	CO1	CO1, CO2, (RO,AO)*
214904	5 EDMONDSON ST, TURVEY PARK NSW 2650	58	53	52	42	53	-	CO1	CO1
214911	72 RAILWAY ST, TURVEY PARK NSW 2650	58	53	52	42	59	CO1	CO1	CO1, CO2, (RO,AO)*
214915	23 FLINDERS ST, TURVEY PARK NSW 2650	58	53	52	42	62	CO1	CO1	CO1, CO2, (RO,AO)*
214920	30 COLLINS ST, TURVEY PARK NSW 2650	58	53	52	42	66	CO1	CO1	CO1, CO2, (RO,AO)*
214921	1 KINDRA LANE, TURVEY PARK NSW 2650	58	53	52	42	58	CO1	CO1	CO1, CO2, (RO,AO)*
214926	4 MACLEAY ST, TURVEY PARK NSW 2650	58	53	52	42	63	CO1	CO1	CO1, CO2, (RO,AO)*
214934	25 COLLINS ST, TURVEY PARK NSW 2650	58	53	52	42	66	CO1	CO1	CO1, CO2, (RO,AO)*
214939	23 MACLEAY ST, TURVEY PARK NSW 2650	58	53	52	42	60	CO1	CO1	CO1, CO2, (RO,AO)*
214959	3 EDMONDSON ST, TURVEY PARK NSW 2650	58	53	52	42	55	CO1	CO1	CO1

DISCLAIMER: Address data within this document is based on external sources.
SLR Consulting Pty Ltd makes no warranty regarding the data's accuracy or reliability for any purpose.

W.002 - Compound Operation

SLR ID	ADDRESS	NML Daytime	NML Daytime OOH	NML Evening	NML Night-time	Predicted Level LAeq(15min)	Additional Mitigation Daytime OOH	Additional Mitigation Evening *(>2 consecutive rest periods)	Additional Mitigation Night *(>2 consecutive sleep periods)
214961	74 RAILWAY ST, TURVEY PARK NSW 2650	58	53	52	42	66	CO1	CO1	CO1, CO2, (RO,AO)*
214975	21 FLINDERS ST, TURVEY PARK NSW 2650	58	53	52	42	63	CO1	CO1	CO1, CO2, (RO,AO)*
214981	23 MACLEAY ST, TURVEY PARK NSW 2650	58	53	52	42	63	CO1	CO1	CO1, CO2, (RO,AO)*
214984	23 COLLINS ST, TURVEY PARK NSW 2650	58	53	52	42	69	CO1, CO2	CO1, CO2	CO1, CO2, RO, (AO, AltA)*
214990	2 MACLEAY ST, TURVEY PARK NSW 2650	58	53	52	42	64	CO1	CO1	CO1, CO2, (RO,AO)*
215001	76 RAILWAY ST, TURVEY PARK NSW 2650	58	53	52	42	68	CO1	CO1, CO2	CO1, CO2, RO, (AO, AltA)*
215023	1 EDMONDSON ST, TURVEY PARK NSW 2650	58	53	52	42	57	CO1	CO1	CO1
215032	3/21 COLLINS ST, TURVEY PARK NSW 2650	58	53	52	42	73	CO1, CO2	CO1, CO2	CO1, CO2, RO, (AO, AltA)*
1111757	1 KILDARE ST, TURVEY PARK NSW 2650	58	53	52	42	43	-	-	CO1
1111752	1 KILDARE ST, TURVEY PARK NSW 2650	58	53	52	42	62	CO1	CO1	CO1, CO2, (RO,AO)*
1111758	1 KILDARE ST, TURVEY PARK NSW 2650	58	53	52	42	60	CO1	CO1	CO1, CO2, (RO,AO)*
1111748	1 KILDARE ST, TURVEY PARK NSW 2650	58	53	52	42	60	CO1	CO1	CO1, CO2, (RO,AO)*
215072	82 RAILWAY ST, TURVEY PARK NSW 2650	58	53	52	42	73	CO1, CO2	CO1, CO2	CO1, CO2, RO, (AO, AltA)*
215077	80 RAILWAY ST, TURVEY PARK NSW 2650	58	53	52	42	75	CO1, CO2	CO1, CO2	CO1, CO2, RO, (AO, AltA)*
215078	84 RAILWAY ST, TURVEY PARK NSW 2650	58	53	52	42	73	CO1, CO2	CO1, CO2	CO1, CO2, RO, (AO, AltA)*
215108	86 RAILWAY ST, TURVEY PARK NSW 2650	58	53	52	42	72	CO1, CO2	CO1, CO2	CO1, CO2, RO, (AO, AltA)*
215126	88 RAILWAY ST, TURVEY PARK NSW 2650	58	53	52	42	75	CO1, CO2	CO1, CO2	CO1, CO2, RO, (AO, AltA)*
215132	90 RAILWAY ST, TURVEY PARK NSW 2650	58	53	52	42	74	CO1, CO2	CO1, CO2	CO1, CO2, RO, (AO, AltA)*
215151	94 RAILWAY ST, TURVEY PARK NSW 2650	58	53	52	42	73	CO1, CO2	CO1, CO2	CO1, CO2, RO, (AO, AltA)*
215160	92 RAILWAY ST, TURVEY PARK NSW 2650	58	53	52	42	73	CO1, CO2	CO1, CO2	CO1, CO2, RO, (AO, AltA)*
215161	96 RAILWAY ST, TURVEY PARK NSW 2650	58	53	52	42	72	CO1, CO2	CO1, CO2	CO1, CO2, RO, (AO, AltA)*
215163	1 ERIN ST, TURVEY PARK NSW 2650	58	53	52	42	72	CO1, CO2	CO1, CO2	CO1, CO2, RO, (AO, AltA)*
215180	3 ERIN ST, TURVEY PARK NSW 2650	58	53	52	42	72	CO1, CO2	CO1, CO2	CO1, CO2, RO, (AO, AltA)*
215190	5 ERIN ST, TURVEY PARK NSW 2650	58	53	52	42	68	CO1	CO1, CO2	CO1, CO2, RO, (AO, AltA)*
215201	7 ERIN ST, TURVEY PARK NSW 2650	58	53	52	42	69	CO1, CO2	CO1, CO2	CO1, CO2, RO, (AO, AltA)*
215216	9 ERIN ST, TURVEY PARK NSW 2650	58	53	52	42	66	CO1	CO1	CO1, CO2, (RO,AO)*
215219	11 ERIN ST, TURVEY PARK NSW 2650	58	53	52	42	65	CO1	CO1	CO1, CO2, (RO,AO)*
215365	4 KILDARE ST, TURVEY PARK NSW 2650	58	53	52	42	48	-	-	CO1
215403	1 NORMAN ST, TURVEY PARK NSW 2650	58	53	52	42	43	-	-	CO1
215412	2 KILDARE ST, TURVEY PARK NSW 2650	58	53	52	42	46	-	-	CO1
215420	19 STATION PL, WAGGA WAGGA NSW 2650	70	70	-	-	75	CO1	-	-
215431	19 STATION PL, WAGGA WAGGA NSW 2650	70	70	-	-	71	CO1	-	-
215499	44 BROOKONG AV, WAGGA WAGGA NSW 2650	58	53	52	42	43	-	-	CO1
215533	42 BROOKONG AV, WAGGA WAGGA NSW 2650	58	53	52	42	43	-	-	CO1
215540	40 BROOKONG AV, WAGGA WAGGA NSW 2650	58	53	52	42	43	-	-	CO1
215551	14 STATION PL, WAGGA WAGGA NSW 2650	58	53	52	42	68	CO1	CO1, CO2	CO1, CO2, RO, (AO, AltA)*
215570	36 BROOKONG AV, WAGGA WAGGA NSW 2650	58	53	52	42	44	-	-	CO1
215575	18 STATION PL, WAGGA WAGGA NSW 2650	70	70	-	-	71	CO1	-	-
215618	32 BROOKONG AV, WAGGA WAGGA NSW 2650	58	53	52	42	44	-	-	CO1
215689	6 STATION PL, WAGGA WAGGA NSW 2650	45	45	-	-	57	CO1	-	-
215708	2 DONNELLY AV, WAGGA WAGGA NSW 2650	58	53	52	42	56	CO1	CO1	CO1
215717	BUILDING 3 UNIT 105 1 FLINDERS ST, WAGGA WA	58	53	52	42	49	-	-	CO1
1111589	BUILDING 1 UNIT 102 1 FLINDERS ST, WAGGA WA	58	53	52	42	49	-	-	CO1
215724	4 DONNELLY AV, WAGGA WAGGA NSW 2650	58	53	52	42	59	CO1	CO1	CO1, CO2, (RO,AO)*
215725	6 DONNELLY AV, WAGGA WAGGA NSW 2650	58	53	52	42	58	CO1	CO1	CO1, CO2, (RO,AO)*
215731	8 DONNELLY AV, WAGGA WAGGA NSW 2650	58	53	52	42	58	CO1	CO1	CO1, CO2, (RO,AO)*
215746	12 DONNELLY AV, WAGGA WAGGA NSW 2650	58	53	52	42	56	CO1	CO1	CO1
215748	104 EDWARD ST, WAGGA WAGGA NSW 2650	60	60	60	45	50	-	-	CO1
215749	22 BROOKONG AV, WAGGA WAGGA NSW 2650	58	53	52	42	47	-	-	CO1
215750	10 DONNELLY AV, WAGGA WAGGA NSW 2650	58	53	52	42	57	CO1	CO1	CO1
215760	2-4 STATION PL, WAGGA WAGGA NSW 2650	45	45	-	-	53	CO1	-	-
215794	1 FLINDERS ST, WAGGA WAGGA NSW 2650	58	53	52	42	50	-	-	CO1
215799	2 LITTLE BEST ST, WAGGA WAGGA NSW 2650	58	53	52	42	59	CO1	CO1	CO1, CO2, (RO,AO)*
215835	1 FOX ST, WAGGA WAGGA NSW 2650	58	53	52	42	46	-	-	CO1
215846	4 LITTLE BEST ST, WAGGA WAGGA NSW 2650	58	53	52	42	59	CO1	CO1	CO1, CO2, (RO,AO)*
215849	18 BROOKONG AV, WAGGA WAGGA NSW 2650	58	53	52	42	45	-	-	CO1
215874	188 EDWARD ST, WAGGA WAGGA NSW 2650	58	53	52	42	52	-	-	CO1
215892	6 LITTLE BEST ST, WAGGA WAGGA NSW 2650	58	53	52	42	58	CO1	CO1	CO1, CO2, (RO,AO)*
215902	13 BROOKONG AV, WAGGA WAGGA NSW 2650	58	53	52	42	45	-	-	CO1
215908	3 FOX ST, WAGGA WAGGA NSW 2650	58	53	52	42	45	-	-	CO1
215924	11 BROOKONG AV, WAGGA WAGGA NSW 2650	58	53	52	42	45	-	-	CO1
215925	140 EDWARD ST, WAGGA WAGGA NSW 2650	55	55	-	-	61	CO1	-	-
1111767	140 EDWARD ST, WAGGA WAGGA NSW 2650	55	55	-	-	60	CO1	-	-
215933	8 LITTLE BEST ST, WAGGA WAGGA NSW 2650	58	53	52	42	57	CO1	CO1	CO1
215956	188 EDWARD ST, WAGGA WAGGA NSW 2650	58	53	52	42	48	-	-	CO1
215984	5 FOX ST, WAGGA WAGGA NSW 2650	58	53	52	42	44	-	-	CO1
216006	7 BROOKONG AV, WAGGA WAGGA NSW 2650	58	53	52	42	44	-	-	CO1
216024	12 BROOKONG AV, WAGGA WAGGA NSW 2650	58	53	52	42	43	-	-	CO1
216060	156 EDWARD ST, WAGGA WAGGA NSW 2650	58	53	52	42	57	CO1	CO1	CO1
216073	3/12 SALMON ST, WAGGA WAGGA NSW 2650	58	53	52	42	45	-	-	CO1
216085	158 EDWARD ST, WAGGA WAGGA NSW 2650	58	53	52	42	54	CO1	CO1	CO1
216088	4 SALMON ST, WAGGA WAGGA NSW 2650	58	53	52	42	43	-	-	CO1
216094	160 EDWARD ST, WAGGA WAGGA NSW 2650	58	53	52	42	54	CO1	CO1	CO1
216099	162 EDWARD ST, WAGGA WAGGA NSW 2650	58	53	52	42	43	-	-	CO1
216103	164 EDWARD ST, WAGGA WAGGA NSW 2650	58	53	52	42	43	-	-	CO1
216107	168 EDWARD ST, WAGGA WAGGA NSW 2650	58	53	52	42	48	-	-	CO1
216117	166 EDWARD ST, WAGGA WAGGA NSW 2650	58	53	52	42	43	-	-	CO1
216122	2 SALMON ST, WAGGA WAGGA NSW 2650	58	53	52	42	44	-	-	CO1
216127	8 BROOKONG AV, WAGGA WAGGA NSW 2650	58	53	52	42	43	-	-	CO1
216128	170 EDWARD ST, WAGGA WAGGA NSW 2650	58	53	52	42	49	-	-	CO1
216181	2 PETER ST, WAGGA WAGGA NSW 2650	58	53	52	42	53	-	CO1	CO1
216186	127 EDWARD ST, WAGGA WAGGA NSW 2650	60	60	60	45	55	-	-	CO1
216226	4 PETER ST, WAGGA WAGGA NSW 2650	58	53	52	42	53	-	CO1	CO1
216245	131A EDWARD ST, WAGGA WAGGA NSW 2650	58	53	52	42	47	-	-	CO1
216256	196 EDWARD ST, WAGGA WAGGA NSW 2650	58	53	52	42	46	-	-	CO1
216272	198 EDWARD ST, WAGGA WAGGA NSW 2650	58	53	52	42	43	-	-	CO1
216281	133 EDWARD ST, WAGGA WAGGA NSW 2650	58	53	52	42	47	-	-	CO1
216284	6 PETER ST, WAGGA WAGGA NSW 2650	58	53	52	42	53	-	CO1	CO1
216292	202 EDWARD ST, WAGGA WAGGA NSW 2650	58	53	52	42	44	-	-	CO1
216298	153 EDWARD ST, WAGGA WAGGA NSW 2650	58	53	52	42	49	-	-	CO1
216315	8 PETER ST, WAGGA WAGGA NSW 2650	58	53	52	42	52	-	-	CO1
216323	157 EDWARD ST, WAGGA WAGGA NSW 2650	58	53	52	42	54	CO1	CO1	CO1
216333	161 EDWARD ST, WAGGA WAGGA NSW 2650	58	53	52	42	47	-	-	CO1
216342	214 EDWARD ST, WAGGA WAGGA NSW 2650	58	53	52	42	44	-	-	CO1
216346	131A EDWARD ST, WAGGA WAGGA NSW 2650	58	53	52	42	46	-	-	CO1
216357	212 EDWARD ST, WAGGA WAGGA NSW 2650	58	53	52	42	43	-	-	CO1
216360	163 EDWARD ST, WAGGA WAGGA NSW 2650	58	53	52	42	46	-	-	CO1
216378	10 PETER ST, WAGGA WAGGA NSW 2650	58	53	52	42	52	-	-	CO1
216391	1/173 EDWARD ST, WAGGA WAGGA NSW 2650	58	53	52	42	46	-	-	CO1
216400	222 EDWARD ST, WAGGA WAGGA NSW 2650	58	53	52	42	45	-	-	CO1
216401	WOMBOY 5/165 EDWARD ST, WAGGA WAGGA NS	58	53	52	42	51	-	-	CO1
216404	8 BEST ST, WAGGA WAGGA NSW 2650	58	53	52	42	48	-	-	CO1
216412	226 EDWARD ST, WAGGA WAGGA NSW 2650	58	53	52	42	43	-	-	CO1
216433	9 BEST ST, WAGGA WAGGA NSW 2650	58	53	52	42	46	-	-	CO1
216434	177 EDWARD ST, WAGGA WAGGA NSW 2650	58	53	52	42	47	-	-	CO1
216437	12 PETER ST, WAGGA WAGGA NSW 2650	58	53	52	42	52	-	-	CO1
216448	175 EDWARD ST, WAGGA WAGGA NSW 2650	58	53	52	42	47	-	-	CO1
216464	179 EDWARD ST, WAGGA WAGGA NSW 2650	58	53	52	42	47	-	-	CO1
216471	181 EDWARD ST, WAGGA WAGGA NSW 2650	58	53	52	42	47	-	-	CO1
216472	173 EDWARD ST, WAGGA WAGGA NSW 2650	58	53	52	42	43	-	-	CO1
216480	189 EDWARD ST, WAGGA WAGGA NSW 2650	58	53	52	42	43	-	-	CO1
216485	12 BEST ST, WAGGA WAGGA NSW 2650	58	53	52	42	44	-	-	CO1
216487	11A BEST ST, WAGGA WAGGA NSW 2650	58	53	52	42	48	-	-	CO1
216498	14 PETER ST, WAGGA WAGGA NSW 2650	58	53	52	42	51	-	-	CO1
216520	7 FOX ST, WAGGA WAGGA NSW 2650	58	53	52	42	48	-	-	CO1
1111560	4/4-6 THORNE ST, WAGGA WAGGA NSW 2650	58	53	52	42	45	-	-	CO1
1111561	4/4-6 THORNE ST, WAGGA WAGGA NSW 2650	58	53	52	42	45	-	-	CO1

DISCLAIMER: Address data within this document is based on external sources.
SLR Consulting Pty Ltd makes no warranty regarding the data's
accuracy or reliability for any purpose.

W.002 - Compound Operation

SLR ID	ADDRESS	NML Daytime	NML Daytime OOH	NML Evening	NML Night-time	Predicted Level LAeq(15min)	Additional Mitigation Daytime OOH	Additional Mitigation Evening *(>2 consecutive rest periods)	Additional Mitigation Night *(>2 consecutive sleep periods)
1111562	4-6 THORNE ST, WAGGA WAGGA NSW 2650	58	53	52	42	46	-	-	CO1
216521	2/4-6 THORNE ST, WAGGA WAGGA NSW 2650	58	53	52	42	47	-	-	CO1
216540	14 BEST ST, WAGGA WAGGA NSW 2650	58	53	52	42	49	-	-	CO1
216558	9 FOX ST, WAGGA WAGGA NSW 2650	58	53	52	42	45	-	-	CO1
216561	20 PETER ST, WAGGA WAGGA NSW 2650	58	53	52	42	51	-	-	CO1
216564	10 FOX ST, WAGGA WAGGA NSW 2650	58	53	52	42	46	-	-	CO1
216585	16 BEST ST, WAGGA WAGGA NSW 2650	58	53	52	42	49	-	-	CO1
216589	8 THORNE ST, WAGGA WAGGA NSW 2650	58	53	52	42	43	-	-	CO1
216624	12 FOX ST, WAGGA WAGGA NSW 2650	58	53	52	42	45	-	-	CO1
216626	22 PETER ST, WAGGA WAGGA NSW 2650	58	53	52	42	48	-	-	CO1
216642	12 FOX ST, WAGGA WAGGA NSW 2650	58	53	52	42	47	-	-	CO1
216643	18 BEST ST, WAGGA WAGGA NSW 2650	58	53	52	42	49	-	-	CO1
216668	19 BEST ST, WAGGA WAGGA NSW 2650	58	53	52	42	45	-	-	CO1
216678	24 PETER ST, WAGGA WAGGA NSW 2650	58	53	52	42	49	-	-	CO1
216683	14 FOX ST, WAGGA WAGGA NSW 2650	58	53	52	42	44	-	-	CO1
216700	20 BEST ST, WAGGA WAGGA NSW 2650	58	53	52	42	50	-	-	CO1
216710	225 EDWARD ST, WAGGA WAGGA NSW 2650	58	53	52	42	44	-	-	CO1
216721	13 FOX ST, WAGGA WAGGA NSW 2650	58	53	52	42	47	-	-	CO1
216726	21 BEST ST, WAGGA WAGGA NSW 2650	58	53	52	42	45	-	-	CO1
216729	26 PETER ST, WAGGA WAGGA NSW 2650	58	53	52	42	47	-	-	CO1
216775	28 PETER ST, WAGGA WAGGA NSW 2650	58	53	52	42	47	-	-	CO1
216781	24 BEST ST, WAGGA WAGGA NSW 2650	58	53	52	42	50	-	-	CO1
216798	23 BEST ST, WAGGA WAGGA NSW 2650	58	53	52	42	43	-	-	CO1
216833	4/241-243 EDWARD ST, WAGGA WAGGA NSW 26	58	53	52	42	43	-	-	CO1
216846	26 BEST ST, WAGGA WAGGA NSW 2650	58	53	52	42	50	-	-	CO1
216848	30 PETER ST, WAGGA WAGGA NSW 2650	58	53	52	42	46	-	-	CO1
216857	18 THORNE ST, WAGGA WAGGA NSW 2650	58	53	52	42	43	-	-	CO1
216926	28 BEST ST, WAGGA WAGGA NSW 2650	58	53	52	42	47	-	-	CO1
216934	32 PETER ST, WAGGA WAGGA NSW 2650	58	53	52	42	46	-	-	CO1
216952	28 FOX ST, WAGGA WAGGA NSW 2650	58	53	52	42	43	-	-	CO1
216985	30 BEST ST, WAGGA WAGGA NSW 2650	58	53	52	42	44	-	-	CO1
217012	34 PETER ST, WAGGA WAGGA NSW 2650	58	53	52	42	46	-	-	CO1
217019	30 FOX ST, WAGGA WAGGA NSW 2650	58	53	52	42	44	-	-	CO1
217038	32 BEST ST, WAGGA WAGGA NSW 2650	58	53	52	42	44	-	-	CO1
217063	27 FOX ST, WAGGA WAGGA NSW 2650	58	53	52	42	44	-	-	CO1
217067	36 PETER ST, WAGGA WAGGA NSW 2650	58	53	52	42	46	-	-	CO1
217101	34 BEST ST, WAGGA WAGGA NSW 2650	58	53	52	42	44	-	-	CO1
217118	40 PETER ST, WAGGA WAGGA NSW 2650	58	53	52	42	45	-	-	CO1
217154	36 BEST ST, WAGGA WAGGA NSW 2650	58	53	52	42	43	-	-	CO1
217161	37 PETER ST, WAGGA WAGGA NSW 2650	58	53	52	42	43	-	-	CO1
217244	42 PETER ST, WAGGA WAGGA NSW 2650	58	53	52	42	44	-	-	CO1
217271	42 BEST ST, WAGGA WAGGA NSW 2650	58	53	52	42	43	-	-	CO1
217306	42 BEST ST, WAGGA WAGGA NSW 2650	58	53	52	42	46	-	-	CO1
217357	44 BEST ST, WAGGA WAGGA NSW 2650	58	53	52	42	45	-	-	CO1
217391	50 PETER ST, WAGGA WAGGA NSW 2650	58	53	52	42	44	-	-	CO1
217577	4/52 PETER ST, WAGGA WAGGA NSW 2650	60	60	60	45	46	-	-	CO1
217600	113 MORGAN ST, WAGGA WAGGA NSW 2650	58	53	52	42	43	-	-	CO1
217797	3/53 FOX ST, WAGGA WAGGA NSW 2650	58	53	52	42	43	-	-	CO1
217857	70 PETER ST, WAGGA WAGGA NSW 2650	58	53	52	42	43	-	-	CO1
217881	70A PETER ST, WAGGA WAGGA NSW 2650	58	53	52	42	43	-	-	CO1
217919	72 PETER ST, WAGGA WAGGA NSW 2650	58	53	52	42	45	-	-	CO1
218070	88 FORSYTH ST, WAGGA WAGGA NSW 2650	58	53	52	42	43	-	-	CO1
1108363	244-248 EDWARD ST, WAGGA WAGGA NSW 2650	58	53	52	42	43	-	-	CO1
1108649	24-26 BROOKONG AV, WAGGA WAGGA NSW 265	58	53	52	42	46	-	-	CO1
1108869	ERIN EARTH 1 KILDARE ST, TURVEY PARK NSW	55	55	-	-	57	CO1	-	-
1108990	8 PETER ST, WAGGA WAGGA NSW 2650	58	53	52	42	45	-	-	CO1
1109034	2/56 COLLINS ST, TURVEY PARK NSW 2650	58	53	52	42	48	-	-	CO1
1109117	32-34 FLINDERS ST, TURVEY PARK NSW 2650	58	53	52	42	52	-	-	CO1
1110631	140 EDWARD ST, WAGGA WAGGA NSW 2650	55	55	-	-	61	CO1	-	-

DISCLAIMER: Address data within this document is based on external sources.
SLR Consulting Pty Ltd makes no warranty regarding the data's
accuracy or reliability for any purpose.

W.003 - Geotechnical Investigation

SLR ID	ADDRESS	NML Daytime	NML Daytime OOH	NML Evening	NML Night-time	Predicted Level LAeq(15min)	Additional Mitigation Daytime OOH	Additional Mitigation Evening *(>2 consecutive rest periods)	Additional Mitigation Night *(>2 consecutive sleep periods)
214056	4 BEAUTY POINT AV, TURVEY PARK NSW 2650	58	53	52	42	54	CO1	-	-
214102	51 COLLINS ST, TURVEY PARK NSW 2650	58	53	52	42	55	CO1	-	-
214106	11 HILL ST, TURVEY PARK NSW 2650	58	53	52	42	54	CO1	-	-
214123	2 BEAUTY POINT AV, TURVEY PARK NSW 2650	58	53	52	42	57	CO1	-	-
214132	46 FLINDERS ST, TURVEY PARK NSW 2650	58	53	52	42	55	CO1	-	-
214134	9 YOUNG ST, TURVEY PARK NSW 2650	58	53	52	42	54	CO1	-	-
214135	17 HILL ST, TURVEY PARK NSW 2650	58	53	52	42	56	CO1	-	-
214172	49 COLLINS ST, TURVEY PARK NSW 2650	58	53	52	42	54	CO1	-	-
214200	44 FLINDERS ST, TURVEY PARK NSW 2650	58	53	52	42	54	CO1	-	-
214210	2 BURWOOD ST, TURVEY PARK NSW 2650	58	53	52	42	56	CO1	-	-
214214	16 RICHARD ST, TURVEY PARK NSW 2650	58	53	52	42	55	CO1	-	-
214215	23 HILL ST, TURVEY PARK NSW 2650	58	53	52	42	54	CO1	-	-
214218	7 YOUNG ST, TURVEY PARK NSW 2650	58	53	52	42	55	CO1	-	-
214235	6 BURWOOD ST, TURVEY PARK NSW 2650	58	53	52	42	54	CO1	-	-
214241	25 HILL ST, TURVEY PARK NSW 2650	58	53	52	42	56	CO1	-	-
214255	47 COLLINS ST, TURVEY PARK NSW 2650	58	53	52	42	54	CO1	-	-
214260	12 YOUNG ST, TURVEY PARK NSW 2650	58	53	52	42	54	CO1	-	-
214261	43 FLINDERS ST, TURVEY PARK NSW 2650	58	53	52	42	55	CO1	-	-
214281	42 FLINDERS ST, TURVEY PARK NSW 2650	58	53	52	42	54	CO1	-	-
214287	11 BEAUTY POINT AV, TURVEY PARK NSW 2650	58	53	52	42	54	CO1	-	-
214294	14 RICHARD ST, TURVEY PARK NSW 2650	58	53	52	42	57	CO1	-	-
214297	5 YOUNG ST, TURVEY PARK NSW 2650	58	53	52	42	58	CO1	-	-
214317	11 RICHARD ST, TURVEY PARK NSW 2650	58	53	52	42	57	CO1	-	-
214324	48 COLLINS ST, TURVEY PARK NSW 2650	58	53	52	42	56	CO1	-	-
214327	10 YOUNG ST, TURVEY PARK NSW 2650	58	53	52	42	55	CO1	-	-
214329	45 COLLINS ST, TURVEY PARK NSW 2650	58	53	52	42	55	CO1	-	-
214348	41 FLINDERS ST, TURVEY PARK NSW 2650	58	53	52	42	56	CO1	-	-
214361	40 FLINDERS ST, TURVEY PARK NSW 2650	58	53	52	42	55	CO1	-	-
214362	12 RICHARD ST, TURVEY PARK NSW 2650	58	53	52	42	54	CO1	-	-
214367	5 BEAUTY POINT AV, TURVEY PARK NSW 2650	58	53	52	42	60	CO1	-	-
214377	9 BEAUTY POINT AV, TURVEY PARK NSW 2650	58	53	52	42	56	CO1	-	-
214384	7 BEAUTY POINT AV, TURVEY PARK NSW 2650	58	53	52	42	56	CO1	-	-
214395	9 RICHARD ST, TURVEY PARK NSW 2650	58	53	52	42	57	CO1	-	-
214398	8 YOUNG ST, TURVEY PARK NSW 2650	58	53	52	42	56	CO1	-	-
214399	43 COLLINS ST, TURVEY PARK NSW 2650	58	53	52	42	56	CO1	-	-
214407	37 MACLEAY ST, TURVEY PARK NSW 2650	58	53	52	42	54	CO1	-	-
214417	44 COLLINS ST, TURVEY PARK NSW 2650	58	53	52	42	55	CO1	-	-
214427	37-39 FLINDERS ST, TURVEY PARK NSW 2650	58	53	52	42	56	CO1	-	-
214429	10 RICHARD ST, TURVEY PARK NSW 2650	58	53	52	42	57	CO1	-	-
214439	38 FLINDERS ST, TURVEY PARK NSW 2650	58	53	52	42	56	CO1	-	-
214442	3A BEAUTY POINT AV, TURVEY PARK NSW 2650	58	53	52	42	60	CO1	-	-
214459	41 COLLINS ST, TURVEY PARK NSW 2650	58	53	52	42	56	CO1	-	-
214465	7 RICHARD ST, TURVEY PARK NSW 2650	58	53	52	42	57	CO1	-	-
214479	6 YOUNG ST, TURVEY PARK NSW 2650	58	53	52	42	56	CO1	-	-
214481	1 BURWOOD ST, TURVEY PARK NSW 2650	58	53	52	42	57	CO1	-	-
214487	35 MACLEAY ST, TURVEY PARK NSW 2650	58	53	52	42	54	CO1	-	-
214488	3 BURWOOD ST, TURVEY PARK NSW 2650	58	53	52	42	61	CO1	-	-
214493	3 YOUNG ST, TURVEY PARK NSW 2650	58	53	52	42	59	CO1	-	-
214504	5 BURWOOD ST, TURVEY PARK NSW 2650	58	53	52	42	56	CO1	-	-
214509	36 FLINDERS ST, TURVEY PARK NSW 2650	58	53	52	42	56	CO1	-	-
214512	42 COLLINS ST, TURVEY PARK NSW 2650	58	53	52	42	56	CO1	-	-
214513	8 RICHARD ST, TURVEY PARK NSW 2650	58	53	52	42	58	CO1	-	-
214515	35 FLINDERS ST, TURVEY PARK NSW 2650	58	53	52	42	57	CO1	-	-
214526	5 RICHARD ST, TURVEY PARK NSW 2650	58	53	52	42	58	CO1	-	-
214539	4 YOUNG ST, TURVEY PARK NSW 2650	58	53	52	42	58	CO1	-	-
214549	16 MACLEAY ST, TURVEY PARK NSW 2650	58	53	52	42	54	CO1	-	-
214551	39 COLLINS ST, TURVEY PARK NSW 2650	58	53	52	42	57	CO1	-	-
214557	33 MACLEAY ST, TURVEY PARK NSW 2650	58	53	52	42	55	CO1	-	-
214562	1 YOUNG ST, TURVEY PARK NSW 2650	58	53	52	42	61	CO1	-	-
214563	20 RAILWAY ST, TURVEY PARK NSW 2650	58	53	52	42	55	CO1	-	-
214567	40 COLLINS ST, TURVEY PARK NSW 2650	58	53	52	42	56	CO1	-	-
214570	6 RICHARD ST, TURVEY PARK NSW 2650	58	53	52	42	59	CO1	-	-
214580	3/20 RAILWAY ST, TURVEY PARK NSW 2650	58	53	52	42	56	CO1	-	-
214585	3 RICHARD ST, TURVEY PARK NSW 2650	58	53	52	42	59	CO1	-	-
214599	22 RAILWAY ST, TURVEY PARK NSW 2650	58	53	52	42	59	CO1	-	-
214603	2 YOUNG ST, TURVEY PARK NSW 2650	58	53	52	42	59	CO1	-	-
214604	33 FLINDERS ST, TURVEY PARK NSW 2650	58	53	52	42	58	CO1	-	-
214612	14 MACLEAY ST, TURVEY PARK NSW 2650	58	53	52	42	54	CO1	-	-
214617	37 COLLINS ST, TURVEY PARK NSW 2650	58	53	52	42	58	CO1	-	-
214631	31 MACLEAY ST, TURVEY PARK NSW 2650	58	53	52	42	55	CO1	-	-
214634	38 COLLINS ST, TURVEY PARK NSW 2650	58	53	52	42	57	CO1	-	-
214651	24 RAILWAY ST, TURVEY PARK NSW 2650	58	53	52	42	59	CO1	-	-
214656	4 RICHARD ST, TURVEY PARK NSW 2650	58	53	52	42	62	CO1	-	-
214659	28 RAILWAY ST, TURVEY PARK NSW 2650	58	53	52	42	62	CO1	-	-
214665	1 RICHARD ST, TURVEY PARK NSW 2650	58	53	52	42	60	CO1	-	-
214669	40 RAILWAY ST, TURVEY PARK NSW 2650	58	53	52	42	65	CO1	-	-
214678	31 FLINDERS ST, TURVEY PARK NSW 2650	58	53	52	42	60	CO1	-	-
214680	26 RAILWAY ST, TURVEY PARK NSW 2650	58	53	52	42	60	CO1	-	-
214682	46 RAILWAY ST, TURVEY PARK NSW 2650	58	53	52	42	65	CO1	-	-
214686	38 RAILWAY ST, TURVEY PARK NSW 2650	58	53	52	42	65	CO1	-	-
214688	12 MACLEAY ST, TURVEY PARK NSW 2650	58	53	52	42	55	CO1	-	-
214689	35 COLLINS ST, TURVEY PARK NSW 2650	58	53	52	42	60	CO1	-	-
214690	42 RAILWAY ST, TURVEY PARK NSW 2650	58	53	52	42	64	CO1	-	-
214698	36 RAILWAY ST, TURVEY PARK NSW 2650	58	53	52	42	64	CO1	-	-
214701	44 RAILWAY ST, TURVEY PARK NSW 2650	58	53	52	42	65	CO1	-	-
214708	48 RAILWAY ST, TURVEY PARK NSW 2650	58	53	52	42	65	CO1	-	-
214714	30 FLINDERS ST, TURVEY PARK NSW 2650	58	53	52	42	59	CO1	-	-
214717	11 EDMONDSON ST, TURVEY PARK NSW 2650	58	53	52	42	54	CO1	-	-
214720	29 MACLEAY ST, TURVEY PARK NSW 2650	58	53	52	42	56	CO1	-	-
1111588	36 COLLINS ST, TURVEY PARK NSW 2650	58	53	52	42	60	CO1	-	-
214728	2 RICHARD ST, TURVEY PARK NSW 2650	58	53	52	42	62	CO1	-	-
214730	50 RAILWAY ST, TURVEY PARK NSW 2650	58	53	52	42	64	CO1	-	-
214736	52 RAILWAY ST, TURVEY PARK NSW 2650	58	53	52	42	65	CO1	-	-
214747	10 MACLEAY ST, TURVEY PARK NSW 2650	58	53	52	42	56	CO1	-	-
214748	29 FLINDERS ST, TURVEY PARK NSW 2650	58	53	52	42	62	CO1	-	-
214754	31 COLLINS ST, TURVEY PARK NSW 2650	58	53	52	42	59	CO1	-	-
214768	56 RAILWAY ST, TURVEY PARK NSW 2650	58	53	52	42	65	CO1	-	-
214778	9 EDMONDSON ST, TURVEY PARK NSW 2650	58	53	52	42	54	CO1	-	-
214781	54 RAILWAY ST, TURVEY PARK NSW 2650	58	53	52	42	65	CO1	-	-
214782	28 FLINDERS ST, TURVEY PARK NSW 2650	58	53	52	42	60	CO1	-	-
214789	58 RAILWAY ST, TURVEY PARK NSW 2650	58	53	52	42	66	CO1	-	-
214791	33 COLLINS ST, TURVEY PARK NSW 2650	58	53	52	42	60	CO1	-	-
214793	8 MACLEAY ST, TURVEY PARK NSW 2650	58	53	52	42	56	CO1	-	-
214794	27 MACLEAY ST, TURVEY PARK NSW 2650	58	53	52	42	57	CO1	-	-
214818	60 RAILWAY ST, TURVEY PARK NSW 2650	58	53	52	42	64	CO1	-	-
214826	27 FLINDERS ST, TURVEY PARK NSW 2650	58	53	52	42	61	CO1	-	-
214829	32 COLLINS ST, TURVEY PARK NSW 2650	58	53	52	42	60	CO1	-	-
214831	62 RAILWAY ST, TURVEY PARK NSW 2650	58	53	52	42	64	CO1	-	-
214847	7 EDMONDSON ST, TURVEY PARK NSW 2650	58	53	52	42	57	CO1	-	-
214850	29 COLLINS ST, TURVEY PARK NSW 2650	58	53	52	42	60	CO1	-	-
214853	26 FLINDERS ST, TURVEY PARK NSW 2650	58	53	52	42	61	CO1	-	-
214865	6 MACLEAY ST, TURVEY PARK NSW 2650	58	53	52	42	57	CO1	-	-
214873	66 RAILWAY ST, TURVEY PARK NSW 2650	58	53	52	42	66	CO1	-	-
214874	68 RAILWAY ST, TURVEY PARK NSW 2650	58	53	52	42	66	CO1	-	-
214880	27 COLLINS ST, TURVEY PARK NSW 2650	58	53	52	42	61	CO1	-	-
214901	25 MACLEAY ST, TURVEY PARK NSW 2650	58	53	52	42	60	CO1	-	-
214904	5 EDMONDSON ST, TURVEY PARK NSW 2650	58	53	52	42	57	CO1	-	-

DISCLAIMER: Address data within this document is based on external sources.
SLR Consulting Pty Ltd makes no warranty regarding the data's
accuracy or reliability for any purpose.

W.003 - Geotechnical Investigation

SLR ID	ADDRESS	NML Daytime	NML Daytime OOH	NML Evening	NML Night-time	Predicted Level LAeq(15min)	Additional Mitigation Daytime OOH	Additional Mitigation Evening *(>2 consecutive rest periods)	Additional Mitigation Night *(>2 consecutive sleep periods)
214911	72 RAILWAY ST, TURVEY PARK NSW 2650	58	53	52	42	66	CO1	-	-
214915	23 FLINDERS ST, TURVEY PARK NSW 2650	58	53	52	42	64	CO1	-	-
214920	30 COLLINS ST, TURVEY PARK NSW 2650	58	53	52	42	62	CO1	-	-
214921	1 KINDRA LANE, TURVEY PARK NSW 2650	58	53	52	42	55	CO1	-	-
214926	4 MACLEAY ST, TURVEY PARK NSW 2650	58	53	52	42	58	CO1	-	-
214934	25 COLLINS ST, TURVEY PARK NSW 2650	58	53	52	42	62	CO1	-	-
214939	23 MACLEAY ST, TURVEY PARK NSW 2650	58	53	52	42	54	CO1	-	-
214959	3 EDMONDSON ST, TURVEY PARK NSW 2650	58	53	52	42	56	CO1	-	-
214961	74 RAILWAY ST, TURVEY PARK NSW 2650	58	53	52	42	66	CO1	-	-
214975	21 FLINDERS ST, TURVEY PARK NSW 2650	58	53	52	42	66	CO1	-	-
214981	23 MACLEAY ST, TURVEY PARK NSW 2650	58	53	52	42	60	CO1	-	-
214984	23 COLLINS ST, TURVEY PARK NSW 2650	58	53	52	42	63	CO1	-	-
214990	2 MACLEAY ST, TURVEY PARK NSW 2650	58	53	52	42	59	CO1	-	-
215001	76 RAILWAY ST, TURVEY PARK NSW 2650	58	53	52	42	66	CO1	-	-
215023	1 EDMONDSON ST, TURVEY PARK NSW 2650	58	53	52	42	58	CO1	-	-
215024	19 STATION PL, WAGGA WAGGA NSW 2650	70	70	-	-	74	CO1	-	-
215032	3/21 COLLINS ST, TURVEY PARK NSW 2650	58	53	52	42	66	CO1	-	-
1111752	1 KILDARE ST, TURVEY PARK NSW 2650	58	53	52	42	61	CO1	-	-
1111758	1 KILDARE ST, TURVEY PARK NSW 2650	58	53	52	42	58	CO1	-	-
1111748	1 KILDARE ST, TURVEY PARK NSW 2650	58	53	52	42	60	CO1	-	-
215072	82 RAILWAY ST, TURVEY PARK NSW 2650	58	53	52	42	65	CO1	-	-
215077	80 RAILWAY ST, TURVEY PARK NSW 2650	58	53	52	42	67	CO1	-	-
215078	84 RAILWAY ST, TURVEY PARK NSW 2650	58	53	52	42	65	CO1	-	-
215108	86 RAILWAY ST, TURVEY PARK NSW 2650	58	53	52	42	66	CO1	-	-
215126	88 RAILWAY ST, TURVEY PARK NSW 2650	58	53	52	42	65	CO1	-	-
215132	90 RAILWAY ST, TURVEY PARK NSW 2650	58	53	52	42	66	CO1	-	-
215151	94 RAILWAY ST, TURVEY PARK NSW 2650	58	53	52	42	67	CO1	-	-
215160	92 RAILWAY ST, TURVEY PARK NSW 2650	58	53	52	42	66	CO1	-	-
215161	96 RAILWAY ST, TURVEY PARK NSW 2650	58	53	52	42	65	CO1	-	-
215163	1 ERIN ST, TURVEY PARK NSW 2650	58	53	52	42	66	CO1	-	-
215180	3 ERIN ST, TURVEY PARK NSW 2650	58	53	52	42	65	CO1	-	-
215190	5 ERIN ST, TURVEY PARK NSW 2650	58	53	52	42	64	CO1	-	-
215201	7 ERIN ST, TURVEY PARK NSW 2650	58	53	52	42	67	CO1	-	-
215216	9 ERIN ST, TURVEY PARK NSW 2650	58	53	52	42	64	CO1	-	-
215219	11 ERIN ST, TURVEY PARK NSW 2650	58	53	52	42	64	CO1	-	-
215334	19 STATION PL, WAGGA WAGGA NSW 2650	70	70	-	-	103	CO1, CO2	-	-
215410	COUNTRYLINK TRAVEL CENTRE 20 STATION PL,	70	70	-	-	81	CO1	-	-
215420	19 STATION PL, WAGGA WAGGA NSW 2650	70	70	-	-	95	CO1, CO2	-	-
215431	19 STATION PL, WAGGA WAGGA NSW 2650	70	70	-	-	87	CO1, CO2	-	-
215551	14 STATION PL, WAGGA WAGGA NSW 2650	58	53	52	42	72	CO1, CO2	-	-
215575	18 STATION PL, WAGGA WAGGA NSW 2650	70	70	-	-	73	CO1	-	-
215689	6 STATION PL, WAGGA WAGGA NSW 2650	45	45	-	-	62	CO1, CO2	-	-
215708	2 DONNELLY AV, WAGGA WAGGA NSW 2650	58	53	52	42	66	CO1	-	-
215717	BUILDING 3 UNIT 105 1 FLINDERS ST, WAGGA WA	58	53	52	42	56	CO1	-	-
1111589	BUILDING 1 UNIT 102 1 FLINDERS ST, WAGGA WA	58	53	52	42	59	CO1	-	-
215724	4 DONNELLY AV, WAGGA WAGGA NSW 2650	58	53	52	42	64	CO1	-	-
215725	6 DONNELLY AV, WAGGA WAGGA NSW 2650	58	53	52	42	62	CO1	-	-
215731	8 DONNELLY AV, WAGGA WAGGA NSW 2650	58	53	52	42	60	CO1	-	-
215746	12 DONNELLY AV, WAGGA WAGGA NSW 2650	58	53	52	42	58	CO1	-	-
215750	10 DONNELLY AV, WAGGA WAGGA NSW 2650	58	53	52	42	59	CO1	-	-
215760	2-4 STATION PL, WAGGA WAGGA NSW 2650	45	45	-	-	58	CO1	-	-
215794	1 FLINDERS ST, WAGGA WAGGA NSW 2650	58	53	52	42	56	CO1	-	-
215799	2 LITTLE BEST ST, WAGGA WAGGA NSW 2650	58	53	52	42	61	CO1	-	-
215846	4 LITTLE BEST ST, WAGGA WAGGA NSW 2650	58	53	52	42	62	CO1	-	-
215892	6 LITTLE BEST ST, WAGGA WAGGA NSW 2650	58	53	52	42	57	CO1	-	-
215925	140 EDWARD ST, WAGGA WAGGA NSW 2650	55	55	-	-	62	CO1	-	-
1111767	140 EDWARD ST, WAGGA WAGGA NSW 2650	55	55	-	-	63	CO1	-	-
215933	8 LITTLE BEST ST, WAGGA WAGGA NSW 2650	58	53	52	42	57	CO1	-	-
216060	156 EDWARD ST, WAGGA WAGGA NSW 2650	58	53	52	42	57	CO1	-	-
216181	2 PETER ST, WAGGA WAGGA NSW 2650	58	53	52	42	55	CO1	-	-
216226	4 PETER ST, WAGGA WAGGA NSW 2650	58	53	52	42	54	CO1	-	-
216284	6 PETER ST, WAGGA WAGGA NSW 2650	58	53	52	42	54	CO1	-	-
216404	8 BEST ST, WAGGA WAGGA NSW 2650	58	53	52	42	54	CO1	-	-
216561	20 PETER ST, WAGGA WAGGA NSW 2650	58	53	52	42	54	CO1	-	-
1108869	ERIN EARTH 1 KILDARE ST, TURVEY PARK NSW 2	55	55	-	-	58	CO1	-	-
1109074	12 STATION PL, WAGGA WAGGA NSW 2650	70	70	-	-	73	CO1	-	-
1109117	32-34 FLINDERS ST, TURVEY PARK NSW 2650	58	53	52	42	58	CO1	-	-
1109216	19 STATION PL, WAGGA WAGGA NSW 2650	70	70	-	-	80	CO1	-	-
1110631	140 EDWARD ST, WAGGA WAGGA NSW 2650	55	55	-	-	62	CO1	-	-
1110632	140 EDWARD ST, WAGGA WAGGA NSW 2650	55	55	-	-	61	CO1	-	-

DISCLAIMER: Address data within this document is based on external sources.
SLR Consulting Pty Ltd makes no warranty regarding the data's
accuracy or reliability for any purpose.

W.004 - Track Work - Peak

SLR ID	ADDRESS	NML Daytime	NML Daytime OOH	NML Evening	NML Night-time	Predicted Level LAeq(15min)	Additional Mitigation Daytime OOH	Additional Mitigation Evening *(>2 consecutive rest periods)	Additional Mitigation Night *(>2 consecutive sleep periods)
208421	9 FERNLEIGH RD, TURVEY PARK NSW 2650	58	53	52	42	43	-	-	CO1
209152	83 MITCHELMORE ST, TURVEY PARK NSW 2650	58	53	52	42	43	-	-	CO1
209250	33 RUDD ST, TURVEY PARK NSW 2650	58	53	52	42	43	-	-	CO1
209260	81 MITCHELMORE ST, TURVEY PARK NSW 2650	58	53	52	42	45	-	-	CO1
209310	36 RUDD ST, TURVEY PARK NSW 2650	58	53	52	42	43	-	-	CO1
209363	108 MACLEAY ST, TURVEY PARK NSW 2650	58	53	52	42	43	-	-	CO1
209404	34 RUDD ST, TURVEY PARK NSW 2650	58	53	52	42	43	-	-	CO1
209436	29 RUDD ST, TURVEY PARK NSW 2650	58	53	52	42	43	-	-	CO1
209624	30 RUDD ST, TURVEY PARK NSW 2650	58	53	52	42	43	-	-	CO1
209666	20 BLUETT CR, TURVEY PARK NSW 2650	58	53	52	42	43	-	-	CO1
209742	28 CROAKER ST, TURVEY PARK NSW 2650	58	53	52	42	43	-	-	CO1
209744	2 BLAMEY ST, TURVEY PARK NSW 2650	58	53	52	42	43	-	-	CO1
209810	10 BLAMEY ST, TURVEY PARK NSW 2650	58	53	52	42	44	-	-	CO1
209812	64 MITCHELMORE ST, TURVEY PARK NSW 2650	58	53	52	42	44	-	-	CO1
209821	26 CROAKER ST, TURVEY PARK NSW 2650	58	53	52	42	43	-	-	CO1
209827	12 BLAMEY ST, TURVEY PARK NSW 2650	58	53	52	42	43	-	-	CO1
209833	44 HEATH ST, TURVEY PARK NSW 2650	58	53	52	42	43	-	-	CO1
1111571	42 HEATH ST, TURVEY PARK NSW 2650	58	53	52	42	44	-	-	CO1
209850	69 MITCHELMORE ST, TURVEY PARK NSW 2650	58	53	52	42	44	-	-	CO1
209864	16 BLAMEY ST, TURVEY PARK NSW 2650	58	53	52	42	45	-	-	CO1
209871	14 BLAMEY ST, TURVEY PARK NSW 2650	58	53	52	42	45	-	-	CO1
209901	20 BLAMEY ST, TURVEY PARK NSW 2650	58	53	52	42	45	-	-	CO1
209937	22 BLAMEY ST, TURVEY PARK NSW 2650	58	53	52	42	44	-	-	CO1
209945	40 HEATH ST, TURVEY PARK NSW 2650	58	53	52	42	43	-	-	CO1
209951	24 BLAMEY ST, TURVEY PARK NSW 2650	58	53	52	42	45	-	-	CO1
209970	81 BOURKE ST, TURVEY PARK NSW 2650	58	53	52	42	43	-	-	CO1
210102	5 BLUETT CR, TURVEY PARK NSW 2650	58	53	52	42	43	-	-	CO1
210141	3 BLAMEY ST, TURVEY PARK NSW 2650	58	53	52	42	45	-	-	CO1
210164	100 MACLEAY ST, TURVEY PARK NSW 2650	58	53	52	42	46	-	-	CO1
210196	62 MITCHELMORE ST, TURVEY PARK NSW 2650	58	53	52	42	43	-	-	CO1
210231	98 MACLEAY ST, TURVEY PARK NSW 2650	58	53	52	42	45	-	-	CO1
210241	25 BLAMEY ST, TURVEY PARK NSW 2650	58	53	52	42	44	-	-	CO1
210260	27 BLAMEY ST, TURVEY PARK NSW 2650	58	53	52	42	43	-	-	CO1
210263	29 BLAMEY ST, TURVEY PARK NSW 2650	58	53	52	42	43	-	-	CO1
210264	63 MITCHELMORE ST, TURVEY PARK NSW 2650	58	53	52	42	45	-	-	CO1
210269	60 MITCHELMORE ST, TURVEY PARK NSW 2650	58	53	52	42	43	-	-	CO1
210317	96 MACLEAY ST, TURVEY PARK NSW 2650	58	53	52	42	44	-	-	CO1
210351	58 MITCHELMORE ST, TURVEY PARK NSW 2650	58	53	52	42	45	-	-	CO1
210393	94 MACLEAY ST, TURVEY PARK NSW 2650	58	53	52	42	43	-	-	CO1
210428	56 MITCHELMORE ST, TURVEY PARK NSW 2650	58	53	52	42	43	-	-	CO1
210433	59 MITCHELMORE ST, TURVEY PARK NSW 2650	58	53	52	42	43	-	-	CO1
210462	12 RUDD ST, TURVEY PARK NSW 2650	58	53	52	42	43	-	-	CO1
210476	92 MACLEAY ST, TURVEY PARK NSW 2650	58	53	52	42	43	-	-	CO1
210479	18 CROAKER ST, TURVEY PARK NSW 2650	58	53	52	42	44	-	-	CO1
210481	54 MITCHELMORE ST, TURVEY PARK NSW 2650	58	53	52	42	44	-	-	CO1
210488	15 CROAKER ST, TURVEY PARK NSW 2650	58	53	52	42	44	-	-	CO1
210492	57 MITCHELMORE ST, TURVEY PARK NSW 2650	58	53	52	42	43	-	-	CO1
210513	30 HEATH ST, TURVEY PARK NSW 2650	58	53	52	42	43	-	-	CO1
210531	16 CROAKER ST, TURVEY PARK NSW 2650	58	53	52	42	43	-	-	CO1
210539	52 MITCHELMORE ST, TURVEY PARK NSW 2650	58	53	52	42	44	-	-	CO1
210575	11 CROAKER ST, TURVEY PARK NSW 2650	58	53	52	42	44	-	-	CO1
210587	14 CROAKER ST, TURVEY PARK NSW 2650	58	53	52	42	43	-	-	CO1
210595	50 MITCHELMORE ST, TURVEY PARK NSW 2650	58	53	52	42	44	-	-	CO1
210598	88 MACLEAY ST, TURVEY PARK NSW 2650	58	53	52	42	43	-	-	CO1
210604	21 HEATH ST, TURVEY PARK NSW 2650	58	53	52	42	44	-	-	CO1
210635	53 MITCHELMORE ST, TURVEY PARK NSW 2650	58	53	52	42	44	-	-	CO1
210637	9 CROAKER ST, TURVEY PARK NSW 2650	58	53	52	42	47	-	-	CO1
210646	12 CROAKER ST, TURVEY PARK NSW 2650	58	53	52	42	43	-	-	CO1
210669	48 MITCHELMORE ST, TURVEY PARK NSW 2650	58	53	52	42	44	-	-	CO1
210699	24 HEATH ST, TURVEY PARK NSW 2650	58	53	52	42	44	-	-	CO1
210729	7 CROAKER ST, TURVEY PARK NSW 2650	58	53	52	42	43	-	-	CO1
210741	10 CROAKER ST, TURVEY PARK NSW 2650	58	53	52	42	44	-	-	CO1
210754	46 MITCHELMORE ST, TURVEY PARK NSW 2650	58	53	52	42	43	-	-	CO1
210781	17 HEATH ST, TURVEY PARK NSW 2650	58	53	52	42	43	-	-	CO1
210796	8 CROAKER ST, TURVEY PARK NSW 2650	58	53	52	42	46	-	-	CO1
210802	5 CROAKER ST, TURVEY PARK NSW 2650	58	53	52	42	44	-	-	CO1
210860	47 MITCHELMORE ST, TURVEY PARK NSW 2650	58	53	52	42	43	-	-	CO1
210874	6 CROAKER ST, TURVEY PARK NSW 2650	58	53	52	42	45	-	-	CO1
210881	3 CROAKER ST, TURVEY PARK NSW 2650	58	53	52	42	44	-	-	CO1
210894	42 MITCHELMORE ST, TURVEY PARK NSW 2650	58	53	52	42	44	-	-	CO1
210911	24 HEYDON AV, TURVEY PARK NSW 2650	58	53	52	42	44	-	-	CO1
210915	1 HEYDON AV, TURVEY PARK NSW 2650	58	53	52	42	46	-	-	CO1
210937	26 HEYDON AV, TURVEY PARK NSW 2650	58	53	52	42	44	-	-	CO1
210952	13 HEATH ST, TURVEY PARK NSW 2650	58	53	52	42	46	-	-	CO1
210956	1 CROAKER ST, TURVEY PARK NSW 2650	58	53	52	42	43	-	-	CO1
211019	11 HEATH ST, TURVEY PARK NSW 2650	58	53	52	42	43	-	-	CO1
211040	9 HEATH ST, TURVEY PARK NSW 2650	58	53	52	42	44	-	-	CO1
211082	9 HEATH ST, TURVEY PARK NSW 2650	58	53	52	42	46	-	-	CO1
211120	25 HEYDON AV, TURVEY PARK NSW 2650	58	53	52	42	43	-	-	CO1
211162	29 HEYDON AV, TURVEY PARK NSW 2650	58	53	52	42	46	-	-	CO1
211173	31 HEYDON AV, TURVEY PARK NSW 2650	58	53	52	42	48	-	-	CO1
211181	33 HEYDON AV, TURVEY PARK NSW 2650	58	53	52	42	45	-	-	CO1
211214	35 HEYDON AV, TURVEY PARK NSW 2650	58	53	52	42	44	-	-	CO1
211215	2 URANA ST, TURVEY PARK NSW 2650	58	53	52	42	43	-	-	CO1
211228	39 HEYDON AV, TURVEY PARK NSW 2650	58	53	52	42	44	-	-	CO1
211232	7 HEATH ST, TURVEY PARK NSW 2650	58	53	52	42	43	-	-	CO1
211256	41 HEYDON AV, TURVEY PARK NSW 2650	58	53	52	42	45	-	-	CO1
211365	43 HEYDON AV, TURVEY PARK NSW 2650	58	53	52	42	43	-	-	CO1
211389	6 HEATH ST, TURVEY PARK NSW 2650	58	53	52	42	44	-	-	CO1
211404	53 HEYDON AV, TURVEY PARK NSW 2650	58	53	52	42	43	-	-	CO1
211432	1 HEATH ST, TURVEY PARK NSW 2650	58	53	52	42	44	-	-	CO1
211462	WILLANS HILL SCHOOL 131 LORD BADEN POWE	58	53	52	42	53	-	CO1	CO1
211466	4 HEATH ST, TURVEY PARK NSW 2650	58	53	52	42	45	-	-	CO1
211479	48 URANA ST, TURVEY PARK NSW 2650	58	53	52	42	44	-	-	CO1
211485	46 URANA ST, TURVEY PARK NSW 2650	58	53	52	42	43	-	-	CO1
211492	WILLANS HILL SCHOOL 131 LORD BADEN POWE	58	53	52	42	43	-	-	CO1
211512	52 URANA ST, TURVEY PARK NSW 2650	58	53	52	42	43	-	-	CO1
211533	56 URANA ST, TURVEY PARK NSW 2650	58	53	52	42	43	-	-	CO1
211543	58 URANA ST, TURVEY PARK NSW 2650	58	53	52	42	45	-	-	CO1
211608	60 URANA ST, TURVEY PARK NSW 2650	58	53	52	42	43	-	-	CO1
211609	62 URANA ST, TURVEY PARK NSW 2650	58	53	52	42	44	-	-	CO1
211674	UNIT 2 66 URANA ST, TURVEY PARK NSW 2650	58	53	52	42	46	-	-	CO1
211683	72 URANA ST, TURVEY PARK NSW 2650	58	53	52	42	43	-	-	CO1
211691	UNIT 1 64 URANA ST, TURVEY PARK NSW 2650	58	53	52	42	45	-	-	CO1
211701	1/68 URANA ST, TURVEY PARK NSW 2650	58	53	52	42	44	-	-	CO1
211704	64A URANA ST, TURVEY PARK NSW 2650	58	53	52	42	45	-	-	CO1
211718	76 MACLEAY ST, TURVEY PARK NSW 2650	58	53	52	42	45	-	-	CO1
211729	109 MACLEAY ST, TURVEY PARK NSW 2650	58	53	52	42	46	-	-	CO1
211786	74 MACLEAY ST, TURVEY PARK NSW 2650	58	53	52	42	43	-	-	CO1
211827	107 MACLEAY ST, TURVEY PARK NSW 2650	58	53	52	42	45	-	-	CO1
211867	39 TREVOR ST, TURVEY PARK NSW 2650	58	53	52	42	44	-	-	CO1
211876	72 MACLEAY ST, TURVEY PARK NSW 2650	58	53	52	42	46	-	-	CO1
211890	63 URANA ST, TURVEY PARK NSW 2650	58	53	52	42	43	-	-	CO1
211928	105 MACLEAY ST, TURVEY PARK NSW 2650	58	53	52	42	48	-	-	CO1
211938	36 TREVOR ST, TURVEY PARK NSW 2650	58	53	52	42	45	-	-	CO1
211949	6 SUNSHINE AV, TURVEY PARK NSW 2650	58	53	52	42	47	-	-	CO1
211950	70 MACLEAY ST, TURVEY PARK NSW 2650	58	53	52	42	46	-	-	CO1

DISCLAIMER: Address data within this document is based on external sources.
SLR Consulting Pty Ltd makes no warranty regarding the data's
accuracy or reliability for any purpose.

W.004 - Track Work - Peak

SLR ID	ADDRESS	NML Daytime	NML Daytime OOH	NML Evening	NML Night-time	Predicted Level LAeq(15min)	Additional Mitigation Daytime OOH	Additional Mitigation Evening *(>2 consecutive rest periods)	Additional Mitigation Night *(>2 consecutive sleep periods)
211953	37 TREVOR ST, TURVEY PARK NSW 2650	58	53	52	42	44	-	-	CO1
211994	12 SUNSHINE AV, TURVEY PARK NSW 2650	58	53	52	42	43	-	-	CO1
212019	34 TREVOR ST, TURVEY PARK NSW 2650	58	53	52	42	45	-	-	CO1
212028	67 URANA ST, TURVEY PARK NSW 2650	58	53	52	42	45	-	-	CO1
212034	103 MACLEAY ST, TURVEY PARK NSW 2650	58	53	52	42	52	-	-	CO1
212047	69 URANA ST, TURVEY PARK NSW 2650	58	53	52	42	43	-	-	CO1
212056	71 URANA ST, TURVEY PARK NSW 2650	58	53	52	42	44	-	-	CO1
212089	32 TREVOR ST, TURVEY PARK NSW 2650	58	53	52	42	45	-	-	CO1
212096	33 TREVOR ST, TURVEY PARK NSW 2650	58	53	52	42	43	-	-	CO1
1111700	73 URANA ST, TURVEY PARK NSW 2650	58	53	52	42	44	-	-	CO1
212107	73 URANA ST, TURVEY PARK NSW 2650	58	53	52	42	44	-	-	CO1
212117	101 MACLEAY ST, TURVEY PARK NSW 2650	58	53	52	42	53	-	CO1	CO1
212131	68 MACLEAY ST, TURVEY PARK NSW 2650	58	53	52	42	53	-	CO1	CO1
212165	30 TREVOR ST, TURVEY PARK NSW 2650	58	53	52	42	45	-	-	CO1
212194	1 SUNSHINE AV, TURVEY PARK NSW 2650	58	53	52	42	46	-	-	CO1
212201	99 MACLEAY ST, TURVEY PARK NSW 2650	58	53	52	42	51	-	-	CO1
212203	66 MACLEAY ST, TURVEY PARK NSW 2650	58	53	52	42	48	-	-	CO1
212220	28 TREVOR ST, TURVEY PARK NSW 2650	58	53	52	42	45	-	-	CO1
212221	3 SUNSHINE AV, TURVEY PARK NSW 2650	58	53	52	42	47	-	-	CO1
212237	5 SUNSHINE AV, TURVEY PARK NSW 2650	58	53	52	42	47	-	-	CO1
212256	64 MACLEAY ST, TURVEY PARK NSW 2650	58	53	52	42	52	-	-	CO1
212264	9 SUNSHINE AV, TURVEY PARK NSW 2650	58	53	52	42	49	-	-	CO1
212265	11 SUNSHINE AV, TURVEY PARK NSW 2650	58	53	52	42	43	-	-	CO1
212272	97 MACLEAY ST, TURVEY PARK NSW 2650	58	53	52	42	47	-	-	CO1
212300	13 SUNSHINE AV, TURVEY PARK NSW 2650	58	53	52	42	46	-	-	CO1
212303	26 TREVOR ST, TURVEY PARK NSW 2650	58	53	52	42	45	-	-	CO1
212317	19 SUNSHINE AV, TURVEY PARK NSW 2650	58	53	52	42	47	-	-	CO1
212320	21 SUNSHINE AV, TURVEY PARK NSW 2650	58	53	52	42	45	-	-	CO1
212330	62 MACLEAY ST, TURVEY PARK NSW 2650	58	53	52	42	55	CO1	CO1	CO1
212352	6 LINDSAY ST, TURVEY PARK NSW 2650	58	53	52	42	45	-	-	CO1
212358	8 LINDSAY ST, TURVEY PARK NSW 2650	58	53	52	42	43	-	-	CO1
212359	24 TREVOR ST, TURVEY PARK NSW 2650	58	53	52	42	45	-	-	CO1
212360	25 SUNSHINE AV, TURVEY PARK NSW 2650	58	53	52	42	47	-	-	CO1
212379	TAFE RIVERINA INSTITUTE 65 MACLEAY ST, TUR	55	55	-	-	57	CO1	-	-
212380	10 LINDSAY ST, TURVEY PARK NSW 2650	58	53	52	42	43	-	-	CO1
212395	12 LINDSAY ST, TURVEY PARK NSW 2650	58	53	52	42	43	-	-	CO1
212405	60 MACLEAY ST, TURVEY PARK NSW 2650	58	53	52	42	50	-	-	CO1
212412	33 SUNSHINE AV, TURVEY PARK NSW 2650	58	53	52	42	43	-	-	CO1
212441	1 GRANDVIEW AV, TURVEY PARK NSW 2650	58	53	52	42	50	-	-	CO1
212447	7 GRANDVIEW AV, TURVEY PARK NSW 2650	58	53	52	42	48	-	-	CO1
212458	3 GRANDVIEW AV, TURVEY PARK NSW 2650	58	53	52	42	50	-	-	CO1
212465	5 GRANDVIEW AV, TURVEY PARK NSW 2650	58	53	52	42	49	-	-	CO1
212467	1A GRANDVIEW AV, TURVEY PARK NSW 2650	58	53	52	42	50	-	-	CO1
212509	9 GRANDVIEW AV, TURVEY PARK NSW 2650	58	53	52	42	50	-	-	CO1
212523	13 GRANDVIEW AV, TURVEY PARK NSW 2650	58	53	52	42	48	-	-	CO1
212529	11 GRANDVIEW AV, TURVEY PARK NSW 2650	58	53	52	42	48	-	-	CO1
212545	17 GRANDVIEW AV, TURVEY PARK NSW 2650	58	53	52	42	48	-	-	CO1
212546	15 GRANDVIEW AV, TURVEY PARK NSW 2650	58	53	52	42	50	-	-	CO1
212569	19 GRANDVIEW AV, TURVEY PARK NSW 2650	58	53	52	42	47	-	-	CO1
212608	25 GRANDVIEW AV, TURVEY PARK NSW 2650	58	53	52	42	49	-	-	CO1
212625	58 MACLEAY ST, TURVEY PARK NSW 2650	58	53	52	42	51	-	-	CO1
212627	27 GRANDVIEW AV, TURVEY PARK NSW 2650	58	53	52	42	49	-	-	CO1
212628	29 GRANDVIEW AV, TURVEY PARK NSW 2650	58	53	52	42	45	-	-	CO1
212629	33 GRANDVIEW AV, TURVEY PARK NSW 2650	58	53	52	42	49	-	-	CO1
212644	3 LINDSAY ST, TURVEY PARK NSW 2650	58	53	52	42	44	-	-	CO1
212660	31 GRANDVIEW AV, TURVEY PARK NSW 2650	58	53	52	42	47	-	-	CO1
212667	5 LINDSAY ST, TURVEY PARK NSW 2650	58	53	52	42	43	-	-	CO1
212669	35 GRANDVIEW AV, TURVEY PARK NSW 2650	58	53	52	42	46	-	-	CO1
212685	37 GRANDVIEW AV, TURVEY PARK NSW 2650	58	53	52	42	45	-	-	CO1
212687	7 LINDSAY ST, TURVEY PARK NSW 2650	58	53	52	42	44	-	-	CO1
212690	2 GRANDVIEW AV, TURVEY PARK NSW 2650	58	53	52	42	54	CO1	CO1	CO1
212694	4 GRANDVIEW AV, TURVEY PARK NSW 2650	58	53	52	42	50	-	-	CO1
212710	6 GRANDVIEW AV, TURVEY PARK NSW 2650	58	53	52	42	50	-	-	CO1
212712	17 LINDSAY ST, TURVEY PARK NSW 2650	58	53	52	42	45	-	-	CO1
212713	15 LINDSAY ST, TURVEY PARK NSW 2650	58	53	52	42	45	-	-	CO1
212722	13 TREVOR ST, TURVEY PARK NSW 2650	58	53	52	42	43	-	-	CO1
212749	19 LINDSAY ST, TURVEY PARK NSW 2650	58	53	52	42	44	-	-	CO1
212750	8 GRANDVIEW AV, TURVEY PARK NSW 2650	58	53	52	42	47	-	-	CO1
212753	56 MACLEAY ST, TURVEY PARK NSW 2650	58	53	52	42	55	CO1	CO1	CO1
212754	10 GRANDVIEW AV, TURVEY PARK NSW 2650	58	53	52	42	45	-	-	CO1
212777	12 GRANDVIEW AV, TURVEY PARK NSW 2650	58	53	52	42	46	-	-	CO1
212780	16 GRANDVIEW AV, TURVEY PARK NSW 2650	58	53	52	42	49	-	-	CO1
212783	14 GRANDVIEW AV, TURVEY PARK NSW 2650	58	53	52	42	46	-	-	CO1
212806	20 GRANDVIEW AV, TURVEY PARK NSW 2650	58	53	52	42	51	-	-	CO1
212810	18 GRANDVIEW AV, TURVEY PARK NSW 2650	58	53	52	42	51	-	-	CO1
212824	22 GRANDVIEW AV, TURVEY PARK NSW 2650	58	53	52	42	51	-	-	CO1
212839	24 GRANDVIEW AV, TURVEY PARK NSW 2650	58	53	52	42	49	-	-	CO1
212868	30 GRANDVIEW AV, TURVEY PARK NSW 2650	58	53	52	42	51	-	-	CO1
212882	26-28 GRANDVIEW AV, TURVEY PARK NSW 2650	58	53	52	42	51	-	-	CO1
212899	32 GRANDVIEW AV, TURVEY PARK NSW 2650	58	53	52	42	49	-	-	CO1
212906	36 GRANDVIEW AV, TURVEY PARK NSW 2650	58	53	52	42	46	-	-	CO1
212920	38 GRANDVIEW AV, TURVEY PARK NSW 2650	58	53	52	42	44	-	-	CO1
212926	26-28 GRANDVIEW AV, TURVEY PARK NSW 2650	58	53	52	42	51	-	-	CO1
212953	14 WOODEN ST, TURVEY PARK NSW 2650	58	53	52	42	44	-	-	CO1
1111699	14 WOODEN ST, TURVEY PARK NSW 2650	58	53	52	42	43	-	-	CO1
212966	12 WOODEN ST, TURVEY PARK NSW 2650	58	53	52	42	44	-	-	CO1
212986	16 WOODEN ST, TURVEY PARK NSW 2650	58	53	52	42	45	-	-	CO1
212999	8 TURNER ST, TURVEY PARK NSW 2650	58	53	52	42	43	-	-	CO1
213029	TAFE RIVERINA INSTITUTE 65 MACLEAY ST, TUR	55	55	-	-	60	CO1	-	-
213044	2 JARICK ST, TURVEY PARK NSW 2650	58	53	52	42	51	-	-	CO1
213053	4 JARICK ST, TURVEY PARK NSW 2650	58	53	52	42	49	-	-	CO1
213063	6 JARICK ST, TURVEY PARK NSW 2650	58	53	52	42	51	-	-	CO1
213078	8 JARICK ST, TURVEY PARK NSW 2650	58	53	52	42	48	-	-	CO1
213080	6 TURNER ST, TURVEY PARK NSW 2650	58	53	52	42	45	-	-	CO1
213089	Wagga Wagga High School	55	55	-	-	57	CO1	-	-
213092	10 JARICK ST, TURVEY PARK NSW 2650	58	53	52	42	51	-	-	CO1
213096	12 JARICK ST, TURVEY PARK NSW 2650	58	53	52	42	49	-	-	CO1
213109	16 JARICK ST, TURVEY PARK NSW 2650	58	53	52	42	47	-	-	CO1
213110	14 JARICK ST, TURVEY PARK NSW 2650	58	53	52	42	46	-	-	CO1
213115	11 TREVOR ST, TURVEY PARK NSW 2650	58	53	52	42	43	-	-	CO1
213134	18 JARICK ST, TURVEY PARK NSW 2650	58	53	52	42	44	-	-	CO1
213185	9 WOODEN ST, TURVEY PARK NSW 2650	58	53	52	42	44	-	-	CO1
213187	3 WOODEN ST, TURVEY PARK NSW 2650	58	53	52	42	43	-	-	CO1
213210	11 WOODEN ST, TURVEY PARK NSW 2650	58	53	52	42	44	-	-	CO1
213211	13 WOODEN ST, TURVEY PARK NSW 2650	58	53	52	42	48	-	-	CO1
213222	15 WOODEN ST, TURVEY PARK NSW 2650	58	53	52	42	43	-	-	CO1
213223	35 BEAUTY POINT AV, TURVEY PARK NSW 2650	58	53	52	42	55	CO1	CO1	CO1
213229	2 TREVOR ST, TURVEY PARK NSW 2650	58	53	52	42	45	-	-	CO1
213233	4 COLEMAN ST, TURVEY PARK NSW 2650	58	53	52	42	59	CO1	CO1	CO1, CO2, (RO,AO)*
213243	Wagga Wagga High School	55	55	-	-	56	CO1	-	-
213264	22 GARLAND ST, TURVEY PARK NSW 2650	58	53	52	42	53	-	CO1	CO1
213265	24 BEAUTY POINT AV, TURVEY PARK NSW 2650	58	53	52	42	60	CO1	CO1	CO1, CO2, (RO,AO)*
213269	21 WOODEN ST, TURVEY PARK NSW 2650	58	53	52	42	46	-	-	CO1
213274	26 GARLAND ST, TURVEY PARK NSW 2650	58	53	52	42	48	-	-	CO1
213281	24 GARLAND ST, TURVEY PARK NSW 2650	58	53	52	42	49	-	-	CO1

DISCLAIMER: Address data within this document is based on external sources.
SLR Consulting Pty Ltd makes no warranty regarding the data's accuracy or reliability for any purpose.

W.004 - Track Work - Peak

SLR ID	ADDRESS	NML Daytime	NML Daytime OOH	NML Evening	NML Night-time	Predicted Level LAeq(15min)	Additional Mitigation Daytime OOH	Additional Mitigation Evening *(>2 consecutive rest periods)	Additional Mitigation Night *(>2 consecutive sleep periods)
213295	28 GARLAND ST, TURVEY PARK NSW 2650	58	53	52	42	50	-	-	CO1
213297	30 GARLAND ST, TURVEY PARK NSW 2650	58	53	52	42	48	-	-	CO1
213317	32 GARLAND ST, TURVEY PARK NSW 2650	58	53	52	42	45	-	-	CO1
213322	36 GARLAND ST, TURVEY PARK NSW 2650	58	53	52	42	45	-	-	CO1
213326	5 TURNER ST, TURVEY PARK NSW 2650	58	53	52	42	47	-	-	CO1
213327	34 GARLAND ST, TURVEY PARK NSW 2650	58	53	52	42	45	-	-	CO1
213328	22 BEAUTY POINT AV, TURVEY PARK NSW 2650	58	53	52	42	60	CO1	CO1	CO1, CO2, (RO,AO)*
213334	38 GARLAND ST, TURVEY PARK NSW 2650	58	53	52	42	45	-	-	CO1
213337	40 GARLAND ST, TURVEY PARK NSW 2650	58	53	52	42	44	-	-	CO1
213341	42 GARLAND ST, TURVEY PARK NSW 2650	58	53	52	42	44	-	-	CO1
213360	44 GARLAND ST, TURVEY PARK NSW 2650	58	53	52	42	44	-	-	CO1
213364	46 GARLAND ST, TURVEY PARK NSW 2650	58	53	52	42	44	-	-	CO1
213366	TAFE RIVERINA INSTITUTE 65 MACLEAY ST, TUR	55	55	-	-	59	CO1	-	-
213367	48 GARLAND ST, TURVEY PARK NSW 2650	58	53	52	42	43	-	-	CO1
213371	31 BEAUTY POINT AV, TURVEY PARK NSW 2650	58	53	52	42	54	CO1	CO1	CO1
213375	50 GARLAND ST, TURVEY PARK NSW 2650	58	53	52	42	44	-	-	CO1
213377	2 ATHOL ST, TURVEY PARK NSW 2650	58	53	52	42	45	-	-	CO1
213378	52 GARLAND ST, TURVEY PARK NSW 2650	58	53	52	42	46	-	-	CO1
213386	54 GARLAND ST, TURVEY PARK NSW 2650	58	53	52	42	46	-	-	CO1
213391	4 ATHOL ST, TURVEY PARK NSW 2650	58	53	52	42	45	-	-	CO1
213398	6 ATHOL ST, TURVEY PARK NSW 2650	58	53	52	42	44	-	-	CO1
213399	20 BEAUTY POINT AV, TURVEY PARK NSW 2650	58	53	52	42	58	CO1	CO1	CO1, CO2, (RO,AO)*
213407	10 ATHOL ST, TURVEY PARK NSW 2650	58	53	52	42	44	-	-	CO1
213414	3 COLEMAN ST, TURVEY PARK NSW 2650	58	53	52	42	58	CO1	CO1	CO1, CO2, (RO,AO)*
213423	1 COLEMAN ST, TURVEY PARK NSW 2650	58	53	52	42	60	CO1	CO1	CO1, CO2, (RO,AO)*
213428	8 ATHOL ST, TURVEY PARK NSW 2650	58	53	52	42	43	-	-	CO1
213431	TAFE RIVERINA INSTITUTE 65 MACLEAY ST, TUR	55	55	-	-	60	CO1	-	-
213433	29 BEAUTY POINT AV, TURVEY PARK NSW 2650	58	53	52	42	56	CO1	CO1	CO1
213443	19 GARLAND ST, TURVEY PARK NSW 2650	58	53	52	42	51	-	-	CO1
213452	5 COLEMAN ST, TURVEY PARK NSW 2650	58	53	52	42	59	CO1	CO1	CO1, CO2, (RO,AO)*
213458	7 COLEMAN ST, TURVEY PARK NSW 2650	58	53	52	42	58	CO1	CO1	CO1, CO2, (RO,AO)*
213460	17 GARLAND ST, TURVEY PARK NSW 2650	58	53	52	42	50	-	-	CO1
213466	16 ATHOL ST, TURVEY PARK NSW 2650	58	53	52	42	46	-	-	CO1
213467	9 COLEMAN ST, TURVEY PARK NSW 2650	58	53	52	42	59	CO1	CO1	CO1, CO2, (RO,AO)*
213470	12 ATHOL ST, TURVEY PARK NSW 2650	58	53	52	42	44	-	-	CO1
213471	21 GARLAND ST, TURVEY PARK NSW 2650	58	53	52	42	54	CO1	CO1	CO1
213475	23 GARLAND ST, TURVEY PARK NSW 2650	58	53	52	42	50	-	-	CO1
213478	14 ATHOL ST, TURVEY PARK NSW 2650	58	53	52	42	46	-	-	CO1
213489	Wagga Wagga High School	55	55	-	-	59	CO1	-	-
1111804	Wagga Wagga High School	55	55	-	-	59	CO1	-	-
213490	18 ATHOL ST, TURVEY PARK NSW 2650	58	53	52	42	46	-	-	CO1
213496	18 BEAUTY POINT AV, TURVEY PARK NSW 2650	58	53	52	42	61	CO1	CO1	CO1, CO2, (RO,AO)*
213499	20 ATHOL ST, TURVEY PARK NSW 2650	58	53	52	42	46	-	-	CO1
213505	13 COLEMAN ST, TURVEY PARK NSW 2650	58	53	52	42	61	CO1	CO1	CO1, CO2, (RO,AO)*
213508	16A ATHOL ST, TURVEY PARK NSW 2650	58	53	52	42	46	-	-	CO1
213513	29 GARLAND ST, TURVEY PARK NSW 2650	58	53	52	42	48	-	-	CO1
213519	2/11 COLEMAN ST, TURVEY PARK NSW 2650	58	53	52	42	61	CO1	CO1	CO1, CO2, (RO,AO)*
1111710	1/11 COLEMAN ST, TURVEY PARK NSW 2650	58	53	52	42	62	CO1	CO1	CO1, CO2, (RO,AO)*
213522	25 GARLAND ST, TURVEY PARK NSW 2650	58	53	52	42	48	-	-	CO1
213524	27 GARLAND ST, TURVEY PARK NSW 2650	58	53	52	42	48	-	-	CO1
213531	27 BEAUTY POINT AV, TURVEY PARK NSW 2650	58	53	52	42	55	CO1	CO1	CO1
213533	15 COLEMAN ST, TURVEY PARK NSW 2650	58	53	52	42	55	CO1	CO1	CO1
213539	17 COLEMAN ST, TURVEY PARK NSW 2650	58	53	52	42	54	CO1	CO1	CO1
213550	48 COLEMAN ST, TURVEY PARK NSW 2650	58	53	52	42	54	CO1	CO1	CO1
213559	24 ATHOL ST, TURVEY PARK NSW 2650	58	53	52	42	45	-	-	CO1
213566	31 GARLAND ST, TURVEY PARK NSW 2650	58	53	52	42	48	-	-	CO1
213570	19 COLEMAN ST, TURVEY PARK NSW 2650	58	53	52	42	60	CO1	CO1	CO1, CO2, (RO,AO)*
213574	33 GARLAND ST, TURVEY PARK NSW 2650	58	53	52	42	47	-	-	CO1
213580	22 ATHOL ST, TURVEY PARK NSW 2650	58	53	52	42	45	-	-	CO1
213585	33A GARLAND ST, TURVEY PARK NSW 2650	58	53	52	42	47	-	-	CO1
213591	26 ATHOL ST, TURVEY PARK NSW 2650	58	53	52	42	45	-	-	CO1
213607	16 BEAUTY POINT AV, TURVEY PARK NSW 2650	58	53	52	42	61	CO1	CO1	CO1, CO2, (RO,AO)*
213609	14 YOUNG ST, TURVEY PARK NSW 2650	58	53	52	42	60	CO1	CO1	CO1, CO2, (RO,AO)*
213610	61 FLINDERS ST, TURVEY PARK NSW 2650	58	53	52	42	61	CO1	CO1	CO1, CO2, (RO,AO)*
213613	WAGGA WAGGA HIGH SCHOOL 36 COLEMAN ST	55	55	-	-	59	CO1	-	-
213622	28 ATHOL ST, TURVEY PARK NSW 2650	58	53	52	42	45	-	-	CO1
213627	46 COLEMAN ST, TURVEY PARK NSW 2650	58	53	52	42	56	CO1	CO1	CO1
213634	2/19A COLEMAN ST, TURVEY PARK NSW 2650	58	53	52	42	58	CO1	CO1	CO1, CO2, (RO,AO)*
213643	60A FLINDERS ST, TURVEY PARK NSW 2650	58	53	52	42	61	CO1	CO1	CO1, CO2, (RO,AO)*
213644	30 ATHOL ST, TURVEY PARK NSW 2650	58	53	52	42	45	-	-	CO1
213650	25 BEAUTY POINT AV, TURVEY PARK NSW 2650	58	53	52	42	57	CO1	CO1	CO1
213651	32 ATHOL ST, TURVEY PARK NSW 2650	58	53	52	42	43	-	-	CO1
213667	36 ATHOL ST, TURVEY PARK NSW 2650	58	53	52	42	43	-	-	CO1
213673	13 RICHARD ST, TURVEY PARK NSW 2650	58	53	52	42	62	CO1	CO1	CO1, CO2, (RO,AO)*
213683	63 COLLINS ST, TURVEY PARK NSW 2650	58	53	52	42	62	CO1	CO1	CO1, CO2, (RO,AO)*
213694	14 BEAUTY POINT AV, TURVEY PARK NSW 2650	58	53	52	42	62	CO1	CO1	CO1, CO2, (RO,AO)*
213696	22 RICHARD ST, TURVEY PARK NSW 2650	58	53	52	42	60	CO1	CO1	CO1, CO2, (RO,AO)*
213697	1 ATHOL ST, TURVEY PARK NSW 2650	58	53	52	42	43	-	-	CO1
213701	57 FLINDERS ST, TURVEY PARK NSW 2650	58	53	52	42	62	CO1	CO1	CO1, CO2, (RO,AO)*
213705	58B FLINDERS ST, TURVEY PARK NSW 2650	58	53	52	42	64	CO1	CO1	CO1, CO2, (RO,AO)*
213717	2 HILL ST, TURVEY PARK NSW 2650	58	53	52	42	61	CO1	CO1	CO1, CO2, (RO,AO)*
213718	4 HILL ST, TURVEY PARK NSW 2650	58	53	52	42	59	CO1	CO1	CO1, CO2, (RO,AO)*
213735	42 COLEMAN ST, TURVEY PARK NSW 2650	58	53	52	42	57	CO1	CO1	CO1
213743	20 RICHARD ST, TURVEY PARK NSW 2650	58	53	52	42	56	CO1	CO1	CO1
213746	48 COLEMAN ST, TURVEY PARK NSW 2650	58	53	52	42	56	CO1	CO1	CO1
213758	61 COLLINS ST, TURVEY PARK NSW 2650	58	53	52	42	62	CO1	CO1	CO1, CO2, (RO,AO)*
213761	23 BEAUTY POINT AV, TURVEY PARK NSW 2650	58	53	52	42	60	CO1	CO1	CO1, CO2, (RO,AO)*
213768	44 COLEMAN ST, TURVEY PARK NSW 2650	58	53	52	42	58	CO1	CO1	CO1, CO2, (RO,AO)*
213777	56 FLINDERS ST, TURVEY PARK NSW 2650	58	53	52	42	62	CO1	CO1	CO1, CO2, (RO,AO)*
213793	12 BEAUTY POINT AV, TURVEY PARK NSW 2650	58	53	52	42	59	CO1	CO1	CO1, CO2, (RO,AO)*
213794	55 FLINDERS ST, TURVEY PARK NSW 2650	58	53	52	42	62	CO1	CO1	CO1, CO2, (RO,AO)*
213795	10 HILL ST, TURVEY PARK NSW 2650	58	53	52	42	62	CO1	CO1	CO1, CO2, (RO,AO)*
213797	13 ATHOL ST, TURVEY PARK NSW 2650	58	53	52	42	46	-	-	CO1
213798	15 ATHOL ST, TURVEY PARK NSW 2650	58	53	52	42	46	-	-	CO1
213800	60 COLLINS ST, TURVEY PARK NSW 2650	58	53	52	42	62	CO1	CO1	CO1, CO2, (RO,AO)*
213801	12 HILL ST, TURVEY PARK NSW 2650	58	53	52	42	58	CO1	CO1	CO1, CO2, (RO,AO)*
213804	52 COLEMAN ST, TURVEY PARK NSW 2650	58	53	52	42	53	-	CO1	CO1
213810	23 COLEMAN ST, TURVEY PARK NSW 2650	58	53	52	42	58	CO1	CO1	CO1, CO2, (RO,AO)*
213811	21 COLEMAN ST, TURVEY PARK NSW 2650	58	53	52	42	57	CO1	CO1	CO1
213814	54 COLEMAN ST, TURVEY PARK NSW 2650	58	53	52	42	54	CO1	CO1	CO1
213818	50 COLEMAN ST, TURVEY PARK NSW 2650	58	53	52	42	55	CO1	CO1	CO1
213821	59 COLLINS ST, TURVEY PARK NSW 2650	58	53	52	42	62	CO1	CO1	CO1, CO2, (RO,AO)*
213822	14 HILL ST, TURVEY PARK NSW 2650	58	53	52	42	60	CO1	CO1	CO1, CO2, (RO,AO)*
213828	29 COLEMAN ST, TURVEY PARK NSW 2650	58	53	52	42	59	CO1	CO1	CO1, CO2, (RO,AO)*
213831	51-53 MACLEAY ST, TURVEY PARK NSW 2650	58	53	52	42	61	CO1	CO1	CO1, CO2, (RO,AO)*
213841	54 FLINDERS ST, TURVEY PARK NSW 2650	58	53	52	42	62	CO1	CO1	CO1, CO2, (RO,AO)*
213845	16 HILL ST, TURVEY PARK NSW 2650	58	53	52	42	60	CO1	CO1	CO1, CO2, (RO,AO)*
213852	56 COLEMAN ST, TURVEY PARK NSW 2650	58	53	52	42	51	-	-	CO1
213860	20 HILL ST, TURVEY PARK NSW 2650	58	53	52	42	64	CO1	CO1	CO1, CO2, (RO,AO)*
213862	18 HILL ST, TURVEY PARK NSW 2650	58	53	52	42	58	CO1	CO1	CO1, CO2, (RO,AO)*
213865	58 COLEMAN ST, TURVEY PARK NSW 2650	58	53	52	42	51	-	-	CO1
213871	3 TURNER ST, TURVEY PARK NSW 2650	58	53	52	42	46	-	-	CO1
213874	21 BEAUTY POINT AV, TURVEY PARK NSW 2650	58	53	52	42	57	CO1	CO1	CO1
213882	60 COLEMAN ST, TURVEY PARK NSW 2650	58	53	52	42	51	-	-	CO1
213884	34 MACLEAY ST, TURVEY PARK NSW 2650	58	53	52	42	60	CO1	CO1	CO1, CO2, (RO,AO)*

DISCLAIMER: Address data within this document is based on external sources.
SLR Consulting Pty Ltd makes no warranty regarding the data's accuracy or reliability for any purpose.

W.004 - Track Work - Peak

SLR ID	ADDRESS	NML Daytime	NML Daytime OOH	NML Evening	NML Night-time	Predicted Level LAeq(15min)	Additional Mitigation Daytime OOH	Additional Mitigation Evening *(>2 consecutive rest periods)	Additional Mitigation Night *(>2 consecutive sleep periods)
213885	57 COLLINS ST, TURVEY PARK NSW 2650	58	53	52	42	63	CO1	CO1	CO1, CO2, (RO,AO)*
213886	51 FLINDERS ST, TURVEY PARK NSW 2650	58	53	52	42	65	CO1	CO1	CO1, CO2, (RO,AO)*
213899	10 BEAUTY POINT AV, TURVEY PARK NSW 2650	58	53	52	42	61	CO1	CO1	CO1, CO2, (RO,AO)*
213909	52 FLINDERS ST, TURVEY PARK NSW 2650	58	53	52	42	63	CO1	CO1	CO1, CO2, (RO,AO)*
213913	4 TURNER ST, TURVEY PARK NSW 2650	58	53	52	42	46	-	-	CO1
213915	22 HILL ST, TURVEY PARK NSW 2650	58	53	52	42	64	CO1	CO1	CO1, CO2, (RO,AO)*
213917	24 HILL ST, TURVEY PARK NSW 2650	58	53	52	42	60	CO1	CO1	CO1, CO2, (RO,AO)*
213918	49 MACLEAY ST, TURVEY PARK NSW 2650	58	53	52	42	61	CO1	CO1	CO1, CO2, (RO,AO)*
213925	2A TREVOR ST, TURVEY PARK NSW 2650	58	53	52	42	45	-	-	CO1
213930	33 EDMONDSON ST, TURVEY PARK NSW 2650	58	53	52	42	57	CO1	CO1	CO1
213937	26 HILL ST, TURVEY PARK NSW 2650	58	53	52	42	61	CO1	CO1	CO1, CO2, (RO,AO)*
213946	27 ATHOL ST, TURVEY PARK NSW 2650	58	53	52	42	47	-	-	CO1
213956	58 COLLINS ST, TURVEY PARK NSW 2650	58	53	52	42	63	CO1	CO1	CO1, CO2, (RO,AO)*
213961	53 FLINDERS ST, TURVEY PARK NSW 2650	58	53	52	42	63	CO1	CO1	CO1, CO2, (RO,AO)*
213966	28 HILL ST, TURVEY PARK NSW 2650	58	53	52	42	61	CO1	CO1	CO1, CO2, (RO,AO)*
213968	55 COLLINS ST, TURVEY PARK NSW 2650	58	53	52	42	63	CO1	CO1	CO1, CO2, (RO,AO)*
213969	8 BEAUTY POINT AV, TURVEY PARK NSW 2650	58	53	52	42	63	CO1	CO1	CO1, CO2, (RO,AO)*
213970	32 MACLEAY ST, TURVEY PARK NSW 2650	58	53	52	42	61	CO1	CO1	CO1, CO2, (RO,AO)*
213983	19 BEAUTY POINT AV, TURVEY PARK NSW 2650	58	53	52	42	57	CO1	CO1	CO1
213986	13 YOUNG ST, TURVEY PARK NSW 2650	58	53	52	42	63	CO1	CO1	CO1, CO2, (RO,AO)*
213989	3 HILL ST, TURVEY PARK NSW 2650	58	53	52	42	62	CO1	CO1	CO1, CO2, (RO,AO)*
213991	1 HILL ST, TURVEY PARK NSW 2650	58	53	52	42	63	CO1	CO1	CO1, CO2, (RO,AO)*
213994	47 MACLEAY ST, TURVEY PARK NSW 2650	58	53	52	42	61	CO1	CO1	CO1, CO2, (RO,AO)*
213995	50 FLINDERS ST, TURVEY PARK NSW 2650	58	53	52	42	63	CO1	CO1	CO1, CO2, (RO,AO)*
214000	5 HILL ST, TURVEY PARK NSW 2650	58	53	52	42	62	CO1	CO1	CO1, CO2, (RO,AO)*
214003	25 ATHOL ST, TURVEY PARK NSW 2650	58	53	52	42	45	-	-	CO1
214007	31 EDMONDSON ST, TURVEY PARK NSW 2650	58	53	52	42	60	CO1	CO1	CO1, CO2, (RO,AO)*
214012	31 ATHOL ST, TURVEY PARK NSW 2650	58	53	52	42	43	-	-	CO1
214018	1/56 COLLINS ST, TURVEY PARK NSW 2650	58	53	52	42	63	CO1	CO1	CO1, CO2, (RO,AO)*
214027	1/49 FLINDERS ST, TURVEY PARK NSW 2650	58	53	52	42	65	CO1	CO1	CO1, CO2, (RO,AO)*
214029	30 MACLEAY ST, TURVEY PARK NSW 2650	58	53	52	42	62	CO1	CO1	CO1, CO2, (RO,AO)*
214035	53 COLLINS ST, TURVEY PARK NSW 2650	58	53	52	42	64	CO1	CO1	CO1, CO2, (RO,AO)*
214037	6 BEAUTY POINT AV, TURVEY PARK NSW 2650	58	53	52	42	62	CO1	CO1	CO1, CO2, (RO,AO)*
214038	2 TURNER ST, TURVEY PARK NSW 2650	58	53	52	42	46	-	-	CO1
214047	47 FLINDERS ST, TURVEY PARK NSW 2650	58	53	52	42	64	CO1	CO1	CO1, CO2, (RO,AO)*
214053	48 FLINDERS ST, TURVEY PARK NSW 2650	58	53	52	42	64	CO1	CO1	CO1, CO2, (RO,AO)*
214056	4 BEAUTY POINT AV, TURVEY PARK NSW 2650	58	53	52	42	65	CO1	CO1	CO1, CO2, (RO,AO)*
214060	11 YOUNG ST, TURVEY PARK NSW 2650	58	53	52	42	65	CO1	CO1	CO1, CO2, (RO,AO)*
214062	45 MACLEAY ST, TURVEY PARK NSW 2650	58	53	52	42	59	CO1	CO1	CO1, CO2, (RO,AO)*
214068	7 HILL ST, TURVEY PARK NSW 2650	58	53	52	42	64	CO1	CO1	CO1, CO2, (RO,AO)*
214075	29 EDMONDSON ST, TURVEY PARK NSW 2650	58	53	52	42	61	CO1	CO1	CO1, CO2, (RO,AO)*
214086	76-78 COLEMAN ST, TURVEY PARK NSW 2650	58	53	52	42	44	-	-	CO1
214087	9 HILL ST, TURVEY PARK NSW 2650	58	53	52	42	63	CO1	CO1	CO1, CO2, (RO,AO)*
214092	54 COLLINS ST, TURVEY PARK NSW 2650	58	53	52	42	64	CO1	CO1	CO1, CO2, (RO,AO)*
214100	13 HILL ST, TURVEY PARK NSW 2650	58	53	52	42	61	CO1	CO1	CO1, CO2, (RO,AO)*
214102	51 COLLINS ST, TURVEY PARK NSW 2650	58	53	52	42	66	CO1	CO1	CO1, CO2, (RO,AO)*
214106	11 HILL ST, TURVEY PARK NSW 2650	58	53	52	42	65	CO1	CO1	CO1, CO2, (RO,AO)*
214111	28 MACLEAY ST, TURVEY PARK NSW 2650	58	53	52	42	62	CO1	CO1	CO1, CO2, (RO,AO)*
214123	2 BEAUTY POINT AV, TURVEY PARK NSW 2650	58	53	52	42	68	CO1	CO1, CO2	CO1, CO2, RO, (AO, AltA)*
214132	46 FLINDERS ST, TURVEY PARK NSW 2650	58	53	52	42	66	CO1	CO1	CO1, CO2, (RO,AO)*
214134	9 YOUNG ST, TURVEY PARK NSW 2650	58	53	52	42	65	CO1	CO1	CO1, CO2, (RO,AO)*
214135	17 HILL ST, TURVEY PARK NSW 2650	58	53	52	42	67	CO1	CO1	CO1, CO2, (RO,AO)*
214136	88 COLEMAN ST, TURVEY PARK NSW 2650	58	53	52	42	44	-	-	CO1
214140	18 RICHARD ST, TURVEY PARK NSW 2650	58	53	52	42	55	CO1	CO1	CO1
214146	15 HILL ST, TURVEY PARK NSW 2650	58	53	52	42	62	CO1	CO1	CO1, CO2, (RO,AO)*
214153	86 COLEMAN ST, TURVEY PARK NSW 2650	58	53	52	42	43	-	-	CO1
214154	27 EDMONDSON ST, TURVEY PARK NSW 2650	58	53	52	42	61	CO1	CO1	CO1, CO2, (RO,AO)*
214156	43 MACLEAY ST, TURVEY PARK NSW 2650	58	53	52	42	63	CO1	CO1	CO1, CO2, (RO,AO)*
214158	17 BEAUTY POINT AV, TURVEY PARK NSW 2650	58	53	52	42	60	CO1	CO1	CO1, CO2, (RO,AO)*
214162	2A TURNER ST, TURVEY PARK NSW 2650	58	53	52	42	46	-	-	CO1
214172	49 COLLINS ST, TURVEY PARK NSW 2650	58	53	52	42	65	CO1	CO1	CO1, CO2, (RO,AO)*
214173	52 COLLINS ST, TURVEY PARK NSW 2650	58	53	52	42	62	CO1	CO1	CO1, CO2, (RO,AO)*
214176	26 MACLEAY ST, TURVEY PARK NSW 2650	58	53	52	42	62	CO1	CO1	CO1, CO2, (RO,AO)*
214200	44 FLINDERS ST, TURVEY PARK NSW 2650	58	53	52	42	66	CO1	CO1	CO1, CO2, (RO,AO)*
214210	2 BURWOOD ST, TURVEY PARK NSW 2650	58	53	52	42	67	CO1	CO1	CO1, CO2, (RO,AO)*
214213	4 BURWOOD ST, TURVEY PARK NSW 2650	58	53	52	42	62	CO1	CO1	CO1, CO2, (RO,AO)*
214214	16 RICHARD ST, TURVEY PARK NSW 2650	58	53	52	42	66	CO1	CO1	CO1, CO2, (RO,AO)*
214215	23 HILL ST, TURVEY PARK NSW 2650	58	53	52	42	65	CO1	CO1	CO1, CO2, (RO,AO)*
214218	7 YOUNG ST, TURVEY PARK NSW 2650	58	53	52	42	66	CO1	CO1	CO1, CO2, (RO,AO)*
214233	25 EDMONDSON ST, TURVEY PARK NSW 2650	58	53	52	42	63	CO1	CO1	CO1, CO2, (RO,AO)*
214235	6 BURWOOD ST, TURVEY PARK NSW 2650	58	53	52	42	63	CO1	CO1	CO1, CO2, (RO,AO)*
214241	25 HILL ST, TURVEY PARK NSW 2650	58	53	52	42	66	CO1	CO1	CO1, CO2, (RO,AO)*
214243	94 COLEMAN ST, TURVEY PARK NSW 2650	58	53	52	42	46	-	-	CO1
214254	50 COLLINS ST, TURVEY PARK NSW 2650	58	53	52	42	64	CO1	CO1	CO1, CO2, (RO,AO)*
214255	47 COLLINS ST, TURVEY PARK NSW 2650	58	53	52	42	65	CO1	CO1	CO1, CO2, (RO,AO)*
214256	57 COLEMAN ST, TURVEY PARK NSW 2650	58	53	52	42	43	-	-	CO1
214258	41 MACLEAY ST, TURVEY PARK NSW 2650	58	53	52	42	64	CO1	CO1	CO1, CO2, (RO,AO)*
214260	12 YOUNG ST, TURVEY PARK NSW 2650	58	53	52	42	65	CO1	CO1	CO1, CO2, (RO,AO)*
214261	43 FLINDERS ST, TURVEY PARK NSW 2650	58	53	52	42	66	CO1	CO1	CO1, CO2, (RO,AO)*
214264	24 MACLEAY ST, TURVEY PARK NSW 2650	58	53	52	42	63	CO1	CO1	CO1, CO2, (RO,AO)*
214281	42 FLINDERS ST, TURVEY PARK NSW 2650	58	53	52	42	65	CO1	CO1	CO1, CO2, (RO,AO)*
214287	11 BEAUTY POINT AV, TURVEY PARK NSW 2650	58	53	52	42	66	CO1	CO1	CO1, CO2, (RO,AO)*
214294	14 RICHARD ST, TURVEY PARK NSW 2650	58	53	52	42	69	CO1, CO2	CO1, CO2	CO1, CO2, RO, (AO, AltA)*
214297	5 YOUNG ST, TURVEY PARK NSW 2650	58	53	52	42	68	CO1	CO1, CO2	CO1, CO2, RO, (AO, AltA)*
214298	98 COLEMAN ST, TURVEY PARK NSW 2650	58	53	52	42	45	-	-	CO1
214301	102 COLEMAN ST, TURVEY PARK NSW 2650	58	53	52	42	46	-	-	CO1
214307	23 EDMONDSON ST, TURVEY PARK NSW 2650	58	53	52	42	61	CO1	CO1	CO1, CO2, (RO,AO)*
214310	104 COLEMAN ST, TURVEY PARK NSW 2650	58	53	52	42	47	-	-	CO1
214317	11 RICHARD ST, TURVEY PARK NSW 2650	58	53	52	42	68	CO1	CO1, CO2	CO1, CO2, RO, (AO, AltA)*
214320	39 MACLEAY ST, TURVEY PARK NSW 2650	58	53	52	42	64	CO1	CO1	CO1, CO2, (RO,AO)*
214321	100 COLEMAN ST, TURVEY PARK NSW 2650	58	53	52	42	45	-	-	CO1
214324	48 COLLINS ST, TURVEY PARK NSW 2650	58	53	52	42	67	CO1	CO1	CO1, CO2, (RO,AO)*
214327	10 YOUNG ST, TURVEY PARK NSW 2650	58	53	52	42	66	CO1	CO1	CO1, CO2, (RO,AO)*
214329	45 COLLINS ST, TURVEY PARK NSW 2650	58	53	52	42	66	CO1	CO1	CO1, CO2, (RO,AO)*
214338	22 MACLEAY ST, TURVEY PARK NSW 2650	58	53	52	42	63	CO1	CO1	CO1, CO2, (RO,AO)*
214348	41 FLINDERS ST, TURVEY PARK NSW 2650	58	53	52	42	67	CO1	CO1	CO1, CO2, (RO,AO)*
214360	108 COLEMAN ST, TURVEY PARK NSW 2650	58	53	52	42	48	-	-	CO1
214361	40 FLINDERS ST, TURVEY PARK NSW 2650	58	53	52	42	66	CO1	CO1	CO1, CO2, (RO,AO)*
214362	12 RICHARD ST, TURVEY PARK NSW 2650	58	53	52	42	65	CO1	CO1	CO1, CO2, (RO,AO)*
214363	106 COLEMAN ST, TURVEY PARK NSW 2650	58	53	52	42	47	-	-	CO1
214367	5 BEAUTY POINT AV, TURVEY PARK NSW 2650	58	53	52	42	70	CO1, CO2	CO1, CO2	CO1, CO2, RO, (AO, AltA)*
214371	71 COLEMAN ST, TURVEY PARK NSW 2650	58	53	52	42	43	-	-	CO1
214373	21 EDMONDSON ST, TURVEY PARK NSW 2650	58	53	52	42	59	CO1	CO1	CO1, CO2, (RO,AO)*
214377	9 BEAUTY POINT AV, TURVEY PARK NSW 2650	58	53	52	42	67	CO1	CO1	CO1, CO2, (RO,AO)*
214384	7 BEAUTY POINT AV, TURVEY PARK NSW 2650	58	53	52	42	67	CO1	CO1	CO1, CO2, (RO,AO)*
214395	9 RICHARD ST, TURVEY PARK NSW 2650	58	53	52	42	68	CO1	CO1, CO2	CO1, CO2, RO, (AO, AltA)*
214398	8 YOUNG ST, TURVEY PARK NSW 2650	58	53	52	42	67	CO1	CO1	CO1, CO2, (RO,AO)*
214399	43 COLLINS ST, TURVEY PARK NSW 2650	58	53	52	42	67	CO1	CO1	CO1, CO2, (RO,AO)*
214407	37 MACLEAY ST, TURVEY PARK NSW 2650	58	53	52	42	65	CO1	CO1	CO1, CO2, (RO,AO)*
214409	110 COLEMAN ST, TURVEY PARK NSW 2650	58	53	52	42	46	-	-	CO1
214410	20 MACLEAY ST, TURVEY PARK NSW 2650	58	53	52	42	64	CO1	CO1	CO1, CO2, (RO,AO)*
214417	44 COLLINS ST, TURVEY PARK NSW 2650	58	53	52	42	66	CO1	CO1	CO1, CO2, (RO,AO)*
214427	37-39 FLINDERS ST, TURVEY PARK NSW 2650	58	53	52	42	67	CO1	CO1	CO1, CO2, (RO,AO)*
214429	10 RICHARD ST, TURVEY PARK NSW 2650	58	53	52	42	68	CO1	CO1, CO2	CO1, CO2, RO, (AO, AltA)*
214439	38 FLINDERS ST, TURVEY PARK NSW 2650	58	53	52	42	67	CO1	CO1	CO1, CO2, (RO,AO)*
214442	3A BEAUTY POINT AV, TURVEY PARK NSW 2650	58	53	52	42	71	CO1, CO2	CO1, CO2	CO1, CO2, RO, (AO, AltA)*
214443	19 EDMONDSON ST, TURVEY PARK NSW 2650	58	53	52	42	58	CO1	CO1	CO1, CO2, (RO,AO)*

DISCLAIMER: Address data within this document is based on external sources.
SLR Consulting Pty Ltd makes no warranty regarding the data's accuracy or reliability for any purpose.

W.004 - Track Work - Peak

SLR ID	ADDRESS	NML Daytime	NML Daytime OOH	NML Evening	NML Night-time	Predicted Level LAeq(15min)	Additional Mitigation Daytime OOH	Additional Mitigation Evening *(>2 consecutive rest periods)	Additional Mitigation Night *(>2 consecutive sleep periods)
214459	41 COLLINS ST, TURVEY PARK NSW 2650	58	53	52	42	67	CO1	CO1	CO1, CO2, (RO,AO)*
214465	7 RICHARD ST, TURVEY PARK NSW 2650	58	53	52	42	68	CO1	CO1, CO2	CO1, CO2, RO, (AO, AltA)*
214479	6 YOUNG ST, TURVEY PARK NSW 2650	58	53	52	42	67	CO1	CO1	CO1, CO2, (RO,AO)*
214481	1 BURWOOD ST, TURVEY PARK NSW 2650	58	53	52	42	68	CO1	CO1, CO2	CO1, CO2, RO, (AO, AltA)*
214482	18 MACLEAY ST, TURVEY PARK NSW 2650	58	53	52	42	64	CO1	CO1	CO1, CO2, (RO,AO)*
214487	35 MACLEAY ST, TURVEY PARK NSW 2650	58	53	52	42	65	CO1	CO1	CO1, CO2, (RO,AO)*
214488	3 BURWOOD ST, TURVEY PARK NSW 2650	58	53	52	42	72	CO1, CO2	CO1, CO2	CO1, CO2, RO, (AO, AltA)*
214493	3 YOUNG ST, TURVEY PARK NSW 2650	58	53	52	42	70	CO1, CO2	CO1, CO2	CO1, CO2, RO, (AO, AltA)*
214504	5 BURWOOD ST, TURVEY PARK NSW 2650	58	53	52	42	67	CO1	CO1	CO1, CO2, (RO,AO)*
214509	36 FLINDERS ST, TURVEY PARK NSW 2650	58	53	52	42	67	CO1	CO1	CO1, CO2, (RO,AO)*
214512	42 COLLINS ST, TURVEY PARK NSW 2650	58	53	52	42	67	CO1	CO1	CO1, CO2, (RO,AO)*
214513	8 RICHARD ST, TURVEY PARK NSW 2650	58	53	52	42	69	CO1, CO2	CO1, CO2	CO1, CO2, RO, (AO, AltA)*
214515	35 FLINDERS ST, TURVEY PARK NSW 2650	58	53	52	42	69	CO1, CO2	CO1, CO2	CO1, CO2, RO, (AO, AltA)*
214519	17 EDMONDSON ST, TURVEY PARK NSW 2650	58	53	52	42	60	CO1	CO1	CO1, CO2, (RO,AO)*
214526	5 RICHARD ST, TURVEY PARK NSW 2650	58	53	52	42	69	CO1, CO2	CO1, CO2	CO1, CO2, RO, (AO, AltA)*
214536	16 RAILWAY ST, TURVEY PARK NSW 2650	58	53	52	42	62	CO1	CO1	CO1, CO2, (RO,AO)*
214539	4 YOUNG ST, TURVEY PARK NSW 2650	58	53	52	42	69	CO1, CO2	CO1, CO2	CO1, CO2, RO, (AO, AltA)*
214549	16 MACLEAY ST, TURVEY PARK NSW 2650	58	53	52	42	65	CO1	CO1	CO1, CO2, (RO,AO)*
214551	39 COLLINS ST, TURVEY PARK NSW 2650	58	53	52	42	69	CO1, CO2	CO1, CO2	CO1, CO2, RO, (AO, AltA)*
214557	33 MACLEAY ST, TURVEY PARK NSW 2650	58	53	52	42	66	CO1	CO1	CO1, CO2, (RO,AO)*
214562	1 YOUNG ST, TURVEY PARK NSW 2650	58	53	52	42	71	CO1, CO2	CO1, CO2	CO1, CO2, RO, (AO, AltA)*
214563	20 RAILWAY ST, TURVEY PARK NSW 2650	58	53	52	42	66	CO1	CO1	CO1, CO2, (RO,AO)*
214567	40 COLLINS ST, TURVEY PARK NSW 2650	58	53	52	42	68	CO1	CO1, CO2	CO1, CO2, RO, (AO, AltA)*
214570	6 RICHARD ST, TURVEY PARK NSW 2650	58	53	52	42	70	CO1, CO2	CO1, CO2	CO1, CO2, RO, (AO, AltA)*
214574	29 NORMAN ST, TURVEY PARK NSW 2650	58	53	52	42	45	-	-	CO1
214577	15 EDMONDSON ST, TURVEY PARK NSW 2650	58	53	52	42	60	CO1	CO1	CO1, CO2, (RO,AO)*
214580	3/20 RAILWAY ST, TURVEY PARK NSW 2650	58	53	52	42	67	CO1	CO1	CO1, CO2, (RO,AO)*
214585	3 RICHARD ST, TURVEY PARK NSW 2650	58	53	52	42	71	CO1, CO2	CO1, CO2	CO1, CO2, RO, (AO, AltA)*
214599	22 RAILWAY ST, TURVEY PARK NSW 2650	58	53	52	42	70	CO1, CO2	CO1, CO2	CO1, CO2, RO, (AO, AltA)*
214603	2 YOUNG ST, TURVEY PARK NSW 2650	58	53	52	42	70	CO1, CO2	CO1, CO2	CO1, CO2, RO, (AO, AltA)*
214604	33 FLINDERS ST, TURVEY PARK NSW 2650	58	53	52	42	69	CO1, CO2	CO1, CO2	CO1, CO2, RO, (AO, AltA)*
214608	ERIN EARTH 1 KILDARE ST, TURVEY PARK NSW 2	55	55	-	-	57	CO1	-	-
214612	14 MACLEAY ST, TURVEY PARK NSW 2650	58	53	52	42	66	CO1	CO1	CO1, CO2, (RO,AO)*
214617	37 COLLINS ST, TURVEY PARK NSW 2650	58	53	52	42	69	CO1, CO2	CO1, CO2	CO1, CO2, RO, (AO, AltA)*
214630	1 DOCKER ST, WAGGA WAGGA NSW 2650	58	53	52	42	46	-	-	CO1
214631	31 MACLEAY ST, TURVEY PARK NSW 2650	58	53	52	42	66	CO1	CO1	CO1, CO2, (RO,AO)*
214634	38 COLLINS ST, TURVEY PARK NSW 2650	58	53	52	42	68	CO1	CO1, CO2	CO1, CO2, RO, (AO, AltA)*
214645	13 EDMONDSON ST, TURVEY PARK NSW 2650	58	53	52	42	60	CO1	CO1	CO1, CO2, (RO,AO)*
214651	24 RAILWAY ST, TURVEY PARK NSW 2650	58	53	52	42	70	CO1, CO2	CO1, CO2	CO1, CO2, RO, (AO, AltA)*
214656	4 RICHARD ST, TURVEY PARK NSW 2650	58	53	52	42	72	CO1, CO2	CO1, CO2	CO1, CO2, RO, (AO, AltA)*
214659	28 RAILWAY ST, TURVEY PARK NSW 2650	58	53	52	42	73	CO1, CO2	CO1, CO2	CO1, CO2, RO, (AO, AltA)*
214665	1 RICHARD ST, TURVEY PARK NSW 2650	58	53	52	42	71	CO1, CO2	CO1, CO2	CO1, CO2, RO, (AO, AltA)*
214669	40 RAILWAY ST, TURVEY PARK NSW 2650	58	53	52	42	76	CO1, CO2	CO1, CO2	CO1, CO2, RO, (AO, AltA)*
214678	31 FLINDERS ST, TURVEY PARK NSW 2650	58	53	52	42	71	CO1, CO2	CO1, CO2	CO1, CO2, RO, (AO, AltA)*
214680	26 RAILWAY ST, TURVEY PARK NSW 2650	58	53	52	42	71	CO1, CO2	CO1, CO2	CO1, CO2, RO, (AO, AltA)*
214682	46 RAILWAY ST, TURVEY PARK NSW 2650	58	53	52	42	75	CO1, CO2	CO1, CO2	CO1, CO2, RO, (AO, AltA)*
214686	38 RAILWAY ST, TURVEY PARK NSW 2650	58	53	52	42	76	CO1, CO2	CO1, CO2	CO1, CO2, RO, (AO, AltA)*
214688	12 MACLEAY ST, TURVEY PARK NSW 2650	58	53	52	42	66	CO1	CO1	CO1, CO2, (RO,AO)*
214689	35 COLLINS ST, TURVEY PARK NSW 2650	58	53	52	42	70	CO1, CO2	CO1, CO2	CO1, CO2, RO, (AO, AltA)*
214690	42 RAILWAY ST, TURVEY PARK NSW 2650	58	53	52	42	74	CO1, CO2	CO1, CO2	CO1, CO2, RO, (AO, AltA)*
214697	24 NORMAN ST, TURVEY PARK NSW 2650	58	53	52	42	43	-	-	CO1
214698	36 RAILWAY ST, TURVEY PARK NSW 2650	58	53	52	42	75	CO1, CO2	CO1, CO2	CO1, CO2, RO, (AO, AltA)*
214701	44 RAILWAY ST, TURVEY PARK NSW 2650	58	53	52	42	75	CO1, CO2	CO1, CO2	CO1, CO2, RO, (AO, AltA)*
214703	1 DOCKER ST, WAGGA WAGGA NSW 2650	58	53	52	42	47	-	-	CO1
214708	48 RAILWAY ST, TURVEY PARK NSW 2650	58	53	52	42	75	CO1, CO2	CO1, CO2	CO1, CO2, RO, (AO, AltA)*
214714	30 FLINDERS ST, TURVEY PARK NSW 2650	58	53	52	42	70	CO1, CO2	CO1, CO2	CO1, CO2, RO, (AO, AltA)*
214717	11 EDMONDSON ST, TURVEY PARK NSW 2650	58	53	52	42	60	CO1	CO1	CO1, CO2, (RO,AO)*
214720	29 MACLEAY ST, TURVEY PARK NSW 2650	58	53	52	42	68	CO1	CO1, CO2	CO1, CO2, RO, (AO, AltA)*
214727	3/36 COLLINS ST, TURVEY PARK NSW 2650	58	53	52	42	60	CO1	CO1	CO1, CO2, (RO,AO)*
1111585	5/36 COLLINS ST, TURVEY PARK NSW 2650	58	53	52	42	59	CO1	CO1	CO1, CO2, (RO,AO)*
1111586	6/36 COLLINS ST, TURVEY PARK NSW 2650	58	53	52	42	57	CO1	CO1	CO1
1111587	6/36 COLLINS ST, TURVEY PARK NSW 2650	58	53	52	42	63	CO1	CO1	CO1, CO2, (RO,AO)*
1111588	36 COLLINS ST, TURVEY PARK NSW 2650	58	53	52	42	71	CO1, CO2	CO1, CO2	CO1, CO2, RO, (AO, AltA)*
214728	2 RICHARD ST, TURVEY PARK NSW 2650	58	53	52	42	72	CO1, CO2	CO1, CO2	CO1, CO2, RO, (AO, AltA)*
214730	50 RAILWAY ST, TURVEY PARK NSW 2650	58	53	52	42	75	CO1, CO2	CO1, CO2	CO1, CO2, RO, (AO, AltA)*
214736	52 RAILWAY ST, TURVEY PARK NSW 2650	58	53	52	42	75	CO1, CO2	CO1, CO2	CO1, CO2, RO, (AO, AltA)*
214737	13 INVERARY ST, TURVEY PARK NSW 2650	58	53	52	42	44	-	-	CO1
214743	7 BIMBEEN ST, TURVEY PARK NSW 2650	58	53	52	42	45	-	-	CO1
214747	10 MACLEAY ST, TURVEY PARK NSW 2650	58	53	52	42	67	CO1	CO1	CO1, CO2, (RO,AO)*
214748	29 FLINDERS ST, TURVEY PARK NSW 2650	58	53	52	42	73	CO1, CO2	CO1, CO2	CO1, CO2, RO, (AO, AltA)*
214754	31 COLLINS ST, TURVEY PARK NSW 2650	58	53	52	42	70	CO1, CO2	CO1, CO2	CO1, CO2, RO, (AO, AltA)*
214768	56 RAILWAY ST, TURVEY PARK NSW 2650	58	53	52	42	76	CO1, CO2	CO1, CO2	CO1, CO2, RO, (AO, AltA)*
214775	10 INVERARY ST, TURVEY PARK NSW 2650	58	53	52	42	44	-	-	CO1
214777	7/9 DOCKER ST, WAGGA WAGGA NSW 2650	58	53	52	42	46	-	-	CO1
214778	9 EDMONDSON ST, TURVEY PARK NSW 2650	58	53	52	42	62	CO1	CO1	CO1, CO2, (RO,AO)*
214781	54 RAILWAY ST, TURVEY PARK NSW 2650	58	53	52	42	75	CO1, CO2	CO1, CO2	CO1, CO2, RO, (AO, AltA)*
214782	28 FLINDERS ST, TURVEY PARK NSW 2650	58	53	52	42	71	CO1, CO2	CO1, CO2	CO1, CO2, RO, (AO, AltA)*
214789	58 RAILWAY ST, TURVEY PARK NSW 2650	58	53	52	42	76	CO1, CO2	CO1, CO2	CO1, CO2, RO, (AO, AltA)*
214791	33 COLLINS ST, TURVEY PARK NSW 2650	58	53	52	42	71	CO1, CO2	CO1, CO2	CO1, CO2, RO, (AO, AltA)*
214793	8 MACLEAY ST, TURVEY PARK NSW 2650	58	53	52	42	67	CO1	CO1	CO1, CO2, (RO,AO)*
214794	27 MACLEAY ST, TURVEY PARK NSW 2650	58	53	52	42	68	CO1	CO1, CO2	CO1, CO2, RO, (AO, AltA)*
214811	11 INVERARY ST, TURVEY PARK NSW 2650	58	53	52	42	45	-	-	CO1
214818	60 RAILWAY ST, TURVEY PARK NSW 2650	58	53	52	42	75	CO1, CO2	CO1, CO2	CO1, CO2, RO, (AO, AltA)*
214819	5/9 DOCKER ST, WAGGA WAGGA NSW 2650	58	53	52	42	47	-	-	CO1
214825	5 BIMBEEN ST, TURVEY PARK NSW 2650	58	53	52	42	43	-	-	CO1
214826	27 FLINDERS ST, TURVEY PARK NSW 2650	58	53	52	42	72	CO1, CO2	CO1, CO2	CO1, CO2, RO, (AO, AltA)*
214829	32 COLLINS ST, TURVEY PARK NSW 2650	58	53	52	42	71	CO1, CO2	CO1, CO2	CO1, CO2, RO, (AO, AltA)*
214831	62 RAILWAY ST, TURVEY PARK NSW 2650	58	53	52	42	75	CO1, CO2	CO1, CO2	CO1, CO2, RO, (AO, AltA)*
214833	3 DOCKER ST, WAGGA WAGGA NSW 2650	58	53	52	42	44	-	-	CO1
214847	7 EDMONDSON ST, TURVEY PARK NSW 2650	58	53	52	42	68	CO1	CO1, CO2	CO1, CO2, RO, (AO, AltA)*
214850	29 COLLINS ST, TURVEY PARK NSW 2650	58	53	52	42	71	CO1, CO2	CO1, CO2	CO1, CO2, RO, (AO, AltA)*
214853	26 FLINDERS ST, TURVEY PARK NSW 2650	58	53	52	42	73	CO1, CO2	CO1, CO2	CO1, CO2, RO, (AO, AltA)*
214860	8 INVERARY ST, TURVEY PARK NSW 2650	58	53	52	42	45	-	-	CO1
214865	6 MACLEAY ST, TURVEY PARK NSW 2650	58	53	52	42	68	CO1	CO1, CO2	CO1, CO2, RO, (AO, AltA)*
214873	66 RAILWAY ST, TURVEY PARK NSW 2650	58	53	52	42	77	CO1, CO2	CO1, CO2	CO1, CO2, RO, (AO, AltA)*
214874	68 RAILWAY ST, TURVEY PARK NSW 2650	58	53	52	42	77	CO1, CO2	CO1, CO2	CO1, CO2, RO, (AO, AltA)*
214880	27 COLLINS ST, TURVEY PARK NSW 2650	58	53	52	42	72	CO1, CO2	CO1, CO2	CO1, CO2, RO, (AO, AltA)*
214883	9 INVERARY ST, TURVEY PARK NSW 2650	58	53	52	42	46	-	-	CO1
214892	19 NORMAN ST, TURVEY PARK NSW 2650	58	53	52	42	45	-	-	CO1
214901	25 MACLEAY ST, TURVEY PARK NSW 2650	58	53	52	42	71	CO1, CO2	CO1, CO2	CO1, CO2, RO, (AO, AltA)*
214904	5 EDMONDSON ST, TURVEY PARK NSW 2650	58	53	52	42	68	CO1	CO1, CO2	CO1, CO2, RO, (AO, AltA)*
214905	5 DOCKER ST, WAGGA WAGGA NSW 2650	58	53	52	42	44	-	-	CO1
214906	20 ROMA ST, WAGGA WAGGA NSW 2650	58	53	52	42	47	-	-	CO1
214911	72 RAILWAY ST, TURVEY PARK NSW 2650	58	53	52	42	77	CO1, CO2	CO1, CO2	CO1, CO2, RO, (AO, AltA)*
214915	23 FLINDERS ST, TURVEY PARK NSW 2650	58	53	52	42	75	CO1, CO2	CO1, CO2	CO1, CO2, RO, (AO, AltA)*
214920	30 COLLINS ST, TURVEY PARK NSW 2650	58	53	52	42	72	CO1, CO2	CO1, CO2	CO1, CO2, RO, (AO, AltA)*
214921	1 KINDRA LANE, TURVEY PARK NSW 2650	58	53	52	42	65	CO1	CO1	CO1, CO2, (RO,AO)*
214926	4 MACLEAY ST, TURVEY PARK NSW 2650	58	53	52	42	69	CO1, CO2	CO1, CO2	CO1, CO2, RO, (AO, AltA)*
214928	6 INVERARY ST, TURVEY PARK NSW 2650	58	53	52	42	43	-	-	CO1
214934	25 COLLINS ST, TURVEY PARK NSW 2650	58	53	52	42	73	CO1, CO2	CO1, CO2	CO1, CO2, RO, (AO, AltA)*
214939	23 MACLEAY ST, TURVEY PARK NSW 2650	58	53	52	42	65	CO1	CO1	CO1, CO2, (RO,AO)*
214943	16 NORMAN ST, TURVEY PARK NSW 2650	58	53	52	42	45	-	-	CO1
214955	15 ROMA ST, WAGGA WAGGA NSW 2650	58	53	52	42	47	-	-	CO1
214958	7 INVERARY ST, TURVEY PARK NSW 2650	58	53	52	42	46	-	-	CO1
214959	3 EDMONDSON ST, TURVEY PARK NSW 2650	58	53	52	42	67	CO1	CO1	CO1, CO2, (RO,AO)*
214961	74 RAILWAY ST, TURVEY PARK NSW 2650	58	53	52	42	77	CO1, CO2	CO1, CO2	CO1, CO2, RO, (AO, AltA)*
214962	17 NORMAN ST, TURVEY PARK NSW 2650	58	53	52	42	44	-	-	CO1

DISCLAIMER: Address data within this document is based on external sources.
SLR Consulting Pty Ltd makes no warranty regarding the data's accuracy or reliability for any purpose.

W.004 - Track Work - Peak

SLR ID	ADDRESS	NML Daytime	NML Daytime OOH	NML Evening	NML Night-time	Predicted Level LAeq(15min)	Additional Mitigation Daytime OOH	Additional Mitigation Evening *(>2 consecutive rest periods)	Additional Mitigation Night *(>2 consecutive sleep periods)
214975	21 FLINDERS ST, TURVEY PARK NSW 2650	58	53	52	42	78	CO1, CO2	CO1, CO2, (RO)*	CO1, CO2, RO, (AO, AltA)*
214981	23 MACLEAY ST, TURVEY PARK NSW 2650	58	53	52	42	71	CO1, CO2	CO1, CO2	CO1, CO2, RO, (AO, AltA)*
214984	23 COLLINS ST, TURVEY PARK NSW 2650	58	53	52	42	74	CO1, CO2	CO1, CO2	CO1, CO2, RO, (AO, AltA)*
214990	2 MACLEAY ST, TURVEY PARK NSW 2650	58	53	52	42	71	CO1, CO2	CO1, CO2	CO1, CO2, RO, (AO, AltA)*
215001	76 RAILWAY ST, TURVEY PARK NSW 2650	58	53	52	42	77	CO1, CO2	CO1, CO2	CO1, CO2, RO, (AO, AltA)*
215002	4 INVERARY ST, TURVEY PARK NSW 2650	58	53	52	42	44	-	-	CO1
215007	7 DOCKER ST, WAGGA WAGGA NSW 2650	58	53	52	42	44	-	-	CO1
215012	14 NORMAN ST, TURVEY PARK NSW 2650	58	53	52	42	46	-	-	CO1
215023	1 EDMONDSON ST, TURVEY PARK NSW 2650	58	53	52	42	69	CO1, CO2	CO1, CO2	CO1, CO2, RO, (AO, AltA)*
215024	19 STATION PL, WAGGA WAGGA NSW 2650	70	70	-	-	85	CO1	-	-
215027	16 KILDARE ST, TURVEY PARK NSW 2650	58	53	52	42	45	-	-	CO1
215028	5 INVERARY ST, TURVEY PARK NSW 2650	58	53	52	42	47	-	-	CO1
215032	3/21 COLLINS ST, TURVEY PARK NSW 2650	58	53	52	42	78	CO1, CO2	CO1, CO2, (RO)*	CO1, CO2, RO, (AO, AltA)*
1111749	1 KILDARE ST, TURVEY PARK NSW 2650	58	53	52	42	46	-	-	CO1
1111750	1 KILDARE ST, TURVEY PARK NSW 2650	58	53	52	42	48	-	-	CO1
1111755	1 KILDARE ST, TURVEY PARK NSW 2650	58	53	52	42	50	-	-	CO1
1111751	1 KILDARE ST, TURVEY PARK NSW 2650	58	53	52	42	51	-	-	CO1
1111756	1 KILDARE ST, TURVEY PARK NSW 2650	58	53	52	42	44	-	-	CO1
1111757	1 KILDARE ST, TURVEY PARK NSW 2650	58	53	52	42	54	CO1	CO1	CO1
1111754	1 KILDARE ST, TURVEY PARK NSW 2650	58	53	52	42	50	-	-	CO1
1111753	1 KILDARE ST, TURVEY PARK NSW 2650	58	53	52	42	50	-	-	CO1
1111752	1 KILDARE ST, TURVEY PARK NSW 2650	58	53	52	42	71	CO1, CO2	CO1, CO2	CO1, CO2, RO, (AO, AltA)*
1111758	1 KILDARE ST, TURVEY PARK NSW 2650	58	53	52	42	70	CO1, CO2	CO1, CO2	CO1, CO2, RO, (AO, AltA)*
1111748	1 KILDARE ST, TURVEY PARK NSW 2650	58	53	52	42	71	CO1, CO2	CO1, CO2	CO1, CO2, RO, (AO, AltA)*
215049	4/76 BROOKONG AV, WAGGA WAGGA NSW 2650	58	53	52	42	46	-	-	CO1
215056	3/74 BROOKONG AV, WAGGA WAGGA NSW 2650	58	53	52	42	48	-	-	CO1
215059	2 INVERARY ST, TURVEY PARK NSW 2650	58	53	52	42	45	-	-	CO1
215069	12 NORMAN ST, TURVEY PARK NSW 2650	58	53	52	42	49	-	-	CO1
215072	82 RAILWAY ST, TURVEY PARK NSW 2650	58	53	52	42	76	CO1, CO2	CO1, CO2	CO1, CO2, RO, (AO, AltA)*
215075	13 NORMAN ST, TURVEY PARK NSW 2650	58	53	52	42	46	-	-	CO1
215077	80 RAILWAY ST, TURVEY PARK NSW 2650	58	53	52	42	77	CO1, CO2	CO1, CO2	CO1, CO2, RO, (AO, AltA)*
215078	84 RAILWAY ST, TURVEY PARK NSW 2650	58	53	52	42	76	CO1, CO2	CO1, CO2	CO1, CO2, RO, (AO, AltA)*
215105	3 INVERARY ST, TURVEY PARK NSW 2650	58	53	52	42	46	-	-	CO1
215108	86 RAILWAY ST, TURVEY PARK NSW 2650	58	53	52	42	76	CO1, CO2	CO1, CO2	CO1, CO2, RO, (AO, AltA)*
215120	10 NORMAN ST, TURVEY PARK NSW 2650	58	53	52	42	48	-	-	CO1
215126	88 RAILWAY ST, TURVEY PARK NSW 2650	58	53	52	42	75	CO1, CO2	CO1, CO2	CO1, CO2, RO, (AO, AltA)*
215132	90 RAILWAY ST, TURVEY PARK NSW 2650	58	53	52	42	77	CO1, CO2	CO1, CO2	CO1, CO2, RO, (AO, AltA)*
215133	11 NORMAN ST, TURVEY PARK NSW 2650	58	53	52	42	45	-	-	CO1
215135	28 HAMMOND AV, EAST WAGGA WAGGA NSW 26	58	53	52	42	44	-	-	CO1
215147	12 KILDARE ST, TURVEY PARK NSW 2650	58	53	52	42	44	-	-	CO1
215151	94 RAILWAY ST, TURVEY PARK NSW 2650	58	53	52	42	77	CO1, CO2	CO1, CO2	CO1, CO2, RO, (AO, AltA)*
215154	26 HAMMOND AV, EAST WAGGA WAGGA NSW 26	58	53	52	42	44	-	-	CO1
215160	92 RAILWAY ST, TURVEY PARK NSW 2650	58	53	52	42	77	CO1, CO2	CO1, CO2	CO1, CO2, RO, (AO, AltA)*
215161	96 RAILWAY ST, TURVEY PARK NSW 2650	58	53	52	42	76	CO1, CO2	CO1, CO2	CO1, CO2, RO, (AO, AltA)*
215163	1 ERIN ST, TURVEY PARK NSW 2650	58	53	52	42	77	CO1, CO2	CO1, CO2	CO1, CO2, RO, (AO, AltA)*
215180	3 ERIN ST, TURVEY PARK NSW 2650	58	53	52	42	77	CO1, CO2	CO1, CO2	CO1, CO2, RO, (AO, AltA)*
215181	2/74 BROOKONG AV, WAGGA WAGGA NSW 2650	58	53	52	42	47	-	-	CO1
215187	8 NORMAN ST, TURVEY PARK NSW 2650	58	53	52	42	48	-	-	CO1
215190	5 ERIN ST, TURVEY PARK NSW 2650	58	53	52	42	75	CO1, CO2	CO1, CO2	CO1, CO2, RO, (AO, AltA)*
215195	-	75	75	-	-	81	CO1	-	-
215197	9 NORMAN ST, TURVEY PARK NSW 2650	58	53	52	42	47	-	-	CO1
215201	7 ERIN ST, TURVEY PARK NSW 2650	58	53	52	42	78	CO1, CO2	CO1, CO2, (RO)*	CO1, CO2, RO, (AO, AltA)*
215210	3 CASSIDY PDE, TURVEY PARK NSW 2650	58	53	52	42	47	-	-	CO1
215216	9 ERIN ST, TURVEY PARK NSW 2650	58	53	52	42	75	CO1, CO2	CO1, CO2	CO1, CO2, RO, (AO, AltA)*
215217	10 KILDARE ST, TURVEY PARK NSW 2650	58	53	52	42	53	-	CO1	CO1
215219	11 ERIN ST, TURVEY PARK NSW 2650	58	53	52	42	74	CO1, CO2	CO1, CO2	CO1, CO2, RO, (AO, AltA)*
215235	1 CASSIDY PDE, TURVEY PARK NSW 2650	58	53	52	42	45	-	-	CO1
215243	72 BROOKONG AV, WAGGA WAGGA NSW 2650	58	53	52	42	44	-	-	CO1
215260	2 LAKE ALBERT RD, EAST WAGGA WAGGA NSW	60	60	60	45	62	CO1	CO1	CO1, CO2, (RO,AO)*
215265	6 NORMAN ST, TURVEY PARK NSW 2650	58	53	52	42	48	-	-	CO1
215269	7 NORMAN ST, TURVEY PARK NSW 2650	58	53	52	42	47	-	-	CO1
215276	66 BROOKONG AV, WAGGA WAGGA NSW 2650	58	53	52	42	48	-	-	CO1
215283	8 KILDARE ST, TURVEY PARK NSW 2650	58	53	52	42	51	-	-	CO1
215292	1/74 BROOKONG AV, WAGGA WAGGA NSW 2650	58	53	52	42	46	-	-	CO1
215297	64 BROOKONG AV, WAGGA WAGGA NSW 2650	58	53	52	42	45	-	-	CO1
215302	4 NORMAN ST, TURVEY PARK NSW 2650	58	53	52	42	47	-	-	CO1
215308	3 ROMA ST, WAGGA WAGGA NSW 2650	58	53	52	42	45	-	-	CO1
215309	5 NORMAN ST, TURVEY PARK NSW 2650	58	53	52	42	47	-	-	CO1
215310	62 BROOKONG AV, WAGGA WAGGA NSW 2650	58	53	52	42	43	-	-	CO1
215320	60 BROOKONG AV, WAGGA WAGGA NSW 2650	58	53	52	42	49	-	-	CO1
215326	6 KILDARE ST, TURVEY PARK NSW 2650	58	53	52	42	50	-	-	CO1
215334	19 STATION PL, WAGGA WAGGA NSW 2650	70	70	-	-	96	CO1, CO2	-	-
215338	7 LAKE ALBERT RD, EAST WAGGA WAGGA NSW	60	60	60	45	52	-	-	CO1
215340	56 BROOKONG AV, WAGGA WAGGA NSW 2650	58	53	52	42	48	-	-	CO1
215345	ERIN EARTH 1 KILDARE ST, TURVEY PARK NSW	55	55	-	-	58	CO1	-	-
215353	1 ROMA ST, WAGGA WAGGA NSW 2650	58	53	52	42	46	-	-	CO1
215356	3 NORMAN ST, TURVEY PARK NSW 2650	58	53	52	42	50	-	-	CO1
215360	2 NORMAN ST, TURVEY PARK NSW 2650	58	53	52	42	46	-	-	CO1
215365	4 KILDARE ST, TURVEY PARK NSW 2650	58	53	52	42	58	CO1	CO1	CO1, CO2, (RO,AO)*
215372	24-26 EDWARD ST, WAGGA WAGGA NSW 2650	70	70	-	-	76	CO1	-	-
215374	28 EDWARD ST, WAGGA WAGGA NSW 2650	70	70	-	-	77	CO1	-	-
215391	19 STATION PL, WAGGA WAGGA NSW 2650	70	70	-	-	71	CO1	-	-
215403	1 NORMAN ST, TURVEY PARK NSW 2650	58	53	52	42	48	-	-	CO1
215410	COUNTRYLINK TRAVEL CENTRE 20 STATION PL,	70	70	-	-	92	CO1, CO2	-	-
215411	54 BROOKONG AV, WAGGA WAGGA NSW 2650	58	53	52	42	49	-	-	CO1
215412	2 KILDARE ST, TURVEY PARK NSW 2650	58	53	52	42	55	CO1	CO1	CO1
215420	19 STATION PL, WAGGA WAGGA NSW 2650	70	70	-	-	107	CO1, CO2	-	-
215431	19 STATION PL, WAGGA WAGGA NSW 2650	70	70	-	-	98	CO1, CO2	-	-
215459	55 BROOKONG AV, WAGGA WAGGA NSW 2650	58	53	52	42	45	-	-	CO1
215460	48 BROOKONG AV, WAGGA WAGGA NSW 2650	58	53	52	42	48	-	-	CO1
215466	57 BROOKONG AV, WAGGA WAGGA NSW 2650	58	53	52	42	43	-	-	CO1
215469	53 BROOKONG AV, WAGGA WAGGA NSW 2650	58	53	52	42	46	-	-	CO1
215474	18-20 DOCKER ST, WAGGA WAGGA NSW 2650	56	51	50	43	46	-	-	CO1
215483	51 BROOKONG AV, WAGGA WAGGA NSW 2650	58	53	52	42	46	-	-	CO1
215490	59 BROOKONG AV, WAGGA WAGGA NSW 2650	58	53	52	42	46	-	-	CO1
215491	46 BROOKONG AV, WAGGA WAGGA NSW 2650	58	53	52	42	46	-	-	CO1
215498	49 BROOKONG AV, WAGGA WAGGA NSW 2650	58	53	52	42	46	-	-	CO1
215499	44 BROOKONG AV, WAGGA WAGGA NSW 2650	58	53	52	42	50	-	-	CO1
215503	67 BROOKONG AV, WAGGA WAGGA NSW 2650	58	53	52	42	45	-	-	CO1
215504	ERIN EARTH 1 KILDARE ST, TURVEY PARK NSW	55	55	-	-	62	CO1	-	-
215505	28 EDWARD ST, WAGGA WAGGA NSW 2650	70	70	-	-	71	CO1	-	-
215507	47 BROOKONG AV, WAGGA WAGGA NSW 2650	58	53	52	42	46	-	-	CO1
215522	45 BROOKONG AV, WAGGA WAGGA NSW 2650	58	53	52	42	46	-	-	CO1
215523	30 EDWARD ST, WAGGA WAGGA NSW 2650	70	70	-	-	74	CO1	-	-
215531	9 LEWISHAM AV, WAGGA WAGGA NSW 2650	56	51	50	43	45	-	-	CO1
215532	73 BROOKONG AV, WAGGA WAGGA NSW 2650	58	53	52	42	45	-	-	CO1
215533	42 BROOKONG AV, WAGGA WAGGA NSW 2650	58	53	52	42	50	-	-	CO1
215540	40 BROOKONG AV, WAGGA WAGGA NSW 2650	58	53	52	42	50	-	-	CO1
215543	43 BROOKONG AV, WAGGA WAGGA NSW 2650	58	53	52	42	47	-	-	CO1
215547	75 BROOKONG AV, WAGGA WAGGA NSW 2650	58	53	52	42	44	-	-	CO1
215551	14 STATION PL, WAGGA WAGGA NSW 2650	58	53	52	42	81	CO1, CO2	CO1, CO2, (RO)*	CO1, CO2, RO, (AO, AltA)*
215560	2 MASON ST, EAST WAGGA WAGGA NSW 2650	58	53	52	42	46	-	-	CO1
215566	41 BROOKONG AV, WAGGA WAGGA NSW 2650	58	53	52	42	47	-	-	CO1
215570	36 BROOKONG AV, WAGGA WAGGA NSW 2650	58	53	52	42	53	-	CO1	CO1
215575	18 STATION PL, WAGGA WAGGA NSW 2650	70	70	-	-	84	CO1	-	-
215578	2 MURRAY ST, WAGGA WAGGA NSW 2650	58	53	52	42	49	-	-	CO1
215586	17 STATION PL, WAGGA WAGGA NSW 2650	70	70	-	-	75	CO1	-	-

DISCLAIMER: Address data within this document is based on external sources.
SLR Consulting Pty Ltd makes no warranty regarding the data's
accuracy or reliability for any purpose.

W.004 - Track Work - Peak

SLR ID	ADDRESS	NML Daytime	NML Daytime OOH	NML Evening	NML Night-time	Predicted Level LAeq(15min)	Additional Mitigation Daytime OOH	Additional Mitigation Evening *(>2 consecutive rest periods)	Additional Mitigation Night *(>2 consecutive sleep periods)
215590	96 EDWARD ST, WAGGA WAGGA NSW 2650	70	70	-	-	78	CO1	-	-
215600	4 MASON ST, EAST WAGGA WAGGA NSW 2650	58	53	52	42	47	-	-	CO1
215615	34 BROOKONG AV, WAGGA WAGGA NSW 2650	58	53	52	42	50	-	-	CO1
215618	32 BROOKONG AV, WAGGA WAGGA NSW 2650	58	53	52	42	53	-	CO1	CO1
215628	22 DOCKER ST, WAGGA WAGGA NSW 2650	56	51	50	43	45	-	-	CO1
215648	2 LONERGAN PL, EAST WAGGA WAGGA NSW 26	58	53	52	42	48	-	-	CO1
215652	4 MURRAY ST, WAGGA WAGGA NSW 2650	58	53	52	42	50	-	-	CO1
215654	30 BROOKONG AV, WAGGA WAGGA NSW 2650	58	53	52	42	52	-	-	CO1
215667	11 LEWISHAM AV, WAGGA WAGGA NSW 2650	56	51	50	43	46	-	-	CO1
215672	28 BROOKONG AV, WAGGA WAGGA NSW 2650	58	53	52	42	51	-	-	CO1
215677	6 MASON ST, EAST WAGGA WAGGA NSW 2650	58	53	52	42	46	-	-	CO1
215679	17 MASON ST, EAST WAGGA WAGGA NSW 2650	58	53	52	42	45	-	-	CO1
215684	24 DOCKER ST, WAGGA WAGGA NSW 2650	56	51	50	43	45	-	-	CO1
215685	9-15 STATION PL, WAGGA WAGGA NSW 2650	70	70	-	-	72	CO1	-	-
215689	6 STATION PL, WAGGA WAGGA NSW 2650	45	45	-	-	73	CO1, CO2	-	-
215695	37 BROOKONG AV, WAGGA WAGGA NSW 2650	58	53	52	42	51	-	-	CO1
215706	35 BROOKONG AV, WAGGA WAGGA NSW 2650	58	53	52	42	51	-	-	CO1
215708	2 DONNELLY AV, WAGGA WAGGA NSW 2650	58	53	52	42	77	CO1, CO2	CO1, CO2	CO1, CO2, RO, (AO, AltA)*
215709	10 LONERGAN PL, EAST WAGGA WAGGA NSW 2	58	53	52	42	46	-	-	CO1
215717	BUILDING 3 UNIT 105 1 FLINDERS ST, WAGGA WA	58	53	52	42	67	CO1	CO1	CO1, CO2, (RO,AO)*
1111589	BUILDING 1 UNIT 102 1 FLINDERS ST, WAGGA WA	58	53	52	42	68	CO1	CO1, CO2	CO1, CO2, RO, (AO, AltA)*
215721	24 BROOKONG AV, WAGGA WAGGA NSW 2650	58	53	52	42	52	-	-	CO1
215724	4 DONNELLY AV, WAGGA WAGGA NSW 2650	58	53	52	42	75	CO1, CO2	CO1, CO2	CO1, CO2, RO, (AO, AltA)*
215725	6 DONNELLY AV, WAGGA WAGGA NSW 2650	58	53	52	42	73	CO1, CO2	CO1, CO2	CO1, CO2, RO, (AO, AltA)*
215726	33 BROOKONG AV, WAGGA WAGGA NSW 2650	58	53	52	42	50	-	-	CO1
215731	8 DONNELLY AV, WAGGA WAGGA NSW 2650	58	53	52	42	72	CO1, CO2	CO1, CO2	CO1, CO2, RO, (AO, AltA)*
215746	12 DONNELLY AV, WAGGA WAGGA NSW 2650	58	53	52	42	69	CO1, CO2	CO1, CO2	CO1, CO2, RO, (AO, AltA)*
215748	104 EDWARD ST, WAGGA WAGGA NSW 2650	60	60	60	45	68	CO1	CO1	CO1, CO2, (RO,AO)*
215749	22 BROOKONG AV, WAGGA WAGGA NSW 2650	58	53	52	42	56	CO1	CO1	CO1
215750	10 DONNELLY AV, WAGGA WAGGA NSW 2650	58	53	52	42	70	CO1, CO2	CO1, CO2	CO1, CO2, RO, (AO, AltA)*
215751	31 BROOKONG AV, WAGGA WAGGA NSW 2650	58	53	52	42	49	-	-	CO1
215752	29 BROOKONG AV, WAGGA WAGGA NSW 2650	58	53	52	42	49	-	-	CO1
215759	6 MURRAY ST, WAGGA WAGGA NSW 2650	58	53	52	42	51	-	-	CO1
215760	2-4 STATION PL, WAGGA WAGGA NSW 2650	45	45	-	-	69	CO1, CO2	-	-
215762	27 BROOKONG AV, WAGGA WAGGA NSW 2650	58	53	52	42	51	-	-	CO1
215771	12 LONERGAN PL, EAST WAGGA WAGGA NSW 2	58	53	52	42	45	-	-	CO1
215781	25 BROOKONG AV, WAGGA WAGGA NSW 2650	58	53	52	42	52	-	-	CO1
215791	1 YATHONG ST, WAGGA WAGGA NSW 2650	58	53	52	42	48	-	-	CO1
215794	1 FLINDERS ST, WAGGA WAGGA NSW 2650	58	53	52	42	67	CO1	CO1	CO1, CO2, (RO,AO)*
215799	2 LITTLE BEST ST, WAGGA WAGGA NSW 2650	58	53	52	42	72	CO1, CO2	CO1, CO2	CO1, CO2, RO, (AO, AltA)*
215800	8 MURRAY ST, WAGGA WAGGA NSW 2650	58	53	52	42	50	-	-	CO1
215802	3 YATHONG ST, WAGGA WAGGA NSW 2650	58	53	52	42	49	-	-	CO1
215804	5 YATHONG ST, WAGGA WAGGA NSW 2650	58	53	52	42	46	-	-	CO1
215807	23 BROOKONG AV, WAGGA WAGGA NSW 2650	58	53	52	42	51	-	-	CO1
215809	104 EDWARD ST, WAGGA WAGGA NSW 2650	60	60	60	45	59	-	-	CO1
215812	9 MURRAY ST, WAGGA WAGGA NSW 2650	58	53	52	42	44	-	-	CO1
215816	19 MASON ST, EAST WAGGA WAGGA NSW 2650	58	53	52	42	45	-	-	CO1
215820	21 BROOKONG AV, WAGGA WAGGA NSW 2650	58	53	52	42	49	-	-	CO1
215827	14 LONERGAN PL, EAST WAGGA WAGGA NSW 2	58	53	52	42	44	-	-	CO1
215835	1 FOX ST, WAGGA WAGGA NSW 2650	58	53	52	42	58	CO1	CO1	CO1, CO2, (RO,AO)*
215836	19 BROOKONG AV, WAGGA WAGGA NSW 2650	58	53	52	42	48	-	-	CO1
215837	7 YATHONG ST, WAGGA WAGGA NSW 2650	58	53	52	42	50	-	-	CO1
215843	17 BROOKONG AV, WAGGA WAGGA NSW 2650	58	53	52	42	47	-	-	CO1
215846	4 LITTLE BEST ST, WAGGA WAGGA NSW 2650	58	53	52	42	73	CO1, CO2	CO1, CO2	CO1, CO2, RO, (AO, AltA)*
215849	18 BROOKONG AV, WAGGA WAGGA NSW 2650	58	53	52	42	52	-	-	CO1
215853	10 MURRAY ST, WAGGA WAGGA NSW 2650	58	53	52	42	50	-	-	CO1
215866	21 MASON ST, EAST WAGGA WAGGA NSW 2650	58	53	52	42	44	-	-	CO1
215869	50 MORGAN ST, WAGGA WAGGA NSW 2650	65	65	65	-	66	CO1	CO1	-
215874	188 EDWARD ST, WAGGA WAGGA NSW 2650	58	53	52	42	62	CO1	CO1	CO1, CO2, (RO,AO)*
215888	15 BROOKONG AV, WAGGA WAGGA NSW 2650	58	53	52	42	51	-	-	CO1
215892	6 LITTLE BEST ST, WAGGA WAGGA NSW 2650	58	53	52	42	68	CO1	CO1, CO2	CO1, CO2, RO, (AO, AltA)*
215900	16 BROOKONG AV, WAGGA WAGGA NSW 2650	58	53	52	42	49	-	-	CO1
215902	13 BROOKONG AV, WAGGA WAGGA NSW 2650	58	53	52	42	52	-	-	CO1
215908	3 FOX ST, WAGGA WAGGA NSW 2650	58	53	52	42	59	CO1	CO1	CO1, CO2, (RO,AO)*
215919	12 MURRAY ST, WAGGA WAGGA NSW 2650	58	53	52	42	49	-	-	CO1
215921	14 MASON ST, EAST WAGGA WAGGA NSW 2650	58	53	52	42	43	-	-	CO1
215922	23 MASON ST, EAST WAGGA WAGGA NSW 2650	58	53	52	42	44	-	-	CO1
215923	13 MURRAY ST, WAGGA WAGGA NSW 2650	58	53	52	42	49	-	-	CO1
215924	11 BROOKONG AV, WAGGA WAGGA NSW 2650	58	53	52	42	52	-	-	CO1
215925	140 EDWARD ST, WAGGA WAGGA NSW 2650	55	55	-	-	73	CO1, CO2	-	-
1111767	140 EDWARD ST, WAGGA WAGGA NSW 2650	55	55	-	-	74	CO1, CO2	-	-
215933	8 LITTLE BEST ST, WAGGA WAGGA NSW 2650	58	53	52	42	68	CO1	CO1, CO2	CO1, CO2, RO, (AO, AltA)*
215942	9 BROOKONG AV, WAGGA WAGGA NSW 2650	58	53	52	42	48	-	-	CO1
215954	14 BROOKONG AV, WAGGA WAGGA NSW 2650	58	53	52	42	49	-	-	CO1
215956	188 EDWARD ST, WAGGA WAGGA NSW 2650	58	53	52	42	58	CO1	CO1	CO1, CO2, (RO,AO)*
215958	7 LANGDON AV, WAGGA WAGGA NSW 2650	58	53	52	42	52	-	-	CO1
215977	16 MASON ST, EAST WAGGA WAGGA NSW 2650	58	53	52	42	43	-	-	CO1
215984	5 FOX ST, WAGGA WAGGA NSW 2650	58	53	52	42	54	CO1	CO1	CO1
215985	14 MURRAY ST, WAGGA WAGGA NSW 2650	58	53	52	42	48	-	-	CO1
215988	15 MURRAY ST, WAGGA WAGGA NSW 2650	58	53	52	42	46	-	-	CO1
215994	25 MASON ST, EAST WAGGA WAGGA NSW 2650	58	53	52	42	44	-	-	CO1
216006	7 BROOKONG AV, WAGGA WAGGA NSW 2650	58	53	52	42	51	-	-	CO1
216007	10 SALMON ST, WAGGA WAGGA NSW 2650	58	53	52	42	47	-	-	CO1
216022	4/7 LANGDON AV, WAGGA WAGGA NSW 2650	58	53	52	42	51	-	-	CO1
216023	2 YABTREE ST, WAGGA WAGGA NSW 2650	58	53	52	42	46	-	-	CO1
216024	12 BROOKONG AV, WAGGA WAGGA NSW 2650	58	53	52	42	54	CO1	CO1	CO1
216026	188 EDWARD ST, WAGGA WAGGA NSW 2650	58	53	52	42	47	-	-	CO1
216028	18 MASON ST, EAST WAGGA WAGGA NSW 2650	58	53	52	42	43	-	-	CO1
216039	4 YABTREE ST, WAGGA WAGGA NSW 2650	58	53	52	42	46	-	-	CO1
216042	16 MURRAY ST, WAGGA WAGGA NSW 2650	58	53	52	42	50	-	-	CO1
216045	8/5 LANGDON AV, WAGGA WAGGA NSW 2650	58	53	52	42	52	-	-	CO1
216053	6 SALMON ST, WAGGA WAGGA NSW 2650	58	53	52	42	49	-	-	CO1
216054	8 SALMON ST, WAGGA WAGGA NSW 2650	58	53	52	42	49	-	-	CO1
216055	27 MASON ST, EAST WAGGA WAGGA NSW 2650	58	53	52	42	43	-	-	CO1
216056	6 YABTREE ST, WAGGA WAGGA NSW 2650	58	53	52	42	44	-	-	CO1
216060	156 EDWARD ST, WAGGA WAGGA NSW 2650	58	53	52	42	67	CO1	CO1	CO1, CO2, (RO,AO)*
216069	8 YABTREE ST, WAGGA WAGGA NSW 2650	58	53	52	42	45	-	-	CO1
216073	3/12 SALMON ST, WAGGA WAGGA NSW 2650	58	53	52	42	53	-	CO1	CO1
216085	158 EDWARD ST, WAGGA WAGGA NSW 2650	58	53	52	42	63	CO1	CO1	CO1, CO2, (RO,AO)*
216088	4 SALMON ST, WAGGA WAGGA NSW 2650	58	53	52	42	49	-	-	CO1
216094	160 EDWARD ST, WAGGA WAGGA NSW 2650	58	53	52	42	63	CO1	CO1	CO1, CO2, (RO,AO)*
216099	162 EDWARD ST, WAGGA WAGGA NSW 2650	58	53	52	42	57	CO1	CO1	CO1
216103	164 EDWARD ST, WAGGA WAGGA NSW 2650	58	53	52	42	57	CO1	CO1	CO1
216107	168 EDWARD ST, WAGGA WAGGA NSW 2650	58	53	52	42	56	CO1	CO1	CO1
216115	2A SALMON ST, WAGGA WAGGA NSW 2650	58	53	52	42	49	-	-	CO1
216117	166 EDWARD ST, WAGGA WAGGA NSW 2650	58	53	52	42	55	CO1	CO1	CO1
216122	2 SALMON ST, WAGGA WAGGA NSW 2650	58	53	52	42	52	-	-	CO1
216127	8 BROOKONG AV, WAGGA WAGGA NSW 2650	58	53	52	42	50	-	-	CO1
216128	170 EDWARD ST, WAGGA WAGGA NSW 2650	58	53	52	42	57	CO1	CO1	CO1
216134	19 MURRAY ST, WAGGA WAGGA NSW 2650	58	53	52	42	47	-	-	CO1
216143	3/5 LANGDON AV, WAGGA WAGGA NSW 2650	58	53	52	42	53	-	CO1	CO1
216146	18 MURRAY ST, WAGGA WAGGA NSW 2650	58	53	52	42	48	-	-	CO1
216158	188 EDWARD ST, WAGGA WAGGA NSW 2650	55	55	55	-	56	CO1	CO1	-
216160	31 MASON ST, EAST WAGGA WAGGA NSW 2650	58	53	52	42	44	-	-	CO1
216165	8 SALMON ST, WAGGA WAGGA NSW 2650	58	53	52	42	46	-	-	CO1
216181	2 PETER ST, WAGGA WAGGA NSW 2650	58	53	52	42	66	CO1	CO1	CO1, CO2, (RO,AO)*
216186	127 EDWARD ST, WAGGA WAGGA NSW 2650	60	60	60	45	68	CO1	CO1	CO1, CO2, (RO,AO)*

DISCLAIMER: Address data within this document is based on external sources.
SLR Consulting Pty Ltd makes no warranty regarding the data's
accuracy or reliability for any purpose.

W.004 - Track Work - Peak

SLR ID	ADDRESS	NML Daytime	NML Daytime OOH	NML Evening	NML Night-time	Predicted Level LAeq(15min)	Additional Mitigation Daytime OOH	Additional Mitigation Evening *(>2 consecutive rest periods)	Additional Mitigation Night *(>2 consecutive sleep periods)
216191	12 FITZHARDINGE ST, WAGGA WAGGA NSW 265	58	53	52	42	46	-	-	CO1
216194	26 LONERGAN PL, EAST WAGGA WAGGA NSW 2	58	53	52	42	45	-	-	CO1
216196	1 YABTREE ST, WAGGA WAGGA NSW 2650	58	53	52	42	47	-	-	CO1
216200	21 MURRAY ST, WAGGA WAGGA NSW 2650	58	53	52	42	51	-	-	CO1
216204	20 MURRAY ST, WAGGA WAGGA NSW 2650	58	53	52	42	47	-	-	CO1
216213	3 YABTREE ST, WAGGA WAGGA NSW 2650	58	53	52	42	49	-	-	CO1
216217	5 YABTREE ST, WAGGA WAGGA NSW 2650	58	53	52	42	49	-	-	CO1
216224	7 YABTREE ST, WAGGA WAGGA NSW 2650	58	53	52	42	49	-	-	CO1
216226	4 PETER ST, WAGGA WAGGA NSW 2650	58	53	52	42	65	CO1	CO1	CO1, CO2, (RO,AO)*
216229	33 MASON ST, EAST WAGGA WAGGA NSW 2650	58	53	52	42	44	-	-	CO1
216239	1/6 LANGDON AV, WAGGA WAGGA NSW 2650	58	53	52	42	48	-	-	CO1
1111655	3/6 LANGDON AV, WAGGA WAGGA NSW 2650	58	53	52	42	48	-	-	CO1
216245	131A EDWARD ST, WAGGA WAGGA NSW 2650	58	53	52	42	59	CO1	CO1	CO1, CO2, (RO,AO)*
216256	196 EDWARD ST, WAGGA WAGGA NSW 2650	58	53	52	42	54	CO1	CO1	CO1
216264	22 MURRAY ST, WAGGA WAGGA NSW 2650	58	53	52	42	44	-	-	CO1
216265	28 LONERGAN PL, EAST WAGGA WAGGA NSW 2	58	53	52	42	45	-	-	CO1
216272	198 EDWARD ST, WAGGA WAGGA NSW 2650	58	53	52	42	50	-	-	CO1
216281	133 EDWARD ST, WAGGA WAGGA NSW 2650	58	53	52	42	61	CO1	CO1	CO1, CO2, (RO,AO)*
216284	6 PETER ST, WAGGA WAGGA NSW 2650	58	53	52	42	65	CO1	CO1	CO1, CO2, (RO,AO)*
216290	3 LANGDON AV, WAGGA WAGGA NSW 2650	58	53	52	42	53	-	CO1	CO1
216292	202 EDWARD ST, WAGGA WAGGA NSW 2650	58	53	52	42	51	-	-	CO1
216294	206 EDWARD ST, WAGGA WAGGA NSW 2650	58	53	52	42	48	-	-	CO1
216295	35 MASON ST, EAST WAGGA WAGGA NSW 2650	58	53	52	42	43	-	-	CO1
216298	153 EDWARD ST, WAGGA WAGGA NSW 2650	58	53	52	42	64	CO1	CO1	CO1, CO2, (RO,AO)*
216306	23 MURRAY ST, WAGGA WAGGA NSW 2650	58	53	52	42	49	-	-	CO1
216308	204 EDWARD ST, WAGGA WAGGA NSW 2650	58	53	52	42	49	-	-	CO1
216315	8 PETER ST, WAGGA WAGGA NSW 2650	58	53	52	42	64	CO1	CO1	CO1, CO2, (RO,AO)*
216323	157 EDWARD ST, WAGGA WAGGA NSW 2650	58	53	52	42	64	CO1	CO1	CO1, CO2, (RO,AO)*
216324	30 LONERGAN PL, EAST WAGGA WAGGA NSW 2	58	53	52	42	44	-	-	CO1
216325	210 EDWARD ST, WAGGA WAGGA NSW 2650	58	53	52	42	48	-	-	CO1
216327	208 EDWARD ST, WAGGA WAGGA NSW 2650	58	53	52	42	49	-	-	CO1
216331	4 LANGDON AV, WAGGA WAGGA NSW 2650	58	53	52	42	48	-	-	CO1
216333	161 EDWARD ST, WAGGA WAGGA NSW 2650	58	53	52	42	57	CO1	CO1	CO1
216334	1/34 HIGGINS AV, WAGGA WAGGA NSW 2650	58	53	52	42	48	-	-	CO1
216342	214 EDWARD ST, WAGGA WAGGA NSW 2650	58	53	52	42	52	-	-	CO1
216345	18 FITZHARDINGE ST, WAGGA WAGGA NSW 265	70	70	-	-	55	-	-	CO1
1111926	18 FITZHARDINGE ST, WAGGA WAGGA NSW 265	58	53	52	42	47	-	-	CO1
216346	131A EDWARD ST, WAGGA WAGGA NSW 2650	58	53	52	42	57	CO1	CO1	CO1
216352	1 LANGDON AV, WAGGA WAGGA NSW 2650	58	53	52	42	46	-	-	CO1
216357	212 EDWARD ST, WAGGA WAGGA NSW 2650	58	53	52	42	51	-	-	CO1
216360	163 EDWARD ST, WAGGA WAGGA NSW 2650	58	53	52	42	56	CO1	CO1	CO1
216370	218 EDWARD ST, WAGGA WAGGA NSW 2650	58	53	52	42	48	-	-	CO1
216373	216 EDWARD ST, WAGGA WAGGA NSW 2650	58	53	52	42	47	-	-	CO1
216378	10 PETER ST, WAGGA WAGGA NSW 2650	58	53	52	42	64	CO1	CO1	CO1, CO2, (RO,AO)*
216381	3/2 LANGDON AV, WAGGA WAGGA NSW 2650	58	53	52	42	48	-	-	CO1
216390	220 EDWARD ST, WAGGA WAGGA NSW 2650	58	53	52	42	46	-	-	CO1
216391	1/173 EDWARD ST, WAGGA WAGGA NSW 2650	58	53	52	42	55	CO1	CO1	CO1
216398	224 EDWARD ST, WAGGA WAGGA NSW 2650	58	53	52	42	49	-	-	CO1
216400	222 EDWARD ST, WAGGA WAGGA NSW 2650	58	53	52	42	52	-	-	CO1
216401	WOMBOY 5/165 EDWARD ST, WAGGA WAGGA NS	58	53	52	42	61	CO1	CO1	CO1, CO2, (RO,AO)*
216402	39 MASON ST, EAST WAGGA WAGGA NSW 2650	58	53	52	42	43	-	-	CO1
216404	8 BEST ST, WAGGA WAGGA NSW 2650	58	53	52	42	65	CO1	CO1	CO1, CO2, (RO,AO)*
216408	1/32 LONERGAN PL, EAST WAGGA WAGGA NSW	58	53	52	42	43	-	-	CO1
216412	226 EDWARD ST, WAGGA WAGGA NSW 2650	58	53	52	42	50	-	-	CO1
216419	228 EDWARD ST, WAGGA WAGGA NSW 2650	58	53	52	42	45	-	-	CO1
216432	1/32 HIGGINS AV, WAGGA WAGGA NSW 2650	58	53	52	42	47	-	-	CO1
216433	9 BEST ST, WAGGA WAGGA NSW 2650	58	53	52	42	57	CO1	CO1	CO1
216434	177 EDWARD ST, WAGGA WAGGA NSW 2650	58	53	52	42	54	CO1	CO1	CO1
216437	12 PETER ST, WAGGA WAGGA NSW 2650	58	53	52	42	64	CO1	CO1	CO1, CO2, (RO,AO)*
216440	232 EDWARD ST, WAGGA WAGGA NSW 2650	58	53	52	42	45	-	-	CO1
216448	175 EDWARD ST, WAGGA WAGGA NSW 2650	58	53	52	42	58	CO1	CO1	CO1, CO2, (RO,AO)*
216457	22 FITZHARDINGE ST, WAGGA WAGGA NSW 265	58	53	52	42	50	-	-	CO1
216464	179 EDWARD ST, WAGGA WAGGA NSW 2650	58	53	52	42	54	CO1	CO1	CO1
216470	41 MASON ST, EAST WAGGA WAGGA NSW 2650	58	53	52	42	43	-	-	CO1
216471	181 EDWARD ST, WAGGA WAGGA NSW 2650	58	53	52	42	54	CO1	CO1	CO1
216472	173 EDWARD ST, WAGGA WAGGA NSW 2650	58	53	52	42	50	-	-	CO1
216473	240 EDWARD ST, WAGGA WAGGA NSW 2650	58	53	52	42	46	-	-	CO1
216474	234 EDWARD ST, WAGGA WAGGA NSW 2650	58	53	52	42	47	-	-	CO1
216479	238 EDWARD ST, WAGGA WAGGA NSW 2650	58	53	52	42	48	-	-	CO1
216480	189 EDWARD ST, WAGGA WAGGA NSW 2650	58	53	52	42	53	-	CO1	CO1
216481	236 EDWARD ST, WAGGA WAGGA NSW 2650	58	53	52	42	48	-	-	CO1
216482	30 HIGGINS AV, WAGGA WAGGA NSW 2650	58	53	52	42	49	-	-	CO1
216485	12 BEST ST, WAGGA WAGGA NSW 2650	58	53	52	42	53	-	CO1	CO1
216486	191 EDWARD ST, WAGGA WAGGA NSW 2650	58	53	52	42	51	-	-	CO1
216487	11A BEST ST, WAGGA WAGGA NSW 2650	58	53	52	42	57	CO1	CO1	CO1
216494	2/35 HIGGINS AV, WAGGA WAGGA NSW 2650	58	53	52	42	52	-	-	CO1
1111656	2/35 HIGGINS AV, WAGGA WAGGA NSW 2650	58	53	52	42	51	-	-	CO1
216496	24 FITZHARDINGE ST, WAGGA WAGGA NSW 265	58	53	52	42	48	-	-	CO1
216498	14 PETER ST, WAGGA WAGGA NSW 2650	58	53	52	42	63	CO1	CO1	CO1, CO2, (RO,AO)*
216506	5/34-36 LONERGAN PL, EAST WAGGA WAGGA NS	58	53	52	42	44	-	-	CO1
216510	242 EDWARD ST, WAGGA WAGGA NSW 2650	58	53	52	42	45	-	-	CO1
216518	2/28 HIGGINS AV, WAGGA WAGGA NSW 2650	58	53	52	42	48	-	-	CO1
216520	7 FOX ST, WAGGA WAGGA NSW 2650	58	53	52	42	57	CO1	CO1	CO1
1111560	4/4-6 THORNE ST, WAGGA WAGGA NSW 2650	58	53	52	42	54	CO1	CO1	CO1
1111561	4/4-6 THORNE ST, WAGGA WAGGA NSW 2650	58	53	52	42	54	CO1	CO1	CO1
1111562	4-6 THORNE ST, WAGGA WAGGA NSW 2650	58	53	52	42	54	CO1	CO1	CO1
216521	2/4-6 THORNE ST, WAGGA WAGGA NSW 2650	58	53	52	42	58	CO1	CO1	CO1, CO2, (RO,AO)*
216530	33 HIGGINS AV, WAGGA WAGGA NSW 2650	58	53	52	42	51	-	-	CO1
216539	26 HIGGINS AV, WAGGA WAGGA NSW 2650	58	53	52	42	46	-	-	CO1
216540	14 BEST ST, WAGGA WAGGA NSW 2650	58	53	52	42	59	CO1	CO1	CO1, CO2, (RO,AO)*
216547	13 BEST ST, WAGGA WAGGA NSW 2650	58	53	52	42	60	CO1	CO1	CO1, CO2, (RO,AO)*
216555	2/34-36 LONERGAN PL, EAST WAGGA WAGGA NS	58	53	52	42	43	-	-	CO1
216557	31 HIGGINS AV, WAGGA WAGGA NSW 2650	58	53	52	42	51	-	-	CO1
216558	9 FOX ST, WAGGA WAGGA NSW 2650	58	53	52	42	54	CO1	CO1	CO1
216561	20 PETER ST, WAGGA WAGGA NSW 2650	58	53	52	42	65	CO1	CO1	CO1, CO2, (RO,AO)*
216564	10 FOX ST, WAGGA WAGGA NSW 2650	58	53	52	42	55	CO1	CO1	CO1
1111563	209A EDWARD ST, WAGGA WAGGA NSW 2650	58	53	52	42	49	-	-	CO1
216585	16 BEST ST, WAGGA WAGGA NSW 2650	58	53	52	42	62	CO1	CO1	CO1, CO2, (RO,AO)*
216587	4/11 FOX ST, WAGGA WAGGA NSW 2650	58	53	52	42	52	-	-	CO1
216589	8 THORNE ST, WAGGA WAGGA NSW 2650	58	53	52	42	54	CO1	CO1	CO1
216596	29 HIGGINS AV, WAGGA WAGGA NSW 2650	58	53	52	42	50	-	-	CO1
216603	17 BEST ST, WAGGA WAGGA NSW 2650	58	53	52	42	57	CO1	CO1	CO1
216605	2/11 FOX ST, WAGGA WAGGA NSW 2650	58	53	52	42	51	-	-	CO1
216623	9 THORNE ST, WAGGA WAGGA NSW 2650	58	53	52	42	48	-	-	CO1
216624	12 FOX ST, WAGGA WAGGA NSW 2650	58	53	52	42	54	CO1	CO1	CO1
216626	22 PETER ST, WAGGA WAGGA NSW 2650	58	53	52	42	62	CO1	CO1	CO1, CO2, (RO,AO)*
216633	22 HIGGINS AV, WAGGA WAGGA NSW 2650	58	53	52	42	46	-	-	CO1
216638	215 EDWARD ST, WAGGA WAGGA NSW 2650	58	53	52	42	43	-	-	CO1
216642	12 FOX ST, WAGGA WAGGA NSW 2650	58	53	52	42	55	CO1	CO1	CO1
216643	18 BEST ST, WAGGA WAGGA NSW 2650	58	53	52	42	61	CO1	CO1	CO1, CO2, (RO,AO)*
1111657	1/53-57 TARCUTTA ST, WAGGA WAGGA NSW 265	58	53	52	42	51	-	-	CO1
1111658	2/53-57 TARCUTTA ST, WAGGA WAGGA NSW 265	58	53	52	42	51	-	-	CO1
1111659	3/53-57 TARCUTTA ST, WAGGA WAGGA NSW 265	58	53	52	42	51	-	-	CO1
1111660	4/53-57 TARCUTTA ST, WAGGA WAGGA NSW 265	58	53	52	42	51	-	-	CO1
1111661	5/53-57 TARCUTTA ST, WAGGA WAGGA NSW 265	58	53	52	42	52	-	-	CO1
1111662	6/53-57 TARCUTTA ST, WAGGA WAGGA NSW 265	58	53	52	42	52	-	-	CO1
216647	7/53-57 TARCUTTA ST, WAGGA WAGGA NSW 265	58	53	52	42	52	-	-	CO1

DISCLAIMER: Address data within this document is based on external sources.
SLR Consulting Pty Ltd makes no warranty regarding the data's accuracy or reliability for any purpose.

W.004 - Track Work - Peak

SLR ID	ADDRESS	NML Daytime	NML Daytime OOH	NML Evening	NML Night-time	Predicted Level LAeq(15min)	Additional Mitigation Daytime OOH	Additional Mitigation Evening *(>2 consecutive rest periods)	Additional Mitigation Night *(>2 consecutive sleep periods)
216649	4/11 FOX ST, WAGGA WAGGA NSW 2650	58	53	52	42	53	-	CO1	CO1
216651	10 THORNE ST, WAGGA WAGGA NSW 2650	58	53	52	42	49	-	-	CO1
216655	215-217 EDWARD ST, WAGGA WAGGA NSW 2650	58	53	52	42	51	-	-	CO1
216657	1/11 FOX ST, WAGGA WAGGA NSW 2650	58	53	52	42	50	-	-	CO1
216662	215A EDWARD ST, WAGGA WAGGA NSW 2650	58	53	52	42	51	-	-	CO1
216665	2/11 FOX ST, WAGGA WAGGA NSW 2650	58	53	52	42	47	-	-	CO1
216668	19 BEST ST, WAGGA WAGGA NSW 2650	58	53	52	42	55	CO1	CO1	CO1
216670	20 HIGGINS AV, WAGGA WAGGA NSW 2650	58	53	52	42	46	-	-	CO1
216674	27 HIGGINS AV, WAGGA WAGGA NSW 2650	58	53	52	42	50	-	-	CO1
216676	11 THORNE ST, WAGGA WAGGA NSW 2650	58	53	52	42	51	-	-	CO1
216678	24 PETER ST, WAGGA WAGGA NSW 2650	58	53	52	42	64	CO1	CO1	CO1, CO2, (RO,AO)*
216680	219 EDWARD ST, WAGGA WAGGA NSW 2650	58	53	52	42	51	-	-	CO1
216683	14 FOX ST, WAGGA WAGGA NSW 2650	58	53	52	42	52	-	-	CO1
216687	223 EDWARD ST, WAGGA WAGGA NSW 2650	58	53	52	42	50	-	-	CO1
216694	12 THORNE ST, WAGGA WAGGA NSW 2650	58	53	52	42	48	-	-	CO1
216697	221 EDWARD ST, WAGGA WAGGA NSW 2650	58	53	52	42	49	-	-	CO1
216700	20 BEST ST, WAGGA WAGGA NSW 2650	58	53	52	42	61	CO1	CO1	CO1, CO2, (RO,AO)*
216705	209A EDWARD ST, WAGGA WAGGA NSW 2650	58	53	52	42	49	-	-	CO1
216708	25 HIGGINS AV, WAGGA WAGGA NSW 2650	58	53	52	42	49	-	-	CO1
216710	225 EDWARD ST, WAGGA WAGGA NSW 2650	58	53	52	42	52	-	-	CO1
216721	13 FOX ST, WAGGA WAGGA NSW 2650	58	53	52	42	58	CO1	CO1	CO1, CO2, (RO,AO)*
216726	21 BEST ST, WAGGA WAGGA NSW 2650	58	53	52	42	57	CO1	CO1	CO1
216729	26 PETER ST, WAGGA WAGGA NSW 2650	58	53	52	42	61	CO1	CO1	CO1, CO2, (RO,AO)*
216732	13 THORNE ST, WAGGA WAGGA NSW 2650	58	53	52	42	49	-	-	CO1
216733	16 FOX ST, WAGGA WAGGA NSW 2650	58	53	52	42	52	-	-	CO1
216737	23 HIGGINS AV, WAGGA WAGGA NSW 2650	58	53	52	42	49	-	-	CO1
216742	18 HIGGINS AV, WAGGA WAGGA NSW 2650	58	53	52	42	47	-	-	CO1
216743	14 THORNE ST, WAGGA WAGGA NSW 2650	58	53	52	42	46	-	-	CO1
216753	44 MASON ST, EAST WAGGA WAGGA NSW 2650	58	53	52	42	44	-	-	CO1
216755	8 OATES AV, WAGGA WAGGA NSW 2650	58	53	52	42	46	-	-	CO1
216758	9 OATES AV, WAGGA WAGGA NSW 2650	58	53	52	42	45	-	-	CO1
216761	7 JENNIFER PL, WAGGA WAGGA NSW 2650	58	53	52	42	51	-	-	CO1
216769	239 EDWARD ST, WAGGA WAGGA NSW 2650	58	53	52	42	49	-	-	CO1
216773	51 MASON ST, EAST WAGGA WAGGA NSW 2650	58	53	52	42	43	-	-	CO1
216774	15 FOX ST, WAGGA WAGGA NSW 2650	58	53	52	42	52	-	-	CO1
216775	28 PETER ST, WAGGA WAGGA NSW 2650	58	53	52	42	61	CO1	CO1	CO1, CO2, (RO,AO)*
216778	16 HIGGINS AV, WAGGA WAGGA NSW 2650	58	53	52	42	47	-	-	CO1
216781	24 BEST ST, WAGGA WAGGA NSW 2650	58	53	52	42	58	CO1	CO1	CO1, CO2, (RO,AO)*
216787	21 HIGGINS AV, WAGGA WAGGA NSW 2650	58	53	52	42	50	-	-	CO1
216788	1/1 JENNIFER PL, WAGGA WAGGA NSW 2650	58	53	52	42	48	-	-	CO1
216791	16 THORNE ST, WAGGA WAGGA NSW 2650	58	53	52	42	50	-	-	CO1
216795	15 THORNE ST, WAGGA WAGGA NSW 2650	58	53	52	42	50	-	-	CO1
216798	23 BEST ST, WAGGA WAGGA NSW 2650	58	53	52	42	57	CO1	CO1	CO1
216799	20 FOX ST, WAGGA WAGGA NSW 2650	58	53	52	42	51	-	-	CO1
216801	245 EDWARD ST, WAGGA WAGGA NSW 2650	58	53	52	42	49	-	-	CO1
216806	33 MURRAY ST, WAGGA WAGGA NSW 2650	58	53	52	42	43	-	-	CO1
216810	11 OATES AV, WAGGA WAGGA NSW 2650	58	53	52	42	46	-	-	CO1
216818	4/1 JENNIFER PL, WAGGA WAGGA NSW 2650	58	53	52	42	47	-	-	CO1
216822	14 HIGGINS AV, WAGGA WAGGA NSW 2650	58	53	52	42	47	-	-	CO1
216823	10 OATES AV, WAGGA WAGGA NSW 2650	58	53	52	42	45	-	-	CO1
216825	46 MASON ST, EAST WAGGA WAGGA NSW 2650	58	53	52	42	45	-	-	CO1
216831	19 HIGGINS AV, WAGGA WAGGA NSW 2650	58	53	52	42	48	-	-	CO1
216832	7/12 HIGGINS AV, WAGGA WAGGA NSW 2650	58	53	52	42	47	-	-	CO1
216833	4/241-243 EDWARD ST, WAGGA WAGGA NSW 26	58	53	52	42	49	-	-	CO1
216837	255 EDWARD ST, WAGGA WAGGA NSW 2650	58	53	52	42	47	-	-	CO1
216839	17 FOX ST, WAGGA WAGGA NSW 2650	58	53	52	42	48	-	-	CO1
216841	53 MASON ST, EAST WAGGA WAGGA NSW 2650	58	53	52	42	43	-	-	CO1
216842	6/1 JENNIFER PL, WAGGA WAGGA NSW 2650	58	53	52	42	49	-	-	CO1
216846	26 BEST ST, WAGGA WAGGA NSW 2650	58	53	52	42	59	CO1	CO1	CO1, CO2, (RO,AO)*
216847	255 EDWARD ST, WAGGA WAGGA NSW 2650	58	53	52	42	47	-	-	CO1
216848	30 PETER ST, WAGGA WAGGA NSW 2650	58	53	52	42	59	CO1	CO1	CO1, CO2, (RO,AO)*
216855	17 HIGGINS AV, WAGGA WAGGA NSW 2650	58	53	52	42	47	-	-	CO1
216857	18 THORNE ST, WAGGA WAGGA NSW 2650	58	53	52	42	50	-	-	CO1
216858	2/1 DAY ST, WAGGA WAGGA NSW 2650	58	53	52	42	44	-	-	CO1
216863	17 THORNE ST, WAGGA WAGGA NSW 2650	58	53	52	42	45	-	-	CO1
216867	13 OATES AV, WAGGA WAGGA NSW 2650	58	53	52	42	46	-	-	CO1
216868	2/23 HIGGINS AV, WAGGA WAGGA NSW 2650	58	53	52	42	47	-	-	CO1
216871	63 TARCUTTA ST, WAGGA WAGGA NSW 2650	60	60	60	45	52	-	-	CO1
216874	26 FOX ST, WAGGA WAGGA NSW 2650	58	53	52	42	53	-	CO1	CO1
216884	48 MASON ST, EAST WAGGA WAGGA NSW 2650	58	53	52	42	44	-	-	CO1
216885	2/1 JENNIFER PL, WAGGA WAGGA NSW 2650	58	53	52	42	48	-	-	CO1
216887	12 OATES AV, WAGGA WAGGA NSW 2650	58	53	52	42	46	-	-	CO1
216892	21 FOX ST, WAGGA WAGGA NSW 2650	58	53	52	42	53	-	CO1	CO1
216895	4/241-243 EDWARD ST, WAGGA WAGGA NSW 26	58	53	52	42	49	-	-	CO1
216897	265 EDWARD ST, WAGGA WAGGA NSW 2650	58	53	52	42	46	-	-	CO1
216901	15 HIGGINS AV, WAGGA WAGGA NSW 2650	58	53	52	42	47	-	-	CO1
216902	6/263 EDWARD ST, WAGGA WAGGA NSW 2650	58	53	52	42	48	-	-	CO1
216907	269 EDWARD ST, WAGGA WAGGA NSW 2650	58	53	52	42	46	-	-	CO1
216915	6/1 JENNIFER PL, WAGGA WAGGA NSW 2650	58	53	52	42	46	-	-	CO1
216917	55 MASON ST, EAST WAGGA WAGGA NSW 2650	58	53	52	42	43	-	-	CO1
216922	12 HIGGINS AV, WAGGA WAGGA NSW 2650	58	53	52	42	47	-	-	CO1
216924	20 THORNE ST, WAGGA WAGGA NSW 2650	58	53	52	42	50	-	-	CO1
216926	28 BEST ST, WAGGA WAGGA NSW 2650	58	53	52	42	59	CO1	CO1	CO1, CO2, (RO,AO)*
216932	19 THORNE ST, WAGGA WAGGA NSW 2650	58	53	52	42	50	-	-	CO1
216934	32 PETER ST, WAGGA WAGGA NSW 2650	58	53	52	42	60	CO1	CO1	CO1, CO2, (RO,AO)*
216941	15 OATES AV, WAGGA WAGGA NSW 2650	58	53	52	42	44	-	-	CO1
216942	4/1 JENNIFER PL, WAGGA WAGGA NSW 2650	58	53	52	42	49	-	-	CO1
216943	7/36 MURRAY ST, WAGGA WAGGA NSW 2650	58	53	52	42	46	-	-	CO1
216950	37 MURRAY ST, WAGGA WAGGA NSW 2650	58	53	52	42	45	-	-	CO1
216951	16 OATES AV, WAGGA WAGGA NSW 2650	58	53	52	42	45	-	-	CO1
216952	28 FOX ST, WAGGA WAGGA NSW 2650	58	53	52	42	51	-	-	CO1
216957	10 HIGGINS AV, WAGGA WAGGA NSW 2650	58	53	52	42	47	-	-	CO1
216959	1 DAY ST, WAGGA WAGGA NSW 2650	58	53	52	42	46	-	-	CO1
216961	277 EDWARD ST, WAGGA WAGGA NSW 2650	58	53	52	42	45	-	-	CO1
216965	279 EDWARD ST, WAGGA WAGGA NSW 2650	58	53	52	42	45	-	-	CO1
216966	23 FOX ST, WAGGA WAGGA NSW 2650	58	53	52	42	51	-	-	CO1
216970	50 MASON ST, EAST WAGGA WAGGA NSW 2650	58	53	52	42	45	-	-	CO1
216979	13 HIGGINS AV, WAGGA WAGGA NSW 2650	58	53	52	42	49	-	-	CO1
216984	245A EDWARD ST, WAGGA WAGGA NSW 2650	58	53	52	42	44	-	-	CO1
216985	30 BEST ST, WAGGA WAGGA NSW 2650	58	53	52	42	59	CO1	CO1	CO1, CO2, (RO,AO)*
216986	3 DAY ST, WAGGA WAGGA NSW 2650	58	53	52	42	47	-	-	CO1
216991	22 THORNE ST, WAGGA WAGGA NSW 2650	58	53	52	42	49	-	-	CO1
216994	29 BEST ST, WAGGA WAGGA NSW 2650	58	53	52	42	54	CO1	CO1	CO1
216999	17 OATES AV, WAGGA WAGGA NSW 2650	58	53	52	42	43	-	-	CO1
217004	21 THORNE ST, WAGGA WAGGA NSW 2650	58	53	52	42	44	-	-	CO1
217009	18 OATES AV, WAGGA WAGGA NSW 2650	58	53	52	42	45	-	-	CO1
217012	34 PETER ST, WAGGA WAGGA NSW 2650	58	53	52	42	59	CO1	CO1	CO1, CO2, (RO,AO)*
217018	38 MURRAY ST, WAGGA WAGGA NSW 2650	58	53	52	42	49	-	-	CO1
217019	30 FOX ST, WAGGA WAGGA NSW 2650	58	53	52	42	53	-	CO1	CO1
217024	6/40 FITZHARDINGE ST, WAGGA WAGGA NSW 26	58	53	52	42	52	-	-	CO1
217026	52 MASON ST, EAST WAGGA WAGGA NSW 2650	58	53	52	42	45	-	-	CO1
217027	25 FOX ST, WAGGA WAGGA NSW 2650	58	53	52	42	50	-	-	CO1
1111654	2/8 HIGGINS AV, WAGGA WAGGA NSW 2650	58	53	52	42	46	-	-	CO1
217032	39 MURRAY ST, WAGGA WAGGA NSW 2650	58	53	52	42	45	-	-	CO1
217036	6/263 EDWARD ST, WAGGA WAGGA NSW 2650	58	53	52	42	47	-	-	CO1
217038	32 BEST ST, WAGGA WAGGA NSW 2650	58	53	52	42	58	CO1	CO1	CO1, CO2, (RO,AO)*
217042	20 OATES AV, WAGGA WAGGA NSW 2650	58	53	52	42	48	-	-	CO1

DISCLAIMER: Address data within this document is based on external sources.
SLR Consulting Pty Ltd makes no warranty regarding the data's accuracy or reliability for any purpose.

W.004 - Track Work - Peak

SLR ID	ADDRESS	NML Daytime	NML Daytime OOH	NML Evening	NML Night-time	Predicted Level LAeq(15min)	Additional Mitigation Daytime OOH	Additional Mitigation Evening *(>2 consecutive rest periods)	Additional Mitigation Night *(>2 consecutive sleep periods)
217044	11 HIGGINS AV, WAGGA WAGGA NSW 2650	58	53	52	42	47	-	-	CO1
217045	19 OATES AV, WAGGA WAGGA NSW 2650	58	53	52	42	43	-	-	CO1
217048	24 THORNE ST, WAGGA WAGGA NSW 2650	58	53	52	42	50	-	-	CO1
217050	7 DAY ST, WAGGA WAGGA NSW 2650	58	53	52	42	47	-	-	CO1
217052	31 BEST ST, WAGGA WAGGA NSW 2650	58	53	52	42	57	CO1	CO1	CO1
217054	295 EDWARD ST, WAGGA WAGGA NSW 2650	56	51	50	43	46	-	-	CO1
217057	2/245A EDWARD ST, WAGGA WAGGA NSW 2650	58	53	52	42	44	-	-	CO1
217059	12/40 FITZHARDINGE ST, WAGGA WAGGA NSW 2	58	53	52	42	53	-	CO1	CO1
217063	27 FOX ST, WAGGA WAGGA NSW 2650	58	53	52	42	53	-	CO1	CO1
217066	23 THORNE ST, WAGGA WAGGA NSW 2650	58	53	52	42	46	-	-	CO1
217067	36 PETER ST, WAGGA WAGGA NSW 2650	58	53	52	42	60	CO1	CO1	CO1, CO2, (RO,AO)*
217068	32 FOX ST, WAGGA WAGGA NSW 2650	58	53	52	42	51	-	-	CO1
217069	24 THORNE ST, WAGGA WAGGA NSW 2650	58	53	52	42	45	-	-	CO1
217079	40 MURRAY ST, WAGGA WAGGA NSW 2650	58	53	52	42	44	-	-	CO1
217083	1/15 DAY ST, WAGGA WAGGA NSW 2650	58	53	52	42	49	-	-	CO1
217085	8/36 MURRAY ST, WAGGA WAGGA NSW 2650	58	53	52	42	44	-	-	CO1
217087	9 DAY ST, WAGGA WAGGA NSW 2650	58	53	52	42	50	-	-	CO1
217090	27 FOX ST, WAGGA WAGGA NSW 2650	58	53	52	42	47	-	-	CO1
217093	11 DAY ST, WAGGA WAGGA NSW 2650	58	53	52	42	45	-	-	CO1
217094	22 OATES AV, WAGGA WAGGA NSW 2650	58	53	52	42	48	-	-	CO1
217099	21 OATES AV, WAGGA WAGGA NSW 2650	58	53	52	42	43	-	-	CO1
217100	41 MURRAY ST, WAGGA WAGGA NSW 2650	58	53	52	42	45	-	-	CO1
217101	34 BEST ST, WAGGA WAGGA NSW 2650	58	53	52	42	55	CO1	CO1	CO1
217103	13 DAY ST, WAGGA WAGGA NSW 2650	58	53	52	42	46	-	-	CO1
217106	4 SHAW ST, WAGGA WAGGA NSW 2650	56	51	50	43	44	-	-	CO1
217109	7/18 DARLOW ST, WAGGA WAGGA NSW 2650	58	53	52	42	45	-	-	CO1
217114	26 THORNE ST, WAGGA WAGGA NSW 2650	58	53	52	42	49	-	-	CO1
217115	33 BEST ST, WAGGA WAGGA NSW 2650	58	53	52	42	57	CO1	CO1	CO1
217116	1/26 DARLOW ST, WAGGA WAGGA NSW 2650	58	53	52	42	44	-	-	CO1
217118	40 PETER ST, WAGGA WAGGA NSW 2650	58	53	52	42	59	CO1	CO1	CO1, CO2, (RO,AO)*
217121	65 TARCUTTA ST, WAGGA WAGGA NSW 2650	58	53	52	42	52	-	-	CO1
217124	2/19 DAY ST, WAGGA WAGGA NSW 2650	58	53	52	42	50	-	-	CO1
217125	25 THORNE ST, WAGGA WAGGA NSW 2650	58	53	52	42	45	-	-	CO1
217126	7 HIGGINS AV, WAGGA WAGGA NSW 2650	58	53	52	42	44	-	-	CO1
217129	34 FOX ST, WAGGA WAGGA NSW 2650	58	53	52	42	51	-	-	CO1
217137	3/245A EDWARD ST, WAGGA WAGGA NSW 2650	58	53	52	42	48	-	-	CO1
217138	24 OATES AV, WAGGA WAGGA NSW 2650	58	53	52	42	47	-	-	CO1
217143	29A FOX ST, WAGGA WAGGA NSW 2650	58	53	52	42	47	-	-	CO1
217144	42 MURRAY ST, WAGGA WAGGA NSW 2650	58	53	52	42	44	-	-	CO1
217154	36 BEST ST, WAGGA WAGGA NSW 2650	58	53	52	42	58	CO1	CO1	CO1, CO2, (RO,AO)*
217158	17 MORGAN ST, WAGGA WAGGA NSW 2650	58	53	52	42	55	CO1	CO1	CO1
217161	37 PETER ST, WAGGA WAGGA NSW 2650	58	53	52	42	56	CO1	CO1	CO1
217163	28 THORNE ST, WAGGA WAGGA NSW 2650	58	53	52	42	48	-	-	CO1
217164	6 REDDOCH DR, WAGGA WAGGA NSW 2650	58	53	52	42	46	-	-	CO1
217165	6/263 EDWARD ST, WAGGA WAGGA NSW 2650	58	53	52	42	46	-	-	CO1
217168	67 TARCUTTA ST, WAGGA WAGGA NSW 2650	58	53	52	42	52	-	-	CO1
217174	36 FOX ST, WAGGA WAGGA NSW 2650	58	53	52	42	51	-	-	CO1
217175	21 MORGAN ST, WAGGA WAGGA NSW 2650	58	53	52	42	55	CO1	CO1	CO1
217180	27 THORNE ST, WAGGA WAGGA NSW 2650	58	53	52	42	44	-	-	CO1
217181	35 BEST ST, WAGGA WAGGA NSW 2650	58	53	52	42	57	CO1	CO1	CO1
217183	45 MURRAY ST, WAGGA WAGGA NSW 2650	58	53	52	42	45	-	-	CO1
217184	70 MORGAN ST, WAGGA WAGGA NSW 2650	60	60	60	45	54	-	-	CO1
217186	6/21 DAY ST, WAGGA WAGGA NSW 2650	58	53	52	42	48	-	-	CO1
217190	26 OATES AV, WAGGA WAGGA NSW 2650	58	53	52	42	47	-	-	CO1
217191	5 HIGGINS AV, WAGGA WAGGA NSW 2650	58	53	52	42	47	-	-	CO1
217192	44 MURRAY ST, WAGGA WAGGA NSW 2650	58	53	52	42	48	-	-	CO1
217195	3/6 SHAW ST, WAGGA WAGGA NSW 2650	56	51	50	43	44	-	-	CO1
217199	39 PETER ST, WAGGA WAGGA NSW 2650	58	53	52	42	53	-	CO1	CO1
217204	31 FOX ST, WAGGA WAGGA NSW 2650	58	53	52	42	46	-	-	CO1
217206	7/7 BLAKE ST, WAGGA WAGGA NSW 2650	58	53	52	42	57	CO1	CO1	CO1
217209	40 BEST ST, WAGGA WAGGA NSW 2650	58	53	52	42	48	-	-	CO1
217214	69 TARCUTTA ST, WAGGA WAGGA NSW 2650	58	53	52	42	52	-	-	CO1
217218	25-27 MORGAN ST, WAGGA WAGGA NSW 2650	58	53	52	42	56	CO1	CO1	CO1
217220	29 MORGAN ST, WAGGA WAGGA NSW 2650	58	53	52	42	56	CO1	CO1	CO1
217221	25 MORGAN ST, WAGGA WAGGA NSW 2650	58	53	52	42	56	CO1	CO1	CO1
217222	47 MURRAY ST, WAGGA WAGGA NSW 2650	58	53	52	42	46	-	-	CO1
217223	38A FOX ST, WAGGA WAGGA NSW 2650	58	53	52	42	52	-	-	CO1
217225	30 THORNE ST, WAGGA WAGGA NSW 2650	58	53	52	42	49	-	-	CO1
217226	1/6 SHAW ST, WAGGA WAGGA NSW 2650	56	51	50	43	44	-	-	CO1
217230	25 OATES AV, WAGGA WAGGA NSW 2650	58	53	52	42	44	-	-	CO1
217234	29 THORNE ST, WAGGA WAGGA NSW 2650	58	53	52	42	43	-	-	CO1
217235	3/3 HIGGINS AV, WAGGA WAGGA NSW 2650	58	53	52	42	45	-	-	CO1
217236	46 MURRAY ST, WAGGA WAGGA NSW 2650	58	53	52	42	45	-	-	CO1
217242	2/27 DAY ST, WAGGA WAGGA NSW 2650	58	53	52	42	44	-	-	CO1
217244	42 PETER ST, WAGGA WAGGA NSW 2650	58	53	52	42	58	CO1	CO1	CO1, CO2, (RO,AO)*
217247	10/23 DAY ST, WAGGA WAGGA NSW 2650	58	53	52	42	50	-	-	CO1
217254	271 EDWARD ST, WAGGA WAGGA NSW 2650	58	53	52	42	46	-	-	CO1
217256	41 BEST ST, WAGGA WAGGA NSW 2650	58	53	52	42	51	-	-	CO1
217260	30 OATES AV, WAGGA WAGGA NSW 2650	58	53	52	42	45	-	-	CO1
217261	38B FOX ST, WAGGA WAGGA NSW 2650	58	53	52	42	51	-	-	CO1
217263	8 SHAW ST, WAGGA WAGGA NSW 2650	56	51	50	43	44	-	-	CO1
217271	42 BEST ST, WAGGA WAGGA NSW 2650	58	53	52	42	59	CO1	CO1	CO1, CO2, (RO,AO)*
217273	71 TARCUTTA ST, WAGGA WAGGA NSW 2650	58	53	52	42	50	-	-	CO1
217274	49 MURRAY ST, WAGGA WAGGA NSW 2650	58	53	52	42	43	-	-	CO1
217279	32 THORNE ST, WAGGA WAGGA NSW 2650	58	53	52	42	51	-	-	CO1
217280	33 FOX ST, WAGGA WAGGA NSW 2650	58	53	52	42	47	-	-	CO1
217289	48 MURRAY ST, WAGGA WAGGA NSW 2650	58	53	52	42	49	-	-	CO1
217290	9/7 BLAKE ST, WAGGA WAGGA NSW 2650	58	53	52	42	55	CO1	CO1	CO1
217294	27 OATES AV, WAGGA WAGGA NSW 2650	58	53	52	42	47	-	-	CO1
217299	31 THORNE ST, WAGGA WAGGA NSW 2650	58	53	52	42	48	-	-	CO1
217302	25 DAY ST, WAGGA WAGGA NSW 2650	58	53	52	42	43	-	-	CO1
217306	42 BEST ST, WAGGA WAGGA NSW 2650	58	53	52	42	56	CO1	CO1	CO1
217308	2/18 DARLOW ST, WAGGA WAGGA NSW 2650	58	53	52	42	45	-	-	CO1
217311	40 FOX ST, WAGGA WAGGA NSW 2650	58	53	52	42	51	-	-	CO1
217314	46 PETER ST, WAGGA WAGGA NSW 2650	58	53	52	42	55	CO1	CO1	CO1
217318	2/1 HIGGINS AV, WAGGA WAGGA NSW 2650	58	53	52	42	46	-	-	CO1
217319	51 MURRAY ST, WAGGA WAGGA NSW 2650	58	53	52	42	46	-	-	CO1
217323	34 THORNE ST, WAGGA WAGGA NSW 2650	58	53	52	42	49	-	-	CO1
217329	2/10 DAY ST, WAGGA WAGGA NSW 2650	58	53	52	42	46	-	-	CO1
217333	29 OATES AV, WAGGA WAGGA NSW 2650	58	53	52	42	44	-	-	CO1
217339	73 TARCUTTA ST, WAGGA WAGGA NSW 2650	58	53	52	42	52	-	-	CO1
1111676	32 OATES AV, WAGGA WAGGA NSW 2650	58	53	52	42	45	-	-	CO1
217340	32 OATES AV, WAGGA WAGGA NSW 2650	58	53	52	42	46	-	-	CO1
217341	44 BEST ST, WAGGA WAGGA NSW 2650	58	53	52	42	56	CO1	CO1	CO1
217345	50 MURRAY ST, WAGGA WAGGA NSW 2650	58	53	52	42	43	-	-	CO1
217346	3 SHAW ST, WAGGA WAGGA NSW 2650	58	53	52	42	43	-	-	CO1
217351	10 DARLOW ST, WAGGA WAGGA NSW 2650	58	53	52	42	45	-	-	CO1
217353	35 THORNE ST, WAGGA WAGGA NSW 2650	58	53	52	42	44	-	-	CO1
217357	44 BEST ST, WAGGA WAGGA NSW 2650	58	53	52	42	54	CO1	CO1	CO1
217359	4 DARLOW ST, WAGGA WAGGA NSW 2650	58	53	52	42	46	-	-	CO1
217362	41 BEST ST, WAGGA WAGGA NSW 2650	58	53	52	42	54	CO1	CO1	CO1
217366	53 MURRAY ST, WAGGA WAGGA NSW 2650	58	53	52	42	50	-	-	CO1
217372	12 DAY ST, WAGGA WAGGA NSW 2650	58	53	52	42	45	-	-	CO1
217376	26 DARLOW ST, WAGGA WAGGA NSW 2650	58	53	52	42	44	-	-	CO1
217377	75 TARCUTTA ST, WAGGA WAGGA NSW 2650	58	53	52	42	50	-	-	CO1
217381	36 THORNE ST, WAGGA WAGGA NSW 2650	58	53	52	42	50	-	-	CO1
217382	42 FOX ST, WAGGA WAGGA NSW 2650	58	53	52	42	52	-	-	CO1

DISCLAIMER: Address data within this document is based on external sources.
SLR Consulting Pty Ltd makes no warranty regarding the data's
accuracy or reliability for any purpose.

W.004 - Track Work - Peak

SLR ID	ADDRESS	NML Daytime	NML Daytime OOH	NML Evening	NML Night-time	Predicted Level LAeq(15min)	Additional Mitigation Daytime OOH	Additional Mitigation Evening *(>2 consecutive rest periods)	Additional Mitigation Night *(>2 consecutive sleep periods)
217383	102 MORGAN ST, WAGGA WAGGA NSW 2650	58	53	52	42	51	-	-	CO1
217385	31 OATES AV, WAGGA WAGGA NSW 2650	58	53	52	42	44	-	-	CO1
217388	12 DARLOW ST, WAGGA WAGGA NSW 2650	58	53	52	42	44	-	-	CO1
217391	50 PETER ST, WAGGA WAGGA NSW 2650	58	53	52	42	57	CO1	CO1	CO1
217392	2/39 FOX ST, WAGGA WAGGA NSW 2650	58	53	52	42	51	-	-	CO1
217397	14 DARLOW ST, WAGGA WAGGA NSW 2650	58	53	52	42	45	-	-	CO1
217399	37 THORNE ST, WAGGA WAGGA NSW 2650	58	53	52	42	45	-	-	CO1
217400	16 DARLOW ST, WAGGA WAGGA NSW 2650	58	53	52	42	45	-	-	CO1
217401	1/18 DARLOW ST, WAGGA WAGGA NSW 2650	58	53	52	42	45	-	-	CO1
217404	24 DARLOW ST, WAGGA WAGGA NSW 2650	58	53	52	42	45	-	-	CO1
217406	46 BEST ST, WAGGA WAGGA NSW 2650	58	53	52	42	56	CO1	CO1	CO1
217408	2/14 DAY ST, WAGGA WAGGA NSW 2650	58	53	52	42	48	-	-	CO1
217413	5 SHAW ST, WAGGA WAGGA NSW 2650	58	53	52	42	43	-	-	CO1
217421	73 MORGAN ST, WAGGA WAGGA NSW 2650	60	60	60	45	56	-	-	CO1
1111930	73 MORGAN ST, WAGGA WAGGA NSW 2650	60	60	60	45	51	-	-	CO1
1111931	73 MORGAN ST, WAGGA WAGGA NSW 2650	60	60	60	45	54	-	-	CO1
217424	38 THORNE ST, WAGGA WAGGA NSW 2650	58	53	52	42	49	-	-	CO1
217431	3/36 OATES AV, WAGGA WAGGA NSW 2650	58	53	52	42	46	-	-	CO1
217432	43 BEST ST, WAGGA WAGGA NSW 2650	58	53	52	42	56	CO1	CO1	CO1
217433	33 OATES AV, WAGGA WAGGA NSW 2650	58	53	52	42	44	-	-	CO1
217434	44 FOX ST, WAGGA WAGGA NSW 2650	58	53	52	42	51	-	-	CO1
217436	77 TARCUTTA ST, WAGGA WAGGA NSW 2650	58	53	52	42	50	-	-	CO1
217439	77 DOCKER ST, WAGGA WAGGA NSW 2650	58	53	52	42	44	-	-	CO1
1111673	2/48 BEST ST, WAGGA WAGGA NSW 2650	58	53	52	42	49	-	-	CO1
217445	1/48 BEST ST, WAGGA WAGGA NSW 2650	58	53	52	42	57	CO1	CO1	CO1
217450	SERENITY 3/18 DAY ST, WAGGA WAGGA NSW 26	58	53	52	42	48	-	-	CO1
217452	2/39-41 THORNE ST, WAGGA WAGGA NSW 2650	58	53	52	42	45	-	-	CO1
217458	40 THORNE ST, WAGGA WAGGA NSW 2650	58	53	52	42	49	-	-	CO1
217459	10 DAY ST, WAGGA WAGGA NSW 2650	58	53	52	42	48	-	-	CO1
217460	120 MORGAN ST, WAGGA WAGGA NSW 2650	58	53	52	42	51	-	-	CO1
217462	45 BEST ST, WAGGA WAGGA NSW 2650	58	53	52	42	55	CO1	CO1	CO1
217465	79 TARCUTTA ST, WAGGA WAGGA NSW 2650	58	53	52	42	50	-	-	CO1
217470	41 FOX ST, WAGGA WAGGA NSW 2650	58	53	52	42	51	-	-	CO1
217474	46 FOX ST, WAGGA WAGGA NSW 2650	58	53	52	42	51	-	-	CO1
217477	1 MORGAN ST, WAGGA WAGGA NSW 2650	60	60	60	45	55	-	-	CO1
217479	6/8 BENTLEY PL, WAGGA WAGGA NSW 2650	58	53	52	42	44	-	-	CO1
217480	11/9 BENTLEY PL, WAGGA WAGGA NSW 2650	58	53	52	42	44	-	-	CO1
217481	2/8 BENTLEY PL, WAGGA WAGGA NSW 2650	58	53	52	42	49	-	-	CO1
217492	79 TARCUTTA ST, WAGGA WAGGA NSW 2650	58	53	52	42	49	-	-	CO1
217499	50 BEST ST, WAGGA WAGGA NSW 2650	58	53	52	42	55	CO1	CO1	CO1
217503	56 MURRAY ST, WAGGA WAGGA NSW 2650	58	53	52	42	45	-	-	CO1
217505	6/8 BENTLEY PL, WAGGA WAGGA NSW 2650	58	53	52	42	44	-	-	CO1
217508	42 THORNE ST, WAGGA WAGGA NSW 2650	58	53	52	42	48	-	-	CO1
217511	7/26 DAY ST, WAGGA WAGGA NSW 2650	58	53	52	42	46	-	-	CO1
217518	48 FOX ST, WAGGA WAGGA NSW 2650	58	53	52	42	51	-	-	CO1
217528	81 TARCUTTA ST, WAGGA WAGGA NSW 2650	58	53	52	42	45	-	-	CO1
217529	45 FOX ST, WAGGA WAGGA NSW 2650	58	53	52	42	49	-	-	CO1
217530	1/8 BENTLEY PL, WAGGA WAGGA NSW 2650	58	53	52	42	44	-	-	CO1
217531	3 DARLOW ST, WAGGA WAGGA NSW 2650	58	53	52	42	47	-	-	CO1
217535	5 DARLOW ST, WAGGA WAGGA NSW 2650	58	53	52	42	43	-	-	CO1
217541	12/26 DAY ST, WAGGA WAGGA NSW 2650	58	53	52	42	46	-	-	CO1
217547	58 MURRAY ST, WAGGA WAGGA NSW 2650	58	53	52	42	43	-	-	CO1
217550	1/9 BENTLEY PL, WAGGA WAGGA NSW 2650	58	53	52	42	47	-	-	CO1
217551	4/8 BENTLEY PL, WAGGA WAGGA NSW 2650	58	53	52	42	44	-	-	CO1
217552	SERENITY 6/18 DAY ST, WAGGA WAGGA NSW 26	58	53	52	42	48	-	-	CO1
217553	7 DARLOW ST, WAGGA WAGGA NSW 2650	58	53	52	42	43	-	-	CO1
217554	6/22 DAY ST, WAGGA WAGGA NSW 2650	58	53	52	42	47	-	-	CO1
217557	6/7 BENTLEY PL, WAGGA WAGGA NSW 2650	58	53	52	42	45	-	-	CO1
217560	9 DARLOW ST, WAGGA WAGGA NSW 2650	58	53	52	42	43	-	-	CO1
217563	50 FOX ST, WAGGA WAGGA NSW 2650	58	53	52	42	51	-	-	CO1
217566	136 MORGAN ST, WAGGA WAGGA NSW 2650	58	53	52	42	47	-	-	CO1
217567	140 MORGAN ST, WAGGA WAGGA NSW 2650	58	53	52	42	47	-	-	CO1
217568	138 MORGAN ST, WAGGA WAGGA NSW 2650	58	53	52	42	45	-	-	CO1
217575	1/9 BENTLEY PL, WAGGA WAGGA NSW 2650	58	53	52	42	47	-	-	CO1
217577	4/52 PETER ST, WAGGA WAGGA NSW 2650	60	60	60	45	57	-	-	CO1
217582	142 MORGAN ST, WAGGA WAGGA NSW 2650	58	53	52	42	45	-	-	CO1
217584	9A BENTLEY PL, WAGGA WAGGA NSW 2650	58	53	52	42	44	-	-	CO1
217588	15 DARLOW ST, WAGGA WAGGA NSW 2650	58	53	52	42	43	-	-	CO1
217590	60 MURRAY ST, WAGGA WAGGA NSW 2650	58	53	52	42	45	-	-	CO1
217595	148 MORGAN ST, WAGGA WAGGA NSW 2650	58	53	52	42	44	-	-	CO1
217596	3/85 TARCUTTA ST, WAGGA WAGGA NSW 2650	58	53	52	42	48	-	-	CO1
217597	7/26 DAY ST, WAGGA WAGGA NSW 2650	58	53	52	42	43	-	-	CO1
217598	21 DARLOW ST, WAGGA WAGGA NSW 2650	58	53	52	42	43	-	-	CO1
217600	113 MORGAN ST, WAGGA WAGGA NSW 2650	58	53	52	42	54	CO1	CO1	CO1
217606	152 MORGAN ST, WAGGA WAGGA NSW 2650	58	53	52	42	44	-	-	CO1
217608	144 MORGAN ST, WAGGA WAGGA NSW 2650	58	53	52	42	48	-	-	CO1
217610	146 MORGAN ST, WAGGA WAGGA NSW 2650	58	53	52	42	43	-	-	CO1
217611	2/85 TARCUTTA ST, WAGGA WAGGA NSW 2650	58	53	52	42	45	-	-	CO1
217613	82 TARCUTTA ST, WAGGA WAGGA NSW 2650	58	53	52	42	44	-	-	CO1
217615	150 MORGAN ST, WAGGA WAGGA NSW 2650	58	53	52	42	46	-	-	CO1
217617	25 DARLOW ST, WAGGA WAGGA NSW 2650	58	53	52	42	43	-	-	CO1
217620	115 MORGAN ST, WAGGA WAGGA NSW 2650	58	53	52	42	52	-	-	CO1
217624	23 DARLOW ST, WAGGA WAGGA NSW 2650	58	53	52	42	43	-	-	CO1
217628	1/85 TARCUTTA ST, WAGGA WAGGA NSW 2650	58	53	52	42	46	-	-	CO1
217634	27 DARLOW ST, WAGGA WAGGA NSW 2650	58	53	52	42	44	-	-	CO1
217636	5/7 BENTLEY PL, WAGGA WAGGA NSW 2650	58	53	52	42	44	-	-	CO1
217641	49 BEST ST, WAGGA WAGGA NSW 2650	58	53	52	42	54	CO1	CO1	CO1
217648	87 TARCUTTA ST, WAGGA WAGGA NSW 2650	58	53	52	42	46	-	-	CO1
217649	60A MURRAY ST, WAGGA WAGGA NSW 2650	58	53	52	42	45	-	-	CO1
217650	158 MORGAN ST, WAGGA WAGGA NSW 2650	58	53	52	42	48	-	-	CO1
217651	78 TARCUTTA ST, WAGGA WAGGA NSW 2650	58	53	52	42	46	-	-	CO1
217653	56 PETER ST, WAGGA WAGGA NSW 2650	58	53	52	42	51	-	-	CO1
217660	54 BEST ST, WAGGA WAGGA NSW 2650	58	53	52	42	52	-	-	CO1
1111674	54 BEST ST, WAGGA WAGGA NSW 2650	58	53	52	42	55	CO1	CO1	CO1
217661	80 DOCKER ST, WAGGA WAGGA NSW 2650	58	53	52	42	45	-	-	CO1
217667	82 TARCUTTA ST, WAGGA WAGGA NSW 2650	60	60	60	45	53	-	-	CO1
217680	51 BEST ST, WAGGA WAGGA NSW 2650	58	53	52	42	55	CO1	CO1	CO1
217681	121 MORGAN ST, WAGGA WAGGA NSW 2650	58	53	52	42	49	-	-	CO1
217682	58 PETER ST, WAGGA WAGGA NSW 2650	58	53	52	42	49	-	-	CO1
1111668	14 BENTLEY PL, WAGGA WAGGA NSW 2650	58	53	52	42	47	-	-	CO1
1111667	13 BENTLEY PL, WAGGA WAGGA NSW 2650	58	53	52	42	46	-	-	CO1
1111666	12 BENTLEY PL, WAGGA WAGGA NSW 2650	58	53	52	42	46	-	-	CO1
217684	89 TARCUTTA ST, WAGGA WAGGA NSW 2650	58	53	52	42	48	-	-	CO1
217691	119 MORGAN ST, WAGGA WAGGA NSW 2650	58	53	52	42	51	-	-	CO1
217694	80 TARCUTTA ST, WAGGA WAGGA NSW 2650	58	53	52	42	51	-	-	CO1
217698	62 MURRAY ST, WAGGA WAGGA NSW 2650	58	53	52	42	43	-	-	CO1
217699	52 FOX ST, WAGGA WAGGA NSW 2650	58	53	52	42	51	-	-	CO1
217708	123 MORGAN ST, WAGGA WAGGA NSW 2650	58	53	52	42	50	-	-	CO1
217709	182 MORGAN ST, WAGGA WAGGA NSW 2650	58	53	52	42	43	-	-	CO1
217711	9J BENTLEY PL, WAGGA WAGGA NSW 2650	58	53	52	42	44	-	-	CO1
217713	4/7 BENTLEY PL, WAGGA WAGGA NSW 2650	58	53	52	42	46	-	-	CO1
217718	178 MORGAN ST, WAGGA WAGGA NSW 2650	58	53	52	42	44	-	-	CO1
217725	91 TARCUTTA ST, WAGGA WAGGA NSW 2650	58	53	52	42	48	-	-	CO1
1111665	11 BENTLEY PL, WAGGA WAGGA NSW 2650	58	53	52	42	46	-	-	CO1
1111664	10 BENTLEY PL, WAGGA WAGGA NSW 2650	58	53	52	42	46	-	-	CO1
217727	133 MORGAN ST, WAGGA WAGGA NSW 2650	58	53	52	42	48	-	-	CO1
217729	82 TARCUTTA ST, WAGGA WAGGA NSW 2650	60	60	60	45	51	-	-	CO1

DISCLAIMER: Address data within this document is based on external sources.
SLR Consulting Pty Ltd makes no warranty regarding the data's
accuracy or reliability for any purpose.

W.004 - Track Work - Peak

SLR ID	ADDRESS	NML Daytime	NML Daytime OOH	NML Evening	NML Night-time	Predicted Level LAeq(15min)	Additional Mitigation Daytime OOH	Additional Mitigation Evening *(>2 consecutive rest periods)	Additional Mitigation Night *(>2 consecutive sleep periods)
217732	176 MORGAN ST, WAGGA WAGGA NSW 2650	58	53	52	42	43	-	-	CO1
217734	141 MORGAN ST, WAGGA WAGGA NSW 2650	58	53	52	42	47	-	-	CO1
1111669	15 BENTLEY PL, WAGGA WAGGA NSW 2650	58	53	52	42	47	-	-	CO1
217738	17 BENTLEY PL, WAGGA WAGGA NSW 2650	58	53	52	42	44	-	-	CO1
217741	135 MORGAN ST, WAGGA WAGGA NSW 2650	58	53	52	42	48	-	-	CO1
217742	62 PETER ST, WAGGA WAGGA NSW 2650	58	53	52	42	52	-	-	CO1
217743	55 BEST ST, WAGGA WAGGA NSW 2650	58	53	52	42	54	CO1	CO1	CO1
217748	64 MURRAY ST, WAGGA WAGGA NSW 2650	58	53	52	42	45	-	-	CO1
217751	51 FOX ST, WAGGA WAGGA NSW 2650	58	53	52	42	48	-	-	CO1
217752	141 MORGAN ST, WAGGA WAGGA NSW 2650	58	53	52	42	47	-	-	CO1
217754	137 MORGAN ST, WAGGA WAGGA NSW 2650	58	53	52	42	49	-	-	CO1
217755	60 BEST ST, WAGGA WAGGA NSW 2650	58	53	52	42	54	CO1	CO1	CO1
217758	3/2 BENTLEY PL, WAGGA WAGGA NSW 2650	58	53	52	42	47	-	-	CO1
217759	56 FOX ST, WAGGA WAGGA NSW 2650	58	53	52	42	51	-	-	CO1
217763	93 TARCUTTA ST, WAGGA WAGGA NSW 2650	58	53	52	42	48	-	-	CO1
217765	52 THORNE ST, WAGGA WAGGA NSW 2650	58	53	52	42	48	-	-	CO1
217771	84 TARCUTTA ST, WAGGA WAGGA NSW 2650	58	53	52	42	48	-	-	CO1
217777	57 BEST ST, WAGGA WAGGA NSW 2650	58	53	52	42	54	CO1	CO1	CO1
217778	64 PETER ST, WAGGA WAGGA NSW 2650	58	53	52	42	52	-	-	CO1
217783	194 MORGAN ST, WAGGA WAGGA NSW 2650	58	53	52	42	44	-	-	CO1
217786	58 FOX ST, WAGGA WAGGA NSW 2650	58	53	52	42	50	-	-	CO1
217792	62 BEST ST, WAGGA WAGGA NSW 2650	58	53	52	42	54	CO1	CO1	CO1
217793	192 MORGAN ST, WAGGA WAGGA NSW 2650	58	53	52	42	43	-	-	CO1
217795	95 TARCUTTA ST, WAGGA WAGGA NSW 2650	58	53	52	42	47	-	-	CO1
217797	3/53 FOX ST, WAGGA WAGGA NSW 2650	58	53	52	42	50	-	-	CO1
217802	66 PETER ST, WAGGA WAGGA NSW 2650	58	53	52	42	49	-	-	CO1
217803	54 THORNE ST, WAGGA WAGGA NSW 2650	58	53	52	42	46	-	-	CO1
1111684	2/196 MORGAN ST, WAGGA WAGGA NSW 2650	58	53	52	42	43	-	-	CO1
217805	86 TARCUTTA ST, WAGGA WAGGA NSW 2650	58	53	52	42	49	-	-	CO1
217807	53 THORNE ST, WAGGA WAGGA NSW 2650	58	53	52	42	44	-	-	CO1
217808	59 BEST ST, WAGGA WAGGA NSW 2650	58	53	52	42	53	-	CO1	CO1
217809	7/5 BENTLEY PL, WAGGA WAGGA NSW 2650	58	53	52	42	49	-	-	CO1
217810	147 MORGAN ST, WAGGA WAGGA NSW 2650	58	53	52	42	45	-	-	CO1
217811	149 MORGAN ST, WAGGA WAGGA NSW 2650	58	53	52	42	45	-	-	CO1
217812	151 MORGAN ST, WAGGA WAGGA NSW 2650	58	53	52	42	46	-	-	CO1
217813	60 FOX ST, WAGGA WAGGA NSW 2650	58	53	52	42	50	-	-	CO1
217816	7/5 BENTLEY PL, WAGGA WAGGA NSW 2650	58	53	52	42	47	-	-	CO1
217822	155 MORGAN ST, WAGGA WAGGA NSW 2650	58	53	52	42	45	-	-	CO1
217825	153 MORGAN ST, WAGGA WAGGA NSW 2650	58	53	52	42	45	-	-	CO1
217827	68 PETER ST, WAGGA WAGGA NSW 2650	58	53	52	42	52	-	-	CO1
217831	64 BEST ST, WAGGA WAGGA NSW 2650	58	53	52	42	53	-	CO1	CO1
217832	97 TARCUTTA ST, WAGGA WAGGA NSW 2650	58	53	52	42	47	-	-	CO1
217833	61 BEST ST, WAGGA WAGGA NSW 2650	58	53	52	42	53	-	CO1	CO1
217835	56 THORNE ST, WAGGA WAGGA NSW 2650	58	53	52	42	47	-	-	CO1
217837	55 FOX ST, WAGGA WAGGA NSW 2650	58	53	52	42	46	-	-	CO1
217839	157 MORGAN ST, WAGGA WAGGA NSW 2650	58	53	52	42	45	-	-	CO1
217846	167 MORGAN ST, WAGGA WAGGA NSW 2650	58	53	52	42	48	-	-	CO1
217848	57 THORNE ST, WAGGA WAGGA NSW 2650	58	53	52	42	47	-	-	CO1
217850	64 FOX ST, WAGGA WAGGA NSW 2650	58	53	52	42	50	-	-	CO1
217851	169 MORGAN ST, WAGGA WAGGA NSW 2650	58	53	52	42	47	-	-	CO1
217852	165 MORGAN ST, WAGGA WAGGA NSW 2650	58	53	52	42	43	-	-	CO1
217856	173 MORGAN ST, WAGGA WAGGA NSW 2650	58	53	52	42	47	-	-	CO1
217857	70 PETER ST, WAGGA WAGGA NSW 2650	58	53	52	42	53	-	CO1	CO1
217859	63 BEST ST, WAGGA WAGGA NSW 2650	58	53	52	42	52	-	-	CO1
217861	171 MORGAN ST, WAGGA WAGGA NSW 2650	58	53	52	42	47	-	-	CO1
217863	66 BEST ST, WAGGA WAGGA NSW 2650	58	53	52	42	55	CO1	CO1	CO1
217864	57 FOX ST, WAGGA WAGGA NSW 2650	58	53	52	42	49	-	-	CO1
217865	6/5 BENTLEY PL, WAGGA WAGGA NSW 2650	58	53	52	42	47	-	-	CO1
217866	58 THORNE ST, WAGGA WAGGA NSW 2650	58	53	52	42	49	-	-	CO1
217868	3/6 BENTLEY PL, WAGGA WAGGA NSW 2650	58	53	52	42	45	-	-	CO1
217869	99 TARCUTTA ST, WAGGA WAGGA NSW 2650	58	53	52	42	47	-	-	CO1
217877	66 MURRAY ST, WAGGA WAGGA NSW 2650	58	53	52	42	49	-	-	CO1
217881	70A PETER ST, WAGGA WAGGA NSW 2650	58	53	52	42	52	-	-	CO1
217882	65 BEST ST, WAGGA WAGGA NSW 2650	58	53	52	42	55	CO1	CO1	CO1
217883	175 MORGAN ST, WAGGA WAGGA NSW 2650	58	53	52	42	46	-	-	CO1
217884	66 FOX ST, WAGGA WAGGA NSW 2650	58	53	52	42	49	-	-	CO1
217893	2 SMALL ST, WAGGA WAGGA NSW 2650	58	53	52	42	47	-	-	CO1
217896	59 FOX ST, WAGGA WAGGA NSW 2650	58	53	52	42	45	-	-	CO1
217899	68 BEST ST, WAGGA WAGGA NSW 2650	58	53	52	42	53	-	CO1	CO1
217903	60 THORNE ST, WAGGA WAGGA NSW 2650	58	53	52	42	48	-	-	CO1
217908	59 THORNE ST, WAGGA WAGGA NSW 2650	58	53	52	42	47	-	-	CO1
217915	67 BEST ST, WAGGA WAGGA NSW 2650	58	53	52	42	55	CO1	CO1	CO1
217916	4 SMALL ST, WAGGA WAGGA NSW 2650	58	53	52	42	45	-	-	CO1
217917	68 FOX ST, WAGGA WAGGA NSW 2650	58	53	52	42	49	-	-	CO1
217918	68 MURRAY ST, WAGGA WAGGA NSW 2650	58	53	52	42	49	-	-	CO1
217919	72 PETER ST, WAGGA WAGGA NSW 2650	58	53	52	42	54	CO1	CO1	CO1
217920	8 SMALL ST, WAGGA WAGGA NSW 2650	58	53	52	42	47	-	-	CO1
217922	3/2 BENTLEY PL, WAGGA WAGGA NSW 2650	58	53	52	42	46	-	-	CO1
217923	61 FOX ST, WAGGA WAGGA NSW 2650	58	53	52	42	49	-	-	CO1
217932	70 BEST ST, WAGGA WAGGA NSW 2650	58	53	52	42	50	-	-	CO1
217933	6 SMALL ST, WAGGA WAGGA NSW 2650	58	53	52	42	46	-	-	CO1
217934	10 SMALL ST, WAGGA WAGGA NSW 2650	58	53	52	42	44	-	-	CO1
217935	62 THORNE ST, WAGGA WAGGA NSW 2650	58	53	52	42	47	-	-	CO1
217941	70 FOX ST, WAGGA WAGGA NSW 2650	58	53	52	42	51	-	-	CO1
217942	69 BEST ST, WAGGA WAGGA NSW 2650	58	53	52	42	52	-	-	CO1
217945	63 FOX ST, WAGGA WAGGA NSW 2650	58	53	52	42	50	-	-	CO1
217947	3/63 THORNE ST, WAGGA WAGGA NSW 2650	58	53	52	42	47	-	-	CO1
217948	UNIT 1 74 PETER ST, WAGGA WAGGA NSW 2650	58	53	52	42	52	-	-	CO1
217949	70 MURRAY ST, WAGGA WAGGA NSW 2650	58	53	52	42	46	-	-	CO1
217955	3 FORSYTH ST, WAGGA WAGGA NSW 2650	58	53	52	42	50	-	-	CO1
217959	12 SMALL ST, WAGGA WAGGA NSW 2650	58	53	52	42	43	-	-	CO1
217961	73 MURRAY ST, WAGGA WAGGA NSW 2650	58	53	52	42	43	-	-	CO1
217962	WYNYARD COURT 19/160 FORSYTH ST, WAGGA	58	53	52	42	43	-	-	CO1
217966	2/74 BEST ST, WAGGA WAGGA NSW 2650	58	53	52	42	52	-	-	CO1
217969	72 FOX ST, WAGGA WAGGA NSW 2650	58	53	52	42	49	-	-	CO1
217970	63A FOX ST, WAGGA WAGGA NSW 2650	58	53	52	42	49	-	-	CO1
217971	73 BEST ST, WAGGA WAGGA NSW 2650	58	53	52	42	49	-	-	CO1
217975	64 THORNE ST, WAGGA WAGGA NSW 2650	58	53	52	42	47	-	-	CO1
217980	6/14 SMALL ST, WAGGA WAGGA NSW 2650	58	53	52	42	48	-	-	CO1
217981	20 BOLTON ST, WAGGA WAGGA NSW 2650	58	53	52	42	44	-	-	CO1
217982	101 TARCUTTA ST, WAGGA WAGGA NSW 2650	58	53	52	42	47	-	-	CO1
217985	72 MURRAY ST, WAGGA WAGGA NSW 2650	58	53	52	42	45	-	-	CO1
217986	76 PETER ST, WAGGA WAGGA NSW 2650	58	53	52	42	52	-	-	CO1
217987	11 FORSYTH ST, WAGGA WAGGA NSW 2650	58	53	52	42	50	-	-	CO1
217988	1/13 FORSYTH ST, WAGGA WAGGA NSW 2650	58	53	52	42	51	-	-	CO1
217992	75 BEST ST, WAGGA WAGGA NSW 2650	58	53	52	42	49	-	-	CO1
217993	74 FOX ST, WAGGA WAGGA NSW 2650	58	53	52	42	49	-	-	CO1
217997	3/67 THORNE ST, WAGGA WAGGA NSW 2650	58	53	52	42	46	-	-	CO1
218007	7 FORSYTH ST, WAGGA WAGGA NSW 2650	45	45	-	-	50	CO1	-	-
218009	66 THORNE ST, WAGGA WAGGA NSW 2650	58	53	52	42	47	-	-	CO1
218011	103 TARCUTTA ST, WAGGA WAGGA NSW 2650	58	53	52	42	46	-	-	CO1
218019	77 BEST ST, WAGGA WAGGA NSW 2650	58	53	52	42	50	-	-	CO1
218020	76 FOX ST, WAGGA WAGGA NSW 2650	58	53	52	42	48	-	-	CO1
218022	74 MURRAY ST, WAGGA WAGGA NSW 2650	58	53	52	42	44	-	-	CO1
218025	WYNYARD COURT 40/160 FORSYTH ST, WAGGA	58	53	52	42	44	-	-	CO1
218026	77 MURRAY ST, WAGGA WAGGA NSW 2650	58	53	52	42	47	-	-	CO1
218029	76 BEST ST, WAGGA WAGGA NSW 2650	58	53	52	42	52	-	-	CO1

DISCLAIMER: Address data within this document is based on external sources.
SLR Consulting Pty Ltd makes no warranty regarding the data's
accuracy or reliability for any purpose.

W.004 - Track Work - Peak

SLR ID	ADDRESS	NML Daytime	NML Daytime OOH	NML Evening	NML Night-time	Predicted Level LAeq(15min)	Additional Mitigation Daytime OOH	Additional Mitigation Evening *(>2 consecutive rest periods)	Additional Mitigation Night *(>2 consecutive sleep periods)
218035	WYNYARD COURT 22/160 FORSYTH ST, WAGGA	58	53	52	42	44	-	-	CO1
218036	12 BOLTON ST, WAGGA WAGGA NSW 2650	58	53	52	42	43	-	-	CO1
218037	5/1 SMALL ST, WAGGA WAGGA NSW 2650	58	53	52	42	47	-	-	CO1
218039	WYNYARD COURT 12/160 FORSYTH ST, WAGGA	58	53	52	42	44	-	-	CO1
218042	105 TARCUTTA ST, WAGGA WAGGA NSW 2650	58	53	52	42	47	-	-	CO1
218043	78 FOX ST, WAGGA WAGGA NSW 2650	58	53	52	42	48	-	-	CO1
218044	68 THORNE ST, WAGGA WAGGA NSW 2650	58	53	52	42	48	-	-	CO1
218045	69 FOX ST, WAGGA WAGGA NSW 2650	58	53	52	42	44	-	-	CO1
218047	79 BEST ST, WAGGA WAGGA NSW 2650	58	53	52	42	48	-	-	CO1
218049	69 THORNE ST, WAGGA WAGGA NSW 2650	58	53	52	42	50	-	-	CO1
218057	4-6 BOLTON ST, WAGGA WAGGA NSW 2650	58	53	52	42	44	-	-	CO1
218062	92 FORSYTH ST, WAGGA WAGGA NSW 2650	58	53	52	42	47	-	-	CO1
218063	4-6 BOLTON ST, WAGGA WAGGA NSW 2650	58	53	52	42	46	-	-	CO1
218064	WYNYARD COURT 33/160 FORSYTH ST, WAGGA	58	53	52	42	44	-	-	CO1
218070	88 FORSYTH ST, WAGGA WAGGA NSW 2650	58	53	52	42	52	-	-	CO1
218073	71 FOX ST, WAGGA WAGGA NSW 2650	58	53	52	42	45	-	-	CO1
218074	78 BEST ST, WAGGA WAGGA NSW 2650	58	53	52	42	54	CO1	CO1	CO1
218075	94 FORSYTH ST, WAGGA WAGGA NSW 2650	58	53	52	42	48	-	-	CO1
218076	80 FOX ST, WAGGA WAGGA NSW 2650	58	53	52	42	48	-	-	CO1
218077	100 TARCUTTA ST, WAGGA WAGGA NSW 2650	58	53	52	42	49	-	-	CO1
218079	70 THORNE ST, WAGGA WAGGA NSW 2650	58	53	52	42	48	-	-	CO1
218081	81 BEST ST, WAGGA WAGGA NSW 2650	58	53	52	42	50	-	-	CO1
218088	2/110 TARCUTTA ST, WAGGA WAGGA NSW 2650	58	53	52	42	48	-	-	CO1
218090	107 TARCUTTA ST, WAGGA WAGGA NSW 2650	58	53	52	42	47	-	-	CO1
218094	80 FOX ST, WAGGA WAGGA NSW 2650	58	53	52	42	46	-	-	CO1
218095	81 MURRAY ST, WAGGA WAGGA NSW 2650	58	53	52	42	47	-	-	CO1
218099	5/1 SMALL ST, WAGGA WAGGA NSW 2650	58	53	52	42	46	-	-	CO1
218103	3/110 TARCUTTA ST, WAGGA WAGGA NSW 2650	58	53	52	42	51	-	-	CO1
218104	WYNYARD COURT 9/160 FORSYTH ST, WAGGA W	58	53	52	42	44	-	-	CO1
218105	80 BEST ST, WAGGA WAGGA NSW 2650	58	53	52	42	52	-	-	CO1
218109	82 FOX ST, WAGGA WAGGA NSW 2650	58	53	52	42	48	-	-	CO1
218112	73 FOX ST, WAGGA WAGGA NSW 2650	58	53	52	42	47	-	-	CO1
218113	72 THORNE ST, WAGGA WAGGA NSW 2650	58	53	52	42	48	-	-	CO1
218115	3/83 BEST ST, WAGGA WAGGA NSW 2650	58	53	52	42	50	-	-	CO1
218116	WYNYARD COURT 24/160 FORSYTH ST, WAGGA	58	53	52	42	47	-	-	CO1
218117	94 DOCKER ST, WAGGA WAGGA NSW 2650	58	53	52	42	45	-	-	CO1
218125	WYNYARD COURT 29/160 FORSYTH ST, WAGGA	58	53	52	42	43	-	-	CO1
218128	109 TARCUTTA ST, WAGGA WAGGA NSW 2650	58	53	52	42	47	-	-	CO1
218129	110 TARCUTTA ST, WAGGA WAGGA NSW 2650	58	53	52	42	44	-	-	CO1
218131	81A MURRAY ST, WAGGA WAGGA NSW 2650	58	53	52	42	45	-	-	CO1
218138	82 BEST ST, WAGGA WAGGA NSW 2650	58	53	52	42	51	-	-	CO1
218140	4/110 TARCUTTA ST, WAGGA WAGGA NSW 2650	58	53	52	42	50	-	-	CO1
218141	84 FOX ST, WAGGA WAGGA NSW 2650	58	53	52	42	48	-	-	CO1
218146	77 FOX ST, WAGGA WAGGA NSW 2650	58	53	52	42	46	-	-	CO1
218147	74 THORNE ST, WAGGA WAGGA NSW 2650	58	53	52	42	47	-	-	CO1
218150	98 DOCKER ST, WAGGA WAGGA NSW 2650	58	53	52	42	45	-	-	CO1
218151	112 FORSYTH ST, WAGGA WAGGA NSW 2650	58	53	52	42	48	-	-	CO1
218153	83 MURRAY ST, WAGGA WAGGA NSW 2650	58	53	52	42	44	-	-	CO1
218154	111-113 TARCUTTA ST, WAGGA WAGGA NSW 26	58	53	52	42	46	-	-	CO1
218157	3/1 SMALL ST, WAGGA WAGGA NSW 2650	58	53	52	42	48	-	-	CO1
218163	79 FOX ST, WAGGA WAGGA NSW 2650	58	53	52	42	49	-	-	CO1
218170	100 DOCKER ST, WAGGA WAGGA NSW 2650	58	53	52	42	45	-	-	CO1
218171	76 THORNE ST, WAGGA WAGGA NSW 2650	58	53	52	42	46	-	-	CO1
218174	86 FOX ST, WAGGA WAGGA NSW 2650	58	53	52	42	48	-	-	CO1
218177	7/115 TARCUTTA ST, WAGGA WAGGA NSW 2650	58	53	52	42	46	-	-	CO1
218179	47 BERRY ST, WAGGA WAGGA NSW 2650	58	53	52	42	46	-	-	CO1
218187	WYNYARD COURT 4/160 FORSYTH ST, WAGGA W	58	53	52	42	46	-	-	CO1
218190	85 MURRAY ST, WAGGA WAGGA NSW 2650	58	53	52	42	44	-	-	CO1
218192	3/115 TARCUTTA ST, WAGGA WAGGA NSW 2650	58	53	52	42	44	-	-	CO1
218194	WYNYARD COURT 5/160 FORSYTH ST, WAGGA W	58	53	52	42	43	-	-	CO1
218196	84 PETER ST, WAGGA WAGGA NSW 2650	58	53	52	42	49	-	-	CO1
218197	132 FORSYTH ST, WAGGA WAGGA NSW 2650	58	53	52	42	47	-	-	CO1
218201	86 FOX ST, WAGGA WAGGA NSW 2650	58	53	52	42	45	-	-	CO1
218202	81-83 FORSYTH ST, WAGGA WAGGA NSW 2650	60	60	60	45	49	-	-	CO1
218203	102 DOCKER ST, WAGGA WAGGA NSW 2650	58	53	52	42	45	-	-	CO1
218207	5/1 SMALL ST, WAGGA WAGGA NSW 2650	58	53	52	42	44	-	-	CO1
218212	5/115 TARCUTTA ST, WAGGA WAGGA NSW 2650	58	53	52	42	47	-	-	CO1
218214	87 MURRAY ST, WAGGA WAGGA NSW 2650	58	53	52	42	44	-	-	CO1
218224	101 FORSYTH ST, WAGGA WAGGA NSW 2650	58	53	52	42	51	-	-	CO1
218225	4/86 PETER ST, WAGGA WAGGA NSW 2650	58	53	52	42	50	-	-	CO1
218229	51 BERRY ST, WAGGA WAGGA NSW 2650	58	53	52	42	48	-	-	CO1
218232	80 THORNE ST, WAGGA WAGGA NSW 2650	58	53	52	42	47	-	-	CO1
218233	150 FORSYTH ST, WAGGA WAGGA NSW 2650	58	53	52	42	43	-	-	CO1
218237	5/115 TARCUTTA ST, WAGGA WAGGA NSW 2650	58	53	52	42	45	-	-	CO1
218238	84 BEST ST, WAGGA WAGGA NSW 2650	58	53	52	42	51	-	-	CO1
218242	154 FORSYTH ST, WAGGA WAGGA NSW 2650	58	53	52	42	46	-	-	CO1
218248	89 MURRAY ST, WAGGA WAGGA NSW 2650	58	53	52	42	46	-	-	CO1
218249	WYNYARD COURT 1/160 FORSYTH ST, WAGGA W	58	53	52	42	43	-	-	CO1
218261	88 PETER ST, WAGGA WAGGA NSW 2650	58	53	52	42	48	-	-	CO1
218262	2/115 TARCUTTA ST, WAGGA WAGGA NSW 2650	58	53	52	42	45	-	-	CO1
1111671	3/115 TARCUTTA ST, WAGGA WAGGA NSW 2650	58	53	52	42	45	-	-	CO1
218272	86 BEST ST, WAGGA WAGGA NSW 2650	58	53	52	42	48	-	-	CO1
218273	118 TARCUTTA ST, WAGGA WAGGA NSW 2650	58	53	52	42	48	-	-	CO1
218274	162A FORSYTH ST, WAGGA WAGGA NSW 2650	58	53	52	42	47	-	-	CO1
218279	166 FORSYTH ST, WAGGA WAGGA NSW 2650	58	53	52	42	43	-	-	CO1
218280	1/15 TARCUTTA ST, WAGGA WAGGA NSW 2650	58	53	52	42	47	-	-	CO1
218281	90 PETER ST, WAGGA WAGGA NSW 2650	58	53	52	42	50	-	-	CO1
218288	91 MURRAY ST, WAGGA WAGGA NSW 2650	58	53	52	42	48	-	-	CO1
218290	91 BEST ST, WAGGA WAGGA NSW 2650	58	53	52	42	44	-	-	CO1
218297	81 FOX ST, WAGGA WAGGA NSW 2650	58	53	52	42	49	-	-	CO1
218304	2/93 MURRAY ST, WAGGA WAGGA NSW 2650	58	53	52	42	44	-	-	CO1
218305	39 BARDO LANE, WAGGA WAGGA NSW 2650	58	53	52	42	47	-	-	CO1
218309	88 BEST ST, WAGGA WAGGA NSW 2650	58	53	52	42	50	-	-	CO1
218315	93 BEST ST, WAGGA WAGGA NSW 2650	58	53	52	42	46	-	-	CO1
218321	93 MURRAY ST, WAGGA WAGGA NSW 2650	58	53	52	42	43	-	-	CO1
218323	92 PETER ST, WAGGA WAGGA NSW 2650	58	53	52	42	50	-	-	CO1
218329	2/122 TARCUTTA ST, WAGGA WAGGA NSW 2650	58	53	52	42	43	-	-	CO1
218331	85 FOX ST, WAGGA WAGGA NSW 2650	58	53	52	42	43	-	-	CO1
218332	GUMLEIGH GARDENS UNIT 7 23 ALBURY ST, WA	58	53	52	42	43	-	-	CO1
218335	95 BEST ST, WAGGA WAGGA NSW 2650	58	53	52	42	47	-	-	CO1
218336	82 THORNE ST, WAGGA WAGGA NSW 2650	58	53	52	42	46	-	-	CO1
218337	1/122 TARCUTTA ST, WAGGA WAGGA NSW 2650	58	53	52	42	43	-	-	CO1
218340	THE LAWSON MOTOR INN 117-121 TARCUTTA ST	60	60	60	45	50	-	-	CO1
218341	90 BEST ST, WAGGA WAGGA NSW 2650	58	53	52	42	52	-	-	CO1
218353	94 PETER ST, WAGGA WAGGA NSW 2650	58	53	52	42	47	-	-	CO1
218354	THE LAWSON MOTOR INN 117-121 TARCUTTA ST	60	60	60	45	48	-	-	CO1
218356	124 TARCUTTA ST, WAGGA WAGGA NSW 2650	58	53	52	42	44	-	-	CO1
218362	87 FOX ST, WAGGA WAGGA NSW 2650	58	53	52	42	48	-	-	CO1
218363	1 MORUNDAH ST, WAGGA WAGGA NSW 2650	58	53	52	42	45	-	-	CO1
218366	84 THORNE ST, WAGGA WAGGA NSW 2650	58	53	52	42	44	-	-	CO1
218367	99 BEST ST, WAGGA WAGGA NSW 2650	58	53	52	42	46	-	-	CO1
218375	92 BEST ST, WAGGA WAGGA NSW 2650	58	53	52	42	50	-	-	CO1
218387	96 PETER ST, WAGGA WAGGA NSW 2650	58	53	52	42	51	-	-	CO1
218388	86 THORNE ST, WAGGA WAGGA NSW 2650	58	53	52	42	46	-	-	CO1
218390	126 TARCUTTA ST, WAGGA WAGGA NSW 2650	58	53	52	42	45	-	-	CO1
218391	155 FORSYTH ST, WAGGA WAGGA NSW 2650	58	53	52	42	43	-	-	CO1
218392	153 FORSYTH ST, WAGGA WAGGA NSW 2650	58	53	52	42	45	-	-	CO1

DISCLAIMER: Address data within this document is based on external sources.
SLR Consulting Pty Ltd makes no warranty regarding the data's
accuracy or reliability for any purpose.

W.004 - Track Work - Peak

SLR ID	ADDRESS	NML Daytime	NML Daytime OOH	NML Evening	NML Night-time	Predicted Level LAeq(15min)	Additional Mitigation Daytime OOH	Additional Mitigation Evening *(>2 consecutive rest periods)	Additional Mitigation Night *(>2 consecutive sleep periods)
218393	89 FOX ST, WAGGA WAGGA NSW 2650	58	53	52	42	44	-	-	CO1
218394	5 MORUNDAH ST, WAGGA WAGGA NSW 2650	58	53	52	42	46	-	-	CO1
218398	GUMLEIGH GARDENS UNIT 4 23 ALBURY ST, WA(	58	53	52	42	45	-	-	CO1
218399	101 BEST ST, WAGGA WAGGA NSW 2650	58	53	52	42	46	-	-	CO1
218410	88 THORNE ST, WAGGA WAGGA NSW 2650	58	53	52	42	46	-	-	CO1
218412	161 FORSYTH ST, WAGGA WAGGA NSW 2650	58	53	52	42	45	-	-	CO1
218416	163 FORSYTH ST, WAGGA WAGGA NSW 2650	58	53	52	42	45	-	-	CO1
218417	91 FOX ST, WAGGA WAGGA NSW 2650	58	53	52	42	47	-	-	CO1
218429	110 THE ESPLANADE, WAGGA WAGGA NSW 265	58	53	52	42	48	-	-	CO1
218434	103 BEST ST, WAGGA WAGGA NSW 2650	58	53	52	42	48	-	-	CO1
218435	165 FORSYTH ST, WAGGA WAGGA NSW 2650	58	53	52	42	44	-	-	CO1
218436	167 FORSYTH ST, WAGGA WAGGA NSW 2650	58	53	52	42	43	-	-	CO1
218438	90 THORNE ST, WAGGA WAGGA NSW 2650	58	53	52	42	46	-	-	CO1
218440	98 PETER ST, WAGGA WAGGA NSW 2650	58	53	52	42	45	-	-	CO1
218444	96 BEST ST, WAGGA WAGGA NSW 2650	58	53	52	42	49	-	-	CO1
218446	130 TARCUTTA ST, WAGGA WAGGA NSW 2650	58	53	52	42	43	-	-	CO1
218448	93 FOX ST, WAGGA WAGGA NSW 2650	58	53	52	42	48	-	-	CO1
218449	4 MORUNDAH ST, WAGGA WAGGA NSW 2650	58	53	52	42	45	-	-	CO1
218456	9 MORUNDAH ST, WAGGA WAGGA NSW 2650	58	53	52	42	46	-	-	CO1
218461	105 BEST ST, WAGGA WAGGA NSW 2650	58	53	52	42	47	-	-	CO1
218465	92 THORNE ST, WAGGA WAGGA NSW 2650	58	53	52	42	46	-	-	CO1
218470	98 BEST ST, WAGGA WAGGA NSW 2650	58	53	52	42	49	-	-	CO1
218471	93A FOX ST, WAGGA WAGGA NSW 2650	58	53	52	42	48	-	-	CO1
218476	6 MORUNDAH ST, WAGGA WAGGA NSW 2650	58	53	52	42	45	-	-	CO1
218478	11 MORUNDAH ST, WAGGA WAGGA NSW 2650	58	53	52	42	44	-	-	CO1
218481	UNIT 5 108 THE ESPLANADE, WAGGA WAGGA NS	58	53	52	42	46	-	-	CO1
218482	100 PETER ST, WAGGA WAGGA NSW 2650	58	53	52	42	49	-	-	CO1
218483	105A BEST ST, WAGGA WAGGA NSW 2650	58	53	52	42	47	-	-	CO1
218491	97 FOX ST, WAGGA WAGGA NSW 2650	58	53	52	42	48	-	-	CO1
218498	107 BEST ST, WAGGA WAGGA NSW 2650	58	53	52	42	48	-	-	CO1
218500	1/129 TARCUTTA ST, WAGGA WAGGA NSW 2650	58	53	52	42	46	-	-	CO1
218502	100 BEST ST, WAGGA WAGGA NSW 2650	58	53	52	42	49	-	-	CO1
218513	107 BEST ST, WAGGA WAGGA NSW 2650	58	53	52	42	47	-	-	CO1
218514	96 THORNE ST, WAGGA WAGGA NSW 2650	58	53	52	42	45	-	-	CO1
218524	129A TARCUTTA ST, WAGGA WAGGA NSW 2650	58	53	52	42	46	-	-	CO1
218533	3/102 BEST ST, WAGGA WAGGA NSW 2650	58	53	52	42	49	-	-	CO1
1111672	5/102 BEST ST, WAGGA WAGGA NSW 2650	58	53	52	42	48	-	-	CO1
218540	ATEL 102 PETER ST, WAGGA WAGGA NSW 2650	58	53	52	42	49	-	-	CO1
218542	99 FOX ST, WAGGA WAGGA NSW 2650	58	53	52	42	43	-	-	CO1
218543	98 THORNE ST, WAGGA WAGGA NSW 2650	58	53	52	42	45	-	-	CO1
218548	109 BEST ST, WAGGA WAGGA NSW 2650	58	53	52	42	47	-	-	CO1
218553	10 MORUNDAH ST, WAGGA WAGGA NSW 2650	58	53	52	42	45	-	-	CO1
218557	104 THE ESPLANADE, WAGGA WAGGA NSW 265	58	53	52	42	44	-	-	CO1
218560	101 FOX ST, WAGGA WAGGA NSW 2650	58	53	52	42	45	-	-	CO1
218572	101 FOX ST, WAGGA WAGGA NSW 2650	58	53	52	42	45	-	-	CO1
218575	111 BEST ST, WAGGA WAGGA NSW 2650	58	53	52	42	47	-	-	CO1
218583	111 BEST ST, WAGGA WAGGA NSW 2650	58	53	52	42	45	-	-	CO1
218586	14 MORUNDAH ST, WAGGA WAGGA NSW 2650	58	53	52	42	45	-	-	CO1
218587	104 PETER ST, WAGGA WAGGA NSW 2650	58	53	52	42	48	-	-	CO1
218598	106 BEST ST, WAGGA WAGGA NSW 2650	58	53	52	42	48	-	-	CO1
218603	103 FOX ST, WAGGA WAGGA NSW 2650	58	53	52	42	46	-	-	CO1
218615	103 FOX ST, WAGGA WAGGA NSW 2650	58	53	52	42	46	-	-	CO1
218626	102 THORNE ST, WAGGA WAGGA NSW 2650	58	53	52	42	45	-	-	CO1
218628	106 PETER ST, WAGGA WAGGA NSW 2650	58	53	52	42	48	-	-	CO1
218636	108 BEST ST, WAGGA WAGGA NSW 2650	58	53	52	42	48	-	-	CO1
218640	16 MORUNDAH ST, WAGGA WAGGA NSW 2650	58	53	52	42	46	-	-	CO1
218652	3/74A TOMPSON ST, WAGGA WAGGA NSW 2650	58	53	52	42	46	-	-	CO1
1111922	21/185 FORSYTH ST, WAGGA WAGGA NSW 2650	58	53	52	42	43	-	-	CO1
1111906	6/185 FORSYTH ST, WAGGA WAGGA NSW 2650	58	53	52	42	43	-	-	CO1
1111905	4/185 FORSYTH ST, WAGGA WAGGA NSW 2650	58	53	52	42	43	-	-	CO1
1111904	3/185 FORSYTH ST, WAGGA WAGGA NSW 2650	58	53	52	42	43	-	-	CO1
1111903	2/185 FORSYTH ST, WAGGA WAGGA NSW 2650	58	53	52	42	43	-	-	CO1
1111902	1/185 FORSYTH ST, WAGGA WAGGA NSW 2650	58	53	52	42	43	-	-	CO1
218660	108 PETER ST, WAGGA WAGGA NSW 2650	58	53	52	42	48	-	-	CO1
218663	72 TOMPSON ST, WAGGA WAGGA NSW 2650	58	53	52	42	47	-	-	CO1
218672	110 BEST ST, WAGGA WAGGA NSW 2650	58	53	52	42	48	-	-	CO1
218674	18 MORUNDAH ST, WAGGA WAGGA NSW 2650	58	53	52	42	45	-	-	CO1
218676	74 TOMPSON ST, WAGGA WAGGA NSW 2650	58	53	52	42	46	-	-	CO1
218683	78 TOMPSON ST, WAGGA WAGGA NSW 2650	58	53	52	42	48	-	-	CO1
218687	106 THORNE ST, WAGGA WAGGA NSW 2650	58	53	52	42	45	-	-	CO1
218705	96 THE ESPLANADE, WAGGA WAGGA NSW 2650	58	53	52	42	44	-	-	CO1
218707	109 FOX ST, WAGGA WAGGA NSW 2650	58	53	52	42	46	-	-	CO1
218714	116 BEST ST, WAGGA WAGGA NSW 2650	58	53	52	42	48	-	-	CO1
218716	20 MORUNDAH ST, WAGGA WAGGA NSW 2650	58	53	52	42	43	-	-	CO1
218733	108 THORNE ST, WAGGA WAGGA NSW 2650	58	53	52	42	45	-	-	CO1
218737	94 THE ESPLANADE, WAGGA WAGGA NSW 2650	58	53	52	42	45	-	-	CO1
218745	22 MORUNDAH ST, WAGGA WAGGA NSW 2650	58	53	52	42	46	-	-	CO1
218755	WATERVIEW GARDENS 301/138-146 TARCUTTA S	58	53	52	42	45	-	-	CO1
218766	116 PETER ST, WAGGA WAGGA NSW 2650	58	53	52	42	49	-	-	CO1
218773	90 THE ESPLANADE, WAGGA WAGGA NSW 2650	58	53	52	42	44	-	-	CO1
218782	2/104 TOMPSON ST, WAGGA WAGGA NSW 2650	58	53	52	42	45	-	-	CO1
218787	69 TOMPSON ST, WAGGA WAGGA NSW 2650	58	53	52	42	45	-	-	CO1
218788	71 TOMPSON ST, WAGGA WAGGA NSW 2650	58	53	52	42	46	-	-	CO1
218795	118 PETER ST, WAGGA WAGGA NSW 2650	58	53	52	42	46	-	-	CO1
218797	88 THE ESPLANADE, WAGGA WAGGA NSW 2650	58	53	52	42	45	-	-	CO1
218798	73 TOMPSON ST, WAGGA WAGGA NSW 2650	58	53	52	42	47	-	-	CO1
218809	61 WOLLUNDRY AV, WAGGA WAGGA NSW 2650	58	53	52	42	45	-	-	CO1
218821	75 TOMPSON ST, WAGGA WAGGA NSW 2650	58	53	52	42	45	-	-	CO1
218823	77 TOMPSON ST, WAGGA WAGGA NSW 2650	58	53	52	42	47	-	-	CO1
218830	86 THE ESPLANADE, WAGGA WAGGA NSW 2650	58	53	52	42	43	-	-	CO1
218832	2/106-110 TOMPSON ST, WAGGA WAGGA NSW 2	58	53	52	42	45	-	-	CO1
218841	5/112-116 TOMPSON ST, WAGGA WAGGA NSW 2	58	53	52	42	43	-	-	CO1
218842	3/153 DOCKER ST, WAGGA WAGGA NSW 2650	58	53	52	42	45	-	-	CO1
218847	59 WOLLUNDRY AV, WAGGA WAGGA NSW 2650	58	53	52	42	44	-	-	CO1
218848	120 PETER ST, WAGGA WAGGA NSW 2650	58	53	52	42	46	-	-	CO1
218855	126 TOMPSON ST, WAGGA WAGGA NSW 2650	58	53	52	42	44	-	-	CO1
218856	120 BEST ST, WAGGA WAGGA NSW 2650	58	53	52	42	48	-	-	CO1
218884	134 TOMPSON ST, WAGGA WAGGA NSW 2650	58	53	52	42	45	-	-	CO1
218886	130 TOMPSON ST, WAGGA WAGGA NSW 2650	58	53	52	42	44	-	-	CO1
218887	57 WOLLUNDRY AV, WAGGA WAGGA NSW 2650	58	53	52	42	43	-	-	CO1
1111846	122 PETER ST, WAGGA WAGGA NSW 2650	58	53	52	42	46	-	-	CO1
218897	122 PETER ST, WAGGA WAGGA NSW 2650	58	53	52	42	46	-	-	CO1
218899	4/153 DOCKER ST, WAGGA WAGGA NSW 2650	58	53	52	42	44	-	-	CO1
218901	93 TOMPSON ST, WAGGA WAGGA NSW 2650	58	53	52	42	44	-	-	CO1
218903	91 TOMPSON ST, WAGGA WAGGA NSW 2650	58	53	52	42	43	-	-	CO1
218906	121 BEST ST, WAGGA WAGGA NSW 2650	58	53	52	42	45	-	-	CO1
218912	89 TOMPSON ST, WAGGA WAGGA NSW 2650	58	53	52	42	47	-	-	CO1
218914	85 TOMPSON ST, WAGGA WAGGA NSW 2650	58	53	52	42	48	-	-	CO1
218921	7/153 DOCKER ST, WAGGA WAGGA NSW 2650	58	53	52	42	43	-	-	CO1
218922	55 WOLLUNDRY AV, WAGGA WAGGA NSW 2650	58	53	52	42	43	-	-	CO1
218923	122 BEST ST, WAGGA WAGGA NSW 2650	58	53	52	42	49	-	-	CO1
218926	2 MCKINNON ST, WAGGA WAGGA NSW 2650	58	53	52	42	43	-	-	CO1
218927	95 TOMPSON ST, WAGGA WAGGA NSW 2650	58	53	52	42	44	-	-	CO1
218928	97 TOMPSON ST, WAGGA WAGGA NSW 2650	58	53	52	42	45	-	-	CO1
218931	99 TOMPSON ST, WAGGA WAGGA NSW 2650	58	53	52	42	45	-	-	CO1
218936	87 TOMPSON ST, WAGGA WAGGA NSW 2650	58	53	52	42	46	-	-	CO1
218942	101 TOMPSON ST, WAGGA WAGGA NSW 2650	58	53	52	42	46	-	-	CO1

DISCLAIMER: Address data within this document is based on external sources.
SLR Consulting Pty Ltd makes no warranty regarding the data's
accuracy or reliability for any purpose.

W.004 - Track Work - Peak

SLR ID	ADDRESS	NML Daytime	NML Daytime OOH	NML Evening	NML Night-time	Predicted Level LAeq(15min)	Additional Mitigation Daytime OOH	Additional Mitigation Evening *(>2 consecutive rest periods)	Additional Mitigation Night *(>2 consecutive sleep periods)
218945	107 TOMPSON ST, WAGGA WAGGA NSW 2650	58	53	52	42	45	-	-	CO1
218951	105 TOMPSON ST, WAGGA WAGGA NSW 2650	58	53	52	42	44	-	-	CO1
218952	111 TOMPSON ST, WAGGA WAGGA NSW 2650	58	53	52	42	45	-	-	CO1
218954	2/123 BEST ST, WAGGA WAGGA NSW 2650	58	53	52	42	47	-	-	CO1
218955	7/153 DOCKER ST, WAGGA WAGGA NSW 2650	58	53	52	42	44	-	-	CO1
218961	53 WOLLUNDRY AV, WAGGA WAGGA NSW 2650	58	53	52	42	43	-	-	CO1
218962	3/153 DOCKER ST, WAGGA WAGGA NSW 2650	58	53	52	42	43	-	-	CO1
218975	103 TOMPSON ST, WAGGA WAGGA NSW 2650	58	53	52	42	45	-	-	CO1
218981	126 PETER ST, WAGGA WAGGA NSW 2650	58	53	52	42	46	-	-	CO1
218986	91 TOMPSON ST, WAGGA WAGGA NSW 2650	58	53	52	42	44	-	-	CO1
218996	125 BEST ST, WAGGA WAGGA NSW 2650	58	53	52	42	45	-	-	CO1
218998	124 BEST ST, WAGGA WAGGA NSW 2650	58	53	52	42	49	-	-	CO1
219015	115 TOMPSON ST, WAGGA WAGGA NSW 2650	58	53	52	42	43	-	-	CO1
219016	116 THORNE ST, WAGGA WAGGA NSW 2650	58	53	52	42	44	-	-	CO1
219022	128-132 PETER ST, WAGGA WAGGA NSW 2650	58	53	52	42	47	-	-	CO1
219042	125 TOMPSON ST, WAGGA WAGGA NSW 2650	58	53	52	42	45	-	-	CO1
219044	17 ALBERT ST, WAGGA WAGGA NSW 2650	58	53	52	42	44	-	-	CO1
219045	82 THE ESPLANADE, WAGGA WAGGA NSW 2650	58	53	52	42	45	-	-	CO1
219055	121 THORNE ST, WAGGA WAGGA NSW 2650	58	53	52	42	45	-	-	CO1
219061	127 BEST ST, WAGGA WAGGA NSW 2650	58	53	52	42	45	-	-	CO1
219088	16 THE ESPLANADE, WAGGA WAGGA NSW 2650	58	53	52	42	48	-	-	CO1
219090	118 THORNE ST, WAGGA WAGGA NSW 2650	58	53	52	42	44	-	-	CO1
219097	3/24 THE ESPLANADE, WAGGA WAGGA NSW 265	58	53	52	42	47	-	-	CO1
219100	129 BEST ST, WAGGA WAGGA NSW 2650	58	53	52	42	45	-	-	CO1
219105	128-132 PETER ST, WAGGA WAGGA NSW 2650	58	53	52	42	45	-	-	CO1
219109	26 THE ESPLANADE, WAGGA WAGGA NSW 2650	58	53	52	42	46	-	-	CO1
219116	18 THE ESPLANADE, WAGGA WAGGA NSW 2650	58	53	52	42	43	-	-	CO1
219118	6 SHEPPARD ST, WAGGA WAGGA NSW 2650	58	53	52	42	45	-	-	CO1
219119	128-132 PETER ST, WAGGA WAGGA NSW 2650	58	53	52	42	43	-	-	CO1
219126	UNIT 2 8 SHEPPARD ST, WAGGA WAGGA NSW 2	58	53	52	42	46	-	-	CO1
219131	159 DOCKER ST, WAGGA WAGGA NSW 2650	58	53	52	42	43	-	-	CO1
219134	125 THORNE ST, WAGGA WAGGA NSW 2650	58	53	52	42	43	-	-	CO1
219138	28 THE ESPLANADE, WAGGA WAGGA NSW 2650	58	53	52	42	44	-	-	CO1
219144	131 BEST ST, WAGGA WAGGA NSW 2650	58	53	52	42	45	-	-	CO1
219148	2/162 TARCUTTA ST, WAGGA WAGGA NSW 2650	58	53	52	42	46	-	-	CO1
219149	70 THE ESPLANADE, WAGGA WAGGA NSW 2650	58	53	52	42	43	-	-	CO1
219153	34 THE ESPLANADE, WAGGA WAGGA NSW 2650	58	53	52	42	43	-	-	CO1
219156	40 THE ESPLANADE, WAGGA WAGGA NSW 2650	58	53	52	42	44	-	-	CO1
219159	42 THE ESPLANADE, WAGGA WAGGA NSW 2650	58	53	52	42	43	-	-	CO1
219169	36-38 THE ESPLANADE, WAGGA WAGGA NSW 26	58	53	52	42	44	-	-	CO1
219170	62 THE ESPLANADE, WAGGA WAGGA NSW 2650	58	53	52	42	44	-	-	CO1
219175	5/48 THE ESPLANADE, WAGGA WAGGA NSW 265	58	53	52	42	46	-	-	CO1
219176	44A THE ESPLANADE, WAGGA WAGGA NSW 265	58	53	52	42	44	-	-	CO1
219184	10/125 THORNE ST, WAGGA WAGGA NSW 2650	58	53	52	42	43	-	-	CO1
219185	46A THE ESPLANADE, WAGGA WAGGA NSW 265	58	53	52	42	45	-	-	CO1
219186	56 THE ESPLANADE, WAGGA WAGGA NSW 2650	58	53	52	42	43	-	-	CO1
219246	2 THE ESPLANADE, WAGGA WAGGA NSW 2650	58	53	52	42	46	-	-	CO1
219248	45 WOLLUNDRY AV, WAGGA WAGGA NSW 2650	58	53	52	42	44	-	-	CO1
219262	2/5 MCKINNON ST, WAGGA WAGGA NSW 2650	58	53	52	42	44	-	-	CO1
219271	WINDERMERE 148-164 GURWOOD ST, WAGGA W	58	53	52	42	45	-	-	CO1
219273	6 MORROW ST, WAGGA WAGGA NSW 2650	58	53	52	42	44	-	-	CO1
219280	4 MORROW ST, WAGGA WAGGA NSW 2650	58	53	52	42	43	-	-	CO1
219282	43 WOLLUNDRY AV, WAGGA WAGGA NSW 2650	58	53	52	42	44	-	-	CO1
219295	WINDERMERE 148 GURWOOD ST, WAGGA WAG	58	53	52	42	43	-	-	CO1
219301	41 WOLLUNDRY AV, WAGGA WAGGA NSW 2650	58	53	52	42	43	-	-	CO1
219317	39 WOLLUNDRY AV, WAGGA WAGGA NSW 2650	58	53	52	42	43	-	-	CO1
219326	37 WOLLUNDRY AV, WAGGA WAGGA NSW 2650	58	53	52	42	43	-	-	CO1
219336	152 DOCKER ST, WAGGA WAGGA NSW 2650	58	53	52	42	44	-	-	CO1
219349	35 WOLLUNDRY AV, WAGGA WAGGA NSW 2650	58	53	52	42	44	-	-	CO1
219355	33 WOLLUNDRY AV, WAGGA WAGGA NSW 2650	58	53	52	42	44	-	-	CO1
219366	31 WOLLUNDRY AV, WAGGA WAGGA NSW 2650	58	53	52	42	44	-	-	CO1
219379	25 WOLLUNDRY AV, WAGGA WAGGA NSW 2650	58	53	52	42	44	-	-	CO1
219382	29 WOLLUNDRY AV, WAGGA WAGGA NSW 2650	58	53	52	42	44	-	-	CO1
219387	2 SIMMONS ST, WAGGA WAGGA NSW 2650	58	53	52	42	44	-	-	CO1
219392	27 WOLLUNDRY AV, WAGGA WAGGA NSW 2650	58	53	52	42	44	-	-	CO1
219402	21 WOLLUNDRY AV, WAGGA WAGGA NSW 2650	58	53	52	42	43	-	-	CO1
219433	7 WOLLUNDRY AV, WAGGA WAGGA NSW 2650	58	53	52	42	43	-	-	CO1
219440	11 WOLLUNDRY AV, WAGGA WAGGA NSW 2650	58	53	52	42	45	-	-	CO1
219443	15 WOLLUNDRY AV, WAGGA WAGGA NSW 2650	58	53	52	42	43	-	-	CO1
219445	144 GURWOOD ST, WAGGA WAGGA NSW 2650	58	53	52	42	43	-	-	CO1
219451	9 WOLLUNDRY AV, WAGGA WAGGA NSW 2650	58	53	52	42	44	-	-	CO1
219459	8 SIMMONS ST, WAGGA WAGGA NSW 2650	58	53	52	42	43	-	-	CO1
219485	88 JOHNSTON ST, WAGGA WAGGA NSW 2650	58	53	52	42	43	-	-	CO1
219487	84 JOHNSTON ST, WAGGA WAGGA NSW 2650	58	53	52	42	44	-	-	CO1
219496	10 SIMMONS ST, WAGGA WAGGA NSW 2650	58	53	52	42	44	-	-	CO1
219524	86 JOHNSTON ST, WAGGA WAGGA NSW 2650	58	53	52	42	43	-	-	CO1
219559	78 JOHNSTON ST, WAGGA WAGGA NSW 2650	58	53	52	42	45	-	-	CO1
219566	80A JOHNSTON ST, WAGGA WAGGA NSW 2650	58	53	52	42	43	-	-	CO1
219570	14 SIMMONS ST, WAGGA WAGGA NSW 2650	58	53	52	42	43	-	-	CO1
219586	76A JOHNSTON ST, WAGGA WAGGA NSW 2650	58	53	52	42	44	-	-	CO1
219601	76 JOHNSTON ST, WAGGA WAGGA NSW 2650	58	53	52	42	44	-	-	CO1
219663	20 SIMMONS ST, WAGGA WAGGA NSW 2650	58	53	52	42	43	-	-	CO1
219674	106 GURWOOD ST, WAGGA WAGGA NSW 2650	58	53	52	42	43	-	-	CO1
219676	127 GURWOOD ST, WAGGA WAGGA NSW 2650	58	53	52	42	43	-	-	CO1
219765	5/71 JOHNSTON ST, WAGGA WAGGA NSW 2650	58	53	52	42	44	-	-	CO1
219773	117 GURWOOD ST, WAGGA WAGGA NSW 2650	58	53	52	42	43	-	-	CO1
219777	7 FREER ST, WAGGA WAGGA NSW 2650	58	53	52	42	43	-	-	CO1
219830	12 TRAIL ST, WAGGA WAGGA NSW 2650	58	53	52	42	44	-	-	CO1
219873	14 TRAIL ST, WAGGA WAGGA NSW 2650	58	53	52	42	43	-	-	CO1
219911	5 CHURCH ST, WAGGA WAGGA NSW 2650	58	53	52	42	43	-	-	CO1
1000454	95 COLEMAN ST, TURVEY PARK NSW 2650	58	53	52	42	46	-	-	CO1
1000455	93 COLEMAN ST, TURVEY PARK NSW 2650	58	53	52	42	46	-	-	CO1
1000456	91 COLEMAN ST, TURVEY PARK NSW 2650	58	53	52	42	45	-	-	CO1
1000457	103 COLEMAN ST, TURVEY PARK NSW 2650	58	53	52	42	47	-	-	CO1
1000907	50 EDWARD ST, WAGGA WAGGA NSW 2650	70	70	-	-	74	CO1	-	-
1000908	40 EDWARD ST, WAGGA WAGGA NSW 2650	70	70	-	-	77	CO1	-	-
1108311	165 GURWOOD ST, WAGGA WAGGA NSW 2650	58	53	52	42	44	-	-	CO1
1108363	244-248 EDWARD ST, WAGGA WAGGA NSW 265	58	53	52	42	50	-	-	CO1
1108460	156 DOCKER ST, WAGGA WAGGA NSW 2650	58	53	52	42	43	-	-	CO1
1108530	10 SALMON ST, WAGGA WAGGA NSW 2650	58	53	52	42	46	-	-	CO1
1108533	55A MURRAY ST, WAGGA WAGGA NSW 2650	58	53	52	42	44	-	-	CO1
1108611	164B FORSYTH ST, WAGGA WAGGA NSW 2650	58	53	52	42	48	-	-	CO1
1108649	24-26 BROOKONG AV, WAGGA WAGGA NSW 265	58	53	52	42	60	CO1	CO1	CO1, CO2, (RO,AO)*
1108709	152 FORSYTH ST, WAGGA WAGGA NSW 2650	58	53	52	42	46	-	-	CO1
1108774	78 THORNE ST, WAGGA WAGGA NSW 2650	58	53	52	42	46	-	-	CO1
1108796	94 THORNE ST, WAGGA WAGGA NSW 2650	58	53	52	42	45	-	-	CO1
1108802	100 THORNE ST, WAGGA WAGGA NSW 2650	58	53	52	42	45	-	-	CO1
1108821	114 THORNE ST, WAGGA WAGGA NSW 2650	58	53	52	42	44	-	-	CO1
1108845	17 WOLLUNDRY AV, WAGGA WAGGA NSW 2650	58	53	52	42	44	-	-	CO1
1108857	69 THORNE ST, WAGGA WAGGA NSW 2650	58	53	52	42	48	-	-	CO1
1108869	ERIN EARTH 1 KILDARE ST, TURVEY PARK NSW	55	55	-	-	69	CO1	-	-
1108926	65 FOX ST, WAGGA WAGGA NSW 2650	58	53	52	42	49	-	-	CO1
1108960	58 BEST ST, WAGGA WAGGA NSW 2650	58	53	52	42	55	CO1	CO1	CO1
1108972	TAFE RIVERINA INSTITUTE 65 MACLEAY ST, TUR	55	55	-	-	60	CO1	-	-
1108976	27 BEST ST, WAGGA WAGGA NSW 2650	58	53	52	42	57	CO1	CO1	CO1
1108983	TAFE RIVERINA INSTITUTE 65 MACLEAY ST, TUR	55	55	-	-	58	CO1	-	-
1108990	8 PETER ST, WAGGA WAGGA NSW 2650	58	53	52	42	57	CO1	CO1	CO1

DISCLAIMER: Address data within this document is based on external sources.
SLR Consulting Pty Ltd makes no warranty regarding the data's
accuracy or reliability for any purpose.

W.004 - Track Work - Peak

SLR ID	ADDRESS	NML Daytime	NML Daytime OOH	NML Evening	NML Night-time	Predicted Level LAeq(15min)	Additional Mitigation Daytime OOH	Additional Mitigation Evening *(>2 consecutive rest periods)	Additional Mitigation Night *(>2 consecutive sleep periods)
1109017	5/84 JOHNSTON ST, WAGGA WAGGA NSW 2650	58	53	52	42	45	-	-	CO1
1109034	2/56 COLLINS ST, TURVEY PARK NSW 2650	58	53	52	42	58	CO1	CO1	CO1, CO2, (RO,AO)*
1109048	60 PETER ST, WAGGA WAGGA NSW 2650	58	53	52	42	49	-	-	CO1
1109074	12 STATION PL, WAGGA WAGGA NSW 2650	70	70	-	-	76	CO1	-	-
1109117	32-34 FLINDERS ST, TURVEY PARK NSW 2650	58	53	52	42	69	CO1, CO2	CO1, CO2	CO1, CO2, RO, (AO, AltA)*
1109216	19 STATION PL, WAGGA WAGGA NSW 2650	70	70	-	-	90	CO1, CO2	-	-
1109326	12 EURDEIN LANE, WAGGA WAGGA NSW 2650	58	53	52	42	48	-	-	CO1
1109342	8 EURDEIN LANE, WAGGA WAGGA NSW 2650	58	53	52	42	50	-	-	CO1
1109352	2 EURDEIN LANE, WAGGA WAGGA NSW 2650	58	53	52	42	49	-	-	CO1
1109373	33 BEAUTY POINT AV, TURVEY PARK NSW 2650	58	53	52	42	52	-	-	CO1
1109413	1 MORGAN ST, WAGGA WAGGA NSW 2650	60	60	60	45	54	-	-	CO1
1109416	76 TARCUTTA ST, WAGGA WAGGA NSW 2650	58	53	52	42	50	-	-	CO1
1109473	83 TARCUTTA ST, WAGGA WAGGA NSW 2650	58	53	52	42	50	-	-	CO1
1109541	2 DAY ST, WAGGA WAGGA NSW 2650	60	60	60	45	52	-	-	CO1
1109567	1 TARCUTTA ST, WAGGA WAGGA NSW 2650	58	53	52	42	54	CO1	CO1	CO1
1109580	7/14 DAY ST, WAGGA WAGGA NSW 2650	58	53	52	42	47	-	-	CO1
1109583	5/14 DAY ST, WAGGA WAGGA NSW 2650	58	53	52	42	47	-	-	CO1
1109588	3/14 DAY ST, WAGGA WAGGA NSW 2650	58	53	52	42	48	-	-	CO1
1109593	8/14 DAY ST, WAGGA WAGGA NSW 2650	58	53	52	42	47	-	-	CO1
1109594	1/14 DAY ST, WAGGA WAGGA NSW 2650	58	53	52	42	48	-	-	CO1
1109595	11A DAY ST, WAGGA WAGGA NSW 2650	58	53	52	42	44	-	-	CO1
1109597	6/14 DAY ST, WAGGA WAGGA NSW 2650	58	53	52	42	44	-	-	CO1
1109603	4/14 DAY ST, WAGGA WAGGA NSW 2650	58	53	52	42	43	-	-	CO1
1109749	6/2-4 REDDOCH DR, WAGGA WAGGA NSW 2650	58	53	52	42	43	-	-	CO1
1109770	49 COPLAND ST, KOORINGAL NSW 2650	58	53	52	42	45	-	-	CO1
1110631	140 EDWARD ST, WAGGA WAGGA NSW 2650	55	55	-	-	73	CO1, CO2	-	-
1110632	140 EDWARD ST, WAGGA WAGGA NSW 2650	55	55	-	-	73	CO1, CO2	-	-
1110646	92 Docker St, Wagga Wagga NSW 2650	58	53	52	42	45	-	-	CO1
1110655	ERIN EARTH 1 KILDARE ST, TURVEY PARK NSW	55	55	55	-	66	CO1	CO1	-

DISCLAIMER: Address data within this document is based on external sources.
SLR Consulting Pty Ltd makes no warranty regarding the data's
accuracy or reliability for any purpose.

W.005 - Track Work - Typical

SLR ID	ADDRESS	NML Daytime	NML Daytime OOH	NML Evening	NML Night-time	Predicted Level LAeq(15min)	Additional Mitigation Daytime OOH	Additional Mitigation Evening *(>2 consecutive rest periods)	Additional Mitigation Night *(>2 consecutive sleep periods)
211462	WILLANS HILL SCHOOL 131 LORD BADEN POWE	58	53	52	42	48	-	-	CO1
211928	105 MACLEAY ST, TURVEY PARK NSW 2650	58	53	52	42	43	-	-	CO1
212034	103 MACLEAY ST, TURVEY PARK NSW 2650	58	53	52	42	46	-	-	CO1
212117	101 MACLEAY ST, TURVEY PARK NSW 2650	58	53	52	42	48	-	-	CO1
212131	68 MACLEAY ST, TURVEY PARK NSW 2650	58	53	52	42	48	-	-	CO1
212201	99 MACLEAY ST, TURVEY PARK NSW 2650	58	53	52	42	45	-	-	CO1
212203	66 MACLEAY ST, TURVEY PARK NSW 2650	58	53	52	42	43	-	-	CO1
212256	64 MACLEAY ST, TURVEY PARK NSW 2650	58	53	52	42	47	-	-	CO1
212264	9 SUNSHINE AV, TURVEY PARK NSW 2650	58	53	52	42	43	-	-	CO1
212330	62 MACLEAY ST, TURVEY PARK NSW 2650	58	53	52	42	49	-	-	CO1
212405	60 MACLEAY ST, TURVEY PARK NSW 2650	58	53	52	42	45	-	-	CO1
212441	1 GRANDVIEW AV, TURVEY PARK NSW 2650	58	53	52	42	44	-	-	CO1
212447	7 GRANDVIEW AV, TURVEY PARK NSW 2650	58	53	52	42	43	-	-	CO1
212458	3 GRANDVIEW AV, TURVEY PARK NSW 2650	58	53	52	42	45	-	-	CO1
212465	5 GRANDVIEW AV, TURVEY PARK NSW 2650	58	53	52	42	44	-	-	CO1
212467	1A GRANDVIEW AV, TURVEY PARK NSW 2650	58	53	52	42	45	-	-	CO1
212509	9 GRANDVIEW AV, TURVEY PARK NSW 2650	58	53	52	42	44	-	-	CO1
212523	13 GRANDVIEW AV, TURVEY PARK NSW 2650	58	53	52	42	43	-	-	CO1
212546	15 GRANDVIEW AV, TURVEY PARK NSW 2650	58	53	52	42	44	-	-	CO1
212608	25 GRANDVIEW AV, TURVEY PARK NSW 2650	58	53	52	42	44	-	-	CO1
212625	58 MACLEAY ST, TURVEY PARK NSW 2650	58	53	52	42	45	-	-	CO1
212627	27 GRANDVIEW AV, TURVEY PARK NSW 2650	58	53	52	42	44	-	-	CO1
212629	33 GRANDVIEW AV, TURVEY PARK NSW 2650	58	53	52	42	43	-	-	CO1
212690	2 GRANDVIEW AV, TURVEY PARK NSW 2650	58	53	52	42	48	-	-	CO1
212694	4 GRANDVIEW AV, TURVEY PARK NSW 2650	58	53	52	42	45	-	-	CO1
212710	6 GRANDVIEW AV, TURVEY PARK NSW 2650	58	53	52	42	44	-	-	CO1
212753	56 MACLEAY ST, TURVEY PARK NSW 2650	58	53	52	42	50	-	-	CO1
212780	16 GRANDVIEW AV, TURVEY PARK NSW 2650	58	53	52	42	44	-	-	CO1
212806	20 GRANDVIEW AV, TURVEY PARK NSW 2650	58	53	52	42	45	-	-	CO1
212810	18 GRANDVIEW AV, TURVEY PARK NSW 2650	58	53	52	42	46	-	-	CO1
212824	22 GRANDVIEW AV, TURVEY PARK NSW 2650	58	53	52	42	46	-	-	CO1
212839	24 GRANDVIEW AV, TURVEY PARK NSW 2650	58	53	52	42	44	-	-	CO1
212868	30 GRANDVIEW AV, TURVEY PARK NSW 2650	58	53	52	42	45	-	-	CO1
212882	26-28 GRANDVIEW AV, TURVEY PARK NSW 2650	58	53	52	42	46	-	-	CO1
212899	32 GRANDVIEW AV, TURVEY PARK NSW 2650	58	53	52	42	43	-	-	CO1
212926	26-28 GRANDVIEW AV, TURVEY PARK NSW 2650	58	53	52	42	46	-	-	CO1
213044	2 JARICK ST, TURVEY PARK NSW 2650	58	53	52	42	46	-	-	CO1
213053	4 JARICK ST, TURVEY PARK NSW 2650	58	53	52	42	44	-	-	CO1
213063	6 JARICK ST, TURVEY PARK NSW 2650	58	53	52	42	45	-	-	CO1
213078	8 JARICK ST, TURVEY PARK NSW 2650	58	53	52	42	43	-	-	CO1
213092	10 JARICK ST, TURVEY PARK NSW 2650	58	53	52	42	46	-	-	CO1
213096	12 JARICK ST, TURVEY PARK NSW 2650	58	53	52	42	43	-	-	CO1
213211	13 WOODEN ST, TURVEY PARK NSW 2650	58	53	52	42	43	-	-	CO1
213223	35 BEAUTY POINT AV, TURVEY PARK NSW 2650	58	53	52	42	50	-	-	CO1
213233	4 COLEMAN ST, TURVEY PARK NSW 2650	58	53	52	42	53	-	CO1	CO1
213264	22 GARLAND ST, TURVEY PARK NSW 2650	58	53	52	42	47	-	-	CO1
213265	24 BEAUTY POINT AV, TURVEY PARK NSW 2650	58	53	52	42	55	CO1	CO1	CO1
213281	24 GARLAND ST, TURVEY PARK NSW 2650	58	53	52	42	43	-	-	CO1
213295	28 GARLAND ST, TURVEY PARK NSW 2650	58	53	52	42	45	-	-	CO1
213328	22 BEAUTY POINT AV, TURVEY PARK NSW 2650	58	53	52	42	55	CO1	CO1	CO1
213371	31 BEAUTY POINT AV, TURVEY PARK NSW 2650	58	53	52	42	49	-	-	CO1
213399	20 BEAUTY POINT AV, TURVEY PARK NSW 2650	58	53	52	42	52	-	-	CO1
213414	3 COLEMAN ST, TURVEY PARK NSW 2650	58	53	52	42	53	-	CO1	CO1
213423	1 COLEMAN ST, TURVEY PARK NSW 2650	58	53	52	42	54	CO1	CO1	CO1
213433	29 BEAUTY POINT AV, TURVEY PARK NSW 2650	58	53	52	42	51	-	-	CO1
213443	19 GARLAND ST, TURVEY PARK NSW 2650	58	53	52	42	45	-	-	CO1
213452	5 COLEMAN ST, TURVEY PARK NSW 2650	58	53	52	42	54	CO1	CO1	CO1
213458	7 COLEMAN ST, TURVEY PARK NSW 2650	58	53	52	42	52	-	-	CO1
213460	17 GARLAND ST, TURVEY PARK NSW 2650	58	53	52	42	45	-	-	CO1
213467	9 COLEMAN ST, TURVEY PARK NSW 2650	58	53	52	42	54	CO1	CO1	CO1
213471	21 GARLAND ST, TURVEY PARK NSW 2650	58	53	52	42	48	-	-	CO1
213475	23 GARLAND ST, TURVEY PARK NSW 2650	58	53	52	42	44	-	-	CO1
213496	18 BEAUTY POINT AV, TURVEY PARK NSW 2650	58	53	52	42	56	CO1	CO1	CO1
213505	13 COLEMAN ST, TURVEY PARK NSW 2650	58	53	52	42	55	CO1	CO1	CO1
213513	29 GARLAND ST, TURVEY PARK NSW 2650	58	53	52	42	43	-	-	CO1
213519	2/11 COLEMAN ST, TURVEY PARK NSW 2650	58	53	52	42	56	CO1	CO1	CO1
1111710	1/11 COLEMAN ST, TURVEY PARK NSW 2650	58	53	52	42	56	CO1	CO1	CO1
213524	27 GARLAND ST, TURVEY PARK NSW 2650	58	53	52	42	43	-	-	CO1
213531	27 BEAUTY POINT AV, TURVEY PARK NSW 2650	58	53	52	42	50	-	-	CO1
213533	15 COLEMAN ST, TURVEY PARK NSW 2650	58	53	52	42	49	-	-	CO1
213539	17 COLEMAN ST, TURVEY PARK NSW 2650	58	53	52	42	49	-	-	CO1
213550	48 COLEMAN ST, TURVEY PARK NSW 2650	58	53	52	42	49	-	-	CO1
213570	19 COLEMAN ST, TURVEY PARK NSW 2650	58	53	52	42	54	CO1	CO1	CO1
213607	16 BEAUTY POINT AV, TURVEY PARK NSW 2650	58	53	52	42	56	CO1	CO1	CO1
213609	14 YOUNG ST, TURVEY PARK NSW 2650	58	53	52	42	55	CO1	CO1	CO1
213610	61 FLINDERS ST, TURVEY PARK NSW 2650	58	53	52	42	56	CO1	CO1	CO1
213627	46 COLEMAN ST, TURVEY PARK NSW 2650	58	53	52	42	50	-	-	CO1
213634	2/19A COLEMAN ST, TURVEY PARK NSW 2650	58	53	52	42	52	-	-	CO1
213643	60A FLINDERS ST, TURVEY PARK NSW 2650	58	53	52	42	56	CO1	CO1	CO1
213650	25 BEAUTY POINT AV, TURVEY PARK NSW 2650	58	53	52	42	52	-	-	CO1
213673	13 RICHARD ST, TURVEY PARK NSW 2650	58	53	52	42	57	CO1	CO1	CO1
213683	63 COLLINS ST, TURVEY PARK NSW 2650	58	53	52	42	56	CO1	CO1	CO1
213694	14 BEAUTY POINT AV, TURVEY PARK NSW 2650	58	53	52	42	57	CO1	CO1	CO1
213696	22 RICHARD ST, TURVEY PARK NSW 2650	58	53	52	42	54	CO1	CO1	CO1
213701	57 FLINDERS ST, TURVEY PARK NSW 2650	58	53	52	42	57	CO1	CO1	CO1
213705	58B FLINDERS ST, TURVEY PARK NSW 2650	58	53	52	42	58	CO1	CO1	CO1, CO2, (RO,AO)*
213717	2 HILL ST, TURVEY PARK NSW 2650	58	53	52	42	55	CO1	CO1	CO1
213718	4 HILL ST, TURVEY PARK NSW 2650	58	53	52	42	54	CO1	CO1	CO1
213735	42 COLEMAN ST, TURVEY PARK NSW 2650	58	53	52	42	51	-	-	CO1
213743	20 RICHARD ST, TURVEY PARK NSW 2650	58	53	52	42	50	-	-	CO1
213746	48 COLEMAN ST, TURVEY PARK NSW 2650	58	53	52	42	51	-	-	CO1
213758	61 COLLINS ST, TURVEY PARK NSW 2650	58	53	52	42	57	CO1	CO1	CO1
213761	23 BEAUTY POINT AV, TURVEY PARK NSW 2650	58	53	52	42	55	CO1	CO1	CO1
213768	44 COLEMAN ST, TURVEY PARK NSW 2650	58	53	52	42	52	-	-	CO1
213777	56 FLINDERS ST, TURVEY PARK NSW 2650	58	53	52	42	56	CO1	CO1	CO1
213793	12 BEAUTY POINT AV, TURVEY PARK NSW 2650	58	53	52	42	53	-	CO1	CO1
213794	55 FLINDERS ST, TURVEY PARK NSW 2650	58	53	52	42	57	CO1	CO1	CO1
213795	10 HILL ST, TURVEY PARK NSW 2650	58	53	52	42	57	CO1	CO1	CO1
213800	60 COLLINS ST, TURVEY PARK NSW 2650	58	53	52	42	57	CO1	CO1	CO1
213801	12 HILL ST, TURVEY PARK NSW 2650	58	53	52	42	53	-	CO1	CO1
213804	52 COLEMAN ST, TURVEY PARK NSW 2650	58	53	52	42	48	-	-	CO1
213810	23 COLEMAN ST, TURVEY PARK NSW 2650	58	53	52	42	53	-	CO1	CO1
213811	21 COLEMAN ST, TURVEY PARK NSW 2650	58	53	52	42	52	-	-	CO1
213814	54 COLEMAN ST, TURVEY PARK NSW 2650	58	53	52	42	49	-	-	CO1
213818	50 COLEMAN ST, TURVEY PARK NSW 2650	58	53	52	42	50	-	-	CO1
213821	59 COLLINS ST, TURVEY PARK NSW 2650	58	53	52	42	57	CO1	CO1	CO1
213822	14 HILL ST, TURVEY PARK NSW 2650	58	53	52	42	54	CO1	CO1	CO1
213828	29 COLEMAN ST, TURVEY PARK NSW 2650	58	53	52	42	54	CO1	CO1	CO1
213831	51-53 MACLEAY ST, TURVEY PARK NSW 2650	58	53	52	42	55	CO1	CO1	CO1
213841	54 FLINDERS ST, TURVEY PARK NSW 2650	58	53	52	42	57	CO1	CO1	CO1
213845	16 HILL ST, TURVEY PARK NSW 2650	58	53	52	42	54	CO1	CO1	CO1
213852	56 COLEMAN ST, TURVEY PARK NSW 2650	58	53	52	42	46	-	-	CO1
213860	20 HILL ST, TURVEY PARK NSW 2650	58	53	52	42	58	CO1	CO1	CO1, CO2, (RO,AO)*
213862	18 HILL ST, TURVEY PARK NSW 2650	58	53	52	42	53	-	CO1	CO1
213865	58 COLEMAN ST, TURVEY PARK NSW 2650	58	53	52	42	46	-	-	CO1
213874	21 BEAUTY POINT AV, TURVEY PARK NSW 2650	58	53	52	42	52	-	-	CO1
213882	60 COLEMAN ST, TURVEY PARK NSW 2650	58	53	52	42	46	-	-	CO1

DISCLAIMER: Address data within this document is based on external sources.
SLR Consulting Pty Ltd makes no warranty regarding the data's
accuracy or reliability for any purpose.

W.005 - Track Work - Typical

SLR ID	ADDRESS	NML Daytime	NML Daytime OOH	NML Evening	NML Night-time	Predicted Level LAeq(15min)	Additional Mitigation Daytime OOH	Additional Mitigation Evening *(>2 consecutive rest periods)	Additional Mitigation Night *(>2 consecutive sleep periods)
213884	34 MACLEAY ST, TURVEY PARK NSW 2650	58	53	52	42	55	CO1	CO1	CO1
213885	57 COLLINS ST, TURVEY PARK NSW 2650	58	53	52	42	57	CO1	CO1	CO1
213886	51 FLINDERS ST, TURVEY PARK NSW 2650	58	53	52	42	59	CO1	CO1	CO1, CO2, (RO,AO)*
213899	10 BEAUTY POINT AV, TURVEY PARK NSW 2650	58	53	52	42	56	CO1	CO1	CO1
213909	52 FLINDERS ST, TURVEY PARK NSW 2650	58	53	52	42	57	CO1	CO1	CO1
213915	22 HILL ST, TURVEY PARK NSW 2650	58	53	52	42	58	CO1	CO1	CO1, CO2, (RO,AO)*
213917	24 HILL ST, TURVEY PARK NSW 2650	58	53	52	42	55	CO1	CO1	CO1
213918	49 MACLEAY ST, TURVEY PARK NSW 2650	58	53	52	42	56	CO1	CO1	CO1
213930	33 EDMONDSON ST, TURVEY PARK NSW 2650	58	53	52	42	52	-	-	CO1
213937	26 HILL ST, TURVEY PARK NSW 2650	58	53	52	42	55	CO1	CO1	CO1
213956	58 COLLINS ST, TURVEY PARK NSW 2650	58	53	52	42	57	CO1	CO1	CO1
213961	53 FLINDERS ST, TURVEY PARK NSW 2650	58	53	52	42	58	CO1	CO1	CO1, CO2, (RO,AO)*
213966	28 HILL ST, TURVEY PARK NSW 2650	58	53	52	42	56	CO1	CO1	CO1
213968	55 COLLINS ST, TURVEY PARK NSW 2650	58	53	52	42	58	CO1	CO1	CO1, CO2, (RO,AO)*
213969	8 BEAUTY POINT AV, TURVEY PARK NSW 2650	58	53	52	42	58	CO1	CO1	CO1, CO2, (RO,AO)*
213970	32 MACLEAY ST, TURVEY PARK NSW 2650	58	53	52	42	56	CO1	CO1	CO1
213983	19 BEAUTY POINT AV, TURVEY PARK NSW 2650	58	53	52	42	52	-	-	CO1
213986	13 YOUNG ST, TURVEY PARK NSW 2650	58	53	52	42	58	CO1	CO1	CO1, CO2, (RO,AO)*
213989	3 HILL ST, TURVEY PARK NSW 2650	58	53	52	42	57	CO1	CO1	CO1
213991	1 HILL ST, TURVEY PARK NSW 2650	58	53	52	42	58	CO1	CO1	CO1, CO2, (RO,AO)*
213994	47 MACLEAY ST, TURVEY PARK NSW 2650	58	53	52	42	56	CO1	CO1	CO1
213995	50 FLINDERS ST, TURVEY PARK NSW 2650	58	53	52	42	58	CO1	CO1	CO1, CO2, (RO,AO)*
214000	5 HILL ST, TURVEY PARK NSW 2650	58	53	52	42	56	CO1	CO1	CO1
214007	31 EDMONDSON ST, TURVEY PARK NSW 2650	58	53	52	42	55	CO1	CO1	CO1
214018	1/56 COLLINS ST, TURVEY PARK NSW 2650	58	53	52	42	58	CO1	CO1	CO1, CO2, (RO,AO)*
214027	1/49 FLINDERS ST, TURVEY PARK NSW 2650	58	53	52	42	59	CO1	CO1	CO1, CO2, (RO,AO)*
214029	30 MACLEAY ST, TURVEY PARK NSW 2650	58	53	52	42	56	CO1	CO1	CO1
214035	53 COLLINS ST, TURVEY PARK NSW 2650	58	53	52	42	58	CO1	CO1	CO1, CO2, (RO,AO)*
214037	6 BEAUTY POINT AV, TURVEY PARK NSW 2650	58	53	52	42	57	CO1	CO1	CO1
214047	47 FLINDERS ST, TURVEY PARK NSW 2650	58	53	52	42	59	CO1	CO1	CO1, CO2, (RO,AO)*
214053	48 FLINDERS ST, TURVEY PARK NSW 2650	58	53	52	42	58	CO1	CO1	CO1, CO2, (RO,AO)*
214056	4 BEAUTY POINT AV, TURVEY PARK NSW 2650	58	53	52	42	60	CO1	CO1	CO1, CO2, (RO,AO)*
214060	11 YOUNG ST, TURVEY PARK NSW 2650	58	53	52	42	59	CO1	CO1	CO1, CO2, (RO,AO)*
214062	45 MACLEAY ST, TURVEY PARK NSW 2650	58	53	52	42	54	CO1	CO1	CO1
214068	7 HILL ST, TURVEY PARK NSW 2650	58	53	52	42	59	CO1	CO1	CO1, CO2, (RO,AO)*
214075	29 EDMONDSON ST, TURVEY PARK NSW 2650	58	53	52	42	55	CO1	CO1	CO1
214087	9 HILL ST, TURVEY PARK NSW 2650	58	53	52	42	57	CO1	CO1	CO1
214092	54 COLLINS ST, TURVEY PARK NSW 2650	58	53	52	42	58	CO1	CO1	CO1, CO2, (RO,AO)*
214100	13 HILL ST, TURVEY PARK NSW 2650	58	53	52	42	55	CO1	CO1	CO1
214102	51 COLLINS ST, TURVEY PARK NSW 2650	58	53	52	42	61	CO1	CO1	CO1, CO2, (RO,AO)*
214106	11 HILL ST, TURVEY PARK NSW 2650	58	53	52	42	59	CO1	CO1	CO1, CO2, (RO,AO)*
214111	28 MACLEAY ST, TURVEY PARK NSW 2650	58	53	52	42	56	CO1	CO1	CO1
214123	2 BEAUTY POINT AV, TURVEY PARK NSW 2650	58	53	52	42	63	CO1	CO1	CO1, CO2, (RO,AO)*
214132	46 FLINDERS ST, TURVEY PARK NSW 2650	58	53	52	42	61	CO1	CO1	CO1, CO2, (RO,AO)*
214134	9 YOUNG ST, TURVEY PARK NSW 2650	58	53	52	42	60	CO1	CO1	CO1, CO2, (RO,AO)*
214135	17 HILL ST, TURVEY PARK NSW 2650	58	53	52	42	62	CO1	CO1	CO1, CO2, (RO,AO)*
214140	18 RICHARD ST, TURVEY PARK NSW 2650	58	53	52	42	50	-	-	CO1
214146	15 HILL ST, TURVEY PARK NSW 2650	58	53	52	42	57	CO1	CO1	CO1
214154	27 EDMONDSON ST, TURVEY PARK NSW 2650	58	53	52	42	55	CO1	CO1	CO1
214156	43 MACLEAY ST, TURVEY PARK NSW 2650	58	53	52	42	57	CO1	CO1	CO1
214158	17 BEAUTY POINT AV, TURVEY PARK NSW 2650	58	53	52	42	55	CO1	CO1	CO1
214172	49 COLLINS ST, TURVEY PARK NSW 2650	58	53	52	42	60	CO1	CO1	CO1, CO2, (RO,AO)*
214173	52 COLLINS ST, TURVEY PARK NSW 2650	58	53	52	42	57	CO1	CO1	CO1
214176	26 MACLEAY ST, TURVEY PARK NSW 2650	58	53	52	42	57	CO1	CO1	CO1
214200	44 FLINDERS ST, TURVEY PARK NSW 2650	58	53	52	42	60	CO1	CO1	CO1, CO2, (RO,AO)*
214210	2 BURWOOD ST, TURVEY PARK NSW 2650	58	53	52	42	62	CO1	CO1	CO1, CO2, (RO,AO)*
214213	4 BURWOOD ST, TURVEY PARK NSW 2650	58	53	52	42	56	CO1	CO1	CO1
214214	16 RICHARD ST, TURVEY PARK NSW 2650	58	53	52	42	60	CO1	CO1	CO1, CO2, (RO,AO)*
214215	23 HILL ST, TURVEY PARK NSW 2650	58	53	52	42	60	CO1	CO1	CO1, CO2, (RO,AO)*
214218	7 YOUNG ST, TURVEY PARK NSW 2650	58	53	52	42	61	CO1	CO1	CO1, CO2, (RO,AO)*
214233	25 EDMONDSON ST, TURVEY PARK NSW 2650	58	53	52	42	57	CO1	CO1	CO1
214235	6 BURWOOD ST, TURVEY PARK NSW 2650	58	53	52	42	58	CO1	CO1	CO1, CO2, (RO,AO)*
214241	25 HILL ST, TURVEY PARK NSW 2650	58	53	52	42	61	CO1	CO1	CO1, CO2, (RO,AO)*
214254	50 COLLINS ST, TURVEY PARK NSW 2650	58	53	52	42	59	CO1	CO1	CO1, CO2, (RO,AO)*
214255	47 COLLINS ST, TURVEY PARK NSW 2650	58	53	52	42	60	CO1	CO1	CO1, CO2, (RO,AO)*
214258	41 MACLEAY ST, TURVEY PARK NSW 2650	58	53	52	42	58	CO1	CO1	CO1, CO2, (RO,AO)*
214260	12 YOUNG ST, TURVEY PARK NSW 2650	58	53	52	42	60	CO1	CO1	CO1, CO2, (RO,AO)*
214261	43 FLINDERS ST, TURVEY PARK NSW 2650	58	53	52	42	61	CO1	CO1	CO1, CO2, (RO,AO)*
214264	24 MACLEAY ST, TURVEY PARK NSW 2650	58	53	52	42	57	CO1	CO1	CO1
214281	42 FLINDERS ST, TURVEY PARK NSW 2650	58	53	52	42	60	CO1	CO1	CO1, CO2, (RO,AO)*
214287	11 BEAUTY POINT AV, TURVEY PARK NSW 2650	58	53	52	42	60	CO1	CO1	CO1, CO2, (RO,AO)*
214294	14 RICHARD ST, TURVEY PARK NSW 2650	58	53	52	42	63	CO1	CO1	CO1, CO2, (RO,AO)*
214297	5 YOUNG ST, TURVEY PARK NSW 2650	58	53	52	42	63	CO1	CO1	CO1, CO2, (RO,AO)*
214307	23 EDMONDSON ST, TURVEY PARK NSW 2650	58	53	52	42	56	CO1	CO1	CO1
214317	11 RICHARD ST, TURVEY PARK NSW 2650	58	53	52	42	63	CO1	CO1	CO1, CO2, (RO,AO)*
214320	39 MACLEAY ST, TURVEY PARK NSW 2650	58	53	52	42	58	CO1	CO1	CO1, CO2, (RO,AO)*
214324	48 COLLINS ST, TURVEY PARK NSW 2650	58	53	52	42	62	CO1	CO1	CO1, CO2, (RO,AO)*
214327	10 YOUNG ST, TURVEY PARK NSW 2650	58	53	52	42	61	CO1	CO1	CO1, CO2, (RO,AO)*
214329	45 COLLINS ST, TURVEY PARK NSW 2650	58	53	52	42	60	CO1	CO1	CO1, CO2, (RO,AO)*
214338	22 MACLEAY ST, TURVEY PARK NSW 2650	58	53	52	42	58	CO1	CO1	CO1, CO2, (RO,AO)*
214348	41 FLINDERS ST, TURVEY PARK NSW 2650	58	53	52	42	61	CO1	CO1	CO1, CO2, (RO,AO)*
214360	108 COLEMAN ST, TURVEY PARK NSW 2650	58	53	52	42	43	-	-	CO1
214361	40 FLINDERS ST, TURVEY PARK NSW 2650	58	53	52	42	61	CO1	CO1	CO1, CO2, (RO,AO)*
214362	12 RICHARD ST, TURVEY PARK NSW 2650	58	53	52	42	60	CO1	CO1	CO1, CO2, (RO,AO)*
214367	5 BEAUTY POINT AV, TURVEY PARK NSW 2650	58	53	52	42	65	CO1	CO1	CO1, CO2, (RO,AO)*
214373	21 EDMONDSON ST, TURVEY PARK NSW 2650	58	53	52	42	54	CO1	CO1	CO1
214377	9 BEAUTY POINT AV, TURVEY PARK NSW 2650	58	53	52	42	62	CO1	CO1	CO1, CO2, (RO,AO)*
214384	7 BEAUTY POINT AV, TURVEY PARK NSW 2650	58	53	52	42	62	CO1	CO1	CO1, CO2, (RO,AO)*
214395	9 RICHARD ST, TURVEY PARK NSW 2650	58	53	52	42	62	CO1	CO1	CO1, CO2, (RO,AO)*
214398	8 YOUNG ST, TURVEY PARK NSW 2650	58	53	52	42	61	CO1	CO1	CO1, CO2, (RO,AO)*
214399	43 COLLINS ST, TURVEY PARK NSW 2650	58	53	52	42	62	CO1	CO1	CO1, CO2, (RO,AO)*
214407	37 MACLEAY ST, TURVEY PARK NSW 2650	58	53	52	42	59	CO1	CO1	CO1, CO2, (RO,AO)*
214410	20 MACLEAY ST, TURVEY PARK NSW 2650	58	53	52	42	59	CO1	CO1	CO1, CO2, (RO,AO)*
214417	44 COLLINS ST, TURVEY PARK NSW 2650	58	53	52	42	61	CO1	CO1	CO1, CO2, (RO,AO)*
214427	37-39 FLINDERS ST, TURVEY PARK NSW 2650	58	53	52	42	62	CO1	CO1	CO1, CO2, (RO,AO)*
214429	10 RICHARD ST, TURVEY PARK NSW 2650	58	53	52	42	63	CO1	CO1	CO1, CO2, (RO,AO)*
214439	38 FLINDERS ST, TURVEY PARK NSW 2650	58	53	52	42	61	CO1	CO1	CO1, CO2, (RO,AO)*
214442	3A BEAUTY POINT AV, TURVEY PARK NSW 2650	58	53	52	42	66	CO1	CO1	CO1, CO2, (RO,AO)*
214443	19 EDMONDSON ST, TURVEY PARK NSW 2650	58	53	52	42	53	-	CO1	CO1
214459	41 COLLINS ST, TURVEY PARK NSW 2650	58	53	52	42	62	CO1	CO1	CO1, CO2, (RO,AO)*
214465	7 RICHARD ST, TURVEY PARK NSW 2650	58	53	52	42	63	CO1	CO1	CO1, CO2, (RO,AO)*
214479	6 YOUNG ST, TURVEY PARK NSW 2650	58	53	52	42	62	CO1	CO1	CO1, CO2, (RO,AO)*
214481	1 BURWOOD ST, TURVEY PARK NSW 2650	58	53	52	42	63	CO1	CO1	CO1, CO2, (RO,AO)*
214482	18 MACLEAY ST, TURVEY PARK NSW 2650	58	53	52	42	59	CO1	CO1	CO1, CO2, (RO,AO)*
214487	35 MACLEAY ST, TURVEY PARK NSW 2650	58	53	52	42	60	CO1	CO1	CO1, CO2, (RO,AO)*
214488	3 BURWOOD ST, TURVEY PARK NSW 2650	58	53	52	42	67	CO1	CO1	CO1, CO2, (RO,AO)*
214493	3 YOUNG ST, TURVEY PARK NSW 2650	58	53	52	42	64	CO1	CO1	CO1, CO2, (RO,AO)*
214504	5 BURWOOD ST, TURVEY PARK NSW 2650	58	53	52	42	61	CO1	CO1	CO1, CO2, (RO,AO)*
214509	36 FLINDERS ST, TURVEY PARK NSW 2650	58	53	52	42	62	CO1	CO1	CO1, CO2, (RO,AO)*
214512	42 COLLINS ST, TURVEY PARK NSW 2650	58	53	52	42	61	CO1	CO1	CO1, CO2, (RO,AO)*
214513	8 RICHARD ST, TURVEY PARK NSW 2650	58	53	52	42	63	CO1	CO1	CO1, CO2, (RO,AO)*
214515	35 FLINDERS ST, TURVEY PARK NSW 2650	58	53	52	42	63	CO1	CO1	CO1, CO2, (RO,AO)*
214519	17 EDMONDSON ST, TURVEY PARK NSW 2650	58	53	52	42	55	CO1	CO1	CO1
214526	5 RICHARD ST, TURVEY PARK NSW 2650	58	53	52	42	64	CO1	CO1	CO1, CO2, (RO,AO)*
214536	16 RAILWAY ST, TURVEY PARK NSW 2650	58	53	52	42	57	CO1	CO1	CO1
214539	4 YOUNG ST, TURVEY PARK NSW 2650	58	53	52	42	64	CO1	CO1	CO1, CO2, (RO,AO)*
214549	16 MACLEAY ST, TURVEY PARK NSW 2650	58	53	52	42	60	CO1	CO1	CO1, CO2, (RO,AO)*

DISCLAIMER: Address data within this document is based on external sources.
SLR Consulting Pty Ltd makes no warranty regarding the data's
accuracy or reliability for any purpose.

W.005 - Track Work - Typical

SLR ID	ADDRESS	NML Daytime	NML Daytime OOH	NML Evening	NML Night-time	Predicted Level LAeq(15min)	Additional Mitigation Daytime OOH	Additional Mitigation Evening *(>2 consecutive rest periods)	Additional Mitigation Night *(>2 consecutive sleep periods)
214551	39 COLLINS ST, TURVEY PARK NSW 2650	58	53	52	42	63	CO1	CO1	CO1, CO2, (RO,AO)*
214557	33 MACLEAY ST, TURVEY PARK NSW 2650	58	53	52	42	60	CO1	CO1	CO1, CO2, (RO,AO)*
214562	1 YOUNG ST, TURVEY PARK NSW 2650	58	53	52	42	65	CO1	CO1	CO1, CO2, (RO,AO)*
214563	20 RAILWAY ST, TURVEY PARK NSW 2650	58	53	52	42	61	CO1	CO1	CO1, CO2, (RO,AO)*
214567	40 COLLINS ST, TURVEY PARK NSW 2650	58	53	52	42	62	CO1	CO1	CO1, CO2, (RO,AO)*
214570	6 RICHARD ST, TURVEY PARK NSW 2650	58	53	52	42	64	CO1	CO1	CO1, CO2, (RO,AO)*
214577	15 EDMONDSON ST, TURVEY PARK NSW 2650	58	53	52	42	55	CO1	CO1	CO1
214580	3/20 RAILWAY ST, TURVEY PARK NSW 2650	58	53	52	42	62	CO1	CO1	CO1, CO2, (RO,AO)*
214585	3 RICHARD ST, TURVEY PARK NSW 2650	58	53	52	42	65	CO1	CO1	CO1, CO2, (RO,AO)*
214599	22 RAILWAY ST, TURVEY PARK NSW 2650	58	53	52	42	65	CO1	CO1	CO1, CO2, (RO,AO)*
214603	2 YOUNG ST, TURVEY PARK NSW 2650	58	53	52	42	64	CO1	CO1	CO1, CO2, (RO,AO)*
214604	33 FLINDERS ST, TURVEY PARK NSW 2650	58	53	52	42	64	CO1	CO1	CO1, CO2, (RO,AO)*
214612	14 MACLEAY ST, TURVEY PARK NSW 2650	58	53	52	42	60	CO1	CO1	CO1, CO2, (RO,AO)*
214617	37 COLLINS ST, TURVEY PARK NSW 2650	58	53	52	42	63	CO1	CO1	CO1, CO2, (RO,AO)*
214631	31 MACLEAY ST, TURVEY PARK NSW 2650	58	53	52	42	61	CO1	CO1	CO1, CO2, (RO,AO)*
214634	38 COLLINS ST, TURVEY PARK NSW 2650	58	53	52	42	63	CO1	CO1	CO1, CO2, (RO,AO)*
214645	13 EDMONDSON ST, TURVEY PARK NSW 2650	58	53	52	42	54	CO1	CO1	CO1
214651	24 RAILWAY ST, TURVEY PARK NSW 2650	58	53	52	42	64	CO1	CO1	CO1, CO2, (RO,AO)*
214656	4 RICHARD ST, TURVEY PARK NSW 2650	58	53	52	42	67	CO1	CO1	CO1, CO2, (RO,AO)*
214659	28 RAILWAY ST, TURVEY PARK NSW 2650	58	53	52	42	68	CO1	CO1, CO2	CO1, CO2, RO, (AO, AltA)*
214665	1 RICHARD ST, TURVEY PARK NSW 2650	58	53	52	42	66	CO1	CO1	CO1, CO2, (RO,AO)*
214669	40 RAILWAY ST, TURVEY PARK NSW 2650	58	53	52	42	70	CO1, CO2	CO1, CO2	CO1, CO2, RO, (AO, AltA)*
214678	31 FLINDERS ST, TURVEY PARK NSW 2650	58	53	52	42	66	CO1	CO1	CO1, CO2, (RO,AO)*
214680	26 RAILWAY ST, TURVEY PARK NSW 2650	58	53	52	42	65	CO1	CO1	CO1, CO2, (RO,AO)*
214682	46 RAILWAY ST, TURVEY PARK NSW 2650	58	53	52	42	69	CO1, CO2	CO1, CO2	CO1, CO2, RO, (AO, AltA)*
214686	38 RAILWAY ST, TURVEY PARK NSW 2650	58	53	52	42	71	CO1, CO2	CO1, CO2	CO1, CO2, RO, (AO, AltA)*
214688	12 MACLEAY ST, TURVEY PARK NSW 2650	58	53	52	42	61	CO1	CO1	CO1, CO2, (RO,AO)*
214689	35 COLLINS ST, TURVEY PARK NSW 2650	58	53	52	42	65	CO1	CO1	CO1, CO2, (RO,AO)*
214690	42 RAILWAY ST, TURVEY PARK NSW 2650	58	53	52	42	69	CO1, CO2	CO1, CO2	CO1, CO2, RO, (AO, AltA)*
214698	36 RAILWAY ST, TURVEY PARK NSW 2650	58	53	52	42	70	CO1, CO2	CO1, CO2	CO1, CO2, RO, (AO, AltA)*
214701	44 RAILWAY ST, TURVEY PARK NSW 2650	58	53	52	42	70	CO1, CO2	CO1, CO2	CO1, CO2, RO, (AO, AltA)*
214708	48 RAILWAY ST, TURVEY PARK NSW 2650	58	53	52	42	70	CO1, CO2	CO1, CO2	CO1, CO2, RO, (AO, AltA)*
214714	30 FLINDERS ST, TURVEY PARK NSW 2650	58	53	52	42	64	CO1	CO1	CO1, CO2, (RO,AO)*
214717	11 EDMONDSON ST, TURVEY PARK NSW 2650	58	53	52	42	55	CO1	CO1	CO1
214720	29 MACLEAY ST, TURVEY PARK NSW 2650	58	53	52	42	62	CO1	CO1	CO1, CO2, (RO,AO)*
214727	3/36 COLLINS ST, TURVEY PARK NSW 2650	58	53	52	42	54	CO1	CO1	CO1
1111585	5/36 COLLINS ST, TURVEY PARK NSW 2650	58	53	52	42	54	CO1	CO1	CO1
1111586	6/36 COLLINS ST, TURVEY PARK NSW 2650	58	53	52	42	52	-	-	CO1
1111587	6/36 COLLINS ST, TURVEY PARK NSW 2650	58	53	52	42	57	CO1	CO1	CO1
1111588	36 COLLINS ST, TURVEY PARK NSW 2650	58	53	52	42	65	CO1	CO1	CO1, CO2, (RO,AO)*
214728	2 RICHARD ST, TURVEY PARK NSW 2650	58	53	52	42	67	CO1	CO1	CO1, CO2, (RO,AO)*
214730	50 RAILWAY ST, TURVEY PARK NSW 2650	58	53	52	42	70	CO1, CO2	CO1, CO2	CO1, CO2, RO, (AO, AltA)*
214736	52 RAILWAY ST, TURVEY PARK NSW 2650	58	53	52	42	70	CO1, CO2	CO1, CO2	CO1, CO2, RO, (AO, AltA)*
214747	10 MACLEAY ST, TURVEY PARK NSW 2650	58	53	52	42	61	CO1	CO1	CO1, CO2, (RO,AO)*
214748	29 FLINDERS ST, TURVEY PARK NSW 2650	58	53	52	42	67	CO1	CO1	CO1, CO2, (RO,AO)*
214754	31 COLLINS ST, TURVEY PARK NSW 2650	58	53	52	42	65	CO1	CO1	CO1, CO2, (RO,AO)*
214768	56 RAILWAY ST, TURVEY PARK NSW 2650	58	53	52	42	70	CO1, CO2	CO1, CO2	CO1, CO2, RO, (AO, AltA)*
214778	9 EDMONDSON ST, TURVEY PARK NSW 2650	58	53	52	42	57	CO1	CO1	CO1
214781	54 RAILWAY ST, TURVEY PARK NSW 2650	58	53	52	42	70	CO1, CO2	CO1, CO2	CO1, CO2, RO, (AO, AltA)*
214782	28 FLINDERS ST, TURVEY PARK NSW 2650	58	53	52	42	65	CO1	CO1	CO1, CO2, (RO,AO)*
214789	58 RAILWAY ST, TURVEY PARK NSW 2650	58	53	52	42	70	CO1, CO2	CO1, CO2	CO1, CO2, RO, (AO, AltA)*
214791	33 COLLINS ST, TURVEY PARK NSW 2650	58	53	52	42	65	CO1	CO1	CO1, CO2, (RO,AO)*
214793	8 MACLEAY ST, TURVEY PARK NSW 2650	58	53	52	42	62	CO1	CO1	CO1, CO2, (RO,AO)*
214794	27 MACLEAY ST, TURVEY PARK NSW 2650	58	53	52	42	63	CO1	CO1	CO1, CO2, (RO,AO)*
214818	60 RAILWAY ST, TURVEY PARK NSW 2650	58	53	52	42	69	CO1, CO2	CO1, CO2	CO1, CO2, RO, (AO, AltA)*
214826	27 FLINDERS ST, TURVEY PARK NSW 2650	58	53	52	42	67	CO1	CO1	CO1, CO2, (RO,AO)*
214829	32 COLLINS ST, TURVEY PARK NSW 2650	58	53	52	42	65	CO1	CO1	CO1, CO2, (RO,AO)*
214831	62 RAILWAY ST, TURVEY PARK NSW 2650	58	53	52	42	70	CO1, CO2	CO1, CO2	CO1, CO2, RO, (AO, AltA)*
214847	7 EDMONDSON ST, TURVEY PARK NSW 2650	58	53	52	42	63	CO1	CO1	CO1, CO2, (RO,AO)*
214850	29 COLLINS ST, TURVEY PARK NSW 2650	58	53	52	42	66	CO1	CO1	CO1, CO2, (RO,AO)*
214853	26 FLINDERS ST, TURVEY PARK NSW 2650	58	53	52	42	67	CO1	CO1	CO1, CO2, (RO,AO)*
214865	6 MACLEAY ST, TURVEY PARK NSW 2650	58	53	52	42	63	CO1	CO1	CO1, CO2, (RO,AO)*
214873	66 RAILWAY ST, TURVEY PARK NSW 2650	58	53	52	42	71	CO1, CO2	CO1, CO2	CO1, CO2, RO, (AO, AltA)*
214874	68 RAILWAY ST, TURVEY PARK NSW 2650	58	53	52	42	71	CO1, CO2	CO1, CO2	CO1, CO2, RO, (AO, AltA)*
214880	27 COLLINS ST, TURVEY PARK NSW 2650	58	53	52	42	67	CO1	CO1	CO1, CO2, (RO,AO)*
214901	25 MACLEAY ST, TURVEY PARK NSW 2650	58	53	52	42	65	CO1	CO1	CO1, CO2, (RO,AO)*
214904	5 EDMONDSON ST, TURVEY PARK NSW 2650	58	53	52	42	63	CO1	CO1	CO1, CO2, (RO,AO)*
214911	72 RAILWAY ST, TURVEY PARK NSW 2650	58	53	52	42	72	CO1, CO2	CO1, CO2	CO1, CO2, RO, (AO, AltA)*
214915	23 FLINDERS ST, TURVEY PARK NSW 2650	58	53	52	42	69	CO1, CO2	CO1, CO2	CO1, CO2, RO, (AO, AltA)*
214920	30 COLLINS ST, TURVEY PARK NSW 2650	58	53	52	42	67	CO1	CO1	CO1, CO2, (RO,AO)*
214921	1 KINDRA LANE, TURVEY PARK NSW 2650	58	53	52	42	60	CO1	CO1	CO1, CO2, (RO,AO)*
214926	4 MACLEAY ST, TURVEY PARK NSW 2650	58	53	52	42	64	CO1	CO1	CO1, CO2, (RO,AO)*
214934	25 COLLINS ST, TURVEY PARK NSW 2650	58	53	52	42	67	CO1	CO1	CO1, CO2, (RO,AO)*
214939	23 MACLEAY ST, TURVEY PARK NSW 2650	58	53	52	42	60	CO1	CO1	CO1, CO2, (RO,AO)*
214959	3 EDMONDSON ST, TURVEY PARK NSW 2650	58	53	52	42	62	CO1	CO1	CO1, CO2, (RO,AO)*
214961	74 RAILWAY ST, TURVEY PARK NSW 2650	58	53	52	42	72	CO1, CO2	CO1, CO2	CO1, CO2, RO, (AO, AltA)*
214975	21 FLINDERS ST, TURVEY PARK NSW 2650	58	53	52	42	72	CO1, CO2	CO1, CO2	CO1, CO2, RO, (AO, AltA)*
214981	23 MACLEAY ST, TURVEY PARK NSW 2650	58	53	52	42	66	CO1	CO1	CO1, CO2, (RO,AO)*
214984	23 COLLINS ST, TURVEY PARK NSW 2650	58	53	52	42	69	CO1, CO2	CO1, CO2	CO1, CO2, RO, (AO, AltA)*
214990	2 MACLEAY ST, TURVEY PARK NSW 2650	58	53	52	42	65	CO1	CO1	CO1, CO2, (RO,AO)*
215001	76 RAILWAY ST, TURVEY PARK NSW 2650	58	53	52	42	72	CO1, CO2	CO1, CO2	CO1, CO2, RO, (AO, AltA)*
215023	1 EDMONDSON ST, TURVEY PARK NSW 2650	58	53	52	42	63	CO1	CO1	CO1, CO2, (RO,AO)*
215024	19 STATION PL, WAGGA WAGGA NSW 2650	70	70	-	-	80	CO1	-	-
215032	3/21 COLLINS ST, TURVEY PARK NSW 2650	58	53	52	42	72	CO1, CO2	CO1, CO2	CO1, CO2, RO, (AO, AltA)*
1111750	1 KILDARE ST, TURVEY PARK NSW 2650	58	53	52	42	43	-	-	CO1
1111755	1 KILDARE ST, TURVEY PARK NSW 2650	58	53	52	42	45	-	-	CO1
1111751	1 KILDARE ST, TURVEY PARK NSW 2650	58	53	52	42	45	-	-	CO1
1111757	1 KILDARE ST, TURVEY PARK NSW 2650	58	53	52	42	49	-	-	CO1
1111754	1 KILDARE ST, TURVEY PARK NSW 2650	58	53	52	42	44	-	-	CO1
1111753	1 KILDARE ST, TURVEY PARK NSW 2650	58	53	52	42	45	-	-	CO1
1111752	1 KILDARE ST, TURVEY PARK NSW 2650	58	53	52	42	66	CO1	CO1	CO1, CO2, (RO,AO)*
1111758	1 KILDARE ST, TURVEY PARK NSW 2650	58	53	52	42	64	CO1	CO1	CO1, CO2, (RO,AO)*
1111748	1 KILDARE ST, TURVEY PARK NSW 2650	58	53	52	42	65	CO1	CO1	CO1, CO2, (RO,AO)*
215069	12 NORMAN ST, TURVEY PARK NSW 2650	58	53	52	42	43	-	-	CO1
215072	82 RAILWAY ST, TURVEY PARK NSW 2650	58	53	52	42	71	CO1, CO2	CO1, CO2	CO1, CO2, RO, (AO, AltA)*
215077	80 RAILWAY ST, TURVEY PARK NSW 2650	58	53	52	42	72	CO1, CO2	CO1, CO2	CO1, CO2, RO, (AO, AltA)*
215078	84 RAILWAY ST, TURVEY PARK NSW 2650	58	53	52	42	70	CO1, CO2	CO1, CO2	CO1, CO2, RO, (AO, AltA)*
215108	86 RAILWAY ST, TURVEY PARK NSW 2650	58	53	52	42	71	CO1, CO2	CO1, CO2	CO1, CO2, RO, (AO, AltA)*
215120	10 NORMAN ST, TURVEY PARK NSW 2650	58	53	52	42	43	-	-	CO1
215126	88 RAILWAY ST, TURVEY PARK NSW 2650	58	53	52	42	70	CO1, CO2	CO1, CO2	CO1, CO2, RO, (AO, AltA)*
215132	90 RAILWAY ST, TURVEY PARK NSW 2650	58	53	52	42	71	CO1, CO2	CO1, CO2	CO1, CO2, RO, (AO, AltA)*
215151	94 RAILWAY ST, TURVEY PARK NSW 2650	58	53	52	42	71	CO1, CO2	CO1, CO2	CO1, CO2, RO, (AO, AltA)*
215160	92 RAILWAY ST, TURVEY PARK NSW 2650	58	53	52	42	72	CO1, CO2	CO1, CO2	CO1, CO2, RO, (AO, AltA)*
215161	96 RAILWAY ST, TURVEY PARK NSW 2650	58	53	52	42	71	CO1, CO2	CO1, CO2	CO1, CO2, RO, (AO, AltA)*
215163	1 ERIN ST, TURVEY PARK NSW 2650	58	53	52	42	71	CO1, CO2	CO1, CO2	CO1, CO2, RO, (AO, AltA)*
215180	3 ERIN ST, TURVEY PARK NSW 2650	58	53	52	42	71	CO1, CO2	CO1, CO2	CO1, CO2, RO, (AO, AltA)*
215187	8 NORMAN ST, TURVEY PARK NSW 2650	58	53	52	42	43	-	-	CO1
215190	5 ERIN ST, TURVEY PARK NSW 2650	58	53	52	42	70	CO1, CO2	CO1, CO2	CO1, CO2, RO, (AO, AltA)*
215201	7 ERIN ST, TURVEY PARK NSW 2650	58	53	52	42	72	CO1, CO2	CO1, CO2	CO1, CO2, RO, (AO, AltA)*
215216	9 ERIN ST, TURVEY PARK NSW 2650	58	53	52	42	70	CO1, CO2	CO1, CO2	CO1, CO2, RO, (AO, AltA)*
215217	10 KILDARE ST, TURVEY PARK NSW 2650	58	53	52	42	47	-	-	CO1
215219	11 ERIN ST, TURVEY PARK NSW 2650	58	53	52	42	69	CO1, CO2	CO1, CO2	CO1, CO2, RO, (AO, AltA)*
215260	2 LAKE ALBERT RD, EAST WAGGA WAGGA NSW	60	60	60	45	56	-	-	CO1
215283	8 KILDARE ST, TURVEY PARK NSW 2650	58	53	52	42	46	-	-	CO1
215320	60 BROOKONG AV, WAGGA WAGGA NSW 2650	58	53	52	42	44	-	-	CO1
215326	6 KILDARE ST, TURVEY PARK NSW 2650	58	53	52	42	44	-	-	CO1
215334	19 STATION PL, WAGGA WAGGA NSW 2650	70	70	-	-	91	CO1, CO2	-	-

DISCLAIMER: Address data within this document is based on external sources.
SLR Consulting Pty Ltd makes no warranty regarding the data's accuracy or reliability for any purpose.

W.005 - Track Work - Typical

SLR ID	ADDRESS	NML Daytime	NML Daytime OOH	NML Evening	NML Night-time	Predicted Level LAeq(15min)	Additional Mitigation Daytime OOH	Additional Mitigation Evening *(>2 consecutive rest periods)	Additional Mitigation Night *(>2 consecutive sleep periods)
215338	7 LAKE ALBERT RD, EAST WAGGA WAGGA NSW	60	60	60	45	47	-	-	CO1
215340	56 BROOKONG AV, WAGGA WAGGA NSW 2650	58	53	52	42	43	-	-	CO1
215356	3 NORMAN ST, TURVEY PARK NSW 2650	58	53	52	42	44	-	-	CO1
215365	4 KILDARE ST, TURVEY PARK NSW 2650	58	53	52	42	52	-	-	CO1
215372	24-26 EDWARD ST, WAGGA WAGGA NSW 2650	70	70	-	-	71	CO1	-	-
215374	28 EDWARD ST, WAGGA WAGGA NSW 2650	70	70	-	-	71	CO1	-	-
215403	1 NORMAN ST, TURVEY PARK NSW 2650	58	53	52	42	43	-	-	CO1
215410	COUNTRYLINK TRAVEL CENTRE 20 STATION PL,	70	70	-	-	87	CO1, CO2	-	-
215411	54 BROOKONG AV, WAGGA WAGGA NSW 2650	58	53	52	42	44	-	-	CO1
215412	2 KILDARE ST, TURVEY PARK NSW 2650	58	53	52	42	50	-	-	CO1
215420	19 STATION PL, WAGGA WAGGA NSW 2650	70	70	-	-	101	CO1, CO2	-	-
215431	19 STATION PL, WAGGA WAGGA NSW 2650	70	70	-	-	92	CO1, CO2	-	-
215460	48 BROOKONG AV, WAGGA WAGGA NSW 2650	58	53	52	42	43	-	-	CO1
215499	44 BROOKONG AV, WAGGA WAGGA NSW 2650	58	53	52	42	45	-	-	CO1
215504	ERIN EARTH 1 KILDARE ST, TURVEY PARK NSW	55	55	-	-	57	CO1	-	-
215533	42 BROOKONG AV, WAGGA WAGGA NSW 2650	58	53	52	42	44	-	-	CO1
215540	40 BROOKONG AV, WAGGA WAGGA NSW 2650	58	53	52	42	45	-	-	CO1
215551	14 STATION PL, WAGGA WAGGA NSW 2650	58	53	52	42	76	CO1, CO2	CO1, CO2	CO1, CO2, RO, (AO, AltA)*
215570	36 BROOKONG AV, WAGGA WAGGA NSW 2650	58	53	52	42	48	-	-	CO1
215575	18 STATION PL, WAGGA WAGGA NSW 2650	70	70	-	-	79	CO1	-	-
215578	2 MURRAY ST, WAGGA WAGGA NSW 2650	58	53	52	42	44	-	-	CO1
215590	96 EDWARD ST, WAGGA WAGGA NSW 2650	70	70	-	-	72	CO1	-	-
215615	34 BROOKONG AV, WAGGA WAGGA NSW 2650	58	53	52	42	44	-	-	CO1
215618	32 BROOKONG AV, WAGGA WAGGA NSW 2650	58	53	52	42	48	-	-	CO1
215648	2 LONERGAN PL, EAST WAGGA WAGGA NSW 26	58	53	52	42	43	-	-	CO1
215652	4 MURRAY ST, WAGGA WAGGA NSW 2650	58	53	52	42	44	-	-	CO1
215654	30 BROOKONG AV, WAGGA WAGGA NSW 2650	58	53	52	42	47	-	-	CO1
215672	28 BROOKONG AV, WAGGA WAGGA NSW 2650	58	53	52	42	46	-	-	CO1
215689	6 STATION PL, WAGGA WAGGA NSW 2650	45	45	-	-	68	CO1, CO2	-	-
215695	37 BROOKONG AV, WAGGA WAGGA NSW 2650	58	53	52	42	45	-	-	CO1
215706	35 BROOKONG AV, WAGGA WAGGA NSW 2650	58	53	52	42	45	-	-	CO1
215708	2 DONNELLY AV, WAGGA WAGGA NSW 2650	58	53	52	42	71	CO1, CO2	CO1, CO2	CO1, CO2, RO, (AO, AltA)*
215717	BUILDING 3 UNIT 105 1 FLINDERS ST, WAGGA WA	58	53	52	42	62	CO1	CO1	CO1, CO2, (RO,AO)*
1111589	BUILDING 1 UNIT 102 1 FLINDERS ST, WAGGA WA	58	53	52	42	62	CO1	CO1	CO1, CO2, (RO,AO)*
215721	24 BROOKONG AV, WAGGA WAGGA NSW 2650	58	53	52	42	47	-	-	CO1
215724	4 DONNELLY AV, WAGGA WAGGA NSW 2650	58	53	52	42	70	CO1, CO2	CO1, CO2	CO1, CO2, RO, (AO, AltA)*
215725	6 DONNELLY AV, WAGGA WAGGA NSW 2650	58	53	52	42	68	CO1	CO1, CO2	CO1, CO2, RO, (AO, AltA)*
215726	33 BROOKONG AV, WAGGA WAGGA NSW 2650	58	53	52	42	44	-	-	CO1
215731	8 DONNELLY AV, WAGGA WAGGA NSW 2650	58	53	52	42	66	CO1	CO1	CO1, CO2, (RO,AO)*
215746	12 DONNELLY AV, WAGGA WAGGA NSW 2650	58	53	52	42	64	CO1	CO1	CO1, CO2, (RO,AO)*
215748	104 EDWARD ST, WAGGA WAGGA NSW 2650	60	60	60	45	63	CO1	CO1	CO1, CO2, (RO,AO)*
215749	22 BROOKONG AV, WAGGA WAGGA NSW 2650	58	53	52	42	51	-	-	CO1
215750	10 DONNELLY AV, WAGGA WAGGA NSW 2650	58	53	52	42	65	CO1	CO1	CO1, CO2, (RO,AO)*
215751	31 BROOKONG AV, WAGGA WAGGA NSW 2650	58	53	52	42	44	-	-	CO1
215752	29 BROOKONG AV, WAGGA WAGGA NSW 2650	58	53	52	42	44	-	-	CO1
215759	6 MURRAY ST, WAGGA WAGGA NSW 2650	58	53	52	42	45	-	-	CO1
215760	2-4 STATION PL, WAGGA WAGGA NSW 2650	45	45	-	-	63	CO1, CO2	-	-
215762	27 BROOKONG AV, WAGGA WAGGA NSW 2650	58	53	52	42	46	-	-	CO1
215781	25 BROOKONG AV, WAGGA WAGGA NSW 2650	58	53	52	42	47	-	-	CO1
215791	1 YATHONG ST, WAGGA WAGGA NSW 2650	58	53	52	42	43	-	-	CO1
215794	1 FLINDERS ST, WAGGA WAGGA NSW 2650	58	53	52	42	62	CO1	CO1	CO1, CO2, (RO,AO)*
215799	2 LITTLE BEST ST, WAGGA WAGGA NSW 2650	58	53	52	42	67	CO1	CO1	CO1, CO2, (RO,AO)*
215800	8 MURRAY ST, WAGGA WAGGA NSW 2650	58	53	52	42	44	-	-	CO1
215802	3 YATHONG ST, WAGGA WAGGA NSW 2650	58	53	52	42	44	-	-	CO1
215807	23 BROOKONG AV, WAGGA WAGGA NSW 2650	58	53	52	42	46	-	-	CO1
215809	104 EDWARD ST, WAGGA WAGGA NSW 2650	60	60	60	45	54	-	-	CO1
215820	21 BROOKONG AV, WAGGA WAGGA NSW 2650	58	53	52	42	44	-	-	CO1
215835	1 FOX ST, WAGGA WAGGA NSW 2650	58	53	52	42	53	-	CO1	CO1
215837	7 YATHONG ST, WAGGA WAGGA NSW 2650	58	53	52	42	44	-	-	CO1
215846	4 LITTLE BEST ST, WAGGA WAGGA NSW 2650	58	53	52	42	67	CO1	CO1	CO1, CO2, (RO,AO)*
215849	18 BROOKONG AV, WAGGA WAGGA NSW 2650	58	53	52	42	47	-	-	CO1
215853	10 MURRAY ST, WAGGA WAGGA NSW 2650	58	53	52	42	45	-	-	CO1
215874	188 EDWARD ST, WAGGA WAGGA NSW 2650	58	53	52	42	57	CO1	CO1	CO1
215888	15 BROOKONG AV, WAGGA WAGGA NSW 2650	58	53	52	42	46	-	-	CO1
215892	6 LITTLE BEST ST, WAGGA WAGGA NSW 2650	58	53	52	42	63	CO1	CO1	CO1, CO2, (RO,AO)*
215900	16 BROOKONG AV, WAGGA WAGGA NSW 2650	58	53	52	42	44	-	-	CO1
215902	13 BROOKONG AV, WAGGA WAGGA NSW 2650	58	53	52	42	47	-	-	CO1
215908	3 FOX ST, WAGGA WAGGA NSW 2650	58	53	52	42	53	-	CO1	CO1
215919	12 MURRAY ST, WAGGA WAGGA NSW 2650	58	53	52	42	44	-	-	CO1
215923	13 MURRAY ST, WAGGA WAGGA NSW 2650	58	53	52	42	43	-	-	CO1
215924	11 BROOKONG AV, WAGGA WAGGA NSW 2650	58	53	52	42	46	-	-	CO1
215925	140 EDWARD ST, WAGGA WAGGA NSW 2650	55	55	-	-	68	CO1	-	-
1111767	140 EDWARD ST, WAGGA WAGGA NSW 2650	55	55	-	-	69	CO1	-	-
215933	8 LITTLE BEST ST, WAGGA WAGGA NSW 2650	58	53	52	42	62	CO1	CO1	CO1, CO2, (RO,AO)*
215954	14 BROOKONG AV, WAGGA WAGGA NSW 2650	58	53	52	42	44	-	-	CO1
215956	188 EDWARD ST, WAGGA WAGGA NSW 2650	58	53	52	42	53	-	CO1	CO1
215958	7 LANGDON AV, WAGGA WAGGA NSW 2650	58	53	52	42	47	-	-	CO1
215984	5 FOX ST, WAGGA WAGGA NSW 2650	58	53	52	42	48	-	-	CO1
216006	7 BROOKONG AV, WAGGA WAGGA NSW 2650	58	53	52	42	46	-	-	CO1
216022	4/7 LANGDON AV, WAGGA WAGGA NSW 2650	58	53	52	42	46	-	-	CO1
216024	12 BROOKONG AV, WAGGA WAGGA NSW 2650	58	53	52	42	49	-	-	CO1
216042	16 MURRAY ST, WAGGA WAGGA NSW 2650	58	53	52	42	44	-	-	CO1
216045	8/5 LANGDON AV, WAGGA WAGGA NSW 2650	58	53	52	42	46	-	-	CO1
216053	6 SALMON ST, WAGGA WAGGA NSW 2650	58	53	52	42	44	-	-	CO1
216054	8 SALMON ST, WAGGA WAGGA NSW 2650	58	53	52	42	44	-	-	CO1
216060	156 EDWARD ST, WAGGA WAGGA NSW 2650	58	53	52	42	62	CO1	CO1	CO1, CO2, (RO,AO)*
216073	3/12 SALMON ST, WAGGA WAGGA NSW 2650	58	53	52	42	47	-	-	CO1
216085	158 EDWARD ST, WAGGA WAGGA NSW 2650	58	53	52	42	58	CO1	CO1	CO1, CO2, (RO,AO)*
216088	4 SALMON ST, WAGGA WAGGA NSW 2650	58	53	52	42	44	-	-	CO1
216094	160 EDWARD ST, WAGGA WAGGA NSW 2650	58	53	52	42	58	CO1	CO1	CO1, CO2, (RO,AO)*
216099	162 EDWARD ST, WAGGA WAGGA NSW 2650	58	53	52	42	51	-	-	CO1
216103	164 EDWARD ST, WAGGA WAGGA NSW 2650	58	53	52	42	52	-	-	CO1
216107	168 EDWARD ST, WAGGA WAGGA NSW 2650	58	53	52	42	50	-	-	CO1
216115	2A SALMON ST, WAGGA WAGGA NSW 2650	58	53	52	42	44	-	-	CO1
216117	166 EDWARD ST, WAGGA WAGGA NSW 2650	58	53	52	42	50	-	-	CO1
216122	2 SALMON ST, WAGGA WAGGA NSW 2650	58	53	52	42	46	-	-	CO1
216127	8 BROOKONG AV, WAGGA WAGGA NSW 2650	58	53	52	42	44	-	-	CO1
216128	170 EDWARD ST, WAGGA WAGGA NSW 2650	58	53	52	42	52	-	-	CO1
216143	3/5 LANGDON AV, WAGGA WAGGA NSW 2650	58	53	52	42	47	-	-	CO1
216181	2 PETER ST, WAGGA WAGGA NSW 2650	58	53	52	42	60	CO1	CO1	CO1, CO2, (RO,AO)*
216186	127 EDWARD ST, WAGGA WAGGA NSW 2650	60	60	60	45	62	CO1	CO1	CO1, CO2, (RO,AO)*
216200	21 MURRAY ST, WAGGA WAGGA NSW 2650	58	53	52	42	46	-	-	CO1
216213	3 YABTREE ST, WAGGA WAGGA NSW 2650	58	53	52	42	44	-	-	CO1
216217	5 YABTREE ST, WAGGA WAGGA NSW 2650	58	53	52	42	44	-	-	CO1
216224	7 YABTREE ST, WAGGA WAGGA NSW 2650	58	53	52	42	44	-	-	CO1
216226	4 PETER ST, WAGGA WAGGA NSW 2650	58	53	52	42	60	CO1	CO1	CO1, CO2, (RO,AO)*
1111655	3/6 LANGDON AV, WAGGA WAGGA NSW 2650	58	53	52	42	43	-	-	CO1
216245	131A EDWARD ST, WAGGA WAGGA NSW 2650	58	53	52	42	54	CO1	CO1	CO1
216256	196 EDWARD ST, WAGGA WAGGA NSW 2650	58	53	52	42	49	-	-	CO1
216272	198 EDWARD ST, WAGGA WAGGA NSW 2650	58	53	52	42	45	-	-	CO1
216281	133 EDWARD ST, WAGGA WAGGA NSW 2650	58	53	52	42	55	CO1	CO1	CO1
216284	6 PETER ST, WAGGA WAGGA NSW 2650	58	53	52	42	60	CO1	CO1	CO1, CO2, (RO,AO)*
216290	3 LANGDON AV, WAGGA WAGGA NSW 2650	58	53	52	42	48	-	-	CO1
216292	202 EDWARD ST, WAGGA WAGGA NSW 2650	58	53	52	42	46	-	-	CO1
216294	206 EDWARD ST, WAGGA WAGGA NSW 2650	58	53	52	42	43	-	-	CO1
216298	153 EDWARD ST, WAGGA WAGGA NSW 2650	58	53	52	42	59	CO1	CO1	CO1, CO2, (RO,AO)*
216306	23 MURRAY ST, WAGGA WAGGA NSW 2650	58	53	52	42	44	-	-	CO1

DISCLAIMER: Address data within this document is based on external sources.
SLR Consulting Pty Ltd makes no warranty regarding the data's accuracy or reliability for any purpose.

W.005 - Track Work - Typical

SLR ID	ADDRESS	NML Daytime	NML Daytime OOH	NML Evening	NML Night-time	Predicted Level LAeq(15min)	Additional Mitigation Daytime OOH	Additional Mitigation Evening *(>2 consecutive rest periods)	Additional Mitigation Night *(>2 consecutive sleep periods)
216308	204 EDWARD ST, WAGGA WAGGA NSW 2650	58	53	52	42	44	-	-	CO1
216315	8 PETER ST, WAGGA WAGGA NSW 2650	58	53	52	42	59	CO1	CO1	CO1, CO2, (RO,AO)*
216323	157 EDWARD ST, WAGGA WAGGA NSW 2650	58	53	52	42	59	CO1	CO1	CO1, CO2, (RO,AO)*
216325	210 EDWARD ST, WAGGA WAGGA NSW 2650	58	53	52	42	43	-	-	CO1
216327	208 EDWARD ST, WAGGA WAGGA NSW 2650	58	53	52	42	43	-	-	CO1
216331	4 LANGDON AV, WAGGA WAGGA NSW 2650	58	53	52	42	43	-	-	CO1
216333	161 EDWARD ST, WAGGA WAGGA NSW 2650	58	53	52	42	52	-	-	CO1
216334	1/34 HIGGINS AV, WAGGA WAGGA NSW 2650	58	53	52	42	43	-	-	CO1
216342	214 EDWARD ST, WAGGA WAGGA NSW 2650	58	53	52	42	47	-	-	CO1
216345	18 FITZHARDINGE ST, WAGGA WAGGA NSW 265	70	70	-	-	49	-	-	CO1
216346	131A EDWARD ST, WAGGA WAGGA NSW 2650	58	53	52	42	51	-	-	CO1
216357	212 EDWARD ST, WAGGA WAGGA NSW 2650	58	53	52	42	45	-	-	CO1
216360	163 EDWARD ST, WAGGA WAGGA NSW 2650	58	53	52	42	51	-	-	CO1
216378	10 PETER ST, WAGGA WAGGA NSW 2650	58	53	52	42	59	CO1	CO1	CO1, CO2, (RO,AO)*
216391	1/173 EDWARD ST, WAGGA WAGGA NSW 2650	58	53	52	42	50	-	-	CO1
216398	224 EDWARD ST, WAGGA WAGGA NSW 2650	58	53	52	42	43	-	-	CO1
216400	222 EDWARD ST, WAGGA WAGGA NSW 2650	58	53	52	42	46	-	-	CO1
216401	WOMBOY 5/165 EDWARD ST, WAGGA WAGGA N	58	53	52	42	56	CO1	CO1	CO1
216404	8 BEST ST, WAGGA WAGGA NSW 2650	58	53	52	42	60	CO1	CO1	CO1, CO2, (RO,AO)*
216412	226 EDWARD ST, WAGGA WAGGA NSW 2650	58	53	52	42	44	-	-	CO1
216433	9 BEST ST, WAGGA WAGGA NSW 2650	58	53	52	42	51	-	-	CO1
216434	177 EDWARD ST, WAGGA WAGGA NSW 2650	58	53	52	42	49	-	-	CO1
216437	12 PETER ST, WAGGA WAGGA NSW 2650	58	53	52	42	58	CO1	CO1	CO1, CO2, (RO,AO)*
216448	175 EDWARD ST, WAGGA WAGGA NSW 2650	58	53	52	42	52	-	-	CO1
216457	22 FITZHARDINGE ST, WAGGA WAGGA NSW 265	58	53	52	42	45	-	-	CO1
216464	179 EDWARD ST, WAGGA WAGGA NSW 2650	58	53	52	42	49	-	-	CO1
216471	181 EDWARD ST, WAGGA WAGGA NSW 2650	58	53	52	42	49	-	-	CO1
216472	173 EDWARD ST, WAGGA WAGGA NSW 2650	58	53	52	42	45	-	-	CO1
216479	238 EDWARD ST, WAGGA WAGGA NSW 2650	58	53	52	42	43	-	-	CO1
216480	189 EDWARD ST, WAGGA WAGGA NSW 2650	58	53	52	42	48	-	-	CO1
216481	236 EDWARD ST, WAGGA WAGGA NSW 2650	58	53	52	42	43	-	-	CO1
216482	30 HIGGINS AV, WAGGA WAGGA NSW 2650	58	53	52	42	43	-	-	CO1
216485	12 BEST ST, WAGGA WAGGA NSW 2650	58	53	52	42	48	-	-	CO1
216486	191 EDWARD ST, WAGGA WAGGA NSW 2650	58	53	52	42	46	-	-	CO1
216487	11A BEST ST, WAGGA WAGGA NSW 2650	58	53	52	42	52	-	-	CO1
216494	2/35 HIGGINS AV, WAGGA WAGGA NSW 2650	58	53	52	42	46	-	-	CO1
1111656	2/35 HIGGINS AV, WAGGA WAGGA NSW 2650	58	53	52	42	46	-	-	CO1
216498	14 PETER ST, WAGGA WAGGA NSW 2650	58	53	52	42	58	CO1	CO1	CO1, CO2, (RO,AO)*
216520	7 FOX ST, WAGGA WAGGA NSW 2650	58	53	52	42	52	-	-	CO1
1111560	4/4-6 THORNE ST, WAGGA WAGGA NSW 2650	58	53	52	42	48	-	-	CO1
1111561	4/4-6 THORNE ST, WAGGA WAGGA NSW 2650	58	53	52	42	48	-	-	CO1
1111562	4-6 THORNE ST, WAGGA WAGGA NSW 2650	58	53	52	42	49	-	-	CO1
216521	2/4-6 THORNE ST, WAGGA WAGGA NSW 2650	58	53	52	42	53	-	CO1	CO1
216530	33 HIGGINS AV, WAGGA WAGGA NSW 2650	58	53	52	42	46	-	-	CO1
216540	14 BEST ST, WAGGA WAGGA NSW 2650	58	53	52	42	54	CO1	CO1	CO1
216547	13 BEST ST, WAGGA WAGGA NSW 2650	58	53	52	42	54	CO1	CO1	CO1
216557	31 HIGGINS AV, WAGGA WAGGA NSW 2650	58	53	52	42	46	-	-	CO1
216558	9 FOX ST, WAGGA WAGGA NSW 2650	58	53	52	42	48	-	-	CO1
216561	20 PETER ST, WAGGA WAGGA NSW 2650	58	53	52	42	60	CO1	CO1	CO1, CO2, (RO,AO)*
216564	10 FOX ST, WAGGA WAGGA NSW 2650	58	53	52	42	49	-	-	CO1
1111563	209A EDWARD ST, WAGGA WAGGA NSW 2650	58	53	52	42	44	-	-	CO1
216585	16 BEST ST, WAGGA WAGGA NSW 2650	58	53	52	42	56	CO1	CO1	CO1
216587	4/11 FOX ST, WAGGA WAGGA NSW 2650	58	53	52	42	47	-	-	CO1
216589	8 THORNE ST, WAGGA WAGGA NSW 2650	58	53	52	42	48	-	-	CO1
216596	29 HIGGINS AV, WAGGA WAGGA NSW 2650	58	53	52	42	45	-	-	CO1
216603	17 BEST ST, WAGGA WAGGA NSW 2650	58	53	52	42	52	-	-	CO1
216605	2/11 FOX ST, WAGGA WAGGA NSW 2650	58	53	52	42	46	-	-	CO1
216624	12 FOX ST, WAGGA WAGGA NSW 2650	58	53	52	42	49	-	-	CO1
216626	22 PETER ST, WAGGA WAGGA NSW 2650	58	53	52	42	57	CO1	CO1	CO1
216642	12 FOX ST, WAGGA WAGGA NSW 2650	58	53	52	42	50	-	-	CO1
216643	18 BEST ST, WAGGA WAGGA NSW 2650	58	53	52	42	56	CO1	CO1	CO1
1111657	1/53-57 TARCUTTA ST, WAGGA WAGGA NSW 265	58	53	52	42	46	-	-	CO1
1111658	2/53-57 TARCUTTA ST, WAGGA WAGGA NSW 265	58	53	52	42	46	-	-	CO1
1111659	3/53-57 TARCUTTA ST, WAGGA WAGGA NSW 265	58	53	52	42	46	-	-	CO1
1111660	4/53-57 TARCUTTA ST, WAGGA WAGGA NSW 265	58	53	52	42	46	-	-	CO1
1111661	5/53-57 TARCUTTA ST, WAGGA WAGGA NSW 265	58	53	52	42	46	-	-	CO1
1111662	6/53-57 TARCUTTA ST, WAGGA WAGGA NSW 265	58	53	52	42	46	-	-	CO1
216647	7/53-57 TARCUTTA ST, WAGGA WAGGA NSW 265	58	53	52	42	46	-	-	CO1
216649	4/11 FOX ST, WAGGA WAGGA NSW 2650	58	53	52	42	47	-	-	CO1
216651	10 THORNE ST, WAGGA WAGGA NSW 2650	58	53	52	42	43	-	-	CO1
216655	215-217 EDWARD ST, WAGGA WAGGA NSW 2650	58	53	52	42	45	-	-	CO1
216657	1/11 FOX ST, WAGGA WAGGA NSW 2650	58	53	52	42	44	-	-	CO1
216662	215A EDWARD ST, WAGGA WAGGA NSW 2650	58	53	52	42	45	-	-	CO1
216668	19 BEST ST, WAGGA WAGGA NSW 2650	58	53	52	42	49	-	-	CO1
216674	27 HIGGINS AV, WAGGA WAGGA NSW 2650	58	53	52	42	44	-	-	CO1
216676	11 THORNE ST, WAGGA WAGGA NSW 2650	58	53	52	42	45	-	-	CO1
216678	24 PETER ST, WAGGA WAGGA NSW 2650	58	53	52	42	58	CO1	CO1	CO1, CO2, (RO,AO)*
216680	219 EDWARD ST, WAGGA WAGGA NSW 2650	58	53	52	42	45	-	-	CO1
216683	14 FOX ST, WAGGA WAGGA NSW 2650	58	53	52	42	47	-	-	CO1
216687	223 EDWARD ST, WAGGA WAGGA NSW 2650	58	53	52	42	44	-	-	CO1
216694	12 THORNE ST, WAGGA WAGGA NSW 2650	58	53	52	42	43	-	-	CO1
216697	221 EDWARD ST, WAGGA WAGGA NSW 2650	58	53	52	42	44	-	-	CO1
216700	20 BEST ST, WAGGA WAGGA NSW 2650	58	53	52	42	55	CO1	CO1	CO1
216705	209A EDWARD ST, WAGGA WAGGA NSW 2650	58	53	52	42	43	-	-	CO1
216708	25 HIGGINS AV, WAGGA WAGGA NSW 2650	58	53	52	42	44	-	-	CO1
216710	225 EDWARD ST, WAGGA WAGGA NSW 2650	58	53	52	42	46	-	-	CO1
216721	13 FOX ST, WAGGA WAGGA NSW 2650	58	53	52	42	52	-	-	CO1
216726	21 BEST ST, WAGGA WAGGA NSW 2650	58	53	52	42	51	-	-	CO1
216729	26 PETER ST, WAGGA WAGGA NSW 2650	58	53	52	42	56	CO1	CO1	CO1
216732	13 THORNE ST, WAGGA WAGGA NSW 2650	58	53	52	42	44	-	-	CO1
216733	16 FOX ST, WAGGA WAGGA NSW 2650	58	53	52	42	47	-	-	CO1
216737	23 HIGGINS AV, WAGGA WAGGA NSW 2650	58	53	52	42	43	-	-	CO1
216761	7 JENNIFER PL, WAGGA WAGGA NSW 2650	58	53	52	42	46	-	-	CO1
216769	239 EDWARD ST, WAGGA WAGGA NSW 2650	58	53	52	42	43	-	-	CO1
216774	15 FOX ST, WAGGA WAGGA NSW 2650	58	53	52	42	46	-	-	CO1
216775	28 PETER ST, WAGGA WAGGA NSW 2650	58	53	52	42	56	CO1	CO1	CO1
216781	24 BEST ST, WAGGA WAGGA NSW 2650	58	53	52	42	52	-	-	CO1
216787	21 HIGGINS AV, WAGGA WAGGA NSW 2650	58	53	52	42	45	-	-	CO1
216788	1/1 JENNIFER PL, WAGGA WAGGA NSW 2650	58	53	52	42	43	-	-	CO1
216791	16 THORNE ST, WAGGA WAGGA NSW 2650	58	53	52	42	44	-	-	CO1
216795	15 THORNE ST, WAGGA WAGGA NSW 2650	58	53	52	42	44	-	-	CO1
216798	23 BEST ST, WAGGA WAGGA NSW 2650	58	53	52	42	52	-	-	CO1
216799	20 FOX ST, WAGGA WAGGA NSW 2650	58	53	52	42	46	-	-	CO1
216801	245 EDWARD ST, WAGGA WAGGA NSW 2650	58	53	52	42	43	-	-	CO1
216831	19 HIGGINS AV, WAGGA WAGGA NSW 2650	58	53	52	42	43	-	-	CO1
216833	4/241-243 EDWARD ST, WAGGA WAGGA NSW 26	58	53	52	42	44	-	-	CO1
216839	17 FOX ST, WAGGA WAGGA NSW 2650	58	53	52	42	43	-	-	CO1
216842	6/1 JENNIFER PL, WAGGA WAGGA NSW 2650	58	53	52	42	44	-	-	CO1
216846	26 BEST ST, WAGGA WAGGA NSW 2650	58	53	52	42	54	CO1	CO1	CO1
216848	30 PETER ST, WAGGA WAGGA NSW 2650	58	53	52	42	54	CO1	CO1	CO1
216857	18 THORNE ST, WAGGA WAGGA NSW 2650	58	53	52	42	44	-	-	CO1
216871	63 TARCUTTA ST, WAGGA WAGGA NSW 2650	60	60	60	45	47	-	-	CO1
216874	26 FOX ST, WAGGA WAGGA NSW 2650	58	53	52	42	48	-	-	CO1
216885	2/1 JENNIFER PL, WAGGA WAGGA NSW 2650	58	53	52	42	43	-	-	CO1
216892	21 FOX ST, WAGGA WAGGA NSW 2650	58	53	52	42	47	-	-	CO1
216895	4/241-243 EDWARD ST, WAGGA WAGGA NSW 26	58	53	52	42	43	-	-	CO1
216924	20 THORNE ST, WAGGA WAGGA NSW 2650	58	53	52	42	44	-	-	CO1

DISCLAIMER: Address data within this document is based on external sources.
SLR Consulting Pty Ltd makes no warranty regarding the data's accuracy or reliability for any purpose.

W.005 - Track Work - Typical

SLR ID	ADDRESS	NML Daytime	NML Daytime OOH	NML Evening	NML Night-time	Predicted Level LAeq(15min)	Additional Mitigation Daytime OOH	Additional Mitigation Evening *(>2 consecutive rest periods)	Additional Mitigation Night *(>2 consecutive sleep periods)
216926	28 BEST ST, WAGGA WAGGA NSW 2650	58	53	52	42	53	-	CO1	CO1
216932	19 THORNE ST, WAGGA WAGGA NSW 2650	58	53	52	42	45	-	-	CO1
216934	32 PETER ST, WAGGA WAGGA NSW 2650	58	53	52	42	55	CO1	CO1	CO1
216942	4/1 JENNIFER PL, WAGGA WAGGA NSW 2650	58	53	52	42	43	-	-	CO1
216952	28 FOX ST, WAGGA WAGGA NSW 2650	58	53	52	42	46	-	-	CO1
216966	23 FOX ST, WAGGA WAGGA NSW 2650	58	53	52	42	45	-	-	CO1
216979	13 HIGGINS AV, WAGGA WAGGA NSW 2650	58	53	52	42	43	-	-	CO1
216985	30 BEST ST, WAGGA WAGGA NSW 2650	58	53	52	42	53	-	CO1	CO1
216991	22 THORNE ST, WAGGA WAGGA NSW 2650	58	53	52	42	44	-	-	CO1
216994	29 BEST ST, WAGGA WAGGA NSW 2650	58	53	52	42	49	-	-	CO1
217012	34 PETER ST, WAGGA WAGGA NSW 2650	58	53	52	42	54	CO1	CO1	CO1
217018	38 MURRAY ST, WAGGA WAGGA NSW 2650	58	53	52	42	44	-	-	CO1
217019	30 FOX ST, WAGGA WAGGA NSW 2650	58	53	52	42	47	-	-	CO1
217024	6/40 FITZHARDINGE ST, WAGGA WAGGA NSW 26	58	53	52	42	46	-	-	CO1
217027	25 FOX ST, WAGGA WAGGA NSW 2650	58	53	52	42	45	-	-	CO1
217038	32 BEST ST, WAGGA WAGGA NSW 2650	58	53	52	42	53	-	CO1	CO1
217048	24 THORNE ST, WAGGA WAGGA NSW 2650	58	53	52	42	44	-	-	CO1
217052	31 BEST ST, WAGGA WAGGA NSW 2650	58	53	52	42	51	-	-	CO1
217059	12/40 FITZHARDINGE ST, WAGGA WAGGA NSW 2	58	53	52	42	48	-	-	CO1
217063	27 FOX ST, WAGGA WAGGA NSW 2650	58	53	52	42	48	-	-	CO1
217067	36 PETER ST, WAGGA WAGGA NSW 2650	58	53	52	42	55	CO1	CO1	CO1
217068	32 FOX ST, WAGGA WAGGA NSW 2650	58	53	52	42	46	-	-	CO1
217083	1/15 DAY ST, WAGGA WAGGA NSW 2650	58	53	52	42	43	-	-	CO1
217087	9 DAY ST, WAGGA WAGGA NSW 2650	58	53	52	42	44	-	-	CO1
217101	34 BEST ST, WAGGA WAGGA NSW 2650	58	53	52	42	50	-	-	CO1
217114	26 THORNE ST, WAGGA WAGGA NSW 2650	58	53	52	42	43	-	-	CO1
217115	33 BEST ST, WAGGA WAGGA NSW 2650	58	53	52	42	51	-	-	CO1
217118	40 PETER ST, WAGGA WAGGA NSW 2650	58	53	52	42	53	-	CO1	CO1
217121	65 TARCUTTA ST, WAGGA WAGGA NSW 2650	58	53	52	42	47	-	-	CO1
217124	2/19 DAY ST, WAGGA WAGGA NSW 2650	58	53	52	42	44	-	-	CO1
217129	34 FOX ST, WAGGA WAGGA NSW 2650	58	53	52	42	46	-	-	CO1
217154	36 BEST ST, WAGGA WAGGA NSW 2650	58	53	52	42	52	-	-	CO1
217158	17 MORGAN ST, WAGGA WAGGA NSW 2650	58	53	52	42	50	-	-	CO1
217161	37 PETER ST, WAGGA WAGGA NSW 2650	58	53	52	42	50	-	-	CO1
217163	28 THORNE ST, WAGGA WAGGA NSW 2650	58	53	52	42	43	-	-	CO1
217168	67 TARCUTTA ST, WAGGA WAGGA NSW 2650	58	53	52	42	47	-	-	CO1
217174	36 FOX ST, WAGGA WAGGA NSW 2650	58	53	52	42	46	-	-	CO1
217175	21 MORGAN ST, WAGGA WAGGA NSW 2650	58	53	52	42	49	-	-	CO1
217181	35 BEST ST, WAGGA WAGGA NSW 2650	58	53	52	42	52	-	-	CO1
217184	70 MORGAN ST, WAGGA WAGGA NSW 2650	60	60	60	45	49	-	-	CO1
217186	6/21 DAY ST, WAGGA WAGGA NSW 2650	58	53	52	42	43	-	-	CO1
217192	44 MURRAY ST, WAGGA WAGGA NSW 2650	58	53	52	42	43	-	-	CO1
217199	39 PETER ST, WAGGA WAGGA NSW 2650	58	53	52	42	48	-	-	CO1
217206	7/7 BLAKE ST, WAGGA WAGGA NSW 2650	58	53	52	42	52	-	-	CO1
217214	69 TARCUTTA ST, WAGGA WAGGA NSW 2650	58	53	52	42	46	-	-	CO1
217218	25-27 MORGAN ST, WAGGA WAGGA NSW 2650	58	53	52	42	50	-	-	CO1
217220	29 MORGAN ST, WAGGA WAGGA NSW 2650	58	53	52	42	50	-	-	CO1
217221	25 MORGAN ST, WAGGA WAGGA NSW 2650	58	53	52	42	50	-	-	CO1
217223	38A FOX ST, WAGGA WAGGA NSW 2650	58	53	52	42	46	-	-	CO1
217225	30 THORNE ST, WAGGA WAGGA NSW 2650	58	53	52	42	43	-	-	CO1
217244	42 PETER ST, WAGGA WAGGA NSW 2650	58	53	52	42	53	-	CO1	CO1
217247	10/23 DAY ST, WAGGA WAGGA NSW 2650	58	53	52	42	44	-	-	CO1
217256	41 BEST ST, WAGGA WAGGA NSW 2650	58	53	52	42	46	-	-	CO1
217261	38B FOX ST, WAGGA WAGGA NSW 2650	58	53	52	42	46	-	-	CO1
217271	42 BEST ST, WAGGA WAGGA NSW 2650	58	53	52	42	54	CO1	CO1	CO1
217273	71 TARCUTTA ST, WAGGA WAGGA NSW 2650	58	53	52	42	45	-	-	CO1
217279	32 THORNE ST, WAGGA WAGGA NSW 2650	58	53	52	42	46	-	-	CO1
217289	48 MURRAY ST, WAGGA WAGGA NSW 2650	58	53	52	42	44	-	-	CO1
217290	9/7 BLAKE ST, WAGGA WAGGA NSW 2650	58	53	52	42	49	-	-	CO1
217306	42 BEST ST, WAGGA WAGGA NSW 2650	58	53	52	42	51	-	-	CO1
217311	40 FOX ST, WAGGA WAGGA NSW 2650	58	53	52	42	46	-	-	CO1
217314	46 PETER ST, WAGGA WAGGA NSW 2650	58	53	52	42	49	-	-	CO1
217323	34 THORNE ST, WAGGA WAGGA NSW 2650	58	53	52	42	44	-	-	CO1
217339	73 TARCUTTA ST, WAGGA WAGGA NSW 2650	58	53	52	42	47	-	-	CO1
217341	44 BEST ST, WAGGA WAGGA NSW 2650	58	53	52	42	51	-	-	CO1
217357	44 BEST ST, WAGGA WAGGA NSW 2650	58	53	52	42	48	-	-	CO1
217362	41 BEST ST, WAGGA WAGGA NSW 2650	58	53	52	42	49	-	-	CO1
217366	53 MURRAY ST, WAGGA WAGGA NSW 2650	58	53	52	42	45	-	-	CO1
217377	75 TARCUTTA ST, WAGGA WAGGA NSW 2650	58	53	52	42	44	-	-	CO1
217381	36 THORNE ST, WAGGA WAGGA NSW 2650	58	53	52	42	44	-	-	CO1
217382	42 FOX ST, WAGGA WAGGA NSW 2650	58	53	52	42	46	-	-	CO1
217383	102 MORGAN ST, WAGGA WAGGA NSW 2650	58	53	52	42	45	-	-	CO1
217391	50 PETER ST, WAGGA WAGGA NSW 2650	58	53	52	42	52	-	-	CO1
217392	2/39 FOX ST, WAGGA WAGGA NSW 2650	58	53	52	42	46	-	-	CO1
217406	46 BEST ST, WAGGA WAGGA NSW 2650	58	53	52	42	51	-	-	CO1
217421	73 MORGAN ST, WAGGA WAGGA NSW 2650	60	60	60	45	51	-	-	CO1
1111930	73 MORGAN ST, WAGGA WAGGA NSW 2650	60	60	60	45	46	-	-	CO1
1111931	73 MORGAN ST, WAGGA WAGGA NSW 2650	60	60	60	45	49	-	-	CO1
217424	38 THORNE ST, WAGGA WAGGA NSW 2650	58	53	52	42	43	-	-	CO1
217432	43 BEST ST, WAGGA WAGGA NSW 2650	58	53	52	42	50	-	-	CO1
217434	44 FOX ST, WAGGA WAGGA NSW 2650	58	53	52	42	45	-	-	CO1
217436	77 TARCUTTA ST, WAGGA WAGGA NSW 2650	58	53	52	42	45	-	-	CO1
1111673	2/48 BEST ST, WAGGA WAGGA NSW 2650	58	53	52	42	43	-	-	CO1
217445	1/48 BEST ST, WAGGA WAGGA NSW 2650	58	53	52	42	51	-	-	CO1
217458	40 THORNE ST, WAGGA WAGGA NSW 2650	58	53	52	42	44	-	-	CO1
217459	10 DAY ST, WAGGA WAGGA NSW 2650	58	53	52	42	43	-	-	CO1
217460	120 MORGAN ST, WAGGA WAGGA NSW 2650	58	53	52	42	46	-	-	CO1
217462	45 BEST ST, WAGGA WAGGA NSW 2650	58	53	52	42	50	-	-	CO1
217465	79 TARCUTTA ST, WAGGA WAGGA NSW 2650	58	53	52	42	45	-	-	CO1
217470	41 FOX ST, WAGGA WAGGA NSW 2650	58	53	52	42	45	-	-	CO1
217474	46 FOX ST, WAGGA WAGGA NSW 2650	58	53	52	42	45	-	-	CO1
217477	1 MORGAN ST, WAGGA WAGGA NSW 2650	60	60	60	45	50	-	-	CO1
217481	2/8 BENTLEY PL, WAGGA WAGGA NSW 2650	58	53	52	42	44	-	-	CO1
217492	79 TARCUTTA ST, WAGGA WAGGA NSW 2650	58	53	52	42	43	-	-	CO1
217499	50 BEST ST, WAGGA WAGGA NSW 2650	58	53	52	42	50	-	-	CO1
217508	42 THORNE ST, WAGGA WAGGA NSW 2650	58	53	52	42	43	-	-	CO1
217518	48 FOX ST, WAGGA WAGGA NSW 2650	58	53	52	42	45	-	-	CO1
217529	45 FOX ST, WAGGA WAGGA NSW 2650	58	53	52	42	44	-	-	CO1
217552	SERENITY 6/18 DAY ST, WAGGA WAGGA NSW 26	58	53	52	42	43	-	-	CO1
217563	50 FOX ST, WAGGA WAGGA NSW 2650	58	53	52	42	46	-	-	CO1
217577	4/52 PETER ST, WAGGA WAGGA NSW 2650	60	60	60	45	52	-	-	CO1
217596	3/85 TARCUTTA ST, WAGGA WAGGA NSW 2650	58	53	52	42	43	-	-	CO1
217600	113 MORGAN ST, WAGGA WAGGA NSW 2650	58	53	52	42	48	-	-	CO1
217620	115 MORGAN ST, WAGGA WAGGA NSW 2650	58	53	52	42	46	-	-	CO1
217641	49 BEST ST, WAGGA WAGGA NSW 2650	58	53	52	42	49	-	-	CO1
217650	158 MORGAN ST, WAGGA WAGGA NSW 2650	58	53	52	42	43	-	-	CO1
217653	56 PETER ST, WAGGA WAGGA NSW 2650	58	53	52	42	46	-	-	CO1
217660	54 BEST ST, WAGGA WAGGA NSW 2650	58	53	52	42	47	-	-	CO1
1111674	54 BEST ST, WAGGA WAGGA NSW 2650	58	53	52	42	49	-	-	CO1
217667	82 TARCUTTA ST, WAGGA WAGGA NSW 2650	60	60	60	45	48	-	-	CO1
217680	51 BEST ST, WAGGA WAGGA NSW 2650	58	53	52	42	50	-	-	CO1
217681	121 MORGAN ST, WAGGA WAGGA NSW 2650	58	53	52	42	44	-	-	CO1
217682	58 PETER ST, WAGGA WAGGA NSW 2650	58	53	52	42	43	-	-	CO1
217691	119 MORGAN ST, WAGGA WAGGA NSW 2650	58	53	52	42	46	-	-	CO1
217694	80 TARCUTTA ST, WAGGA WAGGA NSW 2650	58	53	52	42	46	-	-	CO1
217699	52 FOX ST, WAGGA WAGGA NSW 2650	58	53	52	42	45	-	-	CO1
217708	123 MORGAN ST, WAGGA WAGGA NSW 2650	58	53	52	42	45	-	-	CO1

DISCLAIMER: Address data within this document is based on external sources.
SLR Consulting Pty Ltd makes no warranty regarding the data's accuracy or reliability for any purpose.

W.005 - Track Work - Typical

SLR ID	ADDRESS	NML Daytime	NML Daytime OOH	NML Evening	NML Night-time	Predicted Level LAeq(15min)	Additional Mitigation Daytime OOH	Additional Mitigation Evening *(>2 consecutive rest periods)	Additional Mitigation Night *(>2 consecutive sleep periods)
217742	62 PETER ST, WAGGA WAGGA NSW 2650	58	53	52	42	47	-	-	CO1
217743	55 BEST ST, WAGGA WAGGA NSW 2650	58	53	52	42	48	-	-	CO1
217754	137 MORGAN ST, WAGGA WAGGA NSW 2650	58	53	52	42	43	-	-	CO1
217755	60 BEST ST, WAGGA WAGGA NSW 2650	58	53	52	42	48	-	-	CO1
217759	56 FOX ST, WAGGA WAGGA NSW 2650	58	53	52	42	45	-	-	CO1
217765	52 THORNE ST, WAGGA WAGGA NSW 2650	58	53	52	42	43	-	-	CO1
217777	57 BEST ST, WAGGA WAGGA NSW 2650	58	53	52	42	49	-	-	CO1
217778	64 PETER ST, WAGGA WAGGA NSW 2650	58	53	52	42	47	-	-	CO1
217786	58 FOX ST, WAGGA WAGGA NSW 2650	58	53	52	42	45	-	-	CO1
217792	62 BEST ST, WAGGA WAGGA NSW 2650	58	53	52	42	48	-	-	CO1
217797	3/53 FOX ST, WAGGA WAGGA NSW 2650	58	53	52	42	45	-	-	CO1
217802	66 PETER ST, WAGGA WAGGA NSW 2650	58	53	52	42	44	-	-	CO1
217805	86 TARCUTTA ST, WAGGA WAGGA NSW 2650	58	53	52	42	44	-	-	CO1
217808	59 BEST ST, WAGGA WAGGA NSW 2650	58	53	52	42	48	-	-	CO1
217809	7/5 BENTLEY PL, WAGGA WAGGA NSW 2650	58	53	52	42	43	-	-	CO1
217813	60 FOX ST, WAGGA WAGGA NSW 2650	58	53	52	42	44	-	-	CO1
217827	68 PETER ST, WAGGA WAGGA NSW 2650	58	53	52	42	47	-	-	CO1
217831	64 BEST ST, WAGGA WAGGA NSW 2650	58	53	52	42	48	-	-	CO1
217833	61 BEST ST, WAGGA WAGGA NSW 2650	58	53	52	42	48	-	-	CO1
217850	64 FOX ST, WAGGA WAGGA NSW 2650	58	53	52	42	44	-	-	CO1
217857	70 PETER ST, WAGGA WAGGA NSW 2650	58	53	52	42	47	-	-	CO1
217859	63 BEST ST, WAGGA WAGGA NSW 2650	58	53	52	42	47	-	-	CO1
217863	66 BEST ST, WAGGA WAGGA NSW 2650	58	53	52	42	50	-	-	CO1
217864	57 FOX ST, WAGGA WAGGA NSW 2650	58	53	52	42	44	-	-	CO1
217866	58 THORNE ST, WAGGA WAGGA NSW 2650	58	53	52	42	44	-	-	CO1
217877	66 MURRAY ST, WAGGA WAGGA NSW 2650	58	53	52	42	44	-	-	CO1
217881	70A PETER ST, WAGGA WAGGA NSW 2650	58	53	52	42	47	-	-	CO1
217882	65 BEST ST, WAGGA WAGGA NSW 2650	58	53	52	42	49	-	-	CO1
217884	66 FOX ST, WAGGA WAGGA NSW 2650	58	53	52	42	44	-	-	CO1
217899	68 BEST ST, WAGGA WAGGA NSW 2650	58	53	52	42	47	-	-	CO1
217903	60 THORNE ST, WAGGA WAGGA NSW 2650	58	53	52	42	43	-	-	CO1
217915	67 BEST ST, WAGGA WAGGA NSW 2650	58	53	52	42	49	-	-	CO1
217917	68 FOX ST, WAGGA WAGGA NSW 2650	58	53	52	42	44	-	-	CO1
217918	68 MURRAY ST, WAGGA WAGGA NSW 2650	58	53	52	42	43	-	-	CO1
217919	72 PETER ST, WAGGA WAGGA NSW 2650	58	53	52	42	49	-	-	CO1
217923	61 FOX ST, WAGGA WAGGA NSW 2650	58	53	52	42	43	-	-	CO1
217932	70 BEST ST, WAGGA WAGGA NSW 2650	58	53	52	42	45	-	-	CO1
217941	70 FOX ST, WAGGA WAGGA NSW 2650	58	53	52	42	46	-	-	CO1
217942	69 BEST ST, WAGGA WAGGA NSW 2650	58	53	52	42	47	-	-	CO1
217945	63 FOX ST, WAGGA WAGGA NSW 2650	58	53	52	42	45	-	-	CO1
217948	UNIT 1 74 PETER ST, WAGGA WAGGA NSW 2650	58	53	52	42	47	-	-	CO1
217955	3 FORSYTH ST, WAGGA WAGGA NSW 2650	58	53	52	42	45	-	-	CO1
217966	2/74 BEST ST, WAGGA WAGGA NSW 2650	58	53	52	42	47	-	-	CO1
217969	72 FOX ST, WAGGA WAGGA NSW 2650	58	53	52	42	43	-	-	CO1
217970	63A FOX ST, WAGGA WAGGA NSW 2650	58	53	52	42	43	-	-	CO1
217971	73 BEST ST, WAGGA WAGGA NSW 2650	58	53	52	42	43	-	-	CO1
217986	76 PETER ST, WAGGA WAGGA NSW 2650	58	53	52	42	47	-	-	CO1
217987	11 FORSYTH ST, WAGGA WAGGA NSW 2650	58	53	52	42	45	-	-	CO1
217988	1/13 FORSYTH ST, WAGGA WAGGA NSW 2650	58	53	52	42	45	-	-	CO1
217992	75 BEST ST, WAGGA WAGGA NSW 2650	58	53	52	42	43	-	-	CO1
217993	74 FOX ST, WAGGA WAGGA NSW 2650	58	53	52	42	43	-	-	CO1
218019	77 BEST ST, WAGGA WAGGA NSW 2650	58	53	52	42	44	-	-	CO1
218020	76 FOX ST, WAGGA WAGGA NSW 2650	58	53	52	42	43	-	-	CO1
218029	76 BEST ST, WAGGA WAGGA NSW 2650	58	53	52	42	47	-	-	CO1
218043	78 FOX ST, WAGGA WAGGA NSW 2650	58	53	52	42	43	-	-	CO1
218047	79 BEST ST, WAGGA WAGGA NSW 2650	58	53	52	42	43	-	-	CO1
218049	69 THORNE ST, WAGGA WAGGA NSW 2650	58	53	52	42	45	-	-	CO1
218070	88 FORSYTH ST, WAGGA WAGGA NSW 2650	58	53	52	42	46	-	-	CO1
218074	78 BEST ST, WAGGA WAGGA NSW 2650	58	53	52	42	48	-	-	CO1
218076	80 FOX ST, WAGGA WAGGA NSW 2650	58	53	52	42	43	-	-	CO1
218077	100 TARCUTTA ST, WAGGA WAGGA NSW 2650	58	53	52	42	44	-	-	CO1
218081	81 BEST ST, WAGGA WAGGA NSW 2650	58	53	52	42	45	-	-	CO1
218088	2/110 TARCUTTA ST, WAGGA WAGGA NSW 2650	58	53	52	42	43	-	-	CO1
218103	3/110 TARCUTTA ST, WAGGA WAGGA NSW 2650	58	53	52	42	45	-	-	CO1
218105	80 BEST ST, WAGGA WAGGA NSW 2650	58	53	52	42	46	-	-	CO1
218115	3/83 BEST ST, WAGGA WAGGA NSW 2650	58	53	52	42	44	-	-	CO1
218138	82 BEST ST, WAGGA WAGGA NSW 2650	58	53	52	42	46	-	-	CO1
218140	4/110 TARCUTTA ST, WAGGA WAGGA NSW 2650	58	53	52	42	45	-	-	CO1
218151	112 FORSYTH ST, WAGGA WAGGA NSW 2650	58	53	52	42	43	-	-	CO1
218163	79 FOX ST, WAGGA WAGGA NSW 2650	58	53	52	42	43	-	-	CO1
218196	84 PETER ST, WAGGA WAGGA NSW 2650	58	53	52	42	43	-	-	CO1
218224	101 FORSYTH ST, WAGGA WAGGA NSW 2650	58	53	52	42	46	-	-	CO1
218225	4/86 PETER ST, WAGGA WAGGA NSW 2650	58	53	52	42	45	-	-	CO1
218229	51 BERRY ST, WAGGA WAGGA NSW 2650	58	53	52	42	43	-	-	CO1
218238	84 BEST ST, WAGGA WAGGA NSW 2650	58	53	52	42	45	-	-	CO1
218261	88 PETER ST, WAGGA WAGGA NSW 2650	58	53	52	42	43	-	-	CO1
218272	86 BEST ST, WAGGA WAGGA NSW 2650	58	53	52	42	43	-	-	CO1
218281	90 PETER ST, WAGGA WAGGA NSW 2650	58	53	52	42	44	-	-	CO1
218297	81 FOX ST, WAGGA WAGGA NSW 2650	58	53	52	42	43	-	-	CO1
218309	88 BEST ST, WAGGA WAGGA NSW 2650	58	53	52	42	45	-	-	CO1
218323	92 PETER ST, WAGGA WAGGA NSW 2650	58	53	52	42	44	-	-	CO1
218341	90 BEST ST, WAGGA WAGGA NSW 2650	58	53	52	42	47	-	-	CO1
218362	87 FOX ST, WAGGA WAGGA NSW 2650	58	53	52	42	43	-	-	CO1
218375	92 BEST ST, WAGGA WAGGA NSW 2650	58	53	52	42	45	-	-	CO1
218387	96 PETER ST, WAGGA WAGGA NSW 2650	58	53	52	42	46	-	-	CO1
218444	96 BEST ST, WAGGA WAGGA NSW 2650	58	53	52	42	44	-	-	CO1
218470	98 BEST ST, WAGGA WAGGA NSW 2650	58	53	52	42	44	-	-	CO1
218471	93A FOX ST, WAGGA WAGGA NSW 2650	58	53	52	42	43	-	-	CO1
218482	100 PETER ST, WAGGA WAGGA NSW 2650	58	53	52	42	43	-	-	CO1
218498	107 BEST ST, WAGGA WAGGA NSW 2650	58	53	52	42	43	-	-	CO1
218502	100 BEST ST, WAGGA WAGGA NSW 2650	58	53	52	42	43	-	-	CO1
218533	3/102 BEST ST, WAGGA WAGGA NSW 2650	58	53	52	42	43	-	-	CO1
1111672	5/102 BEST ST, WAGGA WAGGA NSW 2650	58	53	52	42	43	-	-	CO1
218540	ATEL 102 PETER ST, WAGGA WAGGA NSW 2650	58	53	52	42	43	-	-	CO1
218587	104 PETER ST, WAGGA WAGGA NSW 2650	58	53	52	42	43	-	-	CO1
218598	106 BEST ST, WAGGA WAGGA NSW 2650	58	53	52	42	43	-	-	CO1
218628	106 PETER ST, WAGGA WAGGA NSW 2650	58	53	52	42	43	-	-	CO1
218636	108 BEST ST, WAGGA WAGGA NSW 2650	58	53	52	42	43	-	-	CO1
218660	108 PETER ST, WAGGA WAGGA NSW 2650	58	53	52	42	43	-	-	CO1
218672	110 BEST ST, WAGGA WAGGA NSW 2650	58	53	52	42	43	-	-	CO1
218714	116 BEST ST, WAGGA WAGGA NSW 2650	58	53	52	42	43	-	-	CO1
218766	116 PETER ST, WAGGA WAGGA NSW 2650	58	53	52	42	43	-	-	CO1
218856	120 BEST ST, WAGGA WAGGA NSW 2650	58	53	52	42	43	-	-	CO1
218923	122 BEST ST, WAGGA WAGGA NSW 2650	58	53	52	42	44	-	-	CO1
218998	124 BEST ST, WAGGA WAGGA NSW 2650	58	53	52	42	44	-	-	CO1
219088	16 THE ESPLANADE, WAGGA WAGGA NSW 2650	58	53	52	42	43	-	-	CO1
1000908	40 EDWARD ST, WAGGA WAGGA NSW 2650	70	70	-	-	71	CO1	-	-
1108363	244-248 EDWARD ST, WAGGA WAGGA NSW 2650	58	53	52	42	45	-	-	CO1
1108649	24-26 BROOKONG AV, WAGGA WAGGA NSW 265	58	53	52	42	54	CO1	CO1	CO1
1108857	69 THORNE ST, WAGGA WAGGA NSW 2650	58	53	52	42	43	-	-	CO1
1108869	ERIN EARTH 1 KILDARE ST, TURVEY PARK NSW	55	55	-	-	64	CO1	-	-
1108926	65 FOX ST, WAGGA WAGGA NSW 2650	58	53	52	42	43	-	-	CO1
1108960	58 BEST ST, WAGGA WAGGA NSW 2650	58	53	52	42	49	-	-	CO1
1108976	27 BEST ST, WAGGA WAGGA NSW 2650	58	53	52	42	51	-	-	CO1
1108990	8 PETER ST, WAGGA WAGGA NSW 2650	58	53	52	42	52	-	-	CO1
1109034	2/56 COLLINS ST, TURVEY PARK NSW 2650	58	53	52	42	53	-	CO1	CO1
1109048	60 PETER ST, WAGGA WAGGA NSW 2650	58	53	52	42	44	-	-	CO1

DISCLAIMER: Address data within this document is based on external sources.
SLR Consulting Pty Ltd makes no warranty regarding the data's accuracy or reliability for any purpose.

W.005 - Track Work - Typical

SLR ID	ADDRESS	NML Daytime	NML Daytime OOH	NML Evening	NML Night-time	Predicted Level LAeq(15min)	Additional Mitigation Daytime OOH	Additional Mitigation Evening *(>2 consecutive rest periods)	Additional Mitigation Night *(>2 consecutive sleep periods)
1109074	12 STATION PL, WAGGA WAGGA NSW 2650	70	70	-	-	71	CO1	-	-
1109117	32-34 FLINDERS ST, TURVEY PARK NSW 2650	58	53	52	42	64	CO1	CO1	CO1, CO2, (RO,AO)*
1109216	19 STATION PL, WAGGA WAGGA NSW 2650	70	70	-	-	85	CO1	-	-
1109326	12 EURDEIN LANE, WAGGA WAGGA NSW 2650	58	53	52	42	43	-	-	CO1
1109342	8 EURDEIN LANE, WAGGA WAGGA NSW 2650	58	53	52	42	44	-	-	CO1
1109352	2 EURDEIN LANE, WAGGA WAGGA NSW 2650	58	53	52	42	43	-	-	CO1
1109373	33 BEAUTY POINT AV, TURVEY PARK NSW 2650	58	53	52	42	47	-	-	CO1
1109413	1 MORGAN ST, WAGGA WAGGA NSW 2650	60	60	60	45	48	-	-	CO1
1109416	76 TARCUTTA ST, WAGGA WAGGA NSW 2650	58	53	52	42	45	-	-	CO1
1109473	83 TARCUTTA ST, WAGGA WAGGA NSW 2650	58	53	52	42	45	-	-	CO1
1109541	2 DAY ST, WAGGA WAGGA NSW 2650	60	60	60	45	46	-	-	CO1
1109567	1 TARCUTTA ST, WAGGA WAGGA NSW 2650	58	53	52	42	48	-	-	CO1
1109594	1/14 DAY ST, WAGGA WAGGA NSW 2650	58	53	52	42	43	-	-	CO1
1110631	140 EDWARD ST, WAGGA WAGGA NSW 2650	55	55	-	-	67	CO1	-	-
1110632	140 EDWARD ST, WAGGA WAGGA NSW 2650	55	55	-	-	67	CO1	-	-
1110655	ERIN EARTH 1 KILDARE ST, TURVEY PARK NSW	55	55	55	-	61	CO1	CO1	-

DISCLAIMER: Address data within this document is based on external sources.
SLR Consulting Pty Ltd makes no warranty regarding the data's
accuracy or reliability for any purpose.

W.006 - Track Tamping

SLR ID	ADDRESS	NML Daytime	NML Daytime OOH	NML Evening	NML Night-time	Predicted Level LAeq(15min)	Additional Mitigation Daytime OOH	Additional Mitigation Evening *(>2 consecutive rest periods)	Additional Mitigation Night *(>2 consecutive sleep periods)
210637	9 CROAKER ST, TURVEY PARK NSW 2650	58	53	52	42	43	-	-	CO1
210915	1 HEYDON AV, TURVEY PARK NSW 2650	58	53	52	42	43	-	-	CO1
211162	29 HEYDON AV, TURVEY PARK NSW 2650	58	53	52	42	43	-	-	CO1
211173	31 HEYDON AV, TURVEY PARK NSW 2650	58	53	52	42	43	-	-	CO1
211462	WILLANS HILL SCHOOL 131 LORD BADEN POWE	58	53	52	42	49	-	-	CO1
211876	72 MACLEAY ST, TURVEY PARK NSW 2650	58	53	52	42	43	-	-	CO1
211928	105 MACLEAY ST, TURVEY PARK NSW 2650	58	53	52	42	45	-	-	CO1
212034	103 MACLEAY ST, TURVEY PARK NSW 2650	58	53	52	42	49	-	-	CO1
212117	101 MACLEAY ST, TURVEY PARK NSW 2650	58	53	52	42	50	-	-	CO1
212131	68 MACLEAY ST, TURVEY PARK NSW 2650	58	53	52	42	49	-	-	CO1
212194	1 SUNSHINE AV, TURVEY PARK NSW 2650	58	53	52	42	43	-	-	CO1
212201	99 MACLEAY ST, TURVEY PARK NSW 2650	58	53	52	42	47	-	-	CO1
212221	3 SUNSHINE AV, TURVEY PARK NSW 2650	58	53	52	42	43	-	-	CO1
212237	5 SUNSHINE AV, TURVEY PARK NSW 2650	58	53	52	42	43	-	-	CO1
212256	64 MACLEAY ST, TURVEY PARK NSW 2650	58	53	52	42	49	-	-	CO1
212264	9 SUNSHINE AV, TURVEY PARK NSW 2650	58	53	52	42	45	-	-	CO1
212272	97 MACLEAY ST, TURVEY PARK NSW 2650	58	53	52	42	44	-	-	CO1
212330	62 MACLEAY ST, TURVEY PARK NSW 2650	58	53	52	42	49	-	-	CO1
212360	25 SUNSHINE AV, TURVEY PARK NSW 2650	58	53	52	42	44	-	-	CO1
212405	60 MACLEAY ST, TURVEY PARK NSW 2650	58	53	52	42	46	-	-	CO1
212441	1 GRANDVIEW AV, TURVEY PARK NSW 2650	58	53	52	42	45	-	-	CO1
212447	7 GRANDVIEW AV, TURVEY PARK NSW 2650	58	53	52	42	44	-	-	CO1
212458	3 GRANDVIEW AV, TURVEY PARK NSW 2650	58	53	52	42	46	-	-	CO1
212465	5 GRANDVIEW AV, TURVEY PARK NSW 2650	58	53	52	42	44	-	-	CO1
212467	1A GRANDVIEW AV, TURVEY PARK NSW 2650	58	53	52	42	47	-	-	CO1
212509	9 GRANDVIEW AV, TURVEY PARK NSW 2650	58	53	52	42	46	-	-	CO1
212523	13 GRANDVIEW AV, TURVEY PARK NSW 2650	58	53	52	42	45	-	-	CO1
212529	11 GRANDVIEW AV, TURVEY PARK NSW 2650	58	53	52	42	43	-	-	CO1
212545	17 GRANDVIEW AV, TURVEY PARK NSW 2650	58	53	52	42	44	-	-	CO1
212546	15 GRANDVIEW AV, TURVEY PARK NSW 2650	58	53	52	42	46	-	-	CO1
212569	19 GRANDVIEW AV, TURVEY PARK NSW 2650	58	53	52	42	44	-	-	CO1
212608	25 GRANDVIEW AV, TURVEY PARK NSW 2650	58	53	52	42	45	-	-	CO1
212625	58 MACLEAY ST, TURVEY PARK NSW 2650	58	53	52	42	47	-	-	CO1
212627	27 GRANDVIEW AV, TURVEY PARK NSW 2650	58	53	52	42	45	-	-	CO1
212629	33 GRANDVIEW AV, TURVEY PARK NSW 2650	58	53	52	42	44	-	-	CO1
212660	31 GRANDVIEW AV, TURVEY PARK NSW 2650	58	53	52	42	43	-	-	CO1
212690	2 GRANDVIEW AV, TURVEY PARK NSW 2650	58	53	52	42	50	-	-	CO1
212694	4 GRANDVIEW AV, TURVEY PARK NSW 2650	58	53	52	42	45	-	-	CO1
212710	6 GRANDVIEW AV, TURVEY PARK NSW 2650	58	53	52	42	44	-	-	CO1
212753	56 MACLEAY ST, TURVEY PARK NSW 2650	58	53	52	42	52	-	-	CO1
212780	16 GRANDVIEW AV, TURVEY PARK NSW 2650	58	53	52	42	44	-	-	CO1
212783	14 GRANDVIEW AV, TURVEY PARK NSW 2650	58	53	52	42	43	-	-	CO1
212806	20 GRANDVIEW AV, TURVEY PARK NSW 2650	58	53	52	42	47	-	-	CO1
212810	18 GRANDVIEW AV, TURVEY PARK NSW 2650	58	53	52	42	46	-	-	CO1
212824	22 GRANDVIEW AV, TURVEY PARK NSW 2650	58	53	52	42	45	-	-	CO1
212839	24 GRANDVIEW AV, TURVEY PARK NSW 2650	58	53	52	42	45	-	-	CO1
212868	30 GRANDVIEW AV, TURVEY PARK NSW 2650	58	53	52	42	47	-	-	CO1
212882	26-28 GRANDVIEW AV, TURVEY PARK NSW 2650	58	53	52	42	47	-	-	CO1
212899	32 GRANDVIEW AV, TURVEY PARK NSW 2650	58	53	52	42	45	-	-	CO1
212906	36 GRANDVIEW AV, TURVEY PARK NSW 2650	58	53	52	42	43	-	-	CO1
212926	26-28 GRANDVIEW AV, TURVEY PARK NSW 2650	58	53	52	42	47	-	-	CO1
213029	TAFE RIVERINA INSTITUTE 65 MACLEAY ST, TUR	55	55	-	-	56	CO1	-	-
213044	2 JARICK ST, TURVEY PARK NSW 2650	58	53	52	42	48	-	-	CO1
213053	4 JARICK ST, TURVEY PARK NSW 2650	58	53	52	42	46	-	-	CO1
213063	6 JARICK ST, TURVEY PARK NSW 2650	58	53	52	42	47	-	-	CO1
213078	8 JARICK ST, TURVEY PARK NSW 2650	58	53	52	42	45	-	-	CO1
213092	10 JARICK ST, TURVEY PARK NSW 2650	58	53	52	42	47	-	-	CO1
213096	12 JARICK ST, TURVEY PARK NSW 2650	58	53	52	42	46	-	-	CO1
213110	14 JARICK ST, TURVEY PARK NSW 2650	58	53	52	42	43	-	-	CO1
213211	13 WOODEN ST, TURVEY PARK NSW 2650	58	53	52	42	45	-	-	CO1
213223	35 BEAUTY POINT AV, TURVEY PARK NSW 2650	58	53	52	42	52	-	-	CO1
213233	4 COLEMAN ST, TURVEY PARK NSW 2650	58	53	52	42	55	CO1	CO1	CO1
213264	22 GARLAND ST, TURVEY PARK NSW 2650	58	53	52	42	49	-	-	CO1
213265	24 BEAUTY POINT AV, TURVEY PARK NSW 2650	58	53	52	42	57	CO1	CO1	CO1
213269	21 WOODEN ST, TURVEY PARK NSW 2650	58	53	52	42	43	-	-	CO1
213274	26 GARLAND ST, TURVEY PARK NSW 2650	58	53	52	42	44	-	-	CO1
213281	24 GARLAND ST, TURVEY PARK NSW 2650	58	53	52	42	43	-	-	CO1
213295	28 GARLAND ST, TURVEY PARK NSW 2650	58	53	52	42	47	-	-	CO1
213297	30 GARLAND ST, TURVEY PARK NSW 2650	58	53	52	42	44	-	-	CO1
213326	5 TURNER ST, TURVEY PARK NSW 2650	58	53	52	42	43	-	-	CO1
213328	22 BEAUTY POINT AV, TURVEY PARK NSW 2650	58	53	52	42	57	CO1	CO1	CO1
213366	TAFE RIVERINA INSTITUTE 65 MACLEAY ST, TUR	55	55	-	-	56	CO1	-	-
213371	31 BEAUTY POINT AV, TURVEY PARK NSW 2650	58	53	52	42	50	-	-	CO1
213386	54 GARLAND ST, TURVEY PARK NSW 2650	58	53	52	42	43	-	-	CO1
213399	20 BEAUTY POINT AV, TURVEY PARK NSW 2650	58	53	52	42	55	CO1	CO1	CO1
213414	3 COLEMAN ST, TURVEY PARK NSW 2650	58	53	52	42	53	-	CO1	CO1
213423	1 COLEMAN ST, TURVEY PARK NSW 2650	58	53	52	42	54	CO1	CO1	CO1
213431	TAFE RIVERINA INSTITUTE 65 MACLEAY ST, TUR	55	55	-	-	57	CO1	-	-
213433	29 BEAUTY POINT AV, TURVEY PARK NSW 2650	58	53	52	42	53	-	CO1	CO1
213443	19 GARLAND ST, TURVEY PARK NSW 2650	58	53	52	42	45	-	-	CO1
213452	5 COLEMAN ST, TURVEY PARK NSW 2650	58	53	52	42	56	CO1	CO1	CO1
213458	7 COLEMAN ST, TURVEY PARK NSW 2650	58	53	52	42	54	CO1	CO1	CO1
213460	17 GARLAND ST, TURVEY PARK NSW 2650	58	53	52	42	45	-	-	CO1
213466	16 ATHOL ST, TURVEY PARK NSW 2650	58	53	52	42	43	-	-	CO1
213467	9 COLEMAN ST, TURVEY PARK NSW 2650	58	53	52	42	56	CO1	CO1	CO1
213471	21 GARLAND ST, TURVEY PARK NSW 2650	58	53	52	42	48	-	-	CO1
213475	23 GARLAND ST, TURVEY PARK NSW 2650	58	53	52	42	46	-	-	CO1
213478	14 ATHOL ST, TURVEY PARK NSW 2650	58	53	52	42	43	-	-	CO1
1111804	Wagga Wagga High School	55	55	-	-	56	CO1	-	-
213490	18 ATHOL ST, TURVEY PARK NSW 2650	58	53	52	42	43	-	-	CO1
213496	18 BEAUTY POINT AV, TURVEY PARK NSW 2650	58	53	52	42	57	CO1	CO1	CO1
213499	20 ATHOL ST, TURVEY PARK NSW 2650	58	53	52	42	43	-	-	CO1
213505	13 COLEMAN ST, TURVEY PARK NSW 2650	58	53	52	42	52	-	-	CO1
213508	16A ATHOL ST, TURVEY PARK NSW 2650	58	53	52	42	43	-	-	CO1
213513	29 GARLAND ST, TURVEY PARK NSW 2650	58	53	52	42	43	-	-	CO1
213519	2/11 COLEMAN ST, TURVEY PARK NSW 2650	58	53	52	42	58	CO1	CO1	CO1, CO2, (RO,AO)*
1111710	1/11 COLEMAN ST, TURVEY PARK NSW 2650	58	53	52	42	59	CO1	CO1	CO1, CO2, (RO,AO)*
213522	25 GARLAND ST, TURVEY PARK NSW 2650	58	53	52	42	45	-	-	CO1
213524	27 GARLAND ST, TURVEY PARK NSW 2650	58	53	52	42	45	-	-	CO1
213531	27 BEAUTY POINT AV, TURVEY PARK NSW 2650	58	53	52	42	52	-	-	CO1
213533	15 COLEMAN ST, TURVEY PARK NSW 2650	58	53	52	42	50	-	-	CO1
213539	17 COLEMAN ST, TURVEY PARK NSW 2650	58	53	52	42	51	-	-	CO1
213550	48 COLEMAN ST, TURVEY PARK NSW 2650	58	53	52	42	51	-	-	CO1
213566	31 GARLAND ST, TURVEY PARK NSW 2650	58	53	52	42	44	-	-	CO1
213570	19 COLEMAN ST, TURVEY PARK NSW 2650	58	53	52	42	56	CO1	CO1	CO1
213574	33 GARLAND ST, TURVEY PARK NSW 2650	58	53	52	42	43	-	-	CO1
213585	33A GARLAND ST, TURVEY PARK NSW 2650	58	53	52	42	44	-	-	CO1
213607	16 BEAUTY POINT AV, TURVEY PARK NSW 2650	58	53	52	42	56	CO1	CO1	CO1
213609	14 YOUNG ST, TURVEY PARK NSW 2650	58	53	52	42	57	CO1	CO1	CO1
213610	61 FLINDERS ST, TURVEY PARK NSW 2650	58	53	52	42	58	CO1	CO1	CO1, CO2, (RO,AO)*
213627	46 COLEMAN ST, TURVEY PARK NSW 2650	58	53	52	42	52	-	-	CO1
213634	2/19A COLEMAN ST, TURVEY PARK NSW 2650	58	53	52	42	54	CO1	CO1	CO1
213643	60A FLINDERS ST, TURVEY PARK NSW 2650	58	53	52	42	58	CO1	CO1	CO1, CO2, (RO,AO)*
213650	25 BEAUTY POINT AV, TURVEY PARK NSW 2650	58	53	52	42	54	CO1	CO1	CO1
213673	13 RICHARD ST, TURVEY PARK NSW 2650	58	53	52	42	59	CO1	CO1	CO1, CO2, (RO,AO)*
213683	63 COLLINS ST, TURVEY PARK NSW 2650	58	53	52	42	58	CO1	CO1	CO1, CO2, (RO,AO)*

DISCLAIMER: Address data within this document is based on external sources.
SLR Consulting Pty Ltd makes no warranty regarding the data's accuracy or reliability for any purpose.

W.006 - Track Tamping

SLR ID	ADDRESS	NML Daytime	NML Daytime OOH	NML Evening	NML Night-time	Predicted Level LAeq(15min)	Additional Mitigation Daytime OOH	Additional Mitigation Evening *(>2 consecutive rest periods)	Additional Mitigation Night *(>2 consecutive sleep periods)
213694	14 BEAUTY POINT AV, TURVEY PARK NSW 2650	58	53	52	42	57	CO1	CO1	CO1
213696	22 RICHARD ST, TURVEY PARK NSW 2650	58	53	52	42	54	CO1	CO1	CO1
213701	57 FLINDERS ST, TURVEY PARK NSW 2650	58	53	52	42	58	CO1	CO1	CO1, CO2, (RO,AO)*
213705	58B FLINDERS ST, TURVEY PARK NSW 2650	58	53	52	42	58	CO1	CO1	CO1, CO2, (RO,AO)*
213717	2 HILL ST, TURVEY PARK NSW 2650	58	53	52	42	58	CO1	CO1	CO1, CO2, (RO,AO)*
213718	4 HILL ST, TURVEY PARK NSW 2650	58	53	52	42	56	CO1	CO1	CO1
213735	42 COLEMAN ST, TURVEY PARK NSW 2650	58	53	52	42	53	-	CO1	CO1
213743	20 RICHARD ST, TURVEY PARK NSW 2650	58	53	52	42	51	-	-	CO1
213746	48 COLEMAN ST, TURVEY PARK NSW 2650	58	53	52	42	53	-	CO1	CO1
213758	61 COLLINS ST, TURVEY PARK NSW 2650	58	53	52	42	59	CO1	CO1	CO1, CO2, (RO,AO)*
213761	23 BEAUTY POINT AV, TURVEY PARK NSW 2650	58	53	52	42	57	CO1	CO1	CO1
213768	44 COLEMAN ST, TURVEY PARK NSW 2650	58	53	52	42	55	CO1	CO1	CO1
213777	56 FLINDERS ST, TURVEY PARK NSW 2650	58	53	52	42	58	CO1	CO1	CO1, CO2, (RO,AO)*
213793	12 BEAUTY POINT AV, TURVEY PARK NSW 2650	58	53	52	42	53	-	CO1	CO1
213794	55 FLINDERS ST, TURVEY PARK NSW 2650	58	53	52	42	59	CO1	CO1	CO1, CO2, (RO,AO)*
213795	10 HILL ST, TURVEY PARK NSW 2650	58	53	52	42	55	CO1	CO1	CO1
213798	15 ATHOL ST, TURVEY PARK NSW 2650	58	53	52	42	43	-	-	CO1
213800	60 COLLINS ST, TURVEY PARK NSW 2650	58	53	52	42	59	CO1	CO1	CO1, CO2, (RO,AO)*
213801	12 HILL ST, TURVEY PARK NSW 2650	58	53	52	42	55	CO1	CO1	CO1
213804	52 COLEMAN ST, TURVEY PARK NSW 2650	58	53	52	42	49	-	-	CO1
213810	23 COLEMAN ST, TURVEY PARK NSW 2650	58	53	52	42	55	CO1	CO1	CO1
213811	21 COLEMAN ST, TURVEY PARK NSW 2650	58	53	52	42	54	CO1	CO1	CO1
213814	54 COLEMAN ST, TURVEY PARK NSW 2650	58	53	52	42	51	-	-	CO1
213818	50 COLEMAN ST, TURVEY PARK NSW 2650	58	53	52	42	52	-	-	CO1
213821	59 COLLINS ST, TURVEY PARK NSW 2650	58	53	52	42	59	CO1	CO1	CO1, CO2, (RO,AO)*
213822	14 HILL ST, TURVEY PARK NSW 2650	58	53	52	42	57	CO1	CO1	CO1
213828	29 COLEMAN ST, TURVEY PARK NSW 2650	58	53	52	42	54	CO1	CO1	CO1
213831	51-53 MACLEAY ST, TURVEY PARK NSW 2650	58	53	52	42	58	CO1	CO1	CO1, CO2, (RO,AO)*
213841	54 FLINDERS ST, TURVEY PARK NSW 2650	58	53	52	42	59	CO1	CO1	CO1, CO2, (RO,AO)*
213845	16 HILL ST, TURVEY PARK NSW 2650	58	53	52	42	55	CO1	CO1	CO1
213852	56 COLEMAN ST, TURVEY PARK NSW 2650	58	53	52	42	48	-	-	CO1
213860	20 HILL ST, TURVEY PARK NSW 2650	58	53	52	42	61	CO1	CO1	CO1, CO2, (RO,AO)*
213862	18 HILL ST, TURVEY PARK NSW 2650	58	53	52	42	53	-	CO1	CO1
213865	58 COLEMAN ST, TURVEY PARK NSW 2650	58	53	52	42	48	-	-	CO1
213871	3 TURNER ST, TURVEY PARK NSW 2650	58	53	52	42	43	-	-	CO1
213874	21 BEAUTY POINT AV, TURVEY PARK NSW 2650	58	53	52	42	54	CO1	CO1	CO1
213882	60 COLEMAN ST, TURVEY PARK NSW 2650	58	53	52	42	48	-	-	CO1
213884	34 MACLEAY ST, TURVEY PARK NSW 2650	58	53	52	42	57	CO1	CO1	CO1
213885	57 COLLINS ST, TURVEY PARK NSW 2650	58	53	52	42	60	CO1	CO1	CO1, CO2, (RO,AO)*
213886	51 FLINDERS ST, TURVEY PARK NSW 2650	58	53	52	42	61	CO1	CO1	CO1, CO2, (RO,AO)*
213899	10 BEAUTY POINT AV, TURVEY PARK NSW 2650	58	53	52	42	57	CO1	CO1	CO1
213909	52 FLINDERS ST, TURVEY PARK NSW 2650	58	53	52	42	59	CO1	CO1	CO1, CO2, (RO,AO)*
213915	22 HILL ST, TURVEY PARK NSW 2650	58	53	52	42	56	CO1	CO1	CO1
213917	24 HILL ST, TURVEY PARK NSW 2650	58	53	52	42	54	CO1	CO1	CO1
213918	49 MACLEAY ST, TURVEY PARK NSW 2650	58	53	52	42	58	CO1	CO1	CO1, CO2, (RO,AO)*
213930	33 EDMONDSON ST, TURVEY PARK NSW 2650	58	53	52	42	54	CO1	CO1	CO1
213937	26 HILL ST, TURVEY PARK NSW 2650	58	53	52	42	55	CO1	CO1	CO1
213946	27 ATHOL ST, TURVEY PARK NSW 2650	58	53	52	42	44	-	-	CO1
213956	58 COLLINS ST, TURVEY PARK NSW 2650	58	53	52	42	60	CO1	CO1	CO1, CO2, (RO,AO)*
213961	53 FLINDERS ST, TURVEY PARK NSW 2650	58	53	52	42	60	CO1	CO1	CO1, CO2, (RO,AO)*
213966	28 HILL ST, TURVEY PARK NSW 2650	58	53	52	42	56	CO1	CO1	CO1
213968	55 COLLINS ST, TURVEY PARK NSW 2650	58	53	52	42	60	CO1	CO1	CO1, CO2, (RO,AO)*
213969	8 BEAUTY POINT AV, TURVEY PARK NSW 2650	58	53	52	42	57	CO1	CO1	CO1
213970	32 MACLEAY ST, TURVEY PARK NSW 2650	58	53	52	42	58	CO1	CO1	CO1, CO2, (RO,AO)*
213983	19 BEAUTY POINT AV, TURVEY PARK NSW 2650	58	53	52	42	54	CO1	CO1	CO1
213986	13 YOUNG ST, TURVEY PARK NSW 2650	58	53	52	42	60	CO1	CO1	CO1, CO2, (RO,AO)*
213989	3 HILL ST, TURVEY PARK NSW 2650	58	53	52	42	59	CO1	CO1	CO1, CO2, (RO,AO)*
213991	1 HILL ST, TURVEY PARK NSW 2650	58	53	52	42	58	CO1	CO1	CO1, CO2, (RO,AO)*
213994	47 MACLEAY ST, TURVEY PARK NSW 2650	58	53	52	42	58	CO1	CO1	CO1, CO2, (RO,AO)*
213995	50 FLINDERS ST, TURVEY PARK NSW 2650	58	53	52	42	60	CO1	CO1	CO1, CO2, (RO,AO)*
214000	5 HILL ST, TURVEY PARK NSW 2650	58	53	52	42	58	CO1	CO1	CO1, CO2, (RO,AO)*
214007	31 EDMONDSON ST, TURVEY PARK NSW 2650	58	53	52	42	55	CO1	CO1	CO1
214018	1/56 COLLINS ST, TURVEY PARK NSW 2650	58	53	52	42	60	CO1	CO1	CO1, CO2, (RO,AO)*
214027	1/49 FLINDERS ST, TURVEY PARK NSW 2650	58	53	52	42	61	CO1	CO1	CO1, CO2, (RO,AO)*
214029	30 MACLEAY ST, TURVEY PARK NSW 2650	58	53	52	42	58	CO1	CO1	CO1, CO2, (RO,AO)*
214035	53 COLLINS ST, TURVEY PARK NSW 2650	58	53	52	42	61	CO1	CO1	CO1, CO2, (RO,AO)*
214037	6 BEAUTY POINT AV, TURVEY PARK NSW 2650	58	53	52	42	58	CO1	CO1	CO1, CO2, (RO,AO)*
214047	47 FLINDERS ST, TURVEY PARK NSW 2650	58	53	52	42	60	CO1	CO1	CO1, CO2, (RO,AO)*
214053	48 FLINDERS ST, TURVEY PARK NSW 2650	58	53	52	42	60	CO1	CO1	CO1, CO2, (RO,AO)*
214056	4 BEAUTY POINT AV, TURVEY PARK NSW 2650	58	53	52	42	60	CO1	CO1	CO1, CO2, (RO,AO)*
214060	11 YOUNG ST, TURVEY PARK NSW 2650	58	53	52	42	61	CO1	CO1	CO1, CO2, (RO,AO)*
214062	45 MACLEAY ST, TURVEY PARK NSW 2650	58	53	52	42	54	CO1	CO1	CO1
214068	7 HILL ST, TURVEY PARK NSW 2650	58	53	52	42	59	CO1	CO1	CO1, CO2, (RO,AO)*
214075	29 EDMONDSON ST, TURVEY PARK NSW 2650	58	53	52	42	53	-	CO1	CO1
214087	9 HILL ST, TURVEY PARK NSW 2650	58	53	52	42	58	CO1	CO1	CO1, CO2, (RO,AO)*
214092	54 COLLINS ST, TURVEY PARK NSW 2650	58	53	52	42	60	CO1	CO1	CO1, CO2, (RO,AO)*
214100	13 HILL ST, TURVEY PARK NSW 2650	58	53	52	42	57	CO1	CO1	CO1
214102	51 COLLINS ST, TURVEY PARK NSW 2650	58	53	52	42	63	CO1	CO1	CO1, CO2, (RO,AO)*
214106	11 HILL ST, TURVEY PARK NSW 2650	58	53	52	42	62	CO1	CO1	CO1, CO2, (RO,AO)*
214111	28 MACLEAY ST, TURVEY PARK NSW 2650	58	53	52	42	58	CO1	CO1	CO1, CO2, (RO,AO)*
214123	2 BEAUTY POINT AV, TURVEY PARK NSW 2650	58	53	52	42	59	CO1	CO1	CO1, CO2, (RO,AO)*
214132	46 FLINDERS ST, TURVEY PARK NSW 2650	58	53	52	42	63	CO1	CO1	CO1, CO2, (RO,AO)*
214134	9 YOUNG ST, TURVEY PARK NSW 2650	58	53	52	42	62	CO1	CO1	CO1, CO2, (RO,AO)*
214135	17 HILL ST, TURVEY PARK NSW 2650	58	53	52	42	64	CO1	CO1	CO1, CO2, (RO,AO)*
214140	18 RICHARD ST, TURVEY PARK NSW 2650	58	53	52	42	51	-	-	CO1
214146	15 HILL ST, TURVEY PARK NSW 2650	58	53	52	42	59	CO1	CO1	CO1, CO2, (RO,AO)*
214154	27 EDMONDSON ST, TURVEY PARK NSW 2650	58	53	52	42	55	CO1	CO1	CO1
214156	43 MACLEAY ST, TURVEY PARK NSW 2650	58	53	52	42	59	CO1	CO1	CO1, CO2, (RO,AO)*
214158	17 BEAUTY POINT AV, TURVEY PARK NSW 2650	58	53	52	42	55	CO1	CO1	CO1
214172	49 COLLINS ST, TURVEY PARK NSW 2650	58	53	52	42	62	CO1	CO1	CO1, CO2, (RO,AO)*
214173	52 COLLINS ST, TURVEY PARK NSW 2650	58	53	52	42	59	CO1	CO1	CO1, CO2, (RO,AO)*
214176	26 MACLEAY ST, TURVEY PARK NSW 2650	58	53	52	42	59	CO1	CO1	CO1, CO2, (RO,AO)*
214200	44 FLINDERS ST, TURVEY PARK NSW 2650	58	53	52	42	61	CO1	CO1	CO1, CO2, (RO,AO)*
214210	2 BURWOOD ST, TURVEY PARK NSW 2650	58	53	52	42	59	CO1	CO1	CO1, CO2, (RO,AO)*
214213	4 BURWOOD ST, TURVEY PARK NSW 2650	58	53	52	42	58	CO1	CO1	CO1, CO2, (RO,AO)*
214214	16 RICHARD ST, TURVEY PARK NSW 2650	58	53	52	42	58	CO1	CO1	CO1, CO2, (RO,AO)*
214215	23 HILL ST, TURVEY PARK NSW 2650	58	53	52	42	62	CO1	CO1	CO1, CO2, (RO,AO)*
214218	7 YOUNG ST, TURVEY PARK NSW 2650	58	53	52	42	63	CO1	CO1	CO1, CO2, (RO,AO)*
214233	25 EDMONDSON ST, TURVEY PARK NSW 2650	58	53	52	42	53	-	CO1	CO1
214235	6 BURWOOD ST, TURVEY PARK NSW 2650	58	53	52	42	60	CO1	CO1	CO1, CO2, (RO,AO)*
214241	25 HILL ST, TURVEY PARK NSW 2650	58	53	52	42	63	CO1	CO1	CO1, CO2, (RO,AO)*
214243	94 COLEMAN ST, TURVEY PARK NSW 2650	58	53	52	42	43	-	-	CO1
214254	50 COLLINS ST, TURVEY PARK NSW 2650	58	53	52	42	61	CO1	CO1	CO1, CO2, (RO,AO)*
214255	47 COLLINS ST, TURVEY PARK NSW 2650	58	53	52	42	62	CO1	CO1	CO1, CO2, (RO,AO)*
214258	41 MACLEAY ST, TURVEY PARK NSW 2650	58	53	52	42	60	CO1	CO1	CO1, CO2, (RO,AO)*
214260	12 YOUNG ST, TURVEY PARK NSW 2650	58	53	52	42	62	CO1	CO1	CO1, CO2, (RO,AO)*
214261	43 FLINDERS ST, TURVEY PARK NSW 2650	58	53	52	42	58	CO1	CO1	CO1, CO2, (RO,AO)*
214264	24 MACLEAY ST, TURVEY PARK NSW 2650	58	53	52	42	60	CO1	CO1	CO1, CO2, (RO,AO)*
214281	42 FLINDERS ST, TURVEY PARK NSW 2650	58	53	52	42	62	CO1	CO1	CO1, CO2, (RO,AO)*
214287	11 BEAUTY POINT AV, TURVEY PARK NSW 2650	58	53	52	42	53	-	CO1	CO1
214294	14 RICHARD ST, TURVEY PARK NSW 2650	58	53	52	42	60	CO1	CO1	CO1, CO2, (RO,AO)*
214297	5 YOUNG ST, TURVEY PARK NSW 2650	58	53	52	42	65	CO1	CO1	CO1, CO2, (RO,AO)*
214301	102 COLEMAN ST, TURVEY PARK NSW 2650	58	53	52	42	43	-	-	CO1
214307	23 EDMONDSON ST, TURVEY PARK NSW 2650	58	53	52	42	54	CO1	CO1	CO1
214310	104 COLEMAN ST, TURVEY PARK NSW 2650	58	53	52	42	44	-	-	CO1
214317	11 RICHARD ST, TURVEY PARK NSW 2650	58	53	52	42	64	CO1	CO1	CO1, CO2, (RO,AO)*
214320	39 MACLEAY ST, TURVEY PARK NSW 2650	58	53	52	42	60	CO1	CO1	CO1, CO2, (RO,AO)*

DISCLAIMER: Address data within this document is based on external sources.
SLR Consulting Pty Ltd makes no warranty regarding the data's accuracy or reliability for any purpose.

W.006 - Track Tamping

SLR ID	ADDRESS	NML Daytime	NML Daytime OOH	NML Evening	NML Night-time	Predicted Level LAeq(15min)	Additional Mitigation Daytime OOH	Additional Mitigation Evening *(>2 consecutive rest periods)	Additional Mitigation Night *(>2 consecutive sleep periods)
214324	48 COLLINS ST, TURVEY PARK NSW 2650	58	53	52	42	64	CO1	CO1	CO1, CO2, (RO,AO)*
214327	10 YOUNG ST, TURVEY PARK NSW 2650	58	53	52	42	62	CO1	CO1	CO1, CO2, (RO,AO)*
214329	45 COLLINS ST, TURVEY PARK NSW 2650	58	53	52	42	63	CO1	CO1	CO1, CO2, (RO,AO)*
214338	22 MACLEAY ST, TURVEY PARK NSW 2650	58	53	52	42	60	CO1	CO1	CO1, CO2, (RO,AO)*
214348	41 FLINDERS ST, TURVEY PARK NSW 2650	58	53	52	42	63	CO1	CO1	CO1, CO2, (RO,AO)*
214360	108 COLEMAN ST, TURVEY PARK NSW 2650	58	53	52	42	43	-	-	CO1
214361	40 FLINDERS ST, TURVEY PARK NSW 2650	58	53	52	42	63	CO1	CO1	CO1, CO2, (RO,AO)*
214362	12 RICHARD ST, TURVEY PARK NSW 2650	58	53	52	42	62	CO1	CO1	CO1, CO2, (RO,AO)*
214363	106 COLEMAN ST, TURVEY PARK NSW 2650	58	53	52	42	43	-	-	CO1
214367	5 BEAUTY POINT AV, TURVEY PARK NSW 2650	58	53	52	42	67	CO1	CO1	CO1, CO2, (RO,AO)*
214373	21 EDMONDSON ST, TURVEY PARK NSW 2650	58	53	52	42	55	CO1	CO1	CO1
214377	9 BEAUTY POINT AV, TURVEY PARK NSW 2650	58	53	52	42	61	CO1	CO1	CO1, CO2, (RO,AO)*
214384	7 BEAUTY POINT AV, TURVEY PARK NSW 2650	58	53	52	42	56	CO1	CO1	CO1
214395	9 RICHARD ST, TURVEY PARK NSW 2650	58	53	52	42	65	CO1	CO1	CO1, CO2, (RO,AO)*
214398	8 YOUNG ST, TURVEY PARK NSW 2650	58	53	52	42	63	CO1	CO1	CO1, CO2, (RO,AO)*
214399	43 COLLINS ST, TURVEY PARK NSW 2650	58	53	52	42	64	CO1	CO1	CO1, CO2, (RO,AO)*
214407	37 MACLEAY ST, TURVEY PARK NSW 2650	58	53	52	42	61	CO1	CO1	CO1, CO2, (RO,AO)*
214410	20 MACLEAY ST, TURVEY PARK NSW 2650	58	53	52	42	61	CO1	CO1	CO1, CO2, (RO,AO)*
214417	44 COLLINS ST, TURVEY PARK NSW 2650	58	53	52	42	63	CO1	CO1	CO1, CO2, (RO,AO)*
214427	37-39 FLINDERS ST, TURVEY PARK NSW 2650	58	53	52	42	64	CO1	CO1	CO1, CO2, (RO,AO)*
214429	10 RICHARD ST, TURVEY PARK NSW 2650	58	53	52	42	63	CO1	CO1	CO1, CO2, (RO,AO)*
214439	38 FLINDERS ST, TURVEY PARK NSW 2650	58	53	52	42	63	CO1	CO1	CO1, CO2, (RO,AO)*
214442	3A BEAUTY POINT AV, TURVEY PARK NSW 2650	58	53	52	42	66	CO1	CO1	CO1, CO2, (RO,AO)*
214443	19 EDMONDSON ST, TURVEY PARK NSW 2650	58	53	52	42	54	CO1	CO1	CO1
214459	41 COLLINS ST, TURVEY PARK NSW 2650	58	53	52	42	64	CO1	CO1	CO1, CO2, (RO,AO)*
214465	7 RICHARD ST, TURVEY PARK NSW 2650	58	53	52	42	65	CO1	CO1	CO1, CO2, (RO,AO)*
214479	6 YOUNG ST, TURVEY PARK NSW 2650	58	53	52	42	64	CO1	CO1	CO1, CO2, (RO,AO)*
214481	1 BURWOOD ST, TURVEY PARK NSW 2650	58	53	52	42	65	CO1	CO1	CO1, CO2, (RO,AO)*
214482	18 MACLEAY ST, TURVEY PARK NSW 2650	58	53	52	42	61	CO1	CO1	CO1, CO2, (RO,AO)*
214487	35 MACLEAY ST, TURVEY PARK NSW 2650	58	53	52	42	61	CO1	CO1	CO1, CO2, (RO,AO)*
214488	3 BURWOOD ST, TURVEY PARK NSW 2650	58	53	52	42	64	CO1	CO1	CO1, CO2, (RO,AO)*
214493	3 YOUNG ST, TURVEY PARK NSW 2650	58	53	52	42	65	CO1	CO1	CO1, CO2, (RO,AO)*
214504	5 BURWOOD ST, TURVEY PARK NSW 2650	58	53	52	42	63	CO1	CO1	CO1, CO2, (RO,AO)*
214509	36 FLINDERS ST, TURVEY PARK NSW 2650	58	53	52	42	64	CO1	CO1	CO1, CO2, (RO,AO)*
214512	42 COLLINS ST, TURVEY PARK NSW 2650	58	53	52	42	64	CO1	CO1	CO1, CO2, (RO,AO)*
214513	8 RICHARD ST, TURVEY PARK NSW 2650	58	53	52	42	64	CO1	CO1	CO1, CO2, (RO,AO)*
214515	35 FLINDERS ST, TURVEY PARK NSW 2650	58	53	52	42	65	CO1	CO1	CO1, CO2, (RO,AO)*
214519	17 EDMONDSON ST, TURVEY PARK NSW 2650	58	53	52	42	55	CO1	CO1	CO1
214526	5 RICHARD ST, TURVEY PARK NSW 2650	58	53	52	42	66	CO1	CO1	CO1, CO2, (RO,AO)*
214536	16 RAILWAY ST, TURVEY PARK NSW 2650	58	53	52	42	54	CO1	CO1	CO1
214539	4 YOUNG ST, TURVEY PARK NSW 2650	58	53	52	42	65	CO1	CO1	CO1, CO2, (RO,AO)*
214549	16 MACLEAY ST, TURVEY PARK NSW 2650	58	53	52	42	62	CO1	CO1	CO1, CO2, (RO,AO)*
214551	39 COLLINS ST, TURVEY PARK NSW 2650	58	53	52	42	65	CO1	CO1	CO1, CO2, (RO,AO)*
214557	33 MACLEAY ST, TURVEY PARK NSW 2650	58	53	52	42	62	CO1	CO1	CO1, CO2, (RO,AO)*
214562	1 YOUNG ST, TURVEY PARK NSW 2650	58	53	52	42	66	CO1	CO1	CO1, CO2, (RO,AO)*
214563	20 RAILWAY ST, TURVEY PARK NSW 2650	58	53	52	42	59	CO1	CO1	CO1, CO2, (RO,AO)*
214567	40 COLLINS ST, TURVEY PARK NSW 2650	58	53	52	42	64	CO1	CO1	CO1, CO2, (RO,AO)*
214570	6 RICHARD ST, TURVEY PARK NSW 2650	58	53	52	42	65	CO1	CO1	CO1, CO2, (RO,AO)*
214577	15 EDMONDSON ST, TURVEY PARK NSW 2650	58	53	52	42	55	CO1	CO1	CO1
214580	3/20 RAILWAY ST, TURVEY PARK NSW 2650	58	53	52	42	52	-	-	CO1
214585	3 RICHARD ST, TURVEY PARK NSW 2650	58	53	52	42	67	CO1	CO1	CO1, CO2, (RO,AO)*
214599	22 RAILWAY ST, TURVEY PARK NSW 2650	58	53	52	42	63	CO1	CO1	CO1, CO2, (RO,AO)*
214603	2 YOUNG ST, TURVEY PARK NSW 2650	58	53	52	42	66	CO1	CO1	CO1, CO2, (RO,AO)*
214604	33 FLINDERS ST, TURVEY PARK NSW 2650	58	53	52	42	65	CO1	CO1	CO1, CO2, (RO,AO)*
214612	14 MACLEAY ST, TURVEY PARK NSW 2650	58	53	52	42	62	CO1	CO1	CO1, CO2, (RO,AO)*
214617	37 COLLINS ST, TURVEY PARK NSW 2650	58	53	52	42	66	CO1	CO1	CO1, CO2, (RO,AO)*
214631	31 MACLEAY ST, TURVEY PARK NSW 2650	58	53	52	42	63	CO1	CO1	CO1, CO2, (RO,AO)*
214634	38 COLLINS ST, TURVEY PARK NSW 2650	58	53	52	42	65	CO1	CO1	CO1, CO2, (RO,AO)*
214645	13 EDMONDSON ST, TURVEY PARK NSW 2650	58	53	52	42	55	CO1	CO1	CO1
214651	24 RAILWAY ST, TURVEY PARK NSW 2650	58	53	52	42	62	CO1	CO1	CO1, CO2, (RO,AO)*
214656	4 RICHARD ST, TURVEY PARK NSW 2650	58	53	52	42	67	CO1	CO1	CO1, CO2, (RO,AO)*
214659	28 RAILWAY ST, TURVEY PARK NSW 2650	58	53	52	42	66	CO1	CO1	CO1, CO2, (RO,AO)*
214665	1 RICHARD ST, TURVEY PARK NSW 2650	58	53	52	42	68	CO1	CO1, CO2	CO1, CO2, RO, (AO, AltA)*
214669	40 RAILWAY ST, TURVEY PARK NSW 2650	58	53	52	42	70	CO1, CO2	CO1, CO2	CO1, CO2, RO, (AO, AltA)*
214678	31 FLINDERS ST, TURVEY PARK NSW 2650	58	53	52	42	67	CO1	CO1	CO1, CO2, (RO,AO)*
214680	26 RAILWAY ST, TURVEY PARK NSW 2650	58	53	52	42	63	CO1	CO1	CO1, CO2, (RO,AO)*
214682	46 RAILWAY ST, TURVEY PARK NSW 2650	58	53	52	42	72	CO1, CO2	CO1, CO2	CO1, CO2, RO, (AO, AltA)*
214686	38 RAILWAY ST, TURVEY PARK NSW 2650	58	53	52	42	69	CO1, CO2	CO1, CO2	CO1, CO2, RO, (AO, AltA)*
214688	12 MACLEAY ST, TURVEY PARK NSW 2650	58	53	52	42	63	CO1	CO1	CO1, CO2, (RO,AO)*
214689	35 COLLINS ST, TURVEY PARK NSW 2650	58	53	52	42	67	CO1	CO1	CO1, CO2, (RO,AO)*
214690	42 RAILWAY ST, TURVEY PARK NSW 2650	58	53	52	42	70	CO1, CO2	CO1, CO2	CO1, CO2, RO, (AO, AltA)*
214698	36 RAILWAY ST, TURVEY PARK NSW 2650	58	53	52	42	66	CO1	CO1	CO1, CO2, (RO,AO)*
214701	44 RAILWAY ST, TURVEY PARK NSW 2650	58	53	52	42	72	CO1, CO2	CO1, CO2	CO1, CO2, RO, (AO, AltA)*
214703	1 DOCKER ST, WAGGA WAGGA NSW 2650	58	53	52	42	43	-	-	CO1
214708	48 RAILWAY ST, TURVEY PARK NSW 2650	58	53	52	42	72	CO1, CO2	CO1, CO2	CO1, CO2, RO, (AO, AltA)*
214714	30 FLINDERS ST, TURVEY PARK NSW 2650	58	53	52	42	66	CO1	CO1	CO1, CO2, (RO,AO)*
214717	11 EDMONDSON ST, TURVEY PARK NSW 2650	58	53	52	42	56	CO1	CO1	CO1
214720	29 MACLEAY ST, TURVEY PARK NSW 2650	58	53	52	42	64	CO1	CO1	CO1, CO2, (RO,AO)*
214727	3/36 COLLINS ST, TURVEY PARK NSW 2650	58	53	52	42	56	CO1	CO1	CO1
1111585	5/36 COLLINS ST, TURVEY PARK NSW 2650	58	53	52	42	56	CO1	CO1	CO1
1111586	6/36 COLLINS ST, TURVEY PARK NSW 2650	58	53	52	42	52	-	-	CO1
1111587	6/36 COLLINS ST, TURVEY PARK NSW 2650	58	53	52	42	58	CO1	CO1	CO1, CO2, (RO,AO)*
1111588	36 COLLINS ST, TURVEY PARK NSW 2650	58	53	52	42	68	CO1	CO1, CO2	CO1, CO2, RO, (AO, AltA)*
214728	2 RICHARD ST, TURVEY PARK NSW 2650	58	53	52	42	69	CO1, CO2	CO1, CO2	CO1, CO2, RO, (AO, AltA)*
214730	50 RAILWAY ST, TURVEY PARK NSW 2650	58	53	52	42	71	CO1, CO2	CO1, CO2	CO1, CO2, RO, (AO, AltA)*
214736	52 RAILWAY ST, TURVEY PARK NSW 2650	58	53	52	42	72	CO1, CO2	CO1, CO2	CO1, CO2, RO, (AO, AltA)*
214747	10 MACLEAY ST, TURVEY PARK NSW 2650	58	53	52	42	64	CO1	CO1	CO1, CO2, (RO,AO)*
214748	29 FLINDERS ST, TURVEY PARK NSW 2650	58	53	52	42	68	CO1	CO1, CO2	CO1, CO2, RO, (AO, AltA)*
214754	31 COLLINS ST, TURVEY PARK NSW 2650	58	53	52	42	67	CO1	CO1	CO1, CO2, (RO,AO)*
214768	56 RAILWAY ST, TURVEY PARK NSW 2650	58	53	52	42	72	CO1, CO2	CO1, CO2	CO1, CO2, RO, (AO, AltA)*
214778	9 EDMONDSON ST, TURVEY PARK NSW 2650	58	53	52	42	59	CO1	CO1	CO1, CO2, (RO,AO)*
214781	54 RAILWAY ST, TURVEY PARK NSW 2650	58	53	52	42	72	CO1, CO2	CO1, CO2	CO1, CO2, RO, (AO, AltA)*
214782	28 FLINDERS ST, TURVEY PARK NSW 2650	58	53	52	42	67	CO1	CO1	CO1, CO2, (RO,AO)*
214789	58 RAILWAY ST, TURVEY PARK NSW 2650	58	53	52	42	71	CO1, CO2	CO1, CO2	CO1, CO2, RO, (AO, AltA)*
214791	33 COLLINS ST, TURVEY PARK NSW 2650	58	53	52	42	67	CO1	CO1	CO1, CO2, (RO,AO)*
214793	8 MACLEAY ST, TURVEY PARK NSW 2650	58	53	52	42	64	CO1	CO1	CO1, CO2, (RO,AO)*
214794	27 MACLEAY ST, TURVEY PARK NSW 2650	58	53	52	42	59	CO1	CO1	CO1, CO2, (RO,AO)*
214818	60 RAILWAY ST, TURVEY PARK NSW 2650	58	53	52	42	71	CO1, CO2	CO1, CO2	CO1, CO2, RO, (AO, AltA)*
214819	5/9 DOCKER ST, WAGGA WAGGA NSW 2650	58	53	52	42	43	-	-	CO1
214826	27 FLINDERS ST, TURVEY PARK NSW 2650	58	53	52	42	69	CO1, CO2	CO1, CO2	CO1, CO2, RO, (AO, AltA)*
214829	32 COLLINS ST, TURVEY PARK NSW 2650	58	53	52	42	67	CO1	CO1	CO1, CO2, (RO,AO)*
214831	62 RAILWAY ST, TURVEY PARK NSW 2650	58	53	52	42	71	CO1, CO2	CO1, CO2	CO1, CO2, RO, (AO, AltA)*
214847	7 EDMONDSON ST, TURVEY PARK NSW 2650	58	53	52	42	65	CO1	CO1	CO1, CO2, (RO,AO)*
214850	29 COLLINS ST, TURVEY PARK NSW 2650	58	53	52	42	68	CO1	CO1, CO2	CO1, CO2, RO, (AO, AltA)*
214853	26 FLINDERS ST, TURVEY PARK NSW 2650	58	53	52	42	68	CO1	CO1, CO2	CO1, CO2, RO, (AO, AltA)*
214865	6 MACLEAY ST, TURVEY PARK NSW 2650	58	53	52	42	64	CO1	CO1	CO1, CO2, (RO,AO)*
214873	66 RAILWAY ST, TURVEY PARK NSW 2650	58	53	52	42	73	CO1, CO2	CO1, CO2	CO1, CO2, RO, (AO, AltA)*
214874	68 RAILWAY ST, TURVEY PARK NSW 2650	58	53	52	42	73	CO1, CO2	CO1, CO2	CO1, CO2, RO, (AO, AltA)*
214880	27 COLLINS ST, TURVEY PARK NSW 2650	58	53	52	42	69	CO1, CO2	CO1, CO2	CO1, CO2, RO, (AO, AltA)*
214901	25 MACLEAY ST, TURVEY PARK NSW 2650	58	53	52	42	66	CO1	CO1	CO1, CO2, (RO,AO)*
214904	5 EDMONDSON ST, TURVEY PARK NSW 2650	58	53	52	42	65	CO1	CO1	CO1, CO2, (RO,AO)*
214911	72 RAILWAY ST, TURVEY PARK NSW 2650	58	53	52	42	73	CO1, CO2	CO1, CO2	CO1, CO2, RO, (AO, AltA)*
214915	23 FLINDERS ST, TURVEY PARK NSW 2650	58	53	52	42	71	CO1, CO2	CO1, CO2	CO1, CO2, RO, (AO, AltA)*
214920	30 COLLINS ST, TURVEY PARK NSW 2650	58	53	52	42	69	CO1, CO2	CO1, CO2	CO1, CO2, RO, (AO, AltA)*
214921	1 KINDRA LANE, TURVEY PARK NSW 2650	58	53	52	42	59	CO1	CO1	CO1, CO2, (RO,AO)*
214926	4 MACLEAY ST, TURVEY PARK NSW 2650	58	53	52	42	65	CO1	CO1	CO1, CO2, (RO,AO)*
214934	25 COLLINS ST, TURVEY PARK NSW 2650	58	53	52	42	70	CO1, CO2	CO1, CO2	CO1, CO2, RO, (AO, AltA)*

DISCLAIMER: Address data within this document is based on external sources.
SLR Consulting Pty Ltd makes no warranty regarding the data's accuracy or reliability for any purpose.

W.006 - Track Tamping

SLR ID	ADDRESS	NML Daytime	NML Daytime OOH	NML Evening	NML Night-time	Predicted Level LAeq(15min)	Additional Mitigation Daytime OOH	Additional Mitigation Evening *(>2 consecutive rest periods)	Additional Mitigation Night *(>2 consecutive sleep periods)
214939	23 MACLEAY ST, TURVEY PARK NSW 2650	58	53	52	42	60	CO1	CO1	CO1, CO2, (RO,AO)*
214959	3 EDMONDSON ST, TURVEY PARK NSW 2650	58	53	52	42	59	CO1	CO1	CO1, CO2, (RO,AO)*
214961	74 RAILWAY ST, TURVEY PARK NSW 2650	58	53	52	42	72	CO1, CO2	CO1, CO2	CO1, CO2, RO, (AO, AltA)*
214975	21 FLINDERS ST, TURVEY PARK NSW 2650	58	53	52	42	73	CO1, CO2	CO1, CO2	CO1, CO2, RO, (AO, AltA)*
214981	23 MACLEAY ST, TURVEY PARK NSW 2650	58	53	52	42	68	CO1	CO1, CO2	CO1, CO2, RO, (AO, AltA)*
214984	23 COLLINS ST, TURVEY PARK NSW 2650	58	53	52	42	71	CO1, CO2	CO1, CO2	CO1, CO2, RO, (AO, AltA)*
214990	2 MACLEAY ST, TURVEY PARK NSW 2650	58	53	52	42	67	CO1	CO1	CO1, CO2, (RO,AO)*
215001	76 RAILWAY ST, TURVEY PARK NSW 2650	58	53	52	42	73	CO1, CO2	CO1, CO2	CO1, CO2, RO, (AO, AltA)*
215023	1 EDMONDSON ST, TURVEY PARK NSW 2650	58	53	52	42	66	CO1	CO1	CO1, CO2, (RO,AO)*
215024	19 STATION PL, WAGGA WAGGA NSW 2650	70	70	-	-	79	CO1	-	-
215028	5 INVERARY ST, TURVEY PARK NSW 2650	58	53	52	42	44	-	-	CO1
215032	3/21 COLLINS ST, TURVEY PARK NSW 2650	58	53	52	42	73	CO1, CO2	CO1, CO2	CO1, CO2, RO, (AO, AltA)*
1111749	1 KILDARE ST, TURVEY PARK NSW 2650	58	53	52	42	43	-	-	CO1
1111750	1 KILDARE ST, TURVEY PARK NSW 2650	58	53	52	42	44	-	-	CO1
1111755	1 KILDARE ST, TURVEY PARK NSW 2650	58	53	52	42	46	-	-	CO1
1111751	1 KILDARE ST, TURVEY PARK NSW 2650	58	53	52	42	46	-	-	CO1
1111757	1 KILDARE ST, TURVEY PARK NSW 2650	58	53	52	42	49	-	-	CO1
1111754	1 KILDARE ST, TURVEY PARK NSW 2650	58	53	52	42	46	-	-	CO1
1111753	1 KILDARE ST, TURVEY PARK NSW 2650	58	53	52	42	46	-	-	CO1
1111752	1 KILDARE ST, TURVEY PARK NSW 2650	58	53	52	42	68	CO1	CO1, CO2	CO1, CO2, RO, (AO, AltA)*
1111758	1 KILDARE ST, TURVEY PARK NSW 2650	58	53	52	42	65	CO1	CO1	CO1, CO2, (RO,AO)*
1111748	1 KILDARE ST, TURVEY PARK NSW 2650	58	53	52	42	68	CO1	CO1, CO2	CO1, CO2, RO, (AO, AltA)*
215056	3/74 BROOKONG AV, WAGGA WAGGA NSW 2650	58	53	52	42	44	-	-	CO1
215069	12 NORMAN ST, TURVEY PARK NSW 2650	58	53	52	42	43	-	-	CO1
215072	82 RAILWAY ST, TURVEY PARK NSW 2650	58	53	52	42	72	CO1, CO2	CO1, CO2	CO1, CO2, RO, (AO, AltA)*
215075	13 NORMAN ST, TURVEY PARK NSW 2650	58	53	52	42	43	-	-	CO1
215077	80 RAILWAY ST, TURVEY PARK NSW 2650	58	53	52	42	74	CO1, CO2	CO1, CO2	CO1, CO2, RO, (AO, AltA)*
215078	84 RAILWAY ST, TURVEY PARK NSW 2650	58	53	52	42	72	CO1, CO2	CO1, CO2	CO1, CO2, RO, (AO, AltA)*
215105	3 INVERARY ST, TURVEY PARK NSW 2650	58	53	52	42	43	-	-	CO1
215108	86 RAILWAY ST, TURVEY PARK NSW 2650	58	53	52	42	72	CO1, CO2	CO1, CO2	CO1, CO2, RO, (AO, AltA)*
215120	10 NORMAN ST, TURVEY PARK NSW 2650	58	53	52	42	44	-	-	CO1
215126	88 RAILWAY ST, TURVEY PARK NSW 2650	58	53	52	42	71	CO1, CO2	CO1, CO2	CO1, CO2, RO, (AO, AltA)*
215132	90 RAILWAY ST, TURVEY PARK NSW 2650	58	53	52	42	73	CO1, CO2	CO1, CO2	CO1, CO2, RO, (AO, AltA)*
215151	94 RAILWAY ST, TURVEY PARK NSW 2650	58	53	52	42	72	CO1, CO2	CO1, CO2	CO1, CO2, RO, (AO, AltA)*
215160	92 RAILWAY ST, TURVEY PARK NSW 2650	58	53	52	42	73	CO1, CO2	CO1, CO2	CO1, CO2, RO, (AO, AltA)*
215161	96 RAILWAY ST, TURVEY PARK NSW 2650	58	53	52	42	73	CO1, CO2	CO1, CO2	CO1, CO2, RO, (AO, AltA)*
215163	1 ERIN ST, TURVEY PARK NSW 2650	58	53	52	42	74	CO1, CO2	CO1, CO2	CO1, CO2, RO, (AO, AltA)*
215180	3 ERIN ST, TURVEY PARK NSW 2650	58	53	52	42	73	CO1, CO2	CO1, CO2	CO1, CO2, RO, (AO, AltA)*
215187	8 NORMAN ST, TURVEY PARK NSW 2650	58	53	52	42	44	-	-	CO1
215190	5 ERIN ST, TURVEY PARK NSW 2650	58	53	52	42	72	CO1, CO2	CO1, CO2	CO1, CO2, RO, (AO, AltA)*
215201	7 ERIN ST, TURVEY PARK NSW 2650	58	53	52	42	75	CO1, CO2	CO1, CO2	CO1, CO2, RO, (AO, AltA)*
215216	9 ERIN ST, TURVEY PARK NSW 2650	58	53	52	42	71	CO1, CO2	CO1, CO2	CO1, CO2, RO, (AO, AltA)*
215217	10 KILDARE ST, TURVEY PARK NSW 2650	58	53	52	42	47	-	-	CO1
215219	11 ERIN ST, TURVEY PARK NSW 2650	58	53	52	42	68	CO1	CO1, CO2	CO1, CO2, RO, (AO, AltA)*
215260	2 LAKE ALBERT RD, EAST WAGGA WAGGA NSW	60	60	60	45	56	-	-	CO1
215265	6 NORMAN ST, TURVEY PARK NSW 2650	58	53	52	42	43	-	-	CO1
215269	7 NORMAN ST, TURVEY PARK NSW 2650	58	53	52	42	44	-	-	CO1
215276	66 BROOKONG AV, WAGGA WAGGA NSW 2650	58	53	52	42	43	-	-	CO1
215283	8 KILDARE ST, TURVEY PARK NSW 2650	58	53	52	42	48	-	-	CO1
215302	4 NORMAN ST, TURVEY PARK NSW 2650	58	53	52	42	43	-	-	CO1
215320	60 BROOKONG AV, WAGGA WAGGA NSW 2650	58	53	52	42	45	-	-	CO1
215326	6 KILDARE ST, TURVEY PARK NSW 2650	58	53	52	42	46	-	-	CO1
215334	19 STATION PL, WAGGA WAGGA NSW 2650	70	70	-	-	89	CO1, CO2	-	-
215338	7 LAKE ALBERT RD, EAST WAGGA WAGGA NSW	60	60	60	45	48	-	-	CO1
215340	56 BROOKONG AV, WAGGA WAGGA NSW 2650	58	53	52	42	45	-	-	CO1
215356	3 NORMAN ST, TURVEY PARK NSW 2650	58	53	52	42	45	-	-	CO1
215365	4 KILDARE ST, TURVEY PARK NSW 2650	58	53	52	42	54	CO1	CO1	CO1
215403	1 NORMAN ST, TURVEY PARK NSW 2650	58	53	52	42	45	-	-	CO1
215410	COUNTRYLINK TRAVEL CENTRE 20 STATION PL,	70	70	-	-	85	CO1	-	-
215411	54 BROOKONG AV, WAGGA WAGGA NSW 2650	58	53	52	42	45	-	-	CO1
215412	2 KILDARE ST, TURVEY PARK NSW 2650	58	53	52	42	52	-	-	CO1
215420	19 STATION PL, WAGGA WAGGA NSW 2650	70	70	-	-	92	CO1, CO2	-	-
215431	19 STATION PL, WAGGA WAGGA NSW 2650	70	70	-	-	86	CO1, CO2	-	-
215460	48 BROOKONG AV, WAGGA WAGGA NSW 2650	58	53	52	42	44	-	-	CO1
215491	46 BROOKONG AV, WAGGA WAGGA NSW 2650	58	53	52	42	43	-	-	CO1
215499	44 BROOKONG AV, WAGGA WAGGA NSW 2650	58	53	52	42	47	-	-	CO1
215504	ERIN EARTH 1 KILDARE ST, TURVEY PARK NSW	55	55	-	-	59	CO1	-	-
215533	42 BROOKONG AV, WAGGA WAGGA NSW 2650	58	53	52	42	45	-	-	CO1
215540	40 BROOKONG AV, WAGGA WAGGA NSW 2650	58	53	52	42	47	-	-	CO1
215543	43 BROOKONG AV, WAGGA WAGGA NSW 2650	58	53	52	42	43	-	-	CO1
215551	14 STATION PL, WAGGA WAGGA NSW 2650	58	53	52	42	77	CO1, CO2	CO1, CO2	CO1, CO2, RO, (AO, AltA)*
215566	41 BROOKONG AV, WAGGA WAGGA NSW 2650	58	53	52	42	43	-	-	CO1
215570	36 BROOKONG AV, WAGGA WAGGA NSW 2650	58	53	52	42	50	-	-	CO1
215575	18 STATION PL, WAGGA WAGGA NSW 2650	70	70	-	-	78	CO1	-	-
215578	2 MURRAY ST, WAGGA WAGGA NSW 2650	58	53	52	42	46	-	-	CO1
215590	96 EDWARD ST, WAGGA WAGGA NSW 2650	70	70	-	-	75	CO1	-	-
215615	34 BROOKONG AV, WAGGA WAGGA NSW 2650	58	53	52	42	46	-	-	CO1
215618	32 BROOKONG AV, WAGGA WAGGA NSW 2650	58	53	52	42	50	-	-	CO1
215648	2 LONERGAN PL, EAST WAGGA WAGGA NSW 26	58	53	52	42	44	-	-	CO1
215652	4 MURRAY ST, WAGGA WAGGA NSW 2650	58	53	52	42	47	-	-	CO1
215654	30 BROOKONG AV, WAGGA WAGGA NSW 2650	58	53	52	42	49	-	-	CO1
215672	28 BROOKONG AV, WAGGA WAGGA NSW 2650	58	53	52	42	48	-	-	CO1
215689	6 STATION PL, WAGGA WAGGA NSW 2650	45	45	-	-	66	CO1, CO2	-	-
215695	37 BROOKONG AV, WAGGA WAGGA NSW 2650	58	53	52	42	47	-	-	CO1
215706	35 BROOKONG AV, WAGGA WAGGA NSW 2650	58	53	52	42	47	-	-	CO1
215708	2 DONNELLY AV, WAGGA WAGGA NSW 2650	58	53	52	42	74	CO1, CO2	CO1, CO2	CO1, CO2, RO, (AO, AltA)*
215717	BUILDING 3 UNIT 105 1 FLINDERS ST, WAGGA WA	58	53	52	42	63	CO1	CO1	CO1, CO2, (RO,AO)*
1111589	BUILDING 1 UNIT 102 1 FLINDERS ST, WAGGA WA	58	53	52	42	64	CO1	CO1	CO1, CO2, (RO,AO)*
215721	24 BROOKONG AV, WAGGA WAGGA NSW 2650	58	53	52	42	49	-	-	CO1
215724	4 DONNELLY AV, WAGGA WAGGA NSW 2650	58	53	52	42	72	CO1, CO2	CO1, CO2	CO1, CO2, RO, (AO, AltA)*
215725	6 DONNELLY AV, WAGGA WAGGA NSW 2650	58	53	52	42	70	CO1, CO2	CO1, CO2	CO1, CO2, RO, (AO, AltA)*
215726	33 BROOKONG AV, WAGGA WAGGA NSW 2650	58	53	52	42	47	-	-	CO1
215731	8 DONNELLY AV, WAGGA WAGGA NSW 2650	58	53	52	42	68	CO1	CO1, CO2	CO1, CO2, RO, (AO, AltA)*
215746	12 DONNELLY AV, WAGGA WAGGA NSW 2650	58	53	52	42	66	CO1	CO1	CO1, CO2, (RO,AO)*
215748	104 EDWARD ST, WAGGA WAGGA NSW 2650	60	60	60	45	61	CO1	CO1	CO1, CO2, (RO,AO)*
215749	22 BROOKONG AV, WAGGA WAGGA NSW 2650	58	53	52	42	53	-	CO1	CO1
215750	10 DONNELLY AV, WAGGA WAGGA NSW 2650	58	53	52	42	67	CO1	CO1	CO1, CO2, (RO,AO)*
215751	31 BROOKONG AV, WAGGA WAGGA NSW 2650	58	53	52	42	46	-	-	CO1
215752	29 BROOKONG AV, WAGGA WAGGA NSW 2650	58	53	52	42	46	-	-	CO1
215759	6 MURRAY ST, WAGGA WAGGA NSW 2650	58	53	52	42	45	-	-	CO1
215760	2-4 STATION PL, WAGGA WAGGA NSW 2650	45	45	-	-	60	CO1	-	-
215762	27 BROOKONG AV, WAGGA WAGGA NSW 2650	58	53	52	42	48	-	-	CO1
215781	25 BROOKONG AV, WAGGA WAGGA NSW 2650	58	53	52	42	49	-	-	CO1
215791	1 YATHONG ST, WAGGA WAGGA NSW 2650	58	53	52	42	45	-	-	CO1
215794	1 FLINDERS ST, WAGGA WAGGA NSW 2650	58	53	52	42	64	CO1	CO1	CO1, CO2, (RO,AO)*
215799	2 LITTLE BEST ST, WAGGA WAGGA NSW 2650	58	53	52	42	69	CO1, CO2	CO1, CO2	CO1, CO2, RO, (AO, AltA)*
215800	8 MURRAY ST, WAGGA WAGGA NSW 2650	58	53	52	42	46	-	-	CO1
215802	3 YATHONG ST, WAGGA WAGGA NSW 2650	58	53	52	42	46	-	-	CO1
215804	5 YATHONG ST, WAGGA WAGGA NSW 2650	58	53	52	42	43	-	-	CO1
215807	23 BROOKONG AV, WAGGA WAGGA NSW 2650	58	53	52	42	48	-	-	CO1
215809	104 EDWARD ST, WAGGA WAGGA NSW 2650	60	60	60	45	56	-	-	CO1
215820	21 BROOKONG AV, WAGGA WAGGA NSW 2650	58	53	52	42	45	-	-	CO1
215835	1 FOX ST, WAGGA WAGGA NSW 2650	58	53	52	42	55	CO1	CO1	CO1
215836	19 BROOKONG AV, WAGGA WAGGA NSW 2650	58	53	52	42	44	-	-	CO1
215837	7 YATHONG ST, WAGGA WAGGA NSW 2650	58	53	52	42	47	-	-	CO1
215843	17 BROOKONG AV, WAGGA WAGGA NSW 2650	58	53	52	42	44	-	-	CO1
215846	4 LITTLE BEST ST, WAGGA WAGGA NSW 2650	58	53	52	42	70	CO1, CO2	CO1, CO2	CO1, CO2, RO, (AO, AltA)*

DISCLAIMER: Address data within this document is based on external sources.
SLR Consulting Pty Ltd makes no warranty regarding the data's accuracy or reliability for any purpose.

W.006 - Track Tamping

SLR ID	ADDRESS	NML Daytime	NML Daytime OOH	NML Evening	NML Night-time	Predicted Level LAeq(15min)	Additional Mitigation Daytime OOH	Additional Mitigation Evening *(>2 consecutive rest periods)	Additional Mitigation Night *(>2 consecutive sleep periods)
215849	18 BROOKONG AV, WAGGA WAGGA NSW 2650	58	53	52	42	49	-	-	CO1
215853	10 MURRAY ST, WAGGA WAGGA NSW 2650	58	53	52	42	47	-	-	CO1
215874	188 EDWARD ST, WAGGA WAGGA NSW 2650	58	53	52	42	58	CO1	CO1	CO1, CO2, (RO,AO)*
215888	15 BROOKONG AV, WAGGA WAGGA NSW 2650	58	53	52	42	46	-	-	CO1
215892	6 LITTLE BEST ST, WAGGA WAGGA NSW 2650	58	53	52	42	65	CO1	CO1	CO1, CO2, (RO,AO)*
215900	16 BROOKONG AV, WAGGA WAGGA NSW 2650	58	53	52	42	46	-	-	CO1
215902	13 BROOKONG AV, WAGGA WAGGA NSW 2650	58	53	52	42	49	-	-	CO1
215908	3 FOX ST, WAGGA WAGGA NSW 2650	58	53	52	42	55	CO1	CO1	CO1
215919	12 MURRAY ST, WAGGA WAGGA NSW 2650	58	53	52	42	46	-	-	CO1
215923	13 MURRAY ST, WAGGA WAGGA NSW 2650	58	53	52	42	46	-	-	CO1
215924	11 BROOKONG AV, WAGGA WAGGA NSW 2650	58	53	52	42	48	-	-	CO1
215925	140 EDWARD ST, WAGGA WAGGA NSW 2650	55	55	-	-	70	CO1	-	-
1111767	140 EDWARD ST, WAGGA WAGGA NSW 2650	55	55	-	-	66	CO1	-	-
215933	8 LITTLE BEST ST, WAGGA WAGGA NSW 2650	58	53	52	42	64	CO1	CO1	CO1, CO2, (RO,AO)*
215942	9 BROOKONG AV, WAGGA WAGGA NSW 2650	58	53	52	42	45	-	-	CO1
215954	14 BROOKONG AV, WAGGA WAGGA NSW 2650	58	53	52	42	46	-	-	CO1
215956	188 EDWARD ST, WAGGA WAGGA NSW 2650	58	53	52	42	55	CO1	CO1	CO1
215958	7 LANGDON AV, WAGGA WAGGA NSW 2650	58	53	52	42	49	-	-	CO1
215984	5 FOX ST, WAGGA WAGGA NSW 2650	58	53	52	42	48	-	-	CO1
215985	14 MURRAY ST, WAGGA WAGGA NSW 2650	58	53	52	42	44	-	-	CO1
216006	7 BROOKONG AV, WAGGA WAGGA NSW 2650	58	53	52	42	47	-	-	CO1
216007	10 SALMON ST, WAGGA WAGGA NSW 2650	58	53	52	42	44	-	-	CO1
216022	4/7 LANGDON AV, WAGGA WAGGA NSW 2650	58	53	52	42	48	-	-	CO1
216024	12 BROOKONG AV, WAGGA WAGGA NSW 2650	58	53	52	42	51	-	-	CO1
216026	188 EDWARD ST, WAGGA WAGGA NSW 2650	58	53	52	42	44	-	-	CO1
216039	4 YABTREE ST, WAGGA WAGGA NSW 2650	58	53	52	42	43	-	-	CO1
216042	16 MURRAY ST, WAGGA WAGGA NSW 2650	58	53	52	42	46	-	-	CO1
216045	8/5 LANGDON AV, WAGGA WAGGA NSW 2650	58	53	52	42	48	-	-	CO1
216053	6 SALMON ST, WAGGA WAGGA NSW 2650	58	53	52	42	46	-	-	CO1
216054	8 SALMON ST, WAGGA WAGGA NSW 2650	58	53	52	42	46	-	-	CO1
216060	156 EDWARD ST, WAGGA WAGGA NSW 2650	58	53	52	42	63	CO1	CO1	CO1, CO2, (RO,AO)*
216073	3/12 SALMON ST, WAGGA WAGGA NSW 2650	58	53	52	42	49	-	-	CO1
216085	158 EDWARD ST, WAGGA WAGGA NSW 2650	58	53	52	42	57	CO1	CO1	CO1
216088	4 SALMON ST, WAGGA WAGGA NSW 2650	58	53	52	42	46	-	-	CO1
216094	160 EDWARD ST, WAGGA WAGGA NSW 2650	58	53	52	42	56	CO1	CO1	CO1
216099	162 EDWARD ST, WAGGA WAGGA NSW 2650	58	53	52	42	53	-	CO1	CO1
216103	164 EDWARD ST, WAGGA WAGGA NSW 2650	58	53	52	42	54	CO1	CO1	CO1
216107	168 EDWARD ST, WAGGA WAGGA NSW 2650	58	53	52	42	50	-	-	CO1
216115	2A SALMON ST, WAGGA WAGGA NSW 2650	58	53	52	42	46	-	-	CO1
216117	166 EDWARD ST, WAGGA WAGGA NSW 2650	58	53	52	42	51	-	-	CO1
216122	2 SALMON ST, WAGGA WAGGA NSW 2650	58	53	52	42	49	-	-	CO1
216127	8 BROOKONG AV, WAGGA WAGGA NSW 2650	58	53	52	42	46	-	-	CO1
216128	170 EDWARD ST, WAGGA WAGGA NSW 2650	58	53	52	42	51	-	-	CO1
216134	19 MURRAY ST, WAGGA WAGGA NSW 2650	58	53	52	42	44	-	-	CO1
216143	3/5 LANGDON AV, WAGGA WAGGA NSW 2650	58	53	52	42	49	-	-	CO1
216146	18 MURRAY ST, WAGGA WAGGA NSW 2650	58	53	52	42	44	-	-	CO1
216165	8 SALMON ST, WAGGA WAGGA NSW 2650	58	53	52	42	43	-	-	CO1
216181	2 PETER ST, WAGGA WAGGA NSW 2650	58	53	52	42	61	CO1	CO1	CO1, CO2, (RO,AO)*
216186	127 EDWARD ST, WAGGA WAGGA NSW 2650	60	60	60	45	64	CO1	CO1	CO1, CO2, (RO,AO)*
216196	1 YABTREE ST, WAGGA WAGGA NSW 2650	58	53	52	42	44	-	-	CO1
216200	21 MURRAY ST, WAGGA WAGGA NSW 2650	58	53	52	42	47	-	-	CO1
216204	20 MURRAY ST, WAGGA WAGGA NSW 2650	58	53	52	42	44	-	-	CO1
216213	3 YABTREE ST, WAGGA WAGGA NSW 2650	58	53	52	42	46	-	-	CO1
216217	5 YABTREE ST, WAGGA WAGGA NSW 2650	58	53	52	42	46	-	-	CO1
216224	7 YABTREE ST, WAGGA WAGGA NSW 2650	58	53	52	42	46	-	-	CO1
216226	4 PETER ST, WAGGA WAGGA NSW 2650	58	53	52	42	59	CO1	CO1	CO1, CO2, (RO,AO)*
216239	1/6 LANGDON AV, WAGGA WAGGA NSW 2650	58	53	52	42	45	-	-	CO1
1111655	3/6 LANGDON AV, WAGGA WAGGA NSW 2650	58	53	52	42	45	-	-	CO1
216245	131A EDWARD ST, WAGGA WAGGA NSW 2650	58	53	52	42	56	CO1	CO1	CO1
216256	196 EDWARD ST, WAGGA WAGGA NSW 2650	58	53	52	42	51	-	-	CO1
216272	198 EDWARD ST, WAGGA WAGGA NSW 2650	58	53	52	42	47	-	-	CO1
216281	133 EDWARD ST, WAGGA WAGGA NSW 2650	58	53	52	42	57	CO1	CO1	CO1
216284	6 PETER ST, WAGGA WAGGA NSW 2650	58	53	52	42	59	CO1	CO1	CO1, CO2, (RO,AO)*
216290	3 LANGDON AV, WAGGA WAGGA NSW 2650	58	53	52	42	49	-	-	CO1
216292	202 EDWARD ST, WAGGA WAGGA NSW 2650	58	53	52	42	48	-	-	CO1
216294	206 EDWARD ST, WAGGA WAGGA NSW 2650	58	53	52	42	45	-	-	CO1
216298	153 EDWARD ST, WAGGA WAGGA NSW 2650	58	53	52	42	60	CO1	CO1	CO1, CO2, (RO,AO)*
216306	23 MURRAY ST, WAGGA WAGGA NSW 2650	58	53	52	42	44	-	-	CO1
216308	204 EDWARD ST, WAGGA WAGGA NSW 2650	58	53	52	42	45	-	-	CO1
216315	8 PETER ST, WAGGA WAGGA NSW 2650	58	53	52	42	59	CO1	CO1	CO1, CO2, (RO,AO)*
216323	157 EDWARD ST, WAGGA WAGGA NSW 2650	58	53	52	42	61	CO1	CO1	CO1, CO2, (RO,AO)*
216325	210 EDWARD ST, WAGGA WAGGA NSW 2650	58	53	52	42	45	-	-	CO1
216327	208 EDWARD ST, WAGGA WAGGA NSW 2650	58	53	52	42	45	-	-	CO1
216331	4 LANGDON AV, WAGGA WAGGA NSW 2650	58	53	52	42	45	-	-	CO1
216333	161 EDWARD ST, WAGGA WAGGA NSW 2650	58	53	52	42	54	CO1	CO1	CO1
216334	1/34 HIGGINS AV, WAGGA WAGGA NSW 2650	58	53	52	42	45	-	-	CO1
216342	214 EDWARD ST, WAGGA WAGGA NSW 2650	58	53	52	42	49	-	-	CO1
216345	18 FITZHARDINGE ST, WAGGA WAGGA NSW 265	70	70	-	-	51	-	-	CO1
1111926	18 FITZHARDINGE ST, WAGGA WAGGA NSW 265	58	53	52	42	43	-	-	CO1
216346	131A EDWARD ST, WAGGA WAGGA NSW 2650	58	53	52	42	52	-	-	CO1
216352	1 LANGDON AV, WAGGA WAGGA NSW 2650	58	53	52	42	43	-	-	CO1
216357	212 EDWARD ST, WAGGA WAGGA NSW 2650	58	53	52	42	47	-	-	CO1
216360	163 EDWARD ST, WAGGA WAGGA NSW 2650	58	53	52	42	53	-	CO1	CO1
216370	218 EDWARD ST, WAGGA WAGGA NSW 2650	58	53	52	42	44	-	-	CO1
216373	216 EDWARD ST, WAGGA WAGGA NSW 2650	58	53	52	42	43	-	-	CO1
216378	10 PETER ST, WAGGA WAGGA NSW 2650	58	53	52	42	58	CO1	CO1	CO1, CO2, (RO,AO)*
216381	3/2 LANGDON AV, WAGGA WAGGA NSW 2650	58	53	52	42	44	-	-	CO1
216391	1/173 EDWARD ST, WAGGA WAGGA NSW 2650	58	53	52	42	51	-	-	CO1
216398	224 EDWARD ST, WAGGA WAGGA NSW 2650	58	53	52	42	46	-	-	CO1
216400	222 EDWARD ST, WAGGA WAGGA NSW 2650	58	53	52	42	48	-	-	CO1
216401	WOMBOY 5/165 EDWARD ST, WAGGA WAGGA N	58	53	52	42	57	CO1	CO1	CO1
216404	8 BEST ST, WAGGA WAGGA NSW 2650	58	53	52	42	59	CO1	CO1	CO1, CO2, (RO,AO)*
216412	226 EDWARD ST, WAGGA WAGGA NSW 2650	58	53	52	42	47	-	-	CO1
216432	1/32 HIGGINS AV, WAGGA WAGGA NSW 2650	58	53	52	42	44	-	-	CO1
216433	9 BEST ST, WAGGA WAGGA NSW 2650	58	53	52	42	53	-	CO1	CO1
216434	177 EDWARD ST, WAGGA WAGGA NSW 2650	58	53	52	42	50	-	-	CO1
216437	12 PETER ST, WAGGA WAGGA NSW 2650	58	53	52	42	58	CO1	CO1	CO1, CO2, (RO,AO)*
216448	175 EDWARD ST, WAGGA WAGGA NSW 2650	58	53	52	42	52	-	-	CO1
216457	22 FITZHARDINGE ST, WAGGA WAGGA NSW 265	58	53	52	42	47	-	-	CO1
216464	179 EDWARD ST, WAGGA WAGGA NSW 2650	58	53	52	42	51	-	-	CO1
216471	181 EDWARD ST, WAGGA WAGGA NSW 2650	58	53	52	42	50	-	-	CO1
216472	173 EDWARD ST, WAGGA WAGGA NSW 2650	58	53	52	42	47	-	-	CO1
216473	240 EDWARD ST, WAGGA WAGGA NSW 2650	58	53	52	42	43	-	-	CO1
216474	234 EDWARD ST, WAGGA WAGGA NSW 2650	58	53	52	42	44	-	-	CO1
216479	238 EDWARD ST, WAGGA WAGGA NSW 2650	58	53	52	42	43	-	-	CO1
216480	189 EDWARD ST, WAGGA WAGGA NSW 2650	58	53	52	42	49	-	-	CO1
216481	236 EDWARD ST, WAGGA WAGGA NSW 2650	58	53	52	42	45	-	-	CO1
216482	30 HIGGINS AV, WAGGA WAGGA NSW 2650	58	53	52	42	45	-	-	CO1
216485	12 BEST ST, WAGGA WAGGA NSW 2650	58	53	52	42	49	-	-	CO1
216486	191 EDWARD ST, WAGGA WAGGA NSW 2650	58	53	52	42	47	-	-	CO1
216487	11A BEST ST, WAGGA WAGGA NSW 2650	58	53	52	42	53	-	CO1	CO1
216494	2/35 HIGGINS AV, WAGGA WAGGA NSW 2650	58	53	52	42	45	-	-	CO1
1111656	2/35 HIGGINS AV, WAGGA WAGGA NSW 2650	58	53	52	42	44	-	-	CO1
216496	24 FITZHARDINGE ST, WAGGA WAGGA NSW 265	58	53	52	42	44	-	-	CO1
216498	14 PETER ST, WAGGA WAGGA NSW 2650	58	53	52	42	57	CO1	CO1	CO1
216518	2/28 HIGGINS AV, WAGGA WAGGA NSW 2650	58	53	52	42	45	-	-	CO1
216520	7 FOX ST, WAGGA WAGGA NSW 2650	58	53	52	42	54	CO1	CO1	CO1

DISCLAIMER: Address data within this document is based on external sources.
SLR Consulting Pty Ltd makes no warranty regarding the data's accuracy or reliability for any purpose.

W.006 - Track Tamping

SLR ID	ADDRESS	NML Daytime	NML Daytime OOH	NML Evening	NML Night-time	Predicted Level LAeq(15min)	Additional Mitigation Daytime OOH	Additional Mitigation Evening *(>2 consecutive rest periods)	Additional Mitigation Night *(>2 consecutive sleep periods)
1111560	4/4-6 THORNE ST, WAGGA WAGGA NSW 2650	58	53	52	42	50	-	-	CO1
1111561	4/4-6 THORNE ST, WAGGA WAGGA NSW 2650	58	53	52	42	50	-	-	CO1
1111562	4-6 THORNE ST, WAGGA WAGGA NSW 2650	58	53	52	42	50	-	-	CO1
216521	2/4-6 THORNE ST, WAGGA WAGGA NSW 2650	58	53	52	42	54	CO1	CO1	CO1
216530	33 HIGGINS AV, WAGGA WAGGA NSW 2650	58	53	52	42	44	-	-	CO1
216539	26 HIGGINS AV, WAGGA WAGGA NSW 2650	58	53	52	42	43	-	-	CO1
216540	14 BEST ST, WAGGA WAGGA NSW 2650	58	53	52	42	55	CO1	CO1	CO1
216547	13 BEST ST, WAGGA WAGGA NSW 2650	58	53	52	42	56	CO1	CO1	CO1
216557	31 HIGGINS AV, WAGGA WAGGA NSW 2650	58	53	52	42	44	-	-	CO1
216558	9 FOX ST, WAGGA WAGGA NSW 2650	58	53	52	42	50	-	-	CO1
216561	20 PETER ST, WAGGA WAGGA NSW 2650	58	53	52	42	62	CO1	CO1	CO1, CO2, (RO,AO)*
216564	10 FOX ST, WAGGA WAGGA NSW 2650	58	53	52	42	52	-	-	CO1
1111563	209A EDWARD ST, WAGGA WAGGA NSW 2650	58	53	52	42	46	-	-	CO1
216585	16 BEST ST, WAGGA WAGGA NSW 2650	58	53	52	42	54	CO1	CO1	CO1
216587	4/11 FOX ST, WAGGA WAGGA NSW 2650	58	53	52	42	48	-	-	CO1
216589	8 THORNE ST, WAGGA WAGGA NSW 2650	58	53	52	42	50	-	-	CO1
216596	29 HIGGINS AV, WAGGA WAGGA NSW 2650	58	53	52	42	44	-	-	CO1
216603	17 BEST ST, WAGGA WAGGA NSW 2650	58	53	52	42	54	CO1	CO1	CO1
216605	2/11 FOX ST, WAGGA WAGGA NSW 2650	58	53	52	42	44	-	-	CO1
216623	9 THORNE ST, WAGGA WAGGA NSW 2650	58	53	52	42	44	-	-	CO1
216624	12 FOX ST, WAGGA WAGGA NSW 2650	58	53	52	42	51	-	-	CO1
216626	22 PETER ST, WAGGA WAGGA NSW 2650	58	53	52	42	55	CO1	CO1	CO1
216633	22 HIGGINS AV, WAGGA WAGGA NSW 2650	58	53	52	42	43	-	-	CO1
216642	12 FOX ST, WAGGA WAGGA NSW 2650	58	53	52	42	52	-	-	CO1
216643	18 BEST ST, WAGGA WAGGA NSW 2650	58	53	52	42	53	-	CO1	CO1
1111657	1/53-57 TARCUTTA ST, WAGGA WAGGA NSW 265	58	53	52	42	45	-	-	CO1
1111658	2/53-57 TARCUTTA ST, WAGGA WAGGA NSW 265	58	53	52	42	45	-	-	CO1
1111659	3/53-57 TARCUTTA ST, WAGGA WAGGA NSW 265	58	53	52	42	45	-	-	CO1
1111660	4/53-57 TARCUTTA ST, WAGGA WAGGA NSW 265	58	53	52	42	45	-	-	CO1
1111661	5/53-57 TARCUTTA ST, WAGGA WAGGA NSW 265	58	53	52	42	45	-	-	CO1
1111662	6/53-57 TARCUTTA ST, WAGGA WAGGA NSW 265	58	53	52	42	45	-	-	CO1
216647	7/53-57 TARCUTTA ST, WAGGA WAGGA NSW 265	58	53	52	42	45	-	-	CO1
216649	4/11 FOX ST, WAGGA WAGGA NSW 2650	58	53	52	42	49	-	-	CO1
216651	10 THORNE ST, WAGGA WAGGA NSW 2650	58	53	52	42	45	-	-	CO1
216655	215-217 EDWARD ST, WAGGA WAGGA NSW 2650	58	53	52	42	47	-	-	CO1
216657	1/11 FOX ST, WAGGA WAGGA NSW 2650	58	53	52	42	46	-	-	CO1
216662	215A EDWARD ST, WAGGA WAGGA NSW 2650	58	53	52	42	47	-	-	CO1
216665	2/11 FOX ST, WAGGA WAGGA NSW 2650	58	53	52	42	43	-	-	CO1
216668	19 BEST ST, WAGGA WAGGA NSW 2650	58	53	52	42	51	-	-	CO1
216670	20 HIGGINS AV, WAGGA WAGGA NSW 2650	58	53	52	42	43	-	-	CO1
216674	27 HIGGINS AV, WAGGA WAGGA NSW 2650	58	53	52	42	43	-	-	CO1
216676	11 THORNE ST, WAGGA WAGGA NSW 2650	58	53	52	42	46	-	-	CO1
216678	24 PETER ST, WAGGA WAGGA NSW 2650	58	53	52	42	57	CO1	CO1	CO1
216680	219 EDWARD ST, WAGGA WAGGA NSW 2650	58	53	52	42	47	-	-	CO1
216683	14 FOX ST, WAGGA WAGGA NSW 2650	58	53	52	42	49	-	-	CO1
216687	223 EDWARD ST, WAGGA WAGGA NSW 2650	58	53	52	42	46	-	-	CO1
216694	12 THORNE ST, WAGGA WAGGA NSW 2650	58	53	52	42	45	-	-	CO1
216697	221 EDWARD ST, WAGGA WAGGA NSW 2650	58	53	52	42	46	-	-	CO1
216700	20 BEST ST, WAGGA WAGGA NSW 2650	58	53	52	42	53	-	CO1	CO1
216705	209A EDWARD ST, WAGGA WAGGA NSW 2650	58	53	52	42	45	-	-	CO1
216708	25 HIGGINS AV, WAGGA WAGGA NSW 2650	58	53	52	42	44	-	-	CO1
216710	225 EDWARD ST, WAGGA WAGGA NSW 2650	58	53	52	42	48	-	-	CO1
216721	13 FOX ST, WAGGA WAGGA NSW 2650	58	53	52	42	54	CO1	CO1	CO1
216726	21 BEST ST, WAGGA WAGGA NSW 2650	58	53	52	42	52	-	-	CO1
216729	26 PETER ST, WAGGA WAGGA NSW 2650	58	53	52	42	54	CO1	CO1	CO1
216732	13 THORNE ST, WAGGA WAGGA NSW 2650	58	53	52	42	46	-	-	CO1
216733	16 FOX ST, WAGGA WAGGA NSW 2650	58	53	52	42	48	-	-	CO1
216737	23 HIGGINS AV, WAGGA WAGGA NSW 2650	58	53	52	42	46	-	-	CO1
216742	18 HIGGINS AV, WAGGA WAGGA NSW 2650	58	53	52	42	44	-	-	CO1
216743	14 THORNE ST, WAGGA WAGGA NSW 2650	58	53	52	42	43	-	-	CO1
216755	8 OATES AV, WAGGA WAGGA NSW 2650	58	53	52	42	43	-	-	CO1
216761	7 JENNIFER PL, WAGGA WAGGA NSW 2650	58	53	52	42	44	-	-	CO1
216769	239 EDWARD ST, WAGGA WAGGA NSW 2650	58	53	52	42	45	-	-	CO1
216774	15 FOX ST, WAGGA WAGGA NSW 2650	58	53	52	42	48	-	-	CO1
216775	28 PETER ST, WAGGA WAGGA NSW 2650	58	53	52	42	54	CO1	CO1	CO1
216778	16 HIGGINS AV, WAGGA WAGGA NSW 2650	58	53	52	42	43	-	-	CO1
216781	24 BEST ST, WAGGA WAGGA NSW 2650	58	53	52	42	47	-	-	CO1
216787	21 HIGGINS AV, WAGGA WAGGA NSW 2650	58	53	52	42	47	-	-	CO1
216791	16 THORNE ST, WAGGA WAGGA NSW 2650	58	53	52	42	44	-	-	CO1
216795	15 THORNE ST, WAGGA WAGGA NSW 2650	58	53	52	42	47	-	-	CO1
216798	23 BEST ST, WAGGA WAGGA NSW 2650	58	53	52	42	52	-	-	CO1
216799	20 FOX ST, WAGGA WAGGA NSW 2650	58	53	52	42	47	-	-	CO1
216801	245 EDWARD ST, WAGGA WAGGA NSW 2650	58	53	52	42	45	-	-	CO1
216822	14 HIGGINS AV, WAGGA WAGGA NSW 2650	58	53	52	42	43	-	-	CO1
216831	19 HIGGINS AV, WAGGA WAGGA NSW 2650	58	53	52	42	45	-	-	CO1
216832	7/12 HIGGINS AV, WAGGA WAGGA NSW 2650	58	53	52	42	43	-	-	CO1
216833	4/241-243 EDWARD ST, WAGGA WAGGA NSW 26	58	53	52	42	46	-	-	CO1
216837	255 EDWARD ST, WAGGA WAGGA NSW 2650	58	53	52	42	44	-	-	CO1
216839	17 FOX ST, WAGGA WAGGA NSW 2650	58	53	52	42	45	-	-	CO1
216846	26 BEST ST, WAGGA WAGGA NSW 2650	58	53	52	42	52	-	-	CO1
216847	255 EDWARD ST, WAGGA WAGGA NSW 2650	58	53	52	42	44	-	-	CO1
216848	30 PETER ST, WAGGA WAGGA NSW 2650	58	53	52	42	52	-	-	CO1
216857	18 THORNE ST, WAGGA WAGGA NSW 2650	58	53	52	42	46	-	-	CO1
216871	63 TARCUTTA ST, WAGGA WAGGA NSW 2650	60	60	60	45	47	-	-	CO1
216874	26 FOX ST, WAGGA WAGGA NSW 2650	58	53	52	42	49	-	-	CO1
216892	21 FOX ST, WAGGA WAGGA NSW 2650	58	53	52	42	48	-	-	CO1
216895	4/241-243 EDWARD ST, WAGGA WAGGA NSW 26	58	53	52	42	45	-	-	CO1
216897	265 EDWARD ST, WAGGA WAGGA NSW 2650	58	53	52	42	43	-	-	CO1
216902	6/263 EDWARD ST, WAGGA WAGGA NSW 2650	58	53	52	42	45	-	-	CO1
216907	269 EDWARD ST, WAGGA WAGGA NSW 2650	58	53	52	42	43	-	-	CO1
216922	12 HIGGINS AV, WAGGA WAGGA NSW 2650	58	53	52	42	43	-	-	CO1
216924	20 THORNE ST, WAGGA WAGGA NSW 2650	58	53	52	42	46	-	-	CO1
216926	28 BEST ST, WAGGA WAGGA NSW 2650	58	53	52	42	52	-	-	CO1
216932	19 THORNE ST, WAGGA WAGGA NSW 2650	58	53	52	42	45	-	-	CO1
216934	32 PETER ST, WAGGA WAGGA NSW 2650	58	53	52	42	53	-	CO1	CO1
216943	7/36 MURRAY ST, WAGGA WAGGA NSW 2650	58	53	52	42	43	-	-	CO1
216952	28 FOX ST, WAGGA WAGGA NSW 2650	58	53	52	42	47	-	-	CO1
216957	10 HIGGINS AV, WAGGA WAGGA NSW 2650	58	53	52	42	43	-	-	CO1
216966	23 FOX ST, WAGGA WAGGA NSW 2650	58	53	52	42	47	-	-	CO1
216985	30 BEST ST, WAGGA WAGGA NSW 2650	58	53	52	42	52	-	-	CO1
216991	22 THORNE ST, WAGGA WAGGA NSW 2650	58	53	52	42	46	-	-	CO1
216994	29 BEST ST, WAGGA WAGGA NSW 2650	58	53	52	42	51	-	-	CO1
217012	34 PETER ST, WAGGA WAGGA NSW 2650	58	53	52	42	48	-	-	CO1
217018	38 MURRAY ST, WAGGA WAGGA NSW 2650	58	53	52	42	46	-	-	CO1
217019	30 FOX ST, WAGGA WAGGA NSW 2650	58	53	52	42	49	-	-	CO1
217024	6/40 FITZHARDINGE ST, WAGGA WAGGA NSW 26	58	53	52	42	49	-	-	CO1
217027	25 FOX ST, WAGGA WAGGA NSW 2650	58	53	52	42	46	-	-	CO1
1111654	2/8 HIGGINS AV, WAGGA WAGGA NSW 2650	58	53	52	42	43	-	-	CO1
217036	6/263 EDWARD ST, WAGGA WAGGA NSW 2650	58	53	52	42	43	-	-	CO1
217038	32 BEST ST, WAGGA WAGGA NSW 2650	58	53	52	42	53	-	CO1	CO1
217042	20 OATES AV, WAGGA WAGGA NSW 2650	58	53	52	42	43	-	-	CO1
217044	11 HIGGINS AV, WAGGA WAGGA NSW 2650	58	53	52	42	43	-	-	CO1
217048	24 THORNE ST, WAGGA WAGGA NSW 2650	58	53	52	42	44	-	-	CO1
217052	31 BEST ST, WAGGA WAGGA NSW 2650	58	53	52	42	51	-	-	CO1
217059	12/40 FITZHARDINGE ST, WAGGA WAGGA NSW 2	58	53	52	42	50	-	-	CO1
217063	27 FOX ST, WAGGA WAGGA NSW 2650	58	53	52	42	50	-	-	CO1
217067	36 PETER ST, WAGGA WAGGA NSW 2650	58	53	52	42	53	-	CO1	CO1

DISCLAIMER: Address data within this document is based on external sources.
SLR Consulting Pty Ltd makes no warranty regarding the data's
accuracy or reliability for any purpose.

W.006 - Track Tamping

SLR ID	ADDRESS	NML Daytime	NML Daytime OOH	NML Evening	NML Night-time	Predicted Level LAeq(15min)	Additional Mitigation Daytime OOH	Additional Mitigation Evening *(>2 consecutive rest periods)	Additional Mitigation Night *(>2 consecutive sleep periods)
217068	32 FOX ST, WAGGA WAGGA NSW 2650	58	53	52	42	48	-	-	CO1
217094	22 OATES AV, WAGGA WAGGA NSW 2650	58	53	52	42	43	-	-	CO1
217101	34 BEST ST, WAGGA WAGGA NSW 2650	58	53	52	42	52	-	-	CO1
217114	26 THORNE ST, WAGGA WAGGA NSW 2650	58	53	52	42	46	-	-	CO1
217115	33 BEST ST, WAGGA WAGGA NSW 2650	58	53	52	42	52	-	-	CO1
217118	40 PETER ST, WAGGA WAGGA NSW 2650	58	53	52	42	52	-	-	CO1
217121	65 TARCUTTA ST, WAGGA WAGGA NSW 2650	58	53	52	42	49	-	-	CO1
217129	34 FOX ST, WAGGA WAGGA NSW 2650	58	53	52	42	48	-	-	CO1
217137	3/245A EDWARD ST, WAGGA WAGGA NSW 2650	58	53	52	42	45	-	-	CO1
217154	36 BEST ST, WAGGA WAGGA NSW 2650	58	53	52	42	50	-	-	CO1
217158	17 MORGAN ST, WAGGA WAGGA NSW 2650	58	53	52	42	49	-	-	CO1
217161	37 PETER ST, WAGGA WAGGA NSW 2650	58	53	52	42	50	-	-	CO1
217163	28 THORNE ST, WAGGA WAGGA NSW 2650	58	53	52	42	45	-	-	CO1
217168	67 TARCUTTA ST, WAGGA WAGGA NSW 2650	58	53	52	42	49	-	-	CO1
217174	36 FOX ST, WAGGA WAGGA NSW 2650	58	53	52	42	48	-	-	CO1
217175	21 MORGAN ST, WAGGA WAGGA NSW 2650	58	53	52	42	50	-	-	CO1
217181	35 BEST ST, WAGGA WAGGA NSW 2650	58	53	52	42	50	-	-	CO1
217184	70 MORGAN ST, WAGGA WAGGA NSW 2650	60	60	60	45	50	-	-	CO1
217190	26 OATES AV, WAGGA WAGGA NSW 2650	58	53	52	42	43	-	-	CO1
217191	5 HIGGINS AV, WAGGA WAGGA NSW 2650	58	53	52	42	44	-	-	CO1
217192	44 MURRAY ST, WAGGA WAGGA NSW 2650	58	53	52	42	45	-	-	CO1
217199	39 PETER ST, WAGGA WAGGA NSW 2650	58	53	52	42	44	-	-	CO1
217206	7/7 BLAKE ST, WAGGA WAGGA NSW 2650	58	53	52	42	54	CO1	CO1	CO1
217209	40 BEST ST, WAGGA WAGGA NSW 2650	58	53	52	42	45	-	-	CO1
217214	69 TARCUTTA ST, WAGGA WAGGA NSW 2650	58	53	52	42	49	-	-	CO1
217218	25-27 MORGAN ST, WAGGA WAGGA NSW 2650	58	53	52	42	51	-	-	CO1
217220	29 MORGAN ST, WAGGA WAGGA NSW 2650	58	53	52	42	51	-	-	CO1
217221	25 MORGAN ST, WAGGA WAGGA NSW 2650	58	53	52	42	51	-	-	CO1
217223	38A FOX ST, WAGGA WAGGA NSW 2650	58	53	52	42	48	-	-	CO1
217225	30 THORNE ST, WAGGA WAGGA NSW 2650	58	53	52	42	46	-	-	CO1
217244	42 PETER ST, WAGGA WAGGA NSW 2650	58	53	52	42	51	-	-	CO1
217247	10/23 DAY ST, WAGGA WAGGA NSW 2650	58	53	52	42	44	-	-	CO1
217254	271 EDWARD ST, WAGGA WAGGA NSW 2650	58	53	52	42	43	-	-	CO1
217256	41 BEST ST, WAGGA WAGGA NSW 2650	58	53	52	42	48	-	-	CO1
217261	38B FOX ST, WAGGA WAGGA NSW 2650	58	53	52	42	48	-	-	CO1
217271	42 BEST ST, WAGGA WAGGA NSW 2650	58	53	52	42	50	-	-	CO1
217273	71 TARCUTTA ST, WAGGA WAGGA NSW 2650	58	53	52	42	43	-	-	CO1
217279	32 THORNE ST, WAGGA WAGGA NSW 2650	58	53	52	42	47	-	-	CO1
217280	33 FOX ST, WAGGA WAGGA NSW 2650	58	53	52	42	43	-	-	CO1
217289	48 MURRAY ST, WAGGA WAGGA NSW 2650	58	53	52	42	45	-	-	CO1
217290	9/7 BLAKE ST, WAGGA WAGGA NSW 2650	58	53	52	42	51	-	-	CO1
217294	27 OATES AV, WAGGA WAGGA NSW 2650	58	53	52	42	43	-	-	CO1
217299	31 THORNE ST, WAGGA WAGGA NSW 2650	58	53	52	42	45	-	-	CO1
217306	42 BEST ST, WAGGA WAGGA NSW 2650	58	53	52	42	52	-	-	CO1
217311	40 FOX ST, WAGGA WAGGA NSW 2650	58	53	52	42	48	-	-	CO1
217314	46 PETER ST, WAGGA WAGGA NSW 2650	58	53	52	42	49	-	-	CO1
217323	34 THORNE ST, WAGGA WAGGA NSW 2650	58	53	52	42	45	-	-	CO1
217339	73 TARCUTTA ST, WAGGA WAGGA NSW 2650	58	53	52	42	43	-	-	CO1
217341	44 BEST ST, WAGGA WAGGA NSW 2650	58	53	52	42	48	-	-	CO1
217357	44 BEST ST, WAGGA WAGGA NSW 2650	58	53	52	42	50	-	-	CO1
217362	41 BEST ST, WAGGA WAGGA NSW 2650	58	53	52	42	51	-	-	CO1
217366	53 MURRAY ST, WAGGA WAGGA NSW 2650	58	53	52	42	45	-	-	CO1
217381	36 THORNE ST, WAGGA WAGGA NSW 2650	58	53	52	42	45	-	-	CO1
217382	42 FOX ST, WAGGA WAGGA NSW 2650	58	53	52	42	49	-	-	CO1
217383	102 MORGAN ST, WAGGA WAGGA NSW 2650	58	53	52	42	47	-	-	CO1
217391	50 PETER ST, WAGGA WAGGA NSW 2650	58	53	52	42	50	-	-	CO1
217392	2/39 FOX ST, WAGGA WAGGA NSW 2650	58	53	52	42	47	-	-	CO1
217406	46 BEST ST, WAGGA WAGGA NSW 2650	58	53	52	42	50	-	-	CO1
217408	2/14 DAY ST, WAGGA WAGGA NSW 2650	58	53	52	42	43	-	-	CO1
217421	73 MORGAN ST, WAGGA WAGGA NSW 2650	60	60	60	45	51	-	-	CO1
1111930	73 MORGAN ST, WAGGA WAGGA NSW 2650	60	60	60	45	47	-	-	CO1
1111931	73 MORGAN ST, WAGGA WAGGA NSW 2650	60	60	60	45	48	-	-	CO1
217424	38 THORNE ST, WAGGA WAGGA NSW 2650	58	53	52	42	45	-	-	CO1
217432	43 BEST ST, WAGGA WAGGA NSW 2650	58	53	52	42	49	-	-	CO1
217434	44 FOX ST, WAGGA WAGGA NSW 2650	58	53	52	42	48	-	-	CO1
217436	77 TARCUTTA ST, WAGGA WAGGA NSW 2650	58	53	52	42	46	-	-	CO1
1111673	2/48 BEST ST, WAGGA WAGGA NSW 2650	58	53	52	42	43	-	-	CO1
217445	1/48 BEST ST, WAGGA WAGGA NSW 2650	58	53	52	42	48	-	-	CO1
217450	SERENITY 3/18 DAY ST, WAGGA WAGGA NSW 26	58	53	52	42	44	-	-	CO1
217458	40 THORNE ST, WAGGA WAGGA NSW 2650	58	53	52	42	43	-	-	CO1
217459	10 DAY ST, WAGGA WAGGA NSW 2650	58	53	52	42	45	-	-	CO1
217460	120 MORGAN ST, WAGGA WAGGA NSW 2650	58	53	52	42	46	-	-	CO1
217462	45 BEST ST, WAGGA WAGGA NSW 2650	58	53	52	42	48	-	-	CO1
217465	79 TARCUTTA ST, WAGGA WAGGA NSW 2650	58	53	52	42	47	-	-	CO1
217470	41 FOX ST, WAGGA WAGGA NSW 2650	58	53	52	42	47	-	-	CO1
217474	46 FOX ST, WAGGA WAGGA NSW 2650	58	53	52	42	47	-	-	CO1
217477	1 MORGAN ST, WAGGA WAGGA NSW 2650	60	60	60	45	50	-	-	CO1
217481	2/8 BENTLEY PL, WAGGA WAGGA NSW 2650	58	53	52	42	45	-	-	CO1
217492	79 TARCUTTA ST, WAGGA WAGGA NSW 2650	58	53	52	42	44	-	-	CO1
217499	50 BEST ST, WAGGA WAGGA NSW 2650	58	53	52	42	49	-	-	CO1
217508	42 THORNE ST, WAGGA WAGGA NSW 2650	58	53	52	42	44	-	-	CO1
217518	48 FOX ST, WAGGA WAGGA NSW 2650	58	53	52	42	47	-	-	CO1
217529	45 FOX ST, WAGGA WAGGA NSW 2650	58	53	52	42	43	-	-	CO1
217531	3 DARLOW ST, WAGGA WAGGA NSW 2650	58	53	52	42	43	-	-	CO1
217552	SERENITY 6/18 DAY ST, WAGGA WAGGA NSW 26	58	53	52	42	45	-	-	CO1
217563	50 FOX ST, WAGGA WAGGA NSW 2650	58	53	52	42	48	-	-	CO1
217566	136 MORGAN ST, WAGGA WAGGA NSW 2650	58	53	52	42	43	-	-	CO1
217567	140 MORGAN ST, WAGGA WAGGA NSW 2650	58	53	52	42	43	-	-	CO1
217575	1/9 BENTLEY PL, WAGGA WAGGA NSW 2650	58	53	52	42	44	-	-	CO1
217577	4/52 PETER ST, WAGGA WAGGA NSW 2650	60	60	60	45	54	-	-	CO1
217596	3/85 TARCUTTA ST, WAGGA WAGGA NSW 2650	58	53	52	42	43	-	-	CO1
217600	113 MORGAN ST, WAGGA WAGGA NSW 2650	58	53	52	42	50	-	-	CO1
217608	144 MORGAN ST, WAGGA WAGGA NSW 2650	58	53	52	42	44	-	-	CO1
217620	115 MORGAN ST, WAGGA WAGGA NSW 2650	58	53	52	42	49	-	-	CO1
217641	49 BEST ST, WAGGA WAGGA NSW 2650	58	53	52	42	47	-	-	CO1
217650	158 MORGAN ST, WAGGA WAGGA NSW 2650	58	53	52	42	45	-	-	CO1
217651	78 TARCUTTA ST, WAGGA WAGGA NSW 2650	58	53	52	42	43	-	-	CO1
217653	56 PETER ST, WAGGA WAGGA NSW 2650	58	53	52	42	48	-	-	CO1
217660	54 BEST ST, WAGGA WAGGA NSW 2650	58	53	52	42	47	-	-	CO1
1111674	54 BEST ST, WAGGA WAGGA NSW 2650	58	53	52	42	49	-	-	CO1
217667	82 TARCUTTA ST, WAGGA WAGGA NSW 2650	60	60	60	45	49	-	-	CO1
217680	51 BEST ST, WAGGA WAGGA NSW 2650	58	53	52	42	49	-	-	CO1
217681	121 MORGAN ST, WAGGA WAGGA NSW 2650	58	53	52	42	45	-	-	CO1
217682	58 PETER ST, WAGGA WAGGA NSW 2650	58	53	52	42	44	-	-	CO1
1111668	14 BENTLEY PL, WAGGA WAGGA NSW 2650	58	53	52	42	44	-	-	CO1
1111667	13 BENTLEY PL, WAGGA WAGGA NSW 2650	58	53	52	42	43	-	-	CO1
1111666	12 BENTLEY PL, WAGGA WAGGA NSW 2650	58	53	52	42	43	-	-	CO1
217684	89 TARCUTTA ST, WAGGA WAGGA NSW 2650	58	53	52	42	43	-	-	CO1
217691	119 MORGAN ST, WAGGA WAGGA NSW 2650	58	53	52	42	47	-	-	CO1
217694	80 TARCUTTA ST, WAGGA WAGGA NSW 2650	58	53	52	42	47	-	-	CO1
217699	52 FOX ST, WAGGA WAGGA NSW 2650	58	53	52	42	47	-	-	CO1
217708	123 MORGAN ST, WAGGA WAGGA NSW 2650	58	53	52	42	47	-	-	CO1
217713	4/7 BENTLEY PL, WAGGA WAGGA NSW 2650	58	53	52	42	43	-	-	CO1
217725	91 TARCUTTA ST, WAGGA WAGGA NSW 2650	58	53	52	42	44	-	-	CO1
1111665	11 BENTLEY PL, WAGGA WAGGA NSW 2650	58	53	52	42	43	-	-	CO1
217727	133 MORGAN ST, WAGGA WAGGA NSW 2650	58	53	52	42	44	-	-	CO1
217734	141 MORGAN ST, WAGGA WAGGA NSW 2650	58	53	52	42	43	-	-	CO1

DISCLAIMER: Address data within this document is based on external sources.
SLR Consulting Pty Ltd makes no warranty regarding the data's accuracy or reliability for any purpose.

W.006 - Track Tamping

SLR ID	ADDRESS	NML Daytime	NML Daytime OOH	NML Evening	NML Night-time	Predicted Level LAeq(15min)	Additional Mitigation Daytime OOH	Additional Mitigation Evening *(>2 consecutive rest periods)	Additional Mitigation Night *(>2 consecutive sleep periods)
1111669	15 BENTLEY PL, WAGGA WAGGA NSW 2650	58	53	52	42	44	-	-	CO1
217741	135 MORGAN ST, WAGGA WAGGA NSW 2650	58	53	52	42	44	-	-	CO1
217742	62 PETER ST, WAGGA WAGGA NSW 2650	58	53	52	42	48	-	-	CO1
217743	55 BEST ST, WAGGA WAGGA NSW 2650	58	53	52	42	48	-	-	CO1
217751	51 FOX ST, WAGGA WAGGA NSW 2650	58	53	52	42	44	-	-	CO1
217752	141 MORGAN ST, WAGGA WAGGA NSW 2650	58	53	52	42	43	-	-	CO1
217754	137 MORGAN ST, WAGGA WAGGA NSW 2650	58	53	52	42	45	-	-	CO1
217755	60 BEST ST, WAGGA WAGGA NSW 2650	58	53	52	42	47	-	-	CO1
217758	3/2 BENTLEY PL, WAGGA WAGGA NSW 2650	58	53	52	42	43	-	-	CO1
217759	56 FOX ST, WAGGA WAGGA NSW 2650	58	53	52	42	48	-	-	CO1
217763	93 TARCUTTA ST, WAGGA WAGGA NSW 2650	58	53	52	42	44	-	-	CO1
217765	52 THORNE ST, WAGGA WAGGA NSW 2650	58	53	52	42	44	-	-	CO1
217771	84 TARCUTTA ST, WAGGA WAGGA NSW 2650	58	53	52	42	44	-	-	CO1
217777	57 BEST ST, WAGGA WAGGA NSW 2650	58	53	52	42	51	-	-	CO1
217778	64 PETER ST, WAGGA WAGGA NSW 2650	58	53	52	42	48	-	-	CO1
217786	58 FOX ST, WAGGA WAGGA NSW 2650	58	53	52	42	46	-	-	CO1
217792	62 BEST ST, WAGGA WAGGA NSW 2650	58	53	52	42	47	-	-	CO1
217795	95 TARCUTTA ST, WAGGA WAGGA NSW 2650	58	53	52	42	44	-	-	CO1
217797	3/53 FOX ST, WAGGA WAGGA NSW 2650	58	53	52	42	46	-	-	CO1
217802	66 PETER ST, WAGGA WAGGA NSW 2650	58	53	52	42	44	-	-	CO1
217803	54 THORNE ST, WAGGA WAGGA NSW 2650	58	53	52	42	43	-	-	CO1
217805	86 TARCUTTA ST, WAGGA WAGGA NSW 2650	58	53	52	42	43	-	-	CO1
217808	59 BEST ST, WAGGA WAGGA NSW 2650	58	53	52	42	46	-	-	CO1
217809	7/5 BENTLEY PL, WAGGA WAGGA NSW 2650	58	53	52	42	45	-	-	CO1
217813	60 FOX ST, WAGGA WAGGA NSW 2650	58	53	52	42	46	-	-	CO1
217816	7/5 BENTLEY PL, WAGGA WAGGA NSW 2650	58	53	52	42	43	-	-	CO1
217827	68 PETER ST, WAGGA WAGGA NSW 2650	58	53	52	42	48	-	-	CO1
217831	64 BEST ST, WAGGA WAGGA NSW 2650	58	53	52	42	47	-	-	CO1
217832	97 TARCUTTA ST, WAGGA WAGGA NSW 2650	58	53	52	42	44	-	-	CO1
217833	61 BEST ST, WAGGA WAGGA NSW 2650	58	53	52	42	46	-	-	CO1
217835	56 THORNE ST, WAGGA WAGGA NSW 2650	58	53	52	42	43	-	-	CO1
217846	167 MORGAN ST, WAGGA WAGGA NSW 2650	58	53	52	42	44	-	-	CO1
217848	57 THORNE ST, WAGGA WAGGA NSW 2650	58	53	52	42	44	-	-	CO1
217850	64 FOX ST, WAGGA WAGGA NSW 2650	58	53	52	42	46	-	-	CO1
217851	169 MORGAN ST, WAGGA WAGGA NSW 2650	58	53	52	42	43	-	-	CO1
217856	173 MORGAN ST, WAGGA WAGGA NSW 2650	58	53	52	42	43	-	-	CO1
217857	70 PETER ST, WAGGA WAGGA NSW 2650	58	53	52	42	48	-	-	CO1
217859	63 BEST ST, WAGGA WAGGA NSW 2650	58	53	52	42	49	-	-	CO1
217861	171 MORGAN ST, WAGGA WAGGA NSW 2650	58	53	52	42	43	-	-	CO1
217863	66 BEST ST, WAGGA WAGGA NSW 2650	58	53	52	42	48	-	-	CO1
217864	57 FOX ST, WAGGA WAGGA NSW 2650	58	53	52	42	43	-	-	CO1
217865	6/5 BENTLEY PL, WAGGA WAGGA NSW 2650	58	53	52	42	44	-	-	CO1
217866	58 THORNE ST, WAGGA WAGGA NSW 2650	58	53	52	42	45	-	-	CO1
217877	66 MURRAY ST, WAGGA WAGGA NSW 2650	58	53	52	42	45	-	-	CO1
217881	70A PETER ST, WAGGA WAGGA NSW 2650	58	53	52	42	47	-	-	CO1
217882	65 BEST ST, WAGGA WAGGA NSW 2650	58	53	52	42	46	-	-	CO1
217883	175 MORGAN ST, WAGGA WAGGA NSW 2650	58	53	52	42	43	-	-	CO1
217884	66 FOX ST, WAGGA WAGGA NSW 2650	58	53	52	42	46	-	-	CO1
217893	2 SMALL ST, WAGGA WAGGA NSW 2650	58	53	52	42	44	-	-	CO1
217899	68 BEST ST, WAGGA WAGGA NSW 2650	58	53	52	42	47	-	-	CO1
217903	60 THORNE ST, WAGGA WAGGA NSW 2650	58	53	52	42	45	-	-	CO1
217908	59 THORNE ST, WAGGA WAGGA NSW 2650	58	53	52	42	44	-	-	CO1
217915	67 BEST ST, WAGGA WAGGA NSW 2650	58	53	52	42	47	-	-	CO1
217917	68 FOX ST, WAGGA WAGGA NSW 2650	58	53	52	42	45	-	-	CO1
217918	68 MURRAY ST, WAGGA WAGGA NSW 2650	58	53	52	42	45	-	-	CO1
217919	72 PETER ST, WAGGA WAGGA NSW 2650	58	53	52	42	49	-	-	CO1
217920	8 SMALL ST, WAGGA WAGGA NSW 2650	58	53	52	42	43	-	-	CO1
217923	61 FOX ST, WAGGA WAGGA NSW 2650	58	53	52	42	45	-	-	CO1
217932	70 BEST ST, WAGGA WAGGA NSW 2650	58	53	52	42	47	-	-	CO1
217933	6 SMALL ST, WAGGA WAGGA NSW 2650	58	53	52	42	43	-	-	CO1
217935	62 THORNE ST, WAGGA WAGGA NSW 2650	58	53	52	42	44	-	-	CO1
217941	70 FOX ST, WAGGA WAGGA NSW 2650	58	53	52	42	48	-	-	CO1
217942	69 BEST ST, WAGGA WAGGA NSW 2650	58	53	52	42	46	-	-	CO1
217945	63 FOX ST, WAGGA WAGGA NSW 2650	58	53	52	42	45	-	-	CO1
217947	3/63 THORNE ST, WAGGA WAGGA NSW 2650	58	53	52	42	44	-	-	CO1
217948	UNIT 1 74 PETER ST, WAGGA WAGGA NSW 2650	58	53	52	42	47	-	-	CO1
217949	70 MURRAY ST, WAGGA WAGGA NSW 2650	58	53	52	42	43	-	-	CO1
217955	3 FORSYTH ST, WAGGA WAGGA NSW 2650	58	53	52	42	43	-	-	CO1
217966	2/74 BEST ST, WAGGA WAGGA NSW 2650	58	53	52	42	46	-	-	CO1
217969	72 FOX ST, WAGGA WAGGA NSW 2650	58	53	52	42	45	-	-	CO1
217971	73 BEST ST, WAGGA WAGGA NSW 2650	58	53	52	42	45	-	-	CO1
217975	64 THORNE ST, WAGGA WAGGA NSW 2650	58	53	52	42	44	-	-	CO1
217980	6/14 SMALL ST, WAGGA WAGGA NSW 2650	58	53	52	42	43	-	-	CO1
217982	101 TARCUTTA ST, WAGGA WAGGA NSW 2650	58	53	52	42	43	-	-	CO1
217986	76 PETER ST, WAGGA WAGGA NSW 2650	58	53	52	42	47	-	-	CO1
217987	11 FORSYTH ST, WAGGA WAGGA NSW 2650	58	53	52	42	47	-	-	CO1
217988	1/13 FORSYTH ST, WAGGA WAGGA NSW 2650	58	53	52	42	48	-	-	CO1
217992	75 BEST ST, WAGGA WAGGA NSW 2650	58	53	52	42	45	-	-	CO1
217993	74 FOX ST, WAGGA WAGGA NSW 2650	58	53	52	42	44	-	-	CO1
217997	3/67 THORNE ST, WAGGA WAGGA NSW 2650	58	53	52	42	43	-	-	CO1
218009	66 THORNE ST, WAGGA WAGGA NSW 2650	58	53	52	42	44	-	-	CO1
218011	103 TARCUTTA ST, WAGGA WAGGA NSW 2650	58	53	52	42	43	-	-	CO1
218019	77 BEST ST, WAGGA WAGGA NSW 2650	58	53	52	42	46	-	-	CO1
218020	76 FOX ST, WAGGA WAGGA NSW 2650	58	53	52	42	45	-	-	CO1
218026	77 MURRAY ST, WAGGA WAGGA NSW 2650	58	53	52	42	43	-	-	CO1
218029	76 BEST ST, WAGGA WAGGA NSW 2650	58	53	52	42	46	-	-	CO1
218037	5/1 SMALL ST, WAGGA WAGGA NSW 2650	58	53	52	42	43	-	-	CO1
218042	105 TARCUTTA ST, WAGGA WAGGA NSW 2650	58	53	52	42	43	-	-	CO1
218043	78 FOX ST, WAGGA WAGGA NSW 2650	58	53	52	42	45	-	-	CO1
218044	68 THORNE ST, WAGGA WAGGA NSW 2650	58	53	52	42	45	-	-	CO1
218047	79 BEST ST, WAGGA WAGGA NSW 2650	58	53	52	42	45	-	-	CO1
218049	69 THORNE ST, WAGGA WAGGA NSW 2650	58	53	52	42	47	-	-	CO1
218062	92 FORSYTH ST, WAGGA WAGGA NSW 2650	58	53	52	42	44	-	-	CO1
218070	88 FORSYTH ST, WAGGA WAGGA NSW 2650	58	53	52	42	48	-	-	CO1
218074	78 BEST ST, WAGGA WAGGA NSW 2650	58	53	52	42	46	-	-	CO1
218075	94 FORSYTH ST, WAGGA WAGGA NSW 2650	58	53	52	42	44	-	-	CO1
218076	80 FOX ST, WAGGA WAGGA NSW 2650	58	53	52	42	45	-	-	CO1
218077	100 TARCUTTA ST, WAGGA WAGGA NSW 2650	58	53	52	42	44	-	-	CO1
218079	70 THORNE ST, WAGGA WAGGA NSW 2650	58	53	52	42	45	-	-	CO1
218081	81 BEST ST, WAGGA WAGGA NSW 2650	58	53	52	42	45	-	-	CO1
218088	2/110 TARCUTTA ST, WAGGA WAGGA NSW 2650	58	53	52	42	45	-	-	CO1
218103	3/110 TARCUTTA ST, WAGGA WAGGA NSW 2650	58	53	52	42	48	-	-	CO1
218105	80 BEST ST, WAGGA WAGGA NSW 2650	58	53	52	42	45	-	-	CO1
218109	82 FOX ST, WAGGA WAGGA NSW 2650	58	53	52	42	45	-	-	CO1
218113	72 THORNE ST, WAGGA WAGGA NSW 2650	58	53	52	42	44	-	-	CO1
218115	3/83 BEST ST, WAGGA WAGGA NSW 2650	58	53	52	42	47	-	-	CO1
218138	82 BEST ST, WAGGA WAGGA NSW 2650	58	53	52	42	45	-	-	CO1
218140	4/110 TARCUTTA ST, WAGGA WAGGA NSW 2650	58	53	52	42	47	-	-	CO1
218141	84 FOX ST, WAGGA WAGGA NSW 2650	58	53	52	42	44	-	-	CO1
218147	74 THORNE ST, WAGGA WAGGA NSW 2650	58	53	52	42	44	-	-	CO1
218151	112 FORSYTH ST, WAGGA WAGGA NSW 2650	58	53	52	42	43	-	-	CO1
218157	3/1 SMALL ST, WAGGA WAGGA NSW 2650	58	53	52	42	44	-	-	CO1
218171	76 THORNE ST, WAGGA WAGGA NSW 2650	58	53	52	42	43	-	-	CO1
218174	86 FOX ST, WAGGA WAGGA NSW 2650	58	53	52	42	44	-	-	CO1
218179	47 BERRY ST, WAGGA WAGGA NSW 2650	58	53	52	42	43	-	-	CO1
218196	84 PETER ST, WAGGA WAGGA NSW 2650	58	53	52	42	46	-	-	CO1
218197	132 FORSYTH ST, WAGGA WAGGA NSW 2650	58	53	52	42	43	-	-	CO1

DISCLAIMER: Address data within this document is based on external sources.
SLR Consulting Pty Ltd makes no warranty regarding the data's accuracy or reliability for any purpose.

W.006 - Track Tamping

SLR ID	ADDRESS	NML Daytime	NML Daytime OOH	NML Evening	NML Night-time	Predicted Level LAeq(15min)	Additional Mitigation Daytime OOH	Additional Mitigation Evening *(>2 consecutive rest periods)	Additional Mitigation Night *(>2 consecutive sleep periods)
218202	81-83 FORSYTH ST, WAGGA WAGGA NSW 2650	60	60	60	45	46	-	-	CO1
218224	101 FORSYTH ST, WAGGA WAGGA NSW 2650	58	53	52	42	48	-	-	CO1
218225	4/86 PETER ST, WAGGA WAGGA NSW 2650	58	53	52	42	45	-	-	CO1
218229	51 BERRY ST, WAGGA WAGGA NSW 2650	58	53	52	42	44	-	-	CO1
218232	80 THORNE ST, WAGGA WAGGA NSW 2650	58	53	52	42	43	-	-	CO1
218238	84 BEST ST, WAGGA WAGGA NSW 2650	58	53	52	42	45	-	-	CO1
218261	88 PETER ST, WAGGA WAGGA NSW 2650	58	53	52	42	45	-	-	CO1
218272	86 BEST ST, WAGGA WAGGA NSW 2650	58	53	52	42	45	-	-	CO1
218273	118 TARCUTTA ST, WAGGA WAGGA NSW 2650	58	53	52	42	44	-	-	CO1
218280	1/15 TARCUTTA ST, WAGGA WAGGA NSW 2650	58	53	52	42	44	-	-	CO1
218281	90 PETER ST, WAGGA WAGGA NSW 2650	58	53	52	42	46	-	-	CO1
218288	91 MURRAY ST, WAGGA WAGGA NSW 2650	58	53	52	42	43	-	-	CO1
218297	81 FOX ST, WAGGA WAGGA NSW 2650	58	53	52	42	44	-	-	CO1
218305	39 BARDO LANE, WAGGA WAGGA NSW 2650	58	53	52	42	43	-	-	CO1
218309	88 BEST ST, WAGGA WAGGA NSW 2650	58	53	52	42	43	-	-	CO1
218323	92 PETER ST, WAGGA WAGGA NSW 2650	58	53	52	42	46	-	-	CO1
218336	82 THORNE ST, WAGGA WAGGA NSW 2650	58	53	52	42	43	-	-	CO1
218341	90 BEST ST, WAGGA WAGGA NSW 2650	58	53	52	42	46	-	-	CO1
218367	99 BEST ST, WAGGA WAGGA NSW 2650	58	53	52	42	43	-	-	CO1
218375	92 BEST ST, WAGGA WAGGA NSW 2650	58	53	52	42	47	-	-	CO1
218387	96 PETER ST, WAGGA WAGGA NSW 2650	58	53	52	42	46	-	-	CO1
218394	5 MORUNDAH ST, WAGGA WAGGA NSW 2650	58	53	52	42	43	-	-	CO1
218429	110 THE ESPLANADE, WAGGA WAGGA NSW 265	58	53	52	42	43	-	-	CO1
218434	103 BEST ST, WAGGA WAGGA NSW 2650	58	53	52	42	44	-	-	CO1
218438	90 THORNE ST, WAGGA WAGGA NSW 2650	58	53	52	42	43	-	-	CO1
218444	96 BEST ST, WAGGA WAGGA NSW 2650	58	53	52	42	44	-	-	CO1
218456	9 MORUNDAH ST, WAGGA WAGGA NSW 2650	58	53	52	42	43	-	-	CO1
218461	105 BEST ST, WAGGA WAGGA NSW 2650	58	53	52	42	43	-	-	CO1
218470	98 BEST ST, WAGGA WAGGA NSW 2650	58	53	52	42	44	-	-	CO1
218471	93A FOX ST, WAGGA WAGGA NSW 2650	58	53	52	42	44	-	-	CO1
218482	100 PETER ST, WAGGA WAGGA NSW 2650	58	53	52	42	44	-	-	CO1
218483	105A BEST ST, WAGGA WAGGA NSW 2650	58	53	52	42	43	-	-	CO1
218491	97 FOX ST, WAGGA WAGGA NSW 2650	58	53	52	42	44	-	-	CO1
218498	107 BEST ST, WAGGA WAGGA NSW 2650	58	53	52	42	45	-	-	CO1
218502	100 BEST ST, WAGGA WAGGA NSW 2650	58	53	52	42	44	-	-	CO1
218524	129A TARCUTTA ST, WAGGA WAGGA NSW 2650	58	53	52	42	43	-	-	CO1
218533	3/102 BEST ST, WAGGA WAGGA NSW 2650	58	53	52	42	44	-	-	CO1
1111672	5/102 BEST ST, WAGGA WAGGA NSW 2650	58	53	52	42	43	-	-	CO1
218540	ATEL 102 PETER ST, WAGGA WAGGA NSW 2650	58	53	52	42	44	-	-	CO1
218548	109 BEST ST, WAGGA WAGGA NSW 2650	58	53	52	42	43	-	-	CO1
218575	111 BEST ST, WAGGA WAGGA NSW 2650	58	53	52	42	44	-	-	CO1
218587	104 PETER ST, WAGGA WAGGA NSW 2650	58	53	52	42	43	-	-	CO1
218598	106 BEST ST, WAGGA WAGGA NSW 2650	58	53	52	42	43	-	-	CO1
218615	103 FOX ST, WAGGA WAGGA NSW 2650	58	53	52	42	43	-	-	CO1
218628	106 PETER ST, WAGGA WAGGA NSW 2650	58	53	52	42	43	-	-	CO1
218636	108 BEST ST, WAGGA WAGGA NSW 2650	58	53	52	42	43	-	-	CO1
218640	16 MORUNDAH ST, WAGGA WAGGA NSW 2650	58	53	52	42	43	-	-	CO1
218652	3/74A TOMPSON ST, WAGGA WAGGA NSW 2650	58	53	52	42	43	-	-	CO1
218660	108 PETER ST, WAGGA WAGGA NSW 2650	58	53	52	42	43	-	-	CO1
218663	72 TOMPSON ST, WAGGA WAGGA NSW 2650	58	53	52	42	43	-	-	CO1
218672	110 BEST ST, WAGGA WAGGA NSW 2650	58	53	52	42	43	-	-	CO1
218676	74 TOMPSON ST, WAGGA WAGGA NSW 2650	58	53	52	42	43	-	-	CO1
218714	116 BEST ST, WAGGA WAGGA NSW 2650	58	53	52	42	43	-	-	CO1
218745	22 MORUNDAH ST, WAGGA WAGGA NSW 2650	58	53	52	42	43	-	-	CO1
218766	116 PETER ST, WAGGA WAGGA NSW 2650	58	53	52	42	45	-	-	CO1
218788	71 TOMPSON ST, WAGGA WAGGA NSW 2650	58	53	52	42	43	-	-	CO1
218798	73 TOMPSON ST, WAGGA WAGGA NSW 2650	58	53	52	42	44	-	-	CO1
218848	120 PETER ST, WAGGA WAGGA NSW 2650	58	53	52	42	43	-	-	CO1
218912	89 TOMPSON ST, WAGGA WAGGA NSW 2650	58	53	52	42	44	-	-	CO1
218914	85 TOMPSON ST, WAGGA WAGGA NSW 2650	58	53	52	42	44	-	-	CO1
218923	122 BEST ST, WAGGA WAGGA NSW 2650	58	53	52	42	46	-	-	CO1
218936	87 TOMPSON ST, WAGGA WAGGA NSW 2650	58	53	52	42	43	-	-	CO1
218954	2/123 BEST ST, WAGGA WAGGA NSW 2650	58	53	52	42	44	-	-	CO1
218998	124 BEST ST, WAGGA WAGGA NSW 2650	58	53	52	42	44	-	-	CO1
219022	128-132 PETER ST, WAGGA WAGGA NSW 2650	58	53	52	42	44	-	-	CO1
219088	16 THE ESPLANADE, WAGGA WAGGA NSW 2650	58	53	52	42	45	-	-	CO1
219097	3/24 THE ESPLANADE, WAGGA WAGGA NSW 265	58	53	52	42	44	-	-	CO1
219126	UNIT 2 8 SHEPPARD ST, WAGGA WAGGA NSW 2	58	53	52	42	43	-	-	CO1
219148	2/162 TARCUTTA ST, WAGGA WAGGA NSW 2650	58	53	52	42	43	-	-	CO1
219246	2 THE ESPLANADE, WAGGA WAGGA NSW 2650	58	53	52	42	43	-	-	CO1
1000457	103 COLEMAN ST, TURVEY PARK NSW 2650	58	53	52	42	44	-	-	CO1
1000907	50 EDWARD ST, WAGGA WAGGA NSW 2650	70	70	-	-	71	CO1	-	-
1000908	40 EDWARD ST, WAGGA WAGGA NSW 2650	70	70	-	-	73	CO1	-	-
1108363	244-248 EDWARD ST, WAGGA WAGGA NSW 2650	58	53	52	42	47	-	-	CO1
1108530	10 SALMON ST, WAGGA WAGGA NSW 2650	58	53	52	42	43	-	-	CO1
1108649	24-26 BROOKONG AV, WAGGA WAGGA NSW 265	58	53	52	42	57	CO1	CO1	CO1
1108709	152 FORSYTH ST, WAGGA WAGGA NSW 2650	58	53	52	42	43	-	-	CO1
1108774	78 THORNE ST, WAGGA WAGGA NSW 2650	58	53	52	42	43	-	-	CO1
1108857	69 THORNE ST, WAGGA WAGGA NSW 2650	58	53	52	42	44	-	-	CO1
1108869	ERIN EARTH 1 KILDARE ST, TURVEY PARK NSW	55	55	-	-	63	CO1	-	-
1108960	58 BEST ST, WAGGA WAGGA NSW 2650	58	53	52	42	51	-	-	CO1
1108972	TAFE RIVERINA INSTITUTE 65 MACLEAY ST, TUR	55	55	-	-	57	CO1	-	-
1108976	27 BEST ST, WAGGA WAGGA NSW 2650	58	53	52	42	52	-	-	CO1
1108990	8 PETER ST, WAGGA WAGGA NSW 2650	58	53	52	42	50	-	-	CO1
1109034	2/56 COLLINS ST, TURVEY PARK NSW 2650	58	53	52	42	53	-	CO1	CO1
1109048	60 PETER ST, WAGGA WAGGA NSW 2650	58	53	52	42	45	-	-	CO1
1109074	12 STATION PL, WAGGA WAGGA NSW 2650	70	70	-	-	72	CO1	-	-
1109117	32-34 FLINDERS ST, TURVEY PARK NSW 2650	58	53	52	42	66	CO1	CO1	CO1, CO2, (RO,AO)*
1109216	19 STATION PL, WAGGA WAGGA NSW 2650	70	70	-	-	80	CO1	-	-
1109326	12 EURDEIN LANE, WAGGA WAGGA NSW 2650	58	53	52	42	44	-	-	CO1
1109342	8 EURDEIN LANE, WAGGA WAGGA NSW 2650	58	53	52	42	46	-	-	CO1
1109352	2 EURDEIN LANE, WAGGA WAGGA NSW 2650	58	53	52	42	45	-	-	CO1
1109373	33 BEAUTY POINT AV, TURVEY PARK NSW 2650	58	53	52	42	48	-	-	CO1
1109413	1 MORGAN ST, WAGGA WAGGA NSW 2650	60	60	60	45	49	-	-	CO1
1109416	76 TARCUTTA ST, WAGGA WAGGA NSW 2650	58	53	52	42	46	-	-	CO1
1109473	83 TARCUTTA ST, WAGGA WAGGA NSW 2650	58	53	52	42	45	-	-	CO1
1109541	2 DAY ST, WAGGA WAGGA NSW 2650	60	60	60	45	49	-	-	CO1
1109567	1 TARCUTTA ST, WAGGA WAGGA NSW 2650	58	53	52	42	50	-	-	CO1
1109580	7/14 DAY ST, WAGGA WAGGA NSW 2650	58	53	52	42	44	-	-	CO1
1109583	5/14 DAY ST, WAGGA WAGGA NSW 2650	58	53	52	42	43	-	-	CO1
1109588	3/14 DAY ST, WAGGA WAGGA NSW 2650	58	53	52	42	44	-	-	CO1
1109593	8/14 DAY ST, WAGGA WAGGA NSW 2650	58	53	52	42	44	-	-	CO1
1109594	1/14 DAY ST, WAGGA WAGGA NSW 2650	58	53	52	42	43	-	-	CO1
1110631	140 EDWARD ST, WAGGA WAGGA NSW 2650	55	55	-	-	70	CO1	-	-
1110632	140 EDWARD ST, WAGGA WAGGA NSW 2650	55	55	-	-	69	CO1	-	-
1110655	ERIN EARTH 1 KILDARE ST, TURVEY PARK NSW	55	55	55	-	63	CO1	CO1	-

DISCLAIMER: Address data within this document is based on external sources.
SLR Consulting Pty Ltd makes no warranty regarding the data's
accuracy or reliability for any purpose.

W.007 - Drainage Work

SLR ID	ADDRESS	NML Daytime	NML Daytime OOH	NML Evening	NML Night-time	Predicted Level LAeq(15min)	Additional Mitigation Daytime OOH	Additional Mitigation Evening *(>2 consecutive rest periods)	Additional Mitigation Night *(>2 consecutive sleep periods)
213029	TAFE RIVERINA INSTITUTE 65 MACLEAY ST, TUR	55	55	-	-	57	CO1	-	-
213233	4 COLEMAN ST, TURVEY PARK NSW 2650	58	53	52	42	56	CO1	-	-
213265	24 BEAUTY POINT AV, TURVEY PARK NSW 2650	58	53	52	42	57	CO1	-	-
213328	22 BEAUTY POINT AV, TURVEY PARK NSW 2650	58	53	52	42	57	CO1	-	-
213399	20 BEAUTY POINT AV, TURVEY PARK NSW 2650	58	53	52	42	54	CO1	-	-
213414	3 COLEMAN ST, TURVEY PARK NSW 2650	58	53	52	42	54	CO1	-	-
213423	1 COLEMAN ST, TURVEY PARK NSW 2650	58	53	52	42	57	CO1	-	-
213431	TAFE RIVERINA INSTITUTE 65 MACLEAY ST, TUR	55	55	-	-	57	CO1	-	-
213452	5 COLEMAN ST, TURVEY PARK NSW 2650	58	53	52	42	56	CO1	-	-
213458	7 COLEMAN ST, TURVEY PARK NSW 2650	58	53	52	42	55	CO1	-	-
213467	9 COLEMAN ST, TURVEY PARK NSW 2650	58	53	52	42	56	CO1	-	-
213489	Wagga Wagga High School	55	55	-	-	58	CO1	-	-
1111804	Wagga Wagga High School	55	55	-	-	57	CO1	-	-
213496	18 BEAUTY POINT AV, TURVEY PARK NSW 2650	58	53	52	42	58	CO1	-	-
213505	13 COLEMAN ST, TURVEY PARK NSW 2650	58	53	52	42	58	CO1	-	-
213519	2/11 COLEMAN ST, TURVEY PARK NSW 2650	58	53	52	42	59	CO1	-	-
1111710	1/11 COLEMAN ST, TURVEY PARK NSW 2650	58	53	52	42	59	CO1	-	-
213570	19 COLEMAN ST, TURVEY PARK NSW 2650	58	53	52	42	57	CO1	-	-
213607	16 BEAUTY POINT AV, TURVEY PARK NSW 2650	58	53	52	42	58	CO1	-	-
213609	14 YOUNG ST, TURVEY PARK NSW 2650	58	53	52	42	57	CO1	-	-
213610	61 FLINDERS ST, TURVEY PARK NSW 2650	58	53	52	42	58	CO1	-	-
213613	WAGGA WAGGA HIGH SCHOOL 36 COLEMAN ST	55	55	-	-	57	CO1	-	-
213643	60A FLINDERS ST, TURVEY PARK NSW 2650	58	53	52	42	58	CO1	-	-
213650	25 BEAUTY POINT AV, TURVEY PARK NSW 2650	58	53	52	42	55	CO1	-	-
213673	13 RICHARD ST, TURVEY PARK NSW 2650	58	53	52	42	59	CO1	-	-
213683	63 COLLINS ST, TURVEY PARK NSW 2650	58	53	52	42	59	CO1	-	-
213694	14 BEAUTY POINT AV, TURVEY PARK NSW 2650	58	53	52	42	58	CO1	-	-
213696	22 RICHARD ST, TURVEY PARK NSW 2650	58	53	52	42	57	CO1	-	-
213701	57 FLINDERS ST, TURVEY PARK NSW 2650	58	53	52	42	59	CO1	-	-
213705	58B FLINDERS ST, TURVEY PARK NSW 2650	58	53	52	42	61	CO1	-	-
213717	2 HILL ST, TURVEY PARK NSW 2650	58	53	52	42	57	CO1	-	-
213718	4 HILL ST, TURVEY PARK NSW 2650	58	53	52	42	55	CO1	-	-
213735	42 COLEMAN ST, TURVEY PARK NSW 2650	58	53	52	42	55	CO1	-	-
213746	48 COLEMAN ST, TURVEY PARK NSW 2650	58	53	52	42	54	CO1	-	-
213758	61 COLLINS ST, TURVEY PARK NSW 2650	58	53	52	42	59	CO1	-	-
213761	23 BEAUTY POINT AV, TURVEY PARK NSW 2650	58	53	52	42	55	CO1	-	-
213768	44 COLEMAN ST, TURVEY PARK NSW 2650	58	53	52	42	55	CO1	-	-
213777	56 FLINDERS ST, TURVEY PARK NSW 2650	58	53	52	42	59	CO1	-	-
213793	12 BEAUTY POINT AV, TURVEY PARK NSW 2650	58	53	52	42	55	CO1	-	-
213794	55 FLINDERS ST, TURVEY PARK NSW 2650	58	53	52	42	59	CO1	-	-
213795	10 HILL ST, TURVEY PARK NSW 2650	58	53	52	42	60	CO1	-	-
213800	60 COLLINS ST, TURVEY PARK NSW 2650	58	53	52	42	60	CO1	-	-
213801	12 HILL ST, TURVEY PARK NSW 2650	58	53	52	42	55	CO1	-	-
213810	23 COLEMAN ST, TURVEY PARK NSW 2650	58	53	52	42	56	CO1	-	-
213811	21 COLEMAN ST, TURVEY PARK NSW 2650	58	53	52	42	54	CO1	-	-
213821	59 COLLINS ST, TURVEY PARK NSW 2650	58	53	52	42	60	CO1	-	-
213822	14 HILL ST, TURVEY PARK NSW 2650	58	53	52	42	56	CO1	-	-
213828	29 COLEMAN ST, TURVEY PARK NSW 2650	58	53	52	42	56	CO1	-	-
213831	51-53 MACLEAY ST, TURVEY PARK NSW 2650	58	53	52	42	57	CO1	-	-
213841	54 FLINDERS ST, TURVEY PARK NSW 2650	58	53	52	42	59	CO1	-	-
213845	16 HILL ST, TURVEY PARK NSW 2650	58	53	52	42	57	CO1	-	-
213860	20 HILL ST, TURVEY PARK NSW 2650	58	53	52	42	61	CO1	-	-
213862	18 HILL ST, TURVEY PARK NSW 2650	58	53	52	42	55	CO1	-	-
213884	34 MACLEAY ST, TURVEY PARK NSW 2650	58	53	52	42	56	CO1	-	-
213885	57 COLLINS ST, TURVEY PARK NSW 2650	58	53	52	42	60	CO1	-	-
213886	51 FLINDERS ST, TURVEY PARK NSW 2650	58	53	52	42	61	CO1	-	-
213899	10 BEAUTY POINT AV, TURVEY PARK NSW 2650	58	53	52	42	57	CO1	-	-
213909	52 FLINDERS ST, TURVEY PARK NSW 2650	58	53	52	42	60	CO1	-	-
213915	22 HILL ST, TURVEY PARK NSW 2650	58	53	52	42	62	CO1	-	-
213917	24 HILL ST, TURVEY PARK NSW 2650	58	53	52	42	58	CO1	-	-
213918	49 MACLEAY ST, TURVEY PARK NSW 2650	58	53	52	42	57	CO1	-	-
213930	33 EDMONDSON ST, TURVEY PARK NSW 2650	58	53	52	42	55	CO1	-	-
213937	26 HILL ST, TURVEY PARK NSW 2650	58	53	52	42	58	CO1	-	-
213956	58 COLLINS ST, TURVEY PARK NSW 2650	58	53	52	42	60	CO1	-	-
213961	53 FLINDERS ST, TURVEY PARK NSW 2650	58	53	52	42	60	CO1	-	-
213966	28 HILL ST, TURVEY PARK NSW 2650	58	53	52	42	58	CO1	-	-
213968	55 COLLINS ST, TURVEY PARK NSW 2650	58	53	52	42	60	CO1	-	-
213969	8 BEAUTY POINT AV, TURVEY PARK NSW 2650	58	53	52	42	58	CO1	-	-
213970	32 MACLEAY ST, TURVEY PARK NSW 2650	58	53	52	42	58	CO1	-	-
213983	19 BEAUTY POINT AV, TURVEY PARK NSW 2650	58	53	52	42	54	CO1	-	-
213986	13 YOUNG ST, TURVEY PARK NSW 2650	58	53	52	42	61	CO1	-	-
213989	3 HILL ST, TURVEY PARK NSW 2650	58	53	52	42	59	CO1	-	-
213991	1 HILL ST, TURVEY PARK NSW 2650	58	53	52	42	60	CO1	-	-
213994	47 MACLEAY ST, TURVEY PARK NSW 2650	58	53	52	42	58	CO1	-	-
213995	50 FLINDERS ST, TURVEY PARK NSW 2650	58	53	52	42	60	CO1	-	-
214000	5 HILL ST, TURVEY PARK NSW 2650	58	53	52	42	59	CO1	-	-
214007	31 EDMONDSON ST, TURVEY PARK NSW 2650	58	53	52	42	57	CO1	-	-
214018	1/56 COLLINS ST, TURVEY PARK NSW 2650	58	53	52	42	58	CO1	-	-
214027	1/49 FLINDERS ST, TURVEY PARK NSW 2650	58	53	52	42	62	CO1	-	-
214029	30 MACLEAY ST, TURVEY PARK NSW 2650	58	53	52	42	57	CO1	-	-
214035	53 COLLINS ST, TURVEY PARK NSW 2650	58	53	52	42	61	CO1	-	-
214037	6 BEAUTY POINT AV, TURVEY PARK NSW 2650	58	53	52	42	59	CO1	-	-
214047	47 FLINDERS ST, TURVEY PARK NSW 2650	58	53	52	42	61	CO1	-	-
214053	48 FLINDERS ST, TURVEY PARK NSW 2650	58	53	52	42	61	CO1	-	-
214056	4 BEAUTY POINT AV, TURVEY PARK NSW 2650	58	53	52	42	62	CO1	-	-
214060	11 YOUNG ST, TURVEY PARK NSW 2650	58	53	52	42	62	CO1	-	-
214062	45 MACLEAY ST, TURVEY PARK NSW 2650	58	53	52	42	57	CO1	-	-
214068	7 HILL ST, TURVEY PARK NSW 2650	58	53	52	42	62	CO1	-	-
214075	29 EDMONDSON ST, TURVEY PARK NSW 2650	58	53	52	42	56	CO1	-	-
214087	9 HILL ST, TURVEY PARK NSW 2650	58	53	52	42	60	CO1	-	-
214092	54 COLLINS ST, TURVEY PARK NSW 2650	58	53	52	42	61	CO1	-	-
214100	13 HILL ST, TURVEY PARK NSW 2650	58	53	52	42	57	CO1	-	-
214102	51 COLLINS ST, TURVEY PARK NSW 2650	58	53	52	42	61	CO1	-	-
214106	11 HILL ST, TURVEY PARK NSW 2650	58	53	52	42	62	CO1	-	-
214111	28 MACLEAY ST, TURVEY PARK NSW 2650	58	53	52	42	57	CO1	-	-
214123	2 BEAUTY POINT AV, TURVEY PARK NSW 2650	58	53	52	42	65	CO1	-	-
214132	46 FLINDERS ST, TURVEY PARK NSW 2650	58	53	52	42	62	CO1	-	-
214134	9 YOUNG ST, TURVEY PARK NSW 2650	58	53	52	42	62	CO1	-	-
214135	17 HILL ST, TURVEY PARK NSW 2650	58	53	52	42	64	CO1	-	-
214146	15 HILL ST, TURVEY PARK NSW 2650	58	53	52	42	59	CO1	-	-
214154	27 EDMONDSON ST, TURVEY PARK NSW 2650	58	53	52	42	57	CO1	-	-
214156	43 MACLEAY ST, TURVEY PARK NSW 2650	58	53	52	42	60	CO1	-	-
214158	17 BEAUTY POINT AV, TURVEY PARK NSW 2650	58	53	52	42	55	CO1	-	-
214172	49 COLLINS ST, TURVEY PARK NSW 2650	58	53	52	42	62	CO1	-	-
214173	52 COLLINS ST, TURVEY PARK NSW 2650	58	53	52	42	57	CO1	-	-
214176	26 MACLEAY ST, TURVEY PARK NSW 2650	58	53	52	42	58	CO1	-	-
214200	44 FLINDERS ST, TURVEY PARK NSW 2650	58	53	52	42	62	CO1	-	-
214210	2 BURWOOD ST, TURVEY PARK NSW 2650	58	53	52	42	64	CO1	-	-
214213	4 BURWOOD ST, TURVEY PARK NSW 2650	58	53	52	42	59	CO1	-	-
214214	16 RICHARD ST, TURVEY PARK NSW 2650	58	53	52	42	63	CO1	-	-
214215	23 HILL ST, TURVEY PARK NSW 2650	58	53	52	42	59	CO1	-	-
214218	7 YOUNG ST, TURVEY PARK NSW 2650	58	53	52	42	63	CO1	-	-
214233	25 EDMONDSON ST, TURVEY PARK NSW 2650	58	53	52	42	55	CO1	-	-
214235	6 BURWOOD ST, TURVEY PARK NSW 2650	58	53	52	42	60	CO1	-	-
214241	25 HILL ST, TURVEY PARK NSW 2650	58	53	52	42	63	CO1	-	-

DISCLAIMER: Address data within this document is based on external sources.
SLR Consulting Pty Ltd makes no warranty regarding the data's accuracy or reliability for any purpose.

W.007 - Drainage Work

SLR ID	ADDRESS	NML Daytime	NML Daytime OOH	NML Evening	NML Night-time	Predicted Level LAeq(15min)	Additional Mitigation Daytime OOH	Additional Mitigation Evening *(>2 consecutive rest periods)	Additional Mitigation Night *(>2 consecutive sleep periods)
214254	50 COLLINS ST, TURVEY PARK NSW 2650	58	53	52	42	62	CO1	-	-
214255	47 COLLINS ST, TURVEY PARK NSW 2650	58	53	52	42	62	CO1	-	-
214258	41 MACLEAY ST, TURVEY PARK NSW 2650	58	53	52	42	61	CO1	-	-
214260	12 YOUNG ST, TURVEY PARK NSW 2650	58	53	52	42	62	CO1	-	-
214261	43 FLINDERS ST, TURVEY PARK NSW 2650	58	53	52	42	63	CO1	-	-
214264	24 MACLEAY ST, TURVEY PARK NSW 2650	58	53	52	42	59	CO1	-	-
214281	42 FLINDERS ST, TURVEY PARK NSW 2650	58	53	52	42	62	CO1	-	-
214287	11 BEAUTY POINT AV, TURVEY PARK NSW 2650	58	53	52	42	59	CO1	-	-
214294	14 RICHARD ST, TURVEY PARK NSW 2650	58	53	52	42	62	CO1	-	-
214297	5 YOUNG ST, TURVEY PARK NSW 2650	58	53	52	42	66	CO1	-	-
214307	23 EDMONDSON ST, TURVEY PARK NSW 2650	58	53	52	42	54	CO1	-	-
214317	11 RICHARD ST, TURVEY PARK NSW 2650	58	53	52	42	64	CO1	-	-
214320	39 MACLEAY ST, TURVEY PARK NSW 2650	58	53	52	42	61	CO1	-	-
214324	48 COLLINS ST, TURVEY PARK NSW 2650	58	53	52	42	64	CO1	-	-
214327	10 YOUNG ST, TURVEY PARK NSW 2650	58	53	52	42	63	CO1	-	-
214329	45 COLLINS ST, TURVEY PARK NSW 2650	58	53	52	42	63	CO1	-	-
214338	22 MACLEAY ST, TURVEY PARK NSW 2650	58	53	52	42	59	CO1	-	-
214348	41 FLINDERS ST, TURVEY PARK NSW 2650	58	53	52	42	64	CO1	-	-
214361	40 FLINDERS ST, TURVEY PARK NSW 2650	58	53	52	42	63	CO1	-	-
214362	12 RICHARD ST, TURVEY PARK NSW 2650	58	53	52	42	63	CO1	-	-
214367	5 BEAUTY POINT AV, TURVEY PARK NSW 2650	58	53	52	42	68	CO1	-	-
214373	21 EDMONDSON ST, TURVEY PARK NSW 2650	58	53	52	42	55	CO1	-	-
214377	9 BEAUTY POINT AV, TURVEY PARK NSW 2650	58	53	52	42	62	CO1	-	-
214384	7 BEAUTY POINT AV, TURVEY PARK NSW 2650	58	53	52	42	64	CO1	-	-
214395	9 RICHARD ST, TURVEY PARK NSW 2650	58	53	52	42	65	CO1	-	-
214398	8 YOUNG ST, TURVEY PARK NSW 2650	58	53	52	42	64	CO1	-	-
214399	43 COLLINS ST, TURVEY PARK NSW 2650	58	53	52	42	64	CO1	-	-
214407	37 MACLEAY ST, TURVEY PARK NSW 2650	58	53	52	42	62	CO1	-	-
214410	20 MACLEAY ST, TURVEY PARK NSW 2650	58	53	52	42	60	CO1	-	-
214417	44 COLLINS ST, TURVEY PARK NSW 2650	58	53	52	42	63	CO1	-	-
214427	37-39 FLINDERS ST, TURVEY PARK NSW 2650	58	53	52	42	65	CO1	-	-
214429	10 RICHARD ST, TURVEY PARK NSW 2650	58	53	52	42	65	CO1	-	-
214439	38 FLINDERS ST, TURVEY PARK NSW 2650	58	53	52	42	64	CO1	-	-
214442	3A BEAUTY POINT AV, TURVEY PARK NSW 2650	58	53	52	42	68	CO1	-	-
214443	19 EDMONDSON ST, TURVEY PARK NSW 2650	58	53	52	42	54	CO1	-	-
214459	41 COLLINS ST, TURVEY PARK NSW 2650	58	53	52	42	64	CO1	-	-
214465	7 RICHARD ST, TURVEY PARK NSW 2650	58	53	52	42	66	CO1	-	-
214479	6 YOUNG ST, TURVEY PARK NSW 2650	58	53	52	42	65	CO1	-	-
214481	1 BURWOOD ST, TURVEY PARK NSW 2650	58	53	52	42	66	CO1	-	-
214482	18 MACLEAY ST, TURVEY PARK NSW 2650	58	53	52	42	60	CO1	-	-
214487	35 MACLEAY ST, TURVEY PARK NSW 2650	58	53	52	42	63	CO1	-	-
214488	3 BURWOOD ST, TURVEY PARK NSW 2650	58	53	52	42	70	CO1, CO2	-	-
214493	3 YOUNG ST, TURVEY PARK NSW 2650	58	53	52	42	67	CO1	-	-
214504	5 BURWOOD ST, TURVEY PARK NSW 2650	58	53	52	42	64	CO1	-	-
214509	36 FLINDERS ST, TURVEY PARK NSW 2650	58	53	52	42	64	CO1	-	-
214512	42 COLLINS ST, TURVEY PARK NSW 2650	58	53	52	42	64	CO1	-	-
214513	8 RICHARD ST, TURVEY PARK NSW 2650	58	53	52	42	66	CO1	-	-
214515	35 FLINDERS ST, TURVEY PARK NSW 2650	58	53	52	42	65	CO1	-	-
214519	17 EDMONDSON ST, TURVEY PARK NSW 2650	58	53	52	42	56	CO1	-	-
214526	5 RICHARD ST, TURVEY PARK NSW 2650	58	53	52	42	67	CO1	-	-
214536	16 RAILWAY ST, TURVEY PARK NSW 2650	58	53	52	42	60	CO1	-	-
214539	4 YOUNG ST, TURVEY PARK NSW 2650	58	53	52	42	66	CO1	-	-
214549	16 MACLEAY ST, TURVEY PARK NSW 2650	58	53	52	42	61	CO1	-	-
214551	39 COLLINS ST, TURVEY PARK NSW 2650	58	53	52	42	65	CO1	-	-
214557	33 MACLEAY ST, TURVEY PARK NSW 2650	58	53	52	42	63	CO1	-	-
214562	1 YOUNG ST, TURVEY PARK NSW 2650	58	53	52	42	68	CO1	-	-
214563	20 RAILWAY ST, TURVEY PARK NSW 2650	58	53	52	42	63	CO1	-	-
214567	40 COLLINS ST, TURVEY PARK NSW 2650	58	53	52	42	65	CO1	-	-
214570	6 RICHARD ST, TURVEY PARK NSW 2650	58	53	52	42	67	CO1	-	-
214577	15 EDMONDSON ST, TURVEY PARK NSW 2650	58	53	52	42	55	CO1	-	-
214580	3/20 RAILWAY ST, TURVEY PARK NSW 2650	58	53	52	42	64	CO1	-	-
214585	3 RICHARD ST, TURVEY PARK NSW 2650	58	53	52	42	68	CO1	-	-
214599	22 RAILWAY ST, TURVEY PARK NSW 2650	58	53	52	42	67	CO1	-	-
214603	2 YOUNG ST, TURVEY PARK NSW 2650	58	53	52	42	67	CO1	-	-
214604	33 FLINDERS ST, TURVEY PARK NSW 2650	58	53	52	42	66	CO1	-	-
214612	14 MACLEAY ST, TURVEY PARK NSW 2650	58	53	52	42	62	CO1	-	-
214617	37 COLLINS ST, TURVEY PARK NSW 2650	58	53	52	42	65	CO1	-	-
214631	31 MACLEAY ST, TURVEY PARK NSW 2650	58	53	52	42	64	CO1	-	-
214634	38 COLLINS ST, TURVEY PARK NSW 2650	58	53	52	42	65	CO1	-	-
214645	13 EDMONDSON ST, TURVEY PARK NSW 2650	58	53	52	42	55	CO1	-	-
214651	24 RAILWAY ST, TURVEY PARK NSW 2650	58	53	52	42	67	CO1	-	-
214656	4 RICHARD ST, TURVEY PARK NSW 2650	58	53	52	42	70	CO1, CO2	-	-
214659	28 RAILWAY ST, TURVEY PARK NSW 2650	58	53	52	42	71	CO1, CO2	-	-
214665	1 RICHARD ST, TURVEY PARK NSW 2650	58	53	52	42	67	CO1	-	-
214669	40 RAILWAY ST, TURVEY PARK NSW 2650	58	53	52	42	73	CO1, CO2	-	-
214678	31 FLINDERS ST, TURVEY PARK NSW 2650	58	53	52	42	69	CO1, CO2	-	-
214680	26 RAILWAY ST, TURVEY PARK NSW 2650	58	53	52	42	68	CO1	-	-
214682	46 RAILWAY ST, TURVEY PARK NSW 2650	58	53	52	42	72	CO1, CO2	-	-
214686	38 RAILWAY ST, TURVEY PARK NSW 2650	58	53	52	42	73	CO1, CO2	-	-
214688	12 MACLEAY ST, TURVEY PARK NSW 2650	58	53	52	42	62	CO1	-	-
214689	35 COLLINS ST, TURVEY PARK NSW 2650	58	53	52	42	66	CO1	-	-
214690	42 RAILWAY ST, TURVEY PARK NSW 2650	58	53	52	42	72	CO1, CO2	-	-
214698	36 RAILWAY ST, TURVEY PARK NSW 2650	58	53	52	42	72	CO1, CO2	-	-
214701	44 RAILWAY ST, TURVEY PARK NSW 2650	58	53	52	42	71	CO1, CO2	-	-
214708	48 RAILWAY ST, TURVEY PARK NSW 2650	58	53	52	42	72	CO1, CO2	-	-
214714	30 FLINDERS ST, TURVEY PARK NSW 2650	58	53	52	42	67	CO1	-	-
214717	11 EDMONDSON ST, TURVEY PARK NSW 2650	58	53	52	42	55	CO1	-	-
214720	29 MACLEAY ST, TURVEY PARK NSW 2650	58	53	52	42	65	CO1	-	-
214727	3/36 COLLINS ST, TURVEY PARK NSW 2650	58	53	52	42	59	CO1	-	-
1111585	5/36 COLLINS ST, TURVEY PARK NSW 2650	58	53	52	42	56	CO1	-	-
1111586	6/36 COLLINS ST, TURVEY PARK NSW 2650	58	53	52	42	54	CO1	-	-
1111587	6/36 COLLINS ST, TURVEY PARK NSW 2650	58	53	52	42	55	CO1	-	-
1111588	36 COLLINS ST, TURVEY PARK NSW 2650	58	53	52	42	68	CO1	-	-
214728	2 RICHARD ST, TURVEY PARK NSW 2650	58	53	52	42	70	CO1, CO2	-	-
214730	50 RAILWAY ST, TURVEY PARK NSW 2650	58	53	52	42	72	CO1, CO2	-	-
214736	52 RAILWAY ST, TURVEY PARK NSW 2650	58	53	52	42	73	CO1, CO2	-	-
214747	10 MACLEAY ST, TURVEY PARK NSW 2650	58	53	52	42	63	CO1	-	-
214748	29 FLINDERS ST, TURVEY PARK NSW 2650	58	53	52	42	70	CO1, CO2	-	-
214754	31 COLLINS ST, TURVEY PARK NSW 2650	58	53	52	42	67	CO1	-	-
214768	56 RAILWAY ST, TURVEY PARK NSW 2650	58	53	52	42	73	CO1, CO2	-	-
214778	9 EDMONDSON ST, TURVEY PARK NSW 2650	58	53	52	42	59	CO1	-	-
214781	54 RAILWAY ST, TURVEY PARK NSW 2650	58	53	52	42	72	CO1, CO2	-	-
214782	28 FLINDERS ST, TURVEY PARK NSW 2650	58	53	52	42	68	CO1	-	-
214789	58 RAILWAY ST, TURVEY PARK NSW 2650	58	53	52	42	74	CO1, CO2	-	-
214791	33 COLLINS ST, TURVEY PARK NSW 2650	58	53	52	42	68	CO1	-	-
214793	8 MACLEAY ST, TURVEY PARK NSW 2650	58	53	52	42	64	CO1	-	-
214794	27 MACLEAY ST, TURVEY PARK NSW 2650	58	53	52	42	65	CO1	-	-
214818	60 RAILWAY ST, TURVEY PARK NSW 2650	58	53	52	42	72	CO1, CO2	-	-
214826	27 FLINDERS ST, TURVEY PARK NSW 2650	58	53	52	42	69	CO1, CO2	-	-
214829	32 COLLINS ST, TURVEY PARK NSW 2650	58	53	52	42	68	CO1	-	-
214831	62 RAILWAY ST, TURVEY PARK NSW 2650	58	53	52	42	72	CO1, CO2	-	-
214847	7 EDMONDSON ST, TURVEY PARK NSW 2650	58	53	52	42	60	CO1	-	-
214850	29 COLLINS ST, TURVEY PARK NSW 2650	58	53	52	42	68	CO1	-	-
214853	26 FLINDERS ST, TURVEY PARK NSW 2650	58	53	52	42	68	CO1	-	-
214865	6 MACLEAY ST, TURVEY PARK NSW 2650	58	53	52	42	64	CO1	-	-
214873	66 RAILWAY ST, TURVEY PARK NSW 2650	58	53	52	42	74	CO1, CO2	-	-
214874	68 RAILWAY ST, TURVEY PARK NSW 2650	58	53	52	42	74	CO1, CO2	-	-

DISCLAIMER: Address data within this document is based on external sources.
SLR Consulting Pty Ltd makes no warranty regarding the data's accuracy or reliability for any purpose.

W.007 - Drainage Work

SLR ID	ADDRESS	NML Daytime	NML Daytime OOH	NML Evening	NML Night-time	Predicted Level LAeq(15min)	Additional Mitigation Daytime OOH	Additional Mitigation Evening *(>2 consecutive rest periods)	Additional Mitigation Night *(>2 consecutive sleep periods)
214880	27 COLLINS ST, TURVEY PARK NSW 2650	58	53	52	42	69	CO1, CO2	-	-
214901	25 MACLEAY ST, TURVEY PARK NSW 2650	58	53	52	42	68	CO1	-	-
214904	5 EDMONDSON ST, TURVEY PARK NSW 2650	58	53	52	42	61	CO1	-	-
214911	72 RAILWAY ST, TURVEY PARK NSW 2650	58	53	52	42	74	CO1, CO2	-	-
214915	23 FLINDERS ST, TURVEY PARK NSW 2650	58	53	52	42	72	CO1, CO2	-	-
214920	30 COLLINS ST, TURVEY PARK NSW 2650	58	53	52	42	69	CO1, CO2	-	-
214921	1 KINDRA LANE, TURVEY PARK NSW 2650	58	53	52	42	62	CO1	-	-
214926	4 MACLEAY ST, TURVEY PARK NSW 2650	58	53	52	42	65	CO1	-	-
214934	25 COLLINS ST, TURVEY PARK NSW 2650	58	53	52	42	70	CO1, CO2	-	-
214939	23 MACLEAY ST, TURVEY PARK NSW 2650	58	53	52	42	63	CO1	-	-
214959	3 EDMONDSON ST, TURVEY PARK NSW 2650	58	53	52	42	60	CO1	-	-
214961	74 RAILWAY ST, TURVEY PARK NSW 2650	58	53	52	42	73	CO1, CO2	-	-
214975	21 FLINDERS ST, TURVEY PARK NSW 2650	58	53	52	42	75	CO1, CO2	-	-
214981	23 MACLEAY ST, TURVEY PARK NSW 2650	58	53	52	42	67	CO1	-	-
214984	23 COLLINS ST, TURVEY PARK NSW 2650	58	53	52	42	71	CO1, CO2	-	-
214990	2 MACLEAY ST, TURVEY PARK NSW 2650	58	53	52	42	67	CO1	-	-
215001	76 RAILWAY ST, TURVEY PARK NSW 2650	58	53	52	42	74	CO1, CO2	-	-
215023	1 EDMONDSON ST, TURVEY PARK NSW 2650	58	53	52	42	62	CO1	-	-
215024	19 STATION PL, WAGGA WAGGA NSW 2650	70	70	-	-	83	CO1	-	-
215032	3/21 COLLINS ST, TURVEY PARK NSW 2650	58	53	52	42	74	CO1, CO2	-	-
1111752	1 KILDARE ST, TURVEY PARK NSW 2650	58	53	52	42	67	CO1	-	-
1111758	1 KILDARE ST, TURVEY PARK NSW 2650	58	53	52	42	65	CO1	-	-
1111748	1 KILDARE ST, TURVEY PARK NSW 2650	58	53	52	42	66	CO1	-	-
215072	82 RAILWAY ST, TURVEY PARK NSW 2650	58	53	52	42	73	CO1, CO2	-	-
215077	80 RAILWAY ST, TURVEY PARK NSW 2650	58	53	52	42	74	CO1, CO2	-	-
215078	84 RAILWAY ST, TURVEY PARK NSW 2650	58	53	52	42	73	CO1, CO2	-	-
215108	86 RAILWAY ST, TURVEY PARK NSW 2650	58	53	52	42	73	CO1, CO2	-	-
215126	88 RAILWAY ST, TURVEY PARK NSW 2650	58	53	52	42	73	CO1, CO2	-	-
215132	90 RAILWAY ST, TURVEY PARK NSW 2650	58	53	52	42	74	CO1, CO2	-	-
215151	94 RAILWAY ST, TURVEY PARK NSW 2650	58	53	52	42	75	CO1, CO2	-	-
215160	92 RAILWAY ST, TURVEY PARK NSW 2650	58	53	52	42	75	CO1, CO2	-	-
215161	96 RAILWAY ST, TURVEY PARK NSW 2650	58	53	52	42	73	CO1, CO2	-	-
215163	1 ERIN ST, TURVEY PARK NSW 2650	58	53	52	42	73	CO1, CO2	-	-
215180	3 ERIN ST, TURVEY PARK NSW 2650	58	53	52	42	73	CO1, CO2	-	-
215190	5 ERIN ST, TURVEY PARK NSW 2650	58	53	52	42	73	CO1, CO2	-	-
215201	7 ERIN ST, TURVEY PARK NSW 2650	58	53	52	42	75	CO1, CO2	-	-
215216	9 ERIN ST, TURVEY PARK NSW 2650	58	53	52	42	73	CO1, CO2	-	-
215219	11 ERIN ST, TURVEY PARK NSW 2650	58	53	52	42	71	CO1, CO2	-	-
215334	19 STATION PL, WAGGA WAGGA NSW 2650	70	70	-	-	89	CO1, CO2	-	-
215372	24-26 EDWARD ST, WAGGA WAGGA NSW 2650	70	70	-	-	72	CO1	-	-
215374	28 EDWARD ST, WAGGA WAGGA NSW 2650	70	70	-	-	72	CO1	-	-
215410	COUNTRYLINK TRAVEL CENTRE 20 STATION PL,	70	70	-	-	86	CO1, CO2	-	-
215420	19 STATION PL, WAGGA WAGGA NSW 2650	70	70	-	-	92	CO1, CO2	-	-
215431	19 STATION PL, WAGGA WAGGA NSW 2650	70	70	-	-	84	CO1	-	-
215504	ERIN EARTH 1 KILDARE ST, TURVEY PARK NSW	55	55	-	-	57	CO1	-	-
215551	14 STATION PL, WAGGA WAGGA NSW 2650	58	53	52	42	76	CO1, CO2	-	-
215575	18 STATION PL, WAGGA WAGGA NSW 2650	70	70	-	-	78	CO1	-	-
215586	17 STATION PL, WAGGA WAGGA NSW 2650	70	70	-	-	71	CO1	-	-
215590	96 EDWARD ST, WAGGA WAGGA NSW 2650	70	70	-	-	73	CO1	-	-
215689	6 STATION PL, WAGGA WAGGA NSW 2650	45	45	-	-	66	CO1, CO2	-	-
215708	2 DONNELLY AV, WAGGA WAGGA NSW 2650	58	53	52	42	70	CO1, CO2	-	-
215717	BUILDING 3 UNIT 105 1 FLINDERS ST, WAGGA WA	58	53	52	42	58	CO1	-	-
1111589	BUILDING 1 UNIT 102 1 FLINDERS ST, WAGGA WA	58	53	52	42	65	CO1	-	-
215724	4 DONNELLY AV, WAGGA WAGGA NSW 2650	58	53	52	42	69	CO1, CO2	-	-
215725	6 DONNELLY AV, WAGGA WAGGA NSW 2650	58	53	52	42	67	CO1	-	-
215731	8 DONNELLY AV, WAGGA WAGGA NSW 2650	58	53	52	42	66	CO1	-	-
215746	12 DONNELLY AV, WAGGA WAGGA NSW 2650	58	53	52	42	64	CO1	-	-
215749	22 BROOKONG AV, WAGGA WAGGA NSW 2650	58	53	52	42	54	CO1	-	-
215750	10 DONNELLY AV, WAGGA WAGGA NSW 2650	58	53	52	42	65	CO1	-	-
215760	2-4 STATION PL, WAGGA WAGGA NSW 2650	45	45	-	-	64	CO1, CO2	-	-
215794	1 FLINDERS ST, WAGGA WAGGA NSW 2650	58	53	52	42	60	CO1	-	-
215799	2 LITTLE BEST ST, WAGGA WAGGA NSW 2650	58	53	52	42	65	CO1	-	-
215846	4 LITTLE BEST ST, WAGGA WAGGA NSW 2650	58	53	52	42	65	CO1	-	-
215874	188 EDWARD ST, WAGGA WAGGA NSW 2650	58	53	52	42	58	CO1	-	-
215892	6 LITTLE BEST ST, WAGGA WAGGA NSW 2650	58	53	52	42	65	CO1	-	-
215908	3 FOX ST, WAGGA WAGGA NSW 2650	58	53	52	42	54	CO1	-	-
215925	140 EDWARD ST, WAGGA WAGGA NSW 2650	55	55	-	-	70	CO1	-	-
1111767	140 EDWARD ST, WAGGA WAGGA NSW 2650	55	55	-	-	70	CO1	-	-
215933	8 LITTLE BEST ST, WAGGA WAGGA NSW 2650	58	53	52	42	65	CO1	-	-
216060	156 EDWARD ST, WAGGA WAGGA NSW 2650	58	53	52	42	65	CO1	-	-
216085	158 EDWARD ST, WAGGA WAGGA NSW 2650	58	53	52	42	60	CO1	-	-
216094	160 EDWARD ST, WAGGA WAGGA NSW 2650	58	53	52	42	56	CO1	-	-
216181	2 PETER ST, WAGGA WAGGA NSW 2650	58	53	52	42	61	CO1	-	-
216186	127 EDWARD ST, WAGGA WAGGA NSW 2650	60	60	60	45	64	CO1	-	-
216226	4 PETER ST, WAGGA WAGGA NSW 2650	58	53	52	42	62	CO1	-	-
216281	133 EDWARD ST, WAGGA WAGGA NSW 2650	58	53	52	42	55	CO1	-	-
216284	6 PETER ST, WAGGA WAGGA NSW 2650	58	53	52	42	57	CO1	-	-
216298	153 EDWARD ST, WAGGA WAGGA NSW 2650	58	53	52	42	61	CO1	-	-
216315	8 PETER ST, WAGGA WAGGA NSW 2650	58	53	52	42	57	CO1	-	-
216323	157 EDWARD ST, WAGGA WAGGA NSW 2650	58	53	52	42	61	CO1	-	-
216333	161 EDWARD ST, WAGGA WAGGA NSW 2650	58	53	52	42	54	CO1	-	-
216360	163 EDWARD ST, WAGGA WAGGA NSW 2650	58	53	52	42	54	CO1	-	-
216378	10 PETER ST, WAGGA WAGGA NSW 2650	58	53	52	42	57	CO1	-	-
216401	WOMBOY 5/165 EDWARD ST, WAGGA WAGGA NS	58	53	52	42	58	CO1	-	-
216404	8 BEST ST, WAGGA WAGGA NSW 2650	58	53	52	42	62	CO1	-	-
216433	9 BEST ST, WAGGA WAGGA NSW 2650	58	53	52	42	54	CO1	-	-
216437	12 PETER ST, WAGGA WAGGA NSW 2650	58	53	52	42	59	CO1	-	-
216520	7 FOX ST, WAGGA WAGGA NSW 2650	58	53	52	42	54	CO1	-	-
216521	2/4-6 THORNE ST, WAGGA WAGGA NSW 2650	58	53	52	42	54	CO1	-	-
216540	14 BEST ST, WAGGA WAGGA NSW 2650	58	53	52	42	56	CO1	-	-
216561	20 PETER ST, WAGGA WAGGA NSW 2650	58	53	52	42	57	CO1	-	-
216585	16 BEST ST, WAGGA WAGGA NSW 2650	58	53	52	42	58	CO1	-	-
216626	22 PETER ST, WAGGA WAGGA NSW 2650	58	53	52	42	58	CO1	-	-
216643	18 BEST ST, WAGGA WAGGA NSW 2650	58	53	52	42	58	CO1	-	-
216678	24 PETER ST, WAGGA WAGGA NSW 2650	58	53	52	42	57	CO1	-	-
216700	20 BEST ST, WAGGA WAGGA NSW 2650	58	53	52	42	57	CO1	-	-
216721	13 FOX ST, WAGGA WAGGA NSW 2650	58	53	52	42	54	CO1	-	-
216729	26 PETER ST, WAGGA WAGGA NSW 2650	58	53	52	42	59	CO1	-	-
216775	28 PETER ST, WAGGA WAGGA NSW 2650	58	53	52	42	57	CO1	-	-
216781	24 BEST ST, WAGGA WAGGA NSW 2650	58	53	52	42	56	CO1	-	-
216846	26 BEST ST, WAGGA WAGGA NSW 2650	58	53	52	42	56	CO1	-	-
216926	28 BEST ST, WAGGA WAGGA NSW 2650	58	53	52	42	56	CO1	-	-
216934	32 PETER ST, WAGGA WAGGA NSW 2650	58	53	52	42	57	CO1	-	-
216985	30 BEST ST, WAGGA WAGGA NSW 2650	58	53	52	42	55	CO1	-	-
217038	32 BEST ST, WAGGA WAGGA NSW 2650	58	53	52	42	55	CO1	-	-
217118	40 PETER ST, WAGGA WAGGA NSW 2650	58	53	52	42	57	CO1	-	-
217154	36 BEST ST, WAGGA WAGGA NSW 2650	58	53	52	42	54	CO1	-	-
217206	7/7 BLAKE ST, WAGGA WAGGA NSW 2650	58	53	52	42	54	CO1	-	-
217244	42 PETER ST, WAGGA WAGGA NSW 2650	58	53	52	42	57	CO1	-	-
217271	42 BEST ST, WAGGA WAGGA NSW 2650	58	53	52	42	56	CO1	-	-
217391	50 PETER ST, WAGGA WAGGA NSW 2650	58	53	52	42	55	CO1	-	-
218007	7 FORSYTH ST, WAGGA WAGGA NSW 2650	45	45	-	-	47	CO1	-	-
1000908	40 EDWARD ST, WAGGA WAGGA NSW 2650	70	70	-	-	72	CO1	-	-
1108869	ERIN EARTH 1 KILDARE ST, TURVEY PARK NSW	55	55	-	-	65	CO1	-	-
1108972	TAFE RIVERINA INSTITUTE 65 MACLEAY ST, TUR	55	55	-	-	56	CO1	-	-
1109034	2/56 COLLINS ST, TURVEY PARK NSW 2650	58	53	52	42	54	CO1	-	-
1109074	12 STATION PL, WAGGA WAGGA NSW 2650	70	70	-	-	72	CO1	-	-

DISCLAIMER: Address data within this document is based on external sources.
SLR Consulting Pty Ltd makes no warranty regarding the data's accuracy or reliability for any purpose.

W.007 - Drainage Work

SLR ID	ADDRESS	NML Daytime	NML Daytime OOH	NML Evening	NML Night-time	Predicted Level LAeq(15min)	Additional Mitigation Daytime OOH	Additional Mitigation Evening *(>2 consecutive rest periods)	Additional Mitigation Night *(>2 consecutive sleep periods)
1109117	32-34 FLINDERS ST, TURVEY PARK NSW 2650	58	53	52	42	66	CO1	-	-
1109216	19 STATION PL, WAGGA WAGGA NSW 2650	70	70	-	-	82	CO1	-	-
1110631	140 EDWARD ST, WAGGA WAGGA NSW 2650	55	55	-	-	70	CO1	-	-
1110632	140 EDWARD ST, WAGGA WAGGA NSW 2650	55	55	-	-	69	CO1	-	-
1110655	ERIN EARTH 1 KILDARE ST, TURVEY PARK NSW 2	55	55	55	-	61	CO1	-	-

DISCLAIMER: Address data within this document is based on external sources.
SLR Consulting Pty Ltd makes no warranty regarding the data's
accuracy or reliability for any purpose.

W.008 - Signalling Work

SLR ID	ADDRESS	NML Daytime	NML Daytime OOH	NML Evening	NML Night-time	Predicted Level LAeq(15min)	Additional Mitigation Daytime OOH	Additional Mitigation Evening *(>2 consecutive rest periods)	Additional Mitigation Night *(>2 consecutive sleep periods)
213223	35 BEAUTY POINT AV, TURVEY PARK NSW 2650	58	53	52	42	46	-	-	CO1
213233	4 COLEMAN ST, TURVEY PARK NSW 2650	58	53	52	42	49	-	-	CO1
213265	24 BEAUTY POINT AV, TURVEY PARK NSW 2650	58	53	52	42	51	-	-	CO1
213328	22 BEAUTY POINT AV, TURVEY PARK NSW 2650	58	53	52	42	50	-	-	CO1
213371	31 BEAUTY POINT AV, TURVEY PARK NSW 2650	58	53	52	42	45	-	-	CO1
213399	20 BEAUTY POINT AV, TURVEY PARK NSW 2650	58	53	52	42	49	-	-	CO1
213423	1 COLEMAN ST, TURVEY PARK NSW 2650	58	53	52	42	46	-	-	CO1
213433	29 BEAUTY POINT AV, TURVEY PARK NSW 2650	58	53	52	42	45	-	-	CO1
213452	5 COLEMAN ST, TURVEY PARK NSW 2650	58	53	52	42	48	-	-	CO1
213458	7 COLEMAN ST, TURVEY PARK NSW 2650	58	53	52	42	48	-	-	CO1
213467	9 COLEMAN ST, TURVEY PARK NSW 2650	58	53	52	42	46	-	-	CO1
213496	18 BEAUTY POINT AV, TURVEY PARK NSW 2650	58	53	52	42	52	-	-	CO1
213505	13 COLEMAN ST, TURVEY PARK NSW 2650	58	53	52	42	51	-	-	CO1
213519	2/11 COLEMAN ST, TURVEY PARK NSW 2650	58	53	52	42	52	-	-	CO1
1111710	1/11 COLEMAN ST, TURVEY PARK NSW 2650	58	53	52	42	52	-	-	CO1
213531	27 BEAUTY POINT AV, TURVEY PARK NSW 2650	58	53	52	42	44	-	-	CO1
213533	15 COLEMAN ST, TURVEY PARK NSW 2650	58	53	52	42	45	-	-	CO1
213570	19 COLEMAN ST, TURVEY PARK NSW 2650	58	53	52	42	44	-	-	CO1
213607	16 BEAUTY POINT AV, TURVEY PARK NSW 2650	58	53	52	42	52	-	-	CO1
213609	14 YOUNG ST, TURVEY PARK NSW 2650	58	53	52	42	49	-	-	CO1
213634	2/19A COLEMAN ST, TURVEY PARK NSW 2650	58	53	52	42	43	-	-	CO1
213650	25 BEAUTY POINT AV, TURVEY PARK NSW 2650	58	53	52	42	47	-	-	CO1
213673	13 RICHARD ST, TURVEY PARK NSW 2650	58	53	52	42	52	-	-	CO1
213694	14 BEAUTY POINT AV, TURVEY PARK NSW 2650	58	53	52	42	52	-	-	CO1
213696	22 RICHARD ST, TURVEY PARK NSW 2650	58	53	52	42	50	-	-	CO1
213701	57 FLINDERS ST, TURVEY PARK NSW 2650	58	53	52	42	44	-	-	CO1
213717	2 HILL ST, TURVEY PARK NSW 2650	58	53	52	42	49	-	-	CO1
213718	4 HILL ST, TURVEY PARK NSW 2650	58	53	52	42	48	-	-	CO1
213743	20 RICHARD ST, TURVEY PARK NSW 2650	58	53	52	42	45	-	-	CO1
213761	23 BEAUTY POINT AV, TURVEY PARK NSW 2650	58	53	52	42	51	-	-	CO1
213793	12 BEAUTY POINT AV, TURVEY PARK NSW 2650	58	53	52	42	48	-	-	CO1
213795	10 HILL ST, TURVEY PARK NSW 2650	58	53	52	42	48	-	-	CO1
213800	60 COLLINS ST, TURVEY PARK NSW 2650	58	53	52	42	45	-	-	CO1
213801	12 HILL ST, TURVEY PARK NSW 2650	58	53	52	42	46	-	-	CO1
213810	23 COLEMAN ST, TURVEY PARK NSW 2650	58	53	52	42	44	-	-	CO1
213822	14 HILL ST, TURVEY PARK NSW 2650	58	53	52	42	49	-	-	CO1
213828	29 COLEMAN ST, TURVEY PARK NSW 2650	58	53	52	42	45	-	-	CO1
213841	54 FLINDERS ST, TURVEY PARK NSW 2650	58	53	52	42	43	-	-	CO1
213845	16 HILL ST, TURVEY PARK NSW 2650	58	53	52	42	50	-	-	CO1
213860	20 HILL ST, TURVEY PARK NSW 2650	58	53	52	42	54	CO1	CO1	CO1
213862	18 HILL ST, TURVEY PARK NSW 2650	58	53	52	42	46	-	-	CO1
213874	21 BEAUTY POINT AV, TURVEY PARK NSW 2650	58	53	52	42	47	-	-	CO1
213899	10 BEAUTY POINT AV, TURVEY PARK NSW 2650	58	53	52	42	47	-	-	CO1
213909	52 FLINDERS ST, TURVEY PARK NSW 2650	58	53	52	42	44	-	-	CO1
213915	22 HILL ST, TURVEY PARK NSW 2650	58	53	52	42	54	CO1	CO1	CO1
213917	24 HILL ST, TURVEY PARK NSW 2650	58	53	52	42	48	-	-	CO1
213918	49 MACLEAY ST, TURVEY PARK NSW 2650	58	53	52	42	44	-	-	CO1
213937	26 HILL ST, TURVEY PARK NSW 2650	58	53	52	42	47	-	-	CO1
213966	28 HILL ST, TURVEY PARK NSW 2650	58	53	52	42	48	-	-	CO1
213969	8 BEAUTY POINT AV, TURVEY PARK NSW 2650	58	53	52	42	51	-	-	CO1
213983	19 BEAUTY POINT AV, TURVEY PARK NSW 2650	58	53	52	42	46	-	-	CO1
213986	13 YOUNG ST, TURVEY PARK NSW 2650	58	53	52	42	50	-	-	CO1
213989	3 HILL ST, TURVEY PARK NSW 2650	58	53	52	42	52	-	-	CO1
213991	1 HILL ST, TURVEY PARK NSW 2650	58	53	52	42	53	-	CO1	CO1
213995	50 FLINDERS ST, TURVEY PARK NSW 2650	58	53	52	42	43	-	-	CO1
214000	5 HILL ST, TURVEY PARK NSW 2650	58	53	52	42	52	-	-	CO1
214027	1/49 FLINDERS ST, TURVEY PARK NSW 2650	58	53	52	42	48	-	-	CO1
214037	6 BEAUTY POINT AV, TURVEY PARK NSW 2650	58	53	52	42	52	-	-	CO1
214047	47 FLINDERS ST, TURVEY PARK NSW 2650	58	53	52	42	44	-	-	CO1
214053	48 FLINDERS ST, TURVEY PARK NSW 2650	58	53	52	42	43	-	-	CO1
214056	4 BEAUTY POINT AV, TURVEY PARK NSW 2650	58	53	52	42	55	CO1	CO1	CO1
214060	11 YOUNG ST, TURVEY PARK NSW 2650	58	53	52	42	52	-	-	CO1
214068	7 HILL ST, TURVEY PARK NSW 2650	58	53	52	42	50	-	-	CO1
214087	9 HILL ST, TURVEY PARK NSW 2650	58	53	52	42	51	-	-	CO1
214100	13 HILL ST, TURVEY PARK NSW 2650	58	53	52	42	51	-	-	CO1
214106	11 HILL ST, TURVEY PARK NSW 2650	58	53	52	42	53	-	CO1	CO1
214123	2 BEAUTY POINT AV, TURVEY PARK NSW 2650	58	53	52	42	53	-	CO1	CO1
214132	46 FLINDERS ST, TURVEY PARK NSW 2650	58	53	52	42	44	-	-	CO1
214134	9 YOUNG ST, TURVEY PARK NSW 2650	58	53	52	42	51	-	-	CO1
214135	17 HILL ST, TURVEY PARK NSW 2650	58	53	52	42	57	CO1	CO1	CO1
214140	18 RICHARD ST, TURVEY PARK NSW 2650	58	53	52	42	45	-	-	CO1
214146	15 HILL ST, TURVEY PARK NSW 2650	58	53	52	42	52	-	-	CO1
214156	43 MACLEAY ST, TURVEY PARK NSW 2650	58	53	52	42	43	-	-	CO1
214200	44 FLINDERS ST, TURVEY PARK NSW 2650	58	53	52	42	44	-	-	CO1
214210	2 BURWOOD ST, TURVEY PARK NSW 2650	58	53	52	42	54	CO1	CO1	CO1
214213	4 BURWOOD ST, TURVEY PARK NSW 2650	58	53	52	42	50	-	-	CO1
214214	16 RICHARD ST, TURVEY PARK NSW 2650	58	53	52	42	56	CO1	CO1	CO1
214215	23 HILL ST, TURVEY PARK NSW 2650	58	53	52	42	50	-	-	CO1
214218	7 YOUNG ST, TURVEY PARK NSW 2650	58	53	52	42	51	-	-	CO1
214235	6 BURWOOD ST, TURVEY PARK NSW 2650	58	53	52	42	53	-	CO1	CO1
214241	25 HILL ST, TURVEY PARK NSW 2650	58	53	52	42	53	-	CO1	CO1
214255	47 COLLINS ST, TURVEY PARK NSW 2650	58	53	52	42	43	-	-	CO1
214260	12 YOUNG ST, TURVEY PARK NSW 2650	58	53	52	42	43	-	-	CO1
214261	43 FLINDERS ST, TURVEY PARK NSW 2650	58	53	52	42	43	-	-	CO1
214281	42 FLINDERS ST, TURVEY PARK NSW 2650	58	53	52	42	45	-	-	CO1
214287	11 BEAUTY POINT AV, TURVEY PARK NSW 2650	58	53	52	42	43	-	-	CO1
214294	14 RICHARD ST, TURVEY PARK NSW 2650	58	53	52	42	57	CO1	CO1	CO1
214297	5 YOUNG ST, TURVEY PARK NSW 2650	58	53	52	42	52	-	-	CO1
214317	11 RICHARD ST, TURVEY PARK NSW 2650	58	53	52	42	58	CO1	CO1	CO1, CO2, (RO,AO)*
214327	10 YOUNG ST, TURVEY PARK NSW 2650	58	53	52	42	52	-	-	CO1
214329	45 COLLINS ST, TURVEY PARK NSW 2650	58	53	52	42	44	-	-	CO1
214348	41 FLINDERS ST, TURVEY PARK NSW 2650	58	53	52	42	47	-	-	CO1
214361	40 FLINDERS ST, TURVEY PARK NSW 2650	58	53	52	42	45	-	-	CO1
214362	12 RICHARD ST, TURVEY PARK NSW 2650	58	53	52	42	55	CO1	CO1	CO1
214367	5 BEAUTY POINT AV, TURVEY PARK NSW 2650	58	53	52	42	53	-	CO1	CO1
214377	9 BEAUTY POINT AV, TURVEY PARK NSW 2650	58	53	52	42	50	-	-	CO1
214384	7 BEAUTY POINT AV, TURVEY PARK NSW 2650	58	53	52	42	47	-	-	CO1
214395	9 RICHARD ST, TURVEY PARK NSW 2650	58	53	52	42	58	CO1	CO1	CO1, CO2, (RO,AO)*
214398	8 YOUNG ST, TURVEY PARK NSW 2650	58	53	52	42	51	-	-	CO1
214399	43 COLLINS ST, TURVEY PARK NSW 2650	58	53	52	42	45	-	-	CO1
214427	37-39 FLINDERS ST, TURVEY PARK NSW 2650	58	53	52	42	52	-	-	CO1
214429	10 RICHARD ST, TURVEY PARK NSW 2650	58	53	52	42	58	CO1	CO1	CO1, CO2, (RO,AO)*
214439	38 FLINDERS ST, TURVEY PARK NSW 2650	58	53	52	42	46	-	-	CO1
214442	3A BEAUTY POINT AV, TURVEY PARK NSW 2650	58	53	52	42	55	CO1	CO1	CO1
214465	7 RICHARD ST, TURVEY PARK NSW 2650	58	53	52	42	59	CO1	CO1	CO1, CO2, (RO,AO)*
214479	6 YOUNG ST, TURVEY PARK NSW 2650	58	53	52	42	55	CO1	CO1	CO1
214481	1 BURWOOD ST, TURVEY PARK NSW 2650	58	53	52	42	53	-	CO1	CO1
214488	3 BURWOOD ST, TURVEY PARK NSW 2650	58	53	52	42	58	CO1	CO1	CO1, CO2, (RO,AO)*
214493	3 YOUNG ST, TURVEY PARK NSW 2650	58	53	52	42	54	CO1	CO1	CO1
214504	5 BURWOOD ST, TURVEY PARK NSW 2650	58	53	52	42	56	CO1	CO1	CO1
214509	36 FLINDERS ST, TURVEY PARK NSW 2650	58	53	52	42	46	-	-	CO1
214513	8 RICHARD ST, TURVEY PARK NSW 2650	58	53	52	42	60	CO1	CO1	CO1, CO2, (RO,AO)*
214515	35 FLINDERS ST, TURVEY PARK NSW 2650	58	53	52	42	51	-	-	CO1
214526	5 RICHARD ST, TURVEY PARK NSW 2650	58	53	52	42	59	CO1	CO1	CO1, CO2, (RO,AO)*
214539	4 YOUNG ST, TURVEY PARK NSW 2650	58	53	52	42	52	-	-	CO1
214551	39 COLLINS ST, TURVEY PARK NSW 2650	58	53	52	42	44	-	-	CO1
214562	1 YOUNG ST, TURVEY PARK NSW 2650	58	53	52	42	52	-	-	CO1

DISCLAIMER: Address data within this document is based on external sources.
SLR Consulting Pty Ltd makes no warranty regarding the data's
accuracy or reliability for any purpose.

W.008 - Signalling Work

SLR ID	ADDRESS	NML Daytime	NML Daytime OOH	NML Evening	NML Night-time	Predicted Level LAeq(15min)	Additional Mitigation Daytime OOH	Additional Mitigation Evening *(>2 consecutive rest periods)	Additional Mitigation Night *(>2 consecutive sleep periods)
214570	6 RICHARD ST, TURVEY PARK NSW 2650	58	53	52	42	60	CO1	CO1	CO1, CO2, (RO,AO)*
214585	3 RICHARD ST, TURVEY PARK NSW 2650	58	53	52	42	61	CO1	CO1	CO1, CO2, (RO,AO)*
214599	22 RAILWAY ST, TURVEY PARK NSW 2650	58	53	52	42	50	-	-	CO1
214603	2 YOUNG ST, TURVEY PARK NSW 2650	58	53	52	42	56	CO1	CO1	CO1
214604	33 FLINDERS ST, TURVEY PARK NSW 2650	58	53	52	42	49	-	-	CO1
214617	37 COLLINS ST, TURVEY PARK NSW 2650	58	53	52	42	43	-	-	CO1
214651	24 RAILWAY ST, TURVEY PARK NSW 2650	58	53	52	42	45	-	-	CO1
214656	4 RICHARD ST, TURVEY PARK NSW 2650	58	53	52	42	63	CO1	CO1	CO1, CO2, (RO,AO)*
214659	28 RAILWAY ST, TURVEY PARK NSW 2650	58	53	52	42	53	-	CO1	CO1
214665	1 RICHARD ST, TURVEY PARK NSW 2650	58	53	52	42	61	CO1	CO1	CO1, CO2, (RO,AO)*
214669	40 RAILWAY ST, TURVEY PARK NSW 2650	58	53	52	42	55	CO1	CO1	CO1
214678	31 FLINDERS ST, TURVEY PARK NSW 2650	58	53	52	42	51	-	-	CO1
214680	26 RAILWAY ST, TURVEY PARK NSW 2650	58	53	52	42	51	-	-	CO1
214682	46 RAILWAY ST, TURVEY PARK NSW 2650	58	53	52	42	58	CO1	CO1	CO1, CO2, (RO,AO)*
214686	38 RAILWAY ST, TURVEY PARK NSW 2650	58	53	52	42	56	CO1	CO1	CO1
214690	42 RAILWAY ST, TURVEY PARK NSW 2650	58	53	52	42	55	CO1	CO1	CO1
214698	36 RAILWAY ST, TURVEY PARK NSW 2650	58	53	52	42	52	-	-	CO1
214701	44 RAILWAY ST, TURVEY PARK NSW 2650	58	53	52	42	53	-	CO1	CO1
214708	48 RAILWAY ST, TURVEY PARK NSW 2650	58	53	52	42	47	-	-	CO1
214714	30 FLINDERS ST, TURVEY PARK NSW 2650	58	53	52	42	47	-	-	CO1
1111587	6/36 COLLINS ST, TURVEY PARK NSW 2650	58	53	52	42	45	-	-	CO1
1111588	36 COLLINS ST, TURVEY PARK NSW 2650	58	53	52	42	44	-	-	CO1
214728	2 RICHARD ST, TURVEY PARK NSW 2650	58	53	52	42	63	CO1	CO1	CO1, CO2, (RO,AO)*
214730	50 RAILWAY ST, TURVEY PARK NSW 2650	58	53	52	42	60	CO1	CO1	CO1, CO2, (RO,AO)*
214736	52 RAILWAY ST, TURVEY PARK NSW 2650	58	53	52	42	61	CO1	CO1	CO1, CO2, (RO,AO)*
214748	29 FLINDERS ST, TURVEY PARK NSW 2650	58	53	52	42	58	CO1	CO1	CO1, CO2, (RO,AO)*
214754	31 COLLINS ST, TURVEY PARK NSW 2650	58	53	52	42	47	-	-	CO1
214768	56 RAILWAY ST, TURVEY PARK NSW 2650	58	53	52	42	63	CO1	CO1	CO1, CO2, (RO,AO)*
214781	54 RAILWAY ST, TURVEY PARK NSW 2650	58	53	52	42	61	CO1	CO1	CO1, CO2, (RO,AO)*
214782	28 FLINDERS ST, TURVEY PARK NSW 2650	58	53	52	42	50	-	-	CO1
214789	58 RAILWAY ST, TURVEY PARK NSW 2650	58	53	52	42	63	CO1	CO1	CO1, CO2, (RO,AO)*
214818	60 RAILWAY ST, TURVEY PARK NSW 2650	58	53	52	42	56	CO1	CO1	CO1
214826	27 FLINDERS ST, TURVEY PARK NSW 2650	58	53	52	42	59	CO1	CO1	CO1, CO2, (RO,AO)*
214829	32 COLLINS ST, TURVEY PARK NSW 2650	58	53	52	42	43	-	-	CO1
214831	62 RAILWAY ST, TURVEY PARK NSW 2650	58	53	52	42	64	CO1	CO1	CO1, CO2, (RO,AO)*
214853	26 FLINDERS ST, TURVEY PARK NSW 2650	58	53	52	42	49	-	-	CO1
214873	66 RAILWAY ST, TURVEY PARK NSW 2650	58	53	52	42	68	CO1	CO1, CO2	CO1, CO2, RO, (AO, AltA)*
214874	68 RAILWAY ST, TURVEY PARK NSW 2650	58	53	52	42	66	CO1	CO1	CO1, CO2, (RO,AO)*
214880	27 COLLINS ST, TURVEY PARK NSW 2650	58	53	52	42	46	-	-	CO1
214911	72 RAILWAY ST, TURVEY PARK NSW 2650	58	53	52	42	65	CO1	CO1	CO1, CO2, (RO,AO)*
214915	23 FLINDERS ST, TURVEY PARK NSW 2650	58	53	52	42	62	CO1	CO1	CO1, CO2, (RO,AO)*
214920	30 COLLINS ST, TURVEY PARK NSW 2650	58	53	52	42	47	-	-	CO1
214934	25 COLLINS ST, TURVEY PARK NSW 2650	58	53	52	42	46	-	-	CO1
214939	23 MACLEAY ST, TURVEY PARK NSW 2650	58	53	52	42	44	-	-	CO1
214961	74 RAILWAY ST, TURVEY PARK NSW 2650	58	53	52	42	58	CO1	CO1	CO1, CO2, (RO,AO)*
214975	21 FLINDERS ST, TURVEY PARK NSW 2650	58	53	52	42	63	CO1	CO1	CO1, CO2, (RO,AO)*
214984	23 COLLINS ST, TURVEY PARK NSW 2650	58	53	52	42	52	-	-	CO1
215001	76 RAILWAY ST, TURVEY PARK NSW 2650	58	53	52	42	57	CO1	CO1	CO1
215024	19 STATION PL, WAGGA WAGGA NSW 2650	70	70	-	-	75	CO1	-	-
215032	3/21 COLLINS ST, TURVEY PARK NSW 2650	58	53	52	42	56	CO1	CO1	CO1
1111752	1 KILDARE ST, TURVEY PARK NSW 2650	58	53	52	42	46	-	-	CO1
1111748	1 KILDARE ST, TURVEY PARK NSW 2650	58	53	52	42	43	-	-	CO1
215072	82 RAILWAY ST, TURVEY PARK NSW 2650	58	53	52	42	51	-	-	CO1
215077	80 RAILWAY ST, TURVEY PARK NSW 2650	58	53	52	42	52	-	-	CO1
215078	84 RAILWAY ST, TURVEY PARK NSW 2650	58	53	52	42	51	-	-	CO1
215108	86 RAILWAY ST, TURVEY PARK NSW 2650	58	53	52	42	50	-	-	CO1
215126	88 RAILWAY ST, TURVEY PARK NSW 2650	58	53	52	42	49	-	-	CO1
215132	90 RAILWAY ST, TURVEY PARK NSW 2650	58	53	52	42	49	-	-	CO1
215151	94 RAILWAY ST, TURVEY PARK NSW 2650	58	53	52	42	48	-	-	CO1
215160	92 RAILWAY ST, TURVEY PARK NSW 2650	58	53	52	42	49	-	-	CO1
215161	96 RAILWAY ST, TURVEY PARK NSW 2650	58	53	52	42	48	-	-	CO1
215180	3 ERIN ST, TURVEY PARK NSW 2650	58	53	52	42	43	-	-	CO1
215201	7 ERIN ST, TURVEY PARK NSW 2650	58	53	52	42	43	-	-	CO1
215260	2 LAKE ALBERT RD, EAST WAGGA WAGGA NSW	60	60	60	45	46	-	-	CO1
215334	19 STATION PL, WAGGA WAGGA NSW 2650	70	70	-	-	78	CO1	-	-
215551	14 STATION PL, WAGGA WAGGA NSW 2650	58	53	52	42	46	-	-	CO1
215717	BUILDING 3 UNIT 105 1 FLINDERS ST, WAGGA WA	58	53	52	42	51	-	-	CO1
1111589	BUILDING 1 UNIT 102 1 FLINDERS ST, WAGGA WA	58	53	52	42	60	CO1	CO1	CO1, CO2, (RO,AO)*
215794	1 FLINDERS ST, WAGGA WAGGA NSW 2650	58	53	52	42	53	-	CO1	CO1
1109117	32-34 FLINDERS ST, TURVEY PARK NSW 2650	58	53	52	42	48	-	-	CO1
1109216	19 STATION PL, WAGGA WAGGA NSW 2650	70	70	-	-	81	CO1	-	-
1109373	33 BEAUTY POINT AV, TURVEY PARK NSW 2650	58	53	52	42	43	-	-	CO1

DISCLAIMER: Address data within this document is based on external sources.
SLR Consulting Pty Ltd makes no warranty regarding the data's
accuracy or reliability for any purpose.

W.009 - Pedestrian Bridge Demolition

SLR ID	ADDRESS	NML Daytime	NML Daytime OOH	NML Evening	NML Night-time	Predicted Level LAeq(15min)	Additional Mitigation Daytime OOH	Additional Mitigation Evening *(>2 consecutive rest periods)	Additional Mitigation Night *(>2 consecutive sleep periods)
209751	71 MITCHELMORE ST, TURVEY PARK NSW 2650	58	53	52	42	43	-	-	CO1
209810	10 BLAMEY ST, TURVEY PARK NSW 2650	58	53	52	42	43	-	-	CO1
209812	64 MITCHELMORE ST, TURVEY PARK NSW 2650	58	53	52	42	43	-	-	CO1
209827	12 BLAMEY ST, TURVEY PARK NSW 2650	58	53	52	42	44	-	-	CO1
209833	44 HEATH ST, TURVEY PARK NSW 2650	58	53	52	42	43	-	-	CO1
209850	69 MITCHELMORE ST, TURVEY PARK NSW 2650	58	53	52	42	44	-	-	CO1
209864	16 BLAMEY ST, TURVEY PARK NSW 2650	58	53	52	42	45	-	-	CO1
209871	14 BLAMEY ST, TURVEY PARK NSW 2650	58	53	52	42	46	-	-	CO1
209901	20 BLAMEY ST, TURVEY PARK NSW 2650	58	53	52	42	44	-	-	CO1
209937	22 BLAMEY ST, TURVEY PARK NSW 2650	58	53	52	42	44	-	-	CO1
209945	40 HEATH ST, TURVEY PARK NSW 2650	58	53	52	42	43	-	-	CO1
209951	24 BLAMEY ST, TURVEY PARK NSW 2650	58	53	52	42	45	-	-	CO1
210030	7 BLUETT CR, TURVEY PARK NSW 2650	58	53	52	42	43	-	-	CO1
210102	5 BLUETT CR, TURVEY PARK NSW 2650	58	53	52	42	45	-	-	CO1
210108	20 RUDD ST, TURVEY PARK NSW 2650	58	53	52	42	44	-	-	CO1
210141	3 BLAMEY ST, TURVEY PARK NSW 2650	58	53	52	42	46	-	-	CO1
210179	56 BLAMEY ST, TURVEY PARK NSW 2650	58	53	52	42	43	-	-	CO1
210186	58 BLAMEY ST, TURVEY PARK NSW 2650	58	53	52	42	43	-	-	CO1
210196	62 MITCHELMORE ST, TURVEY PARK NSW 2650	58	53	52	42	43	-	-	CO1
210201	18 RUDD ST, TURVEY PARK NSW 2650	58	53	52	42	43	-	-	CO1
210241	25 BLAMEY ST, TURVEY PARK NSW 2650	58	53	52	42	43	-	-	CO1
210251	31 BLAMEY ST, TURVEY PARK NSW 2650	58	53	52	42	44	-	-	CO1
210263	29 BLAMEY ST, TURVEY PARK NSW 2650	58	53	52	42	44	-	-	CO1
210264	63 MITCHELMORE ST, TURVEY PARK NSW 2650	58	53	52	42	46	-	-	CO1
210346	61 MITCHELMORE ST, TURVEY PARK NSW 2650	58	53	52	42	43	-	-	CO1
210351	58 MITCHELMORE ST, TURVEY PARK NSW 2650	58	53	52	42	44	-	-	CO1
210433	59 MITCHELMORE ST, TURVEY PARK NSW 2650	58	53	52	42	44	-	-	CO1
210434	62 BLAMEY ST, TURVEY PARK NSW 2650	58	53	52	42	44	-	-	CO1
210462	12 RUDD ST, TURVEY PARK NSW 2650	58	53	52	42	44	-	-	CO1
210498	7 RUDD ST, TURVEY PARK NSW 2650	58	53	52	42	43	-	-	CO1
210513	30 HEATH ST, TURVEY PARK NSW 2650	58	53	52	42	44	-	-	CO1
210551	5 RUDD ST, TURVEY PARK NSW 2650	58	53	52	42	43	-	-	CO1
210575	11 CROAKER ST, TURVEY PARK NSW 2650	58	53	52	42	43	-	-	CO1
210582	15 MAIR ST, TURVEY PARK NSW 2650	58	53	52	42	44	-	-	CO1
210635	53 MITCHELMORE ST, TURVEY PARK NSW 2650	58	53	52	42	43	-	-	CO1
210637	9 CROAKER ST, TURVEY PARK NSW 2650	58	53	52	42	46	-	-	CO1
210645	71 BOURKE ST, TURVEY PARK NSW 2650	58	53	52	42	43	-	-	CO1
210646	12 CROAKER ST, TURVEY PARK NSW 2650	58	53	52	42	43	-	-	CO1
210699	24 HEATH ST, TURVEY PARK NSW 2650	58	53	52	42	44	-	-	CO1
210741	10 CROAKER ST, TURVEY PARK NSW 2650	58	53	52	42	44	-	-	CO1
210746	4 RUDD ST, TURVEY PARK NSW 2650	58	53	52	42	43	-	-	CO1
210756	11 MAIR ST, TURVEY PARK NSW 2650	58	53	52	42	43	-	-	CO1
210774	22 HEATH ST, TURVEY PARK NSW 2650	58	53	52	42	43	-	-	CO1
210791	16 HEYDON AV, TURVEY PARK NSW 2650	58	53	52	42	43	-	-	CO1
210796	8 CROAKER ST, TURVEY PARK NSW 2650	58	53	52	42	44	-	-	CO1
210805	2 RUDD ST, TURVEY PARK NSW 2650	58	53	52	42	44	-	-	CO1
210874	6 CROAKER ST, TURVEY PARK NSW 2650	58	53	52	42	43	-	-	CO1
210911	24 HEYDON AV, TURVEY PARK NSW 2650	58	53	52	42	43	-	-	CO1
210930	30 DALTON ST, TURVEY PARK NSW 2650	58	53	52	42	43	-	-	CO1
210952	13 HEATH ST, TURVEY PARK NSW 2650	58	53	52	42	47	-	-	CO1
210956	1 CROAKER ST, TURVEY PARK NSW 2650	58	53	52	42	43	-	-	CO1
210980	7 HEYDON AV, TURVEY PARK NSW 2650	58	53	52	42	43	-	-	CO1
210988	16 HEATH ST, TURVEY PARK NSW 2650	58	53	52	42	44	-	-	CO1
211024	2/63 BOURKE ST, TURVEY PARK NSW 2650	58	53	52	42	44	-	-	CO1
211027	19 DALTON ST, TURVEY PARK NSW 2650	58	53	52	42	43	-	-	CO1
211040	9 HEATH ST, TURVEY PARK NSW 2650	58	53	52	42	45	-	-	CO1
211062	26 DALTON ST, TURVEY PARK NSW 2650	58	53	52	42	43	-	-	CO1
211068	14 HEATH ST, TURVEY PARK NSW 2650	58	53	52	42	44	-	-	CO1
211082	9 HEATH ST, TURVEY PARK NSW 2650	58	53	52	42	45	-	-	CO1
211119	24 DALTON ST, TURVEY PARK NSW 2650	58	53	52	42	43	-	-	CO1
211127	61 BOURKE ST, TURVEY PARK NSW 2650	58	53	52	42	43	-	-	CO1
211149	12 HEATH ST, TURVEY PARK NSW 2650	58	53	52	42	44	-	-	CO1
211162	29 HEYDON AV, TURVEY PARK NSW 2650	58	53	52	42	43	-	-	CO1
211173	31 HEYDON AV, TURVEY PARK NSW 2650	58	53	52	42	43	-	-	CO1
211181	33 HEYDON AV, TURVEY PARK NSW 2650	58	53	52	42	43	-	-	CO1
211183	22 DALTON ST, TURVEY PARK NSW 2650	58	53	52	42	43	-	-	CO1
211214	35 HEYDON AV, TURVEY PARK NSW 2650	58	53	52	42	45	-	-	CO1
211217	15 DALTON ST, TURVEY PARK NSW 2650	58	53	52	42	43	-	-	CO1
211228	39 HEYDON AV, TURVEY PARK NSW 2650	58	53	52	42	44	-	-	CO1
211232	7 HEATH ST, TURVEY PARK NSW 2650	58	53	52	42	45	-	-	CO1
211248	20 DALTON ST, TURVEY PARK NSW 2650	58	53	52	42	43	-	-	CO1
211249	10 HEATH ST, TURVEY PARK NSW 2650	58	53	52	42	43	-	-	CO1
211256	41 HEYDON AV, TURVEY PARK NSW 2650	58	53	52	42	48	-	-	CO1
211298	13 DALTON ST, TURVEY PARK NSW 2650	58	53	52	42	44	-	-	CO1
211304	57 BOURKE ST, TURVEY PARK NSW 2650	58	53	52	42	43	-	-	CO1
211365	43 HEYDON AV, TURVEY PARK NSW 2650	58	53	52	42	43	-	-	CO1
211374	47 HEYDON AV, TURVEY PARK NSW 2650	58	53	52	42	43	-	-	CO1
211389	6 HEATH ST, TURVEY PARK NSW 2650	58	53	52	42	43	-	-	CO1
211392	49 HEYDON AV, TURVEY PARK NSW 2650	58	53	52	42	43	-	-	CO1
211404	53 HEYDON AV, TURVEY PARK NSW 2650	58	53	52	42	44	-	-	CO1
211432	1 HEATH ST, TURVEY PARK NSW 2650	58	53	52	42	44	-	-	CO1
211462	WILLANS HILL SCHOOL 131 LORD BADEN POWE	58	53	52	42	51	-	-	CO1
211466	4 HEATH ST, TURVEY PARK NSW 2650	58	53	52	42	45	-	-	CO1
211533	56 URANA ST, TURVEY PARK NSW 2650	58	53	52	42	44	-	-	CO1
211543	58 URANA ST, TURVEY PARK NSW 2650	58	53	52	42	46	-	-	CO1
211548	54 URANA ST, TURVEY PARK NSW 2650	58	53	52	42	44	-	-	CO1
211608	60 URANA ST, TURVEY PARK NSW 2650	58	53	52	42	46	-	-	CO1
211609	62 URANA ST, TURVEY PARK NSW 2650	58	53	52	42	45	-	-	CO1
211618	7 DALTON ST, TURVEY PARK NSW 2650	58	53	52	42	43	-	-	CO1
211674	UNIT 2 66 URANA ST, TURVEY PARK NSW 2650	58	53	52	42	46	-	-	CO1
211677	50 BOURKE ST, TURVEY PARK NSW 2650	56	51	50	43	44	-	-	CO1
211679	6 HALLORAN ST, TURVEY PARK NSW 2650	58	53	52	42	44	-	-	CO1
211683	72 URANA ST, TURVEY PARK NSW 2650	58	53	52	42	43	-	-	CO1
211691	UNIT 1 64 URANA ST, TURVEY PARK NSW 2650	58	53	52	42	45	-	-	CO1
211698	70 URANA ST, TURVEY PARK NSW 2650	58	53	52	42	45	-	-	CO1
211701	1/68 URANA ST, TURVEY PARK NSW 2650	58	53	52	42	46	-	-	CO1
211704	64A URANA ST, TURVEY PARK NSW 2650	58	53	52	42	46	-	-	CO1
211718	76 MACLEAY ST, TURVEY PARK NSW 2650	58	53	52	42	43	-	-	CO1
211723	2/5 DALTON ST, TURVEY PARK NSW 2650	58	53	52	42	43	-	-	CO1
211732	74 URANA ST, TURVEY PARK NSW 2650	58	53	52	42	44	-	-	CO1
211760	4 HALLORAN ST, TURVEY PARK NSW 2650	58	53	52	42	43	-	-	CO1
211778	76A URANA ST, TURVEY PARK NSW 2650	58	53	52	42	44	-	-	CO1
211786	74 MACLEAY ST, TURVEY PARK NSW 2650	58	53	52	42	44	-	-	CO1
211838	1 HALLORAN ST, TURVEY PARK NSW 2650	58	53	52	42	43	-	-	CO1
211859	59 URANA ST, TURVEY PARK NSW 2650	58	53	52	42	44	-	-	CO1
211867	39 TREVOR ST, TURVEY PARK NSW 2650	58	53	52	42	44	-	-	CO1
211876	72 MACLEAY ST, TURVEY PARK NSW 2650	58	53	52	42	48	-	-	CO1
211890	63 URANA ST, TURVEY PARK NSW 2650	58	53	52	42	43	-	-	CO1
211917	2 SUNSHINE AV, TURVEY PARK NSW 2650	58	53	52	42	43	-	-	CO1
211937	4 SUNSHINE AV, TURVEY PARK NSW 2650	58	53	52	42	43	-	-	CO1
211938	36 TREVOR ST, TURVEY PARK NSW 2650	58	53	52	42	46	-	-	CO1
211945	8 SUNSHINE AV, TURVEY PARK NSW 2650	58	53	52	42	44	-	-	CO1
211949	6 SUNSHINE AV, TURVEY PARK NSW 2650	58	53	52	42	43	-	-	CO1
211950	70 MACLEAY ST, TURVEY PARK NSW 2650	58	53	52	42	46	-	-	CO1
211988	82 URANA ST, TURVEY PARK NSW 2650	58	53	52	42	43	-	-	CO1
212019	34 TREVOR ST, TURVEY PARK NSW 2650	58	53	52	42	46	-	-	CO1
212024	86 URANA ST, TURVEY PARK NSW 2650	58	53	52	42	44	-	-	CO1

DISCLAIMER: Address data within this document is based on external sources.
SLR Consulting Pty Ltd makes no warranty regarding the data's
accuracy or reliability for any purpose.

W.009 - Pedestrian Bridge Demolition

SLR ID	ADDRESS	NML Daytime	NML Daytime OOH	NML Evening	NML Night-time	Predicted Level LAeq(15min)	Additional Mitigation Daytime OOH	Additional Mitigation Evening *(>2 consecutive rest periods)	Additional Mitigation Night *(>2 consecutive sleep periods)
212028	67 URANA ST, TURVEY PARK NSW 2650	58	53	52	42	45	-	-	CO1
212047	69 URANA ST, TURVEY PARK NSW 2650	58	53	52	42	46	-	-	CO1
212056	71 URANA ST, TURVEY PARK NSW 2650	58	53	52	42	46	-	-	CO1
212063	86A URANA ST, TURVEY PARK NSW 2650	58	53	52	42	44	-	-	CO1
212088	75 URANA ST, TURVEY PARK NSW 2650	58	53	52	42	46	-	-	CO1
212089	32 TREVOR ST, TURVEY PARK NSW 2650	58	53	52	42	47	-	-	CO1
212096	33 TREVOR ST, TURVEY PARK NSW 2650	58	53	52	42	43	-	-	CO1
1111700	73 URANA ST, TURVEY PARK NSW 2650	58	53	52	42	46	-	-	CO1
212107	73 URANA ST, TURVEY PARK NSW 2650	58	53	52	42	44	-	-	CO1
212127	77A URANA ST, TURVEY PARK NSW 2650	58	53	52	42	46	-	-	CO1
212131	68 MACLEAY ST, TURVEY PARK NSW 2650	58	53	52	42	51	-	-	CO1
212165	30 TREVOR ST, TURVEY PARK NSW 2650	58	53	52	42	46	-	-	CO1
212194	1 SUNSHINE AV, TURVEY PARK NSW 2650	58	53	52	42	47	-	-	CO1
212201	99 MACLEAY ST, TURVEY PARK NSW 2650	58	53	52	42	43	-	-	CO1
212203	66 MACLEAY ST, TURVEY PARK NSW 2650	58	53	52	42	45	-	-	CO1
212220	28 TREVOR ST, TURVEY PARK NSW 2650	58	53	52	42	46	-	-	CO1
212221	3 SUNSHINE AV, TURVEY PARK NSW 2650	58	53	52	42	45	-	-	CO1
212237	5 SUNSHINE AV, TURVEY PARK NSW 2650	58	53	52	42	46	-	-	CO1
212256	64 MACLEAY ST, TURVEY PARK NSW 2650	58	53	52	42	50	-	-	CO1
212264	9 SUNSHINE AV, TURVEY PARK NSW 2650	58	53	52	42	47	-	-	CO1
212303	26 TREVOR ST, TURVEY PARK NSW 2650	58	53	52	42	46	-	-	CO1
212330	62 MACLEAY ST, TURVEY PARK NSW 2650	58	53	52	42	53	-	CO1	CO1
212352	6 LINDSAY ST, TURVEY PARK NSW 2650	58	53	52	42	47	-	-	CO1
212358	8 LINDSAY ST, TURVEY PARK NSW 2650	58	53	52	42	47	-	-	CO1
212359	24 TREVOR ST, TURVEY PARK NSW 2650	58	53	52	42	47	-	-	CO1
212360	25 SUNSHINE AV, TURVEY PARK NSW 2650	58	53	52	42	43	-	-	CO1
212369	27 SUNSHINE AV, TURVEY PARK NSW 2650	58	53	52	42	46	-	-	CO1
212380	10 LINDSAY ST, TURVEY PARK NSW 2650	58	53	52	42	46	-	-	CO1
212395	12 LINDSAY ST, TURVEY PARK NSW 2650	58	53	52	42	47	-	-	CO1
212401	16 LINDSAY ST, TURVEY PARK NSW 2650	58	53	52	42	43	-	-	CO1
212405	60 MACLEAY ST, TURVEY PARK NSW 2650	58	53	52	42	51	-	-	CO1
212412	33 SUNSHINE AV, TURVEY PARK NSW 2650	58	53	52	42	46	-	-	CO1
212433	16A LINDSAY ST, TURVEY PARK NSW 2650	58	53	52	42	43	-	-	CO1
212441	1 GRANDVIEW AV, TURVEY PARK NSW 2650	58	53	52	42	52	-	-	CO1
212444	20 LINDSAY ST, TURVEY PARK NSW 2650	58	53	52	42	43	-	-	CO1
212447	7 GRANDVIEW AV, TURVEY PARK NSW 2650	58	53	52	42	49	-	-	CO1
212458	3 GRANDVIEW AV, TURVEY PARK NSW 2650	58	53	52	42	52	-	-	CO1
212465	5 GRANDVIEW AV, TURVEY PARK NSW 2650	58	53	52	42	48	-	-	CO1
212467	1A GRANDVIEW AV, TURVEY PARK NSW 2650	58	53	52	42	51	-	-	CO1
212508	1/20 TURNER ST, TURVEY PARK NSW 2650	58	53	52	42	44	-	-	CO1
212509	9 GRANDVIEW AV, TURVEY PARK NSW 2650	58	53	52	42	48	-	-	CO1
212519	1/20 TURNER ST, TURVEY PARK NSW 2650	58	53	52	42	44	-	-	CO1
212523	13 GRANDVIEW AV, TURVEY PARK NSW 2650	58	53	52	42	47	-	-	CO1
212529	11 GRANDVIEW AV, TURVEY PARK NSW 2650	58	53	52	42	47	-	-	CO1
212545	17 GRANDVIEW AV, TURVEY PARK NSW 2650	58	53	52	42	44	-	-	CO1
212546	15 GRANDVIEW AV, TURVEY PARK NSW 2650	58	53	52	42	49	-	-	CO1
212550	22 TREVOR ST, TURVEY PARK NSW 2650	58	53	52	42	43	-	-	CO1
212566	22 TREVOR ST, TURVEY PARK NSW 2650	58	53	52	42	44	-	-	CO1
212569	19 GRANDVIEW AV, TURVEY PARK NSW 2650	58	53	52	42	43	-	-	CO1
212585	17 TREVOR ST, TURVEY PARK NSW 2650	58	53	52	42	43	-	-	CO1
212608	25 GRANDVIEW AV, TURVEY PARK NSW 2650	58	53	52	42	50	-	-	CO1
212613	20 TREVOR ST, TURVEY PARK NSW 2650	58	53	52	42	46	-	-	CO1
212614	1 LINDSAY ST, TURVEY PARK NSW 2650	58	53	52	42	45	-	-	CO1
212625	58 MACLEAY ST, TURVEY PARK NSW 2650	58	53	52	42	50	-	-	CO1
212627	27 GRANDVIEW AV, TURVEY PARK NSW 2650	58	53	52	42	49	-	-	CO1
212628	29 GRANDVIEW AV, TURVEY PARK NSW 2650	58	53	52	42	49	-	-	CO1
212629	33 GRANDVIEW AV, TURVEY PARK NSW 2650	58	53	52	42	49	-	-	CO1
212635	1A LINDSAY ST, TURVEY PARK NSW 2650	58	53	52	42	47	-	-	CO1
212644	3 LINDSAY ST, TURVEY PARK NSW 2650	58	53	52	42	46	-	-	CO1
212660	31 GRANDVIEW AV, TURVEY PARK NSW 2650	58	53	52	42	47	-	-	CO1
212667	5 LINDSAY ST, TURVEY PARK NSW 2650	58	53	52	42	47	-	-	CO1
212669	35 GRANDVIEW AV, TURVEY PARK NSW 2650	58	53	52	42	47	-	-	CO1
212677	11 LINDSAY ST, TURVEY PARK NSW 2650	58	53	52	42	44	-	-	CO1
212685	37 GRANDVIEW AV, TURVEY PARK NSW 2650	58	53	52	42	47	-	-	CO1
212689	18 TREVOR ST, TURVEY PARK NSW 2650	58	53	52	42	45	-	-	CO1
212690	2 GRANDVIEW AV, TURVEY PARK NSW 2650	58	53	52	42	53	-	CO1	CO1
212694	4 GRANDVIEW AV, TURVEY PARK NSW 2650	58	53	52	42	47	-	-	CO1
212710	6 GRANDVIEW AV, TURVEY PARK NSW 2650	58	53	52	42	46	-	-	CO1
212712	17 LINDSAY ST, TURVEY PARK NSW 2650	58	53	52	42	46	-	-	CO1
212713	15 LINDSAY ST, TURVEY PARK NSW 2650	58	53	52	42	47	-	-	CO1
212722	13 TREVOR ST, TURVEY PARK NSW 2650	58	53	52	42	44	-	-	CO1
212749	19 LINDSAY ST, TURVEY PARK NSW 2650	58	53	52	42	46	-	-	CO1
212750	8 GRANDVIEW AV, TURVEY PARK NSW 2650	58	53	52	42	45	-	-	CO1
212753	56 MACLEAY ST, TURVEY PARK NSW 2650	58	53	52	42	54	CO1	CO1	CO1
212754	10 GRANDVIEW AV, TURVEY PARK NSW 2650	58	53	52	42	45	-	-	CO1
212761	16 TREVOR ST, TURVEY PARK NSW 2650	58	53	52	42	46	-	-	CO1
212777	12 GRANDVIEW AV, TURVEY PARK NSW 2650	58	53	52	42	45	-	-	CO1
212780	16 GRANDVIEW AV, TURVEY PARK NSW 2650	58	53	52	42	46	-	-	CO1
212783	14 GRANDVIEW AV, TURVEY PARK NSW 2650	58	53	52	42	46	-	-	CO1
212810	18 GRANDVIEW AV, TURVEY PARK NSW 2650	58	53	52	42	45	-	-	CO1
212819	14 TREVOR ST, TURVEY PARK NSW 2650	58	53	52	42	45	-	-	CO1
212824	22 GRANDVIEW AV, TURVEY PARK NSW 2650	58	53	52	42	47	-	-	CO1
212839	24 GRANDVIEW AV, TURVEY PARK NSW 2650	58	53	52	42	49	-	-	CO1
212868	30 GRANDVIEW AV, TURVEY PARK NSW 2650	58	53	52	42	51	-	-	CO1
212872	12 TREVOR ST, TURVEY PARK NSW 2650	58	53	52	42	45	-	-	CO1
212881	34 GRANDVIEW AV, TURVEY PARK NSW 2650	58	53	52	42	44	-	-	CO1
212882	26-28 GRANDVIEW AV, TURVEY PARK NSW 2650	58	53	52	42	51	-	-	CO1
212899	32 GRANDVIEW AV, TURVEY PARK NSW 2650	58	53	52	42	50	-	-	CO1
212905	2 WOODEN ST, TURVEY PARK NSW 2650	58	53	52	42	45	-	-	CO1
212906	36 GRANDVIEW AV, TURVEY PARK NSW 2650	58	53	52	42	48	-	-	CO1
212920	38 GRANDVIEW AV, TURVEY PARK NSW 2650	58	53	52	42	46	-	-	CO1
212924	6 WOODEN ST, TURVEY PARK NSW 2650	58	53	52	42	45	-	-	CO1
212926	26-28 GRANDVIEW AV, TURVEY PARK NSW 2650	58	53	52	42	51	-	-	CO1
212928	8 WOODEN ST, TURVEY PARK NSW 2650	58	53	52	42	43	-	-	CO1
212929	10 TREVOR ST, TURVEY PARK NSW 2650	58	53	52	42	43	-	-	CO1
212933	10 TURNER ST, TURVEY PARK NSW 2650	58	53	52	42	43	-	-	CO1
212937	10 WOODEN ST, TURVEY PARK NSW 2650	58	53	52	42	46	-	-	CO1
212941	44 GRANDVIEW AV, TURVEY PARK NSW 2650	58	53	52	42	43	-	-	CO1
212953	14 WOODEN ST, TURVEY PARK NSW 2650	58	53	52	42	47	-	-	CO1
1111699	14 WOODEN ST, TURVEY PARK NSW 2650	58	53	52	42	45	-	-	CO1
212961	52 GRANDVIEW AV, TURVEY PARK NSW 2650	58	53	52	42	43	-	-	CO1
212966	12 WOODEN ST, TURVEY PARK NSW 2650	58	53	52	42	47	-	-	CO1
212970	48 GRANDVIEW AV, TURVEY PARK NSW 2650	58	53	52	42	46	-	-	CO1
212986	16 WOODEN ST, TURVEY PARK NSW 2650	58	53	52	42	47	-	-	CO1
213044	2 JARICK ST, TURVEY PARK NSW 2650	58	53	52	42	52	-	-	CO1
213053	4 JARICK ST, TURVEY PARK NSW 2650	58	53	52	42	51	-	-	CO1
213063	6 JARICK ST, TURVEY PARK NSW 2650	58	53	52	42	51	-	-	CO1
213078	8 JARICK ST, TURVEY PARK NSW 2650	58	53	52	42	51	-	-	CO1
213089	Wagga Wagga High School	55	55	-	-	56	CO1	-	-
213092	10 JARICK ST, TURVEY PARK NSW 2650	58	53	52	42	51	-	-	CO1
213096	12 JARICK ST, TURVEY PARK NSW 2650	58	53	52	42	49	-	-	CO1
213109	16 JARICK ST, TURVEY PARK NSW 2650	58	53	52	42	47	-	-	CO1
213110	14 JARICK ST, TURVEY PARK NSW 2650	58	53	52	42	49	-	-	CO1
213115	11 TREVOR ST, TURVEY PARK NSW 2650	58	53	52	42	45	-	-	CO1
213134	18 JARICK ST, TURVEY PARK NSW 2650	58	53	52	42	48	-	-	CO1
213149	20 JARICK ST, TURVEY PARK NSW 2650	58	53	52	42	47	-	-	CO1

DISCLAIMER: Address data within this document is based on external sources.
SLR Consulting Pty Ltd makes no warranty regarding the data's accuracy or reliability for any purpose.

W.009 - Pedestrian Bridge Demolition

SLR ID	ADDRESS	NML Daytime	NML Daytime OOH	NML Evening	NML Night-time	Predicted Level LAeq(15min)	Additional Mitigation Daytime OOH	Additional Mitigation Evening *(>2 consecutive rest periods)	Additional Mitigation Night *(>2 consecutive sleep periods)
213157	22 JARICK ST, TURVEY PARK NSW 2650	58	53	52	42	44	-	-	CO1
213185	9 WOODEN ST, TURVEY PARK NSW 2650	58	53	52	42	44	-	-	CO1
213207	7 TREVOR ST, TURVEY PARK NSW 2650	58	53	52	42	43	-	-	CO1
213211	13 WOODEN ST, TURVEY PARK NSW 2650	58	53	52	42	49	-	-	CO1
213223	35 BEAUTY POINT AV, TURVEY PARK NSW 2650	58	53	52	42	51	-	-	CO1
213229	2 TREVOR ST, TURVEY PARK NSW 2650	58	53	52	42	48	-	-	CO1
213233	4 COLEMAN ST, TURVEY PARK NSW 2650	58	53	52	42	56	CO1	CO1	CO1
213243	Wagga Wagga High School	55	55	-	-	57	CO1	-	-
213264	22 GARLAND ST, TURVEY PARK NSW 2650	58	53	52	42	52	-	-	CO1
213265	24 BEAUTY POINT AV, TURVEY PARK NSW 2650	58	53	52	42	56	CO1	CO1	CO1
213269	21 WOODEN ST, TURVEY PARK NSW 2650	58	53	52	42	46	-	-	CO1
213274	26 GARLAND ST, TURVEY PARK NSW 2650	58	53	52	42	47	-	-	CO1
213281	24 GARLAND ST, TURVEY PARK NSW 2650	58	53	52	42	49	-	-	CO1
213295	28 GARLAND ST, TURVEY PARK NSW 2650	58	53	52	42	51	-	-	CO1
213297	30 GARLAND ST, TURVEY PARK NSW 2650	58	53	52	42	51	-	-	CO1
213317	32 GARLAND ST, TURVEY PARK NSW 2650	58	53	52	42	50	-	-	CO1
213322	36 GARLAND ST, TURVEY PARK NSW 2650	58	53	52	42	50	-	-	CO1
213326	5 TURNER ST, TURVEY PARK NSW 2650	58	53	52	42	49	-	-	CO1
213327	34 GARLAND ST, TURVEY PARK NSW 2650	58	53	52	42	50	-	-	CO1
213328	22 BEAUTY POINT AV, TURVEY PARK NSW 2650	58	53	52	42	53	-	CO1	CO1
213334	38 GARLAND ST, TURVEY PARK NSW 2650	58	53	52	42	48	-	-	CO1
213337	40 GARLAND ST, TURVEY PARK NSW 2650	58	53	52	42	47	-	-	CO1
213341	42 GARLAND ST, TURVEY PARK NSW 2650	58	53	52	42	48	-	-	CO1
213360	44 GARLAND ST, TURVEY PARK NSW 2650	58	53	52	42	48	-	-	CO1
213364	46 GARLAND ST, TURVEY PARK NSW 2650	58	53	52	42	46	-	-	CO1
213366	TAFE RIVERINA INSTITUTE 65 MACLEAY ST, TUR	55	55	-	-	58	CO1	-	-
213367	48 GARLAND ST, TURVEY PARK NSW 2650	58	53	52	42	46	-	-	CO1
213371	31 BEAUTY POINT AV, TURVEY PARK NSW 2650	58	53	52	42	52	-	-	CO1
213375	50 GARLAND ST, TURVEY PARK NSW 2650	58	53	52	42	48	-	-	CO1
213377	2 ATHOL ST, TURVEY PARK NSW 2650	58	53	52	42	47	-	-	CO1
213378	52 GARLAND ST, TURVEY PARK NSW 2650	58	53	52	42	48	-	-	CO1
213386	54 GARLAND ST, TURVEY PARK NSW 2650	58	53	52	42	47	-	-	CO1
213391	4 ATHOL ST, TURVEY PARK NSW 2650	58	53	52	42	44	-	-	CO1
213399	20 BEAUTY POINT AV, TURVEY PARK NSW 2650	58	53	52	42	53	-	CO1	CO1
213414	3 COLEMAN ST, TURVEY PARK NSW 2650	58	53	52	42	56	CO1	CO1	CO1
213423	1 COLEMAN ST, TURVEY PARK NSW 2650	58	53	52	42	56	CO1	CO1	CO1
213431	TAFE RIVERINA INSTITUTE 65 MACLEAY ST, TUR	55	55	-	-	59	CO1	-	-
213433	29 BEAUTY POINT AV, TURVEY PARK NSW 2650	58	53	52	42	50	-	-	CO1
213452	5 COLEMAN ST, TURVEY PARK NSW 2650	58	53	52	42	56	CO1	CO1	CO1
213458	7 COLEMAN ST, TURVEY PARK NSW 2650	58	53	52	42	50	-	-	CO1
213460	17 GARLAND ST, TURVEY PARK NSW 2650	58	53	52	42	49	-	-	CO1
213466	16 ATHOL ST, TURVEY PARK NSW 2650	58	53	52	42	47	-	-	CO1
213467	9 COLEMAN ST, TURVEY PARK NSW 2650	58	53	52	42	55	CO1	CO1	CO1
213470	12 ATHOL ST, TURVEY PARK NSW 2650	58	53	52	42	43	-	-	CO1
213471	21 GARLAND ST, TURVEY PARK NSW 2650	58	53	52	42	50	-	-	CO1
213475	23 GARLAND ST, TURVEY PARK NSW 2650	58	53	52	42	53	-	CO1	CO1
213478	14 ATHOL ST, TURVEY PARK NSW 2650	58	53	52	42	47	-	-	CO1
213489	Wagga Wagga High School	55	55	-	-	56	CO1	-	-
1111806	Wagga Wagga High School	55	55	-	-	56	CO1	-	-
1111804	Wagga Wagga High School	55	55	-	-	58	CO1	-	-
213490	18 ATHOL ST, TURVEY PARK NSW 2650	58	53	52	42	47	-	-	CO1
213496	18 BEAUTY POINT AV, TURVEY PARK NSW 2650	58	53	52	42	56	CO1	CO1	CO1
213499	20 ATHOL ST, TURVEY PARK NSW 2650	58	53	52	42	48	-	-	CO1
213505	13 COLEMAN ST, TURVEY PARK NSW 2650	58	53	52	42	52	-	-	CO1
213508	16A ATHOL ST, TURVEY PARK NSW 2650	58	53	52	42	45	-	-	CO1
213513	29 GARLAND ST, TURVEY PARK NSW 2650	58	53	52	42	50	-	-	CO1
213519	2/11 COLEMAN ST, TURVEY PARK NSW 2650	58	53	52	42	56	CO1	CO1	CO1
1111710	1/11 COLEMAN ST, TURVEY PARK NSW 2650	58	53	52	42	54	CO1	CO1	CO1
213522	25 GARLAND ST, TURVEY PARK NSW 2650	58	53	52	42	50	-	-	CO1
213524	27 GARLAND ST, TURVEY PARK NSW 2650	58	53	52	42	53	-	CO1	CO1
213531	27 BEAUTY POINT AV, TURVEY PARK NSW 2650	58	53	52	42	50	-	-	CO1
213533	15 COLEMAN ST, TURVEY PARK NSW 2650	58	53	52	42	53	-	CO1	CO1
213539	17 COLEMAN ST, TURVEY PARK NSW 2650	58	53	52	42	53	-	CO1	CO1
213550	48 COLEMAN ST, TURVEY PARK NSW 2650	58	53	52	42	55	CO1	CO1	CO1
213559	24 ATHOL ST, TURVEY PARK NSW 2650	58	53	52	42	48	-	-	CO1
213566	31 GARLAND ST, TURVEY PARK NSW 2650	58	53	52	42	51	-	-	CO1
213570	19 COLEMAN ST, TURVEY PARK NSW 2650	58	53	52	42	54	CO1	CO1	CO1
213572	35 GARLAND ST, TURVEY PARK NSW 2650	58	53	52	42	46	-	-	CO1
213574	33 GARLAND ST, TURVEY PARK NSW 2650	58	53	52	42	50	-	-	CO1
213580	22 ATHOL ST, TURVEY PARK NSW 2650	58	53	52	42	48	-	-	CO1
213585	33A GARLAND ST, TURVEY PARK NSW 2650	58	53	52	42	45	-	-	CO1
213591	26 ATHOL ST, TURVEY PARK NSW 2650	58	53	52	42	48	-	-	CO1
213607	16 BEAUTY POINT AV, TURVEY PARK NSW 2650	58	53	52	42	54	CO1	CO1	CO1
213609	14 YOUNG ST, TURVEY PARK NSW 2650	58	53	52	42	57	CO1	CO1	CO1
213610	61 FLINDERS ST, TURVEY PARK NSW 2650	58	53	52	42	55	CO1	CO1	CO1
213613	WAGGA WAGGA HIGH SCHOOL 36 COLEMAN ST	55	55	-	-	58	CO1	-	-
213622	28 ATHOL ST, TURVEY PARK NSW 2650	58	53	52	42	47	-	-	CO1
213627	46 COLEMAN ST, TURVEY PARK NSW 2650	58	53	52	42	55	CO1	CO1	CO1
213634	2/19A COLEMAN ST, TURVEY PARK NSW 2650	58	53	52	42	53	-	CO1	CO1
213643	60A FLINDERS ST, TURVEY PARK NSW 2650	58	53	52	42	46	-	-	CO1
213644	30 ATHOL ST, TURVEY PARK NSW 2650	58	53	52	42	47	-	-	CO1
213650	25 BEAUTY POINT AV, TURVEY PARK NSW 2650	58	53	52	42	51	-	-	CO1
213673	13 RICHARD ST, TURVEY PARK NSW 2650	58	53	52	42	56	CO1	CO1	CO1
213683	63 COLLINS ST, TURVEY PARK NSW 2650	58	53	52	42	59	CO1	CO1	CO1, CO2, (RO,AO)*
213694	14 BEAUTY POINT AV, TURVEY PARK NSW 2650	58	53	52	42	56	CO1	CO1	CO1
213696	22 RICHARD ST, TURVEY PARK NSW 2650	58	53	52	42	57	CO1	CO1	CO1
213701	57 FLINDERS ST, TURVEY PARK NSW 2650	58	53	52	42	54	CO1	CO1	CO1
213705	58B FLINDERS ST, TURVEY PARK NSW 2650	58	53	52	42	47	-	-	CO1
213717	2 HILL ST, TURVEY PARK NSW 2650	58	53	52	42	55	CO1	CO1	CO1
213718	4 HILL ST, TURVEY PARK NSW 2650	58	53	52	42	55	CO1	CO1	CO1
213735	42 COLEMAN ST, TURVEY PARK NSW 2650	58	53	52	42	56	CO1	CO1	CO1
213743	20 RICHARD ST, TURVEY PARK NSW 2650	58	53	52	42	51	-	-	CO1
213746	48 COLEMAN ST, TURVEY PARK NSW 2650	58	53	52	42	56	CO1	CO1	CO1
213758	61 COLLINS ST, TURVEY PARK NSW 2650	58	53	52	42	60	CO1	CO1	CO1, CO2, (RO,AO)*
213761	23 BEAUTY POINT AV, TURVEY PARK NSW 2650	58	53	52	42	52	-	-	CO1
213768	44 COLEMAN ST, TURVEY PARK NSW 2650	58	53	52	42	56	CO1	CO1	CO1
213777	56 FLINDERS ST, TURVEY PARK NSW 2650	58	53	52	42	59	CO1	CO1	CO1, CO2, (RO,AO)*
213793	12 BEAUTY POINT AV, TURVEY PARK NSW 2650	58	53	52	42	51	-	-	CO1
213794	55 FLINDERS ST, TURVEY PARK NSW 2650	58	53	52	42	53	-	CO1	CO1
213795	10 HILL ST, TURVEY PARK NSW 2650	58	53	52	42	54	CO1	CO1	CO1
213797	13 ATHOL ST, TURVEY PARK NSW 2650	58	53	52	42	47	-	-	CO1
213798	15 ATHOL ST, TURVEY PARK NSW 2650	58	53	52	42	49	-	-	CO1
213800	60 COLLINS ST, TURVEY PARK NSW 2650	58	53	52	42	59	CO1	CO1	CO1, CO2, (RO,AO)*
213801	12 HILL ST, TURVEY PARK NSW 2650	58	53	52	42	54	CO1	CO1	CO1
213804	52 COLEMAN ST, TURVEY PARK NSW 2650	58	53	52	42	54	CO1	CO1	CO1
213810	23 COLEMAN ST, TURVEY PARK NSW 2650	58	53	52	42	59	CO1	CO1	CO1, CO2, (RO,AO)*
213811	21 COLEMAN ST, TURVEY PARK NSW 2650	58	53	52	42	57	CO1	CO1	CO1
213814	54 COLEMAN ST, TURVEY PARK NSW 2650	58	53	52	42	56	CO1	CO1	CO1
213818	50 COLEMAN ST, TURVEY PARK NSW 2650	58	53	52	42	55	CO1	CO1	CO1
213821	59 COLLINS ST, TURVEY PARK NSW 2650	58	53	52	42	61	CO1	CO1	CO1, CO2, (RO,AO)*
213822	14 HILL ST, TURVEY PARK NSW 2650	58	53	52	42	53	-	CO1	CO1
213828	29 COLEMAN ST, TURVEY PARK NSW 2650	58	53	52	42	60	CO1	CO1	CO1, CO2, (RO,AO)*
213831	51-53 MACLEAY ST, TURVEY PARK NSW 2650	58	53	52	42	60	CO1	CO1	CO1, CO2, (RO,AO)*

DISCLAIMER: Address data within this document is based on external sources.
SLR Consulting Pty Ltd makes no warranty regarding the data's accuracy or reliability for any purpose.

W.009 - Pedestrian Bridge Demolition

SLR ID	ADDRESS	NML Daytime	NML Daytime OOH	NML Evening	NML Night-time	Predicted Level LAeq(15min)	Additional Mitigation Daytime OOH	Additional Mitigation Evening *(>2 consecutive rest periods)	Additional Mitigation Night *(>2 consecutive sleep periods)
213841	54 FLINDERS ST, TURVEY PARK NSW 2650	58	53	52	42	53	-	CO1	CO1
213845	16 HILL ST, TURVEY PARK NSW 2650	58	53	52	42	55	CO1	CO1	CO1
213852	56 COLEMAN ST, TURVEY PARK NSW 2650	58	53	52	42	53	-	CO1	CO1
213860	20 HILL ST, TURVEY PARK NSW 2650	58	53	52	42	54	CO1	CO1	CO1
213862	18 HILL ST, TURVEY PARK NSW 2650	58	53	52	42	53	-	CO1	CO1
213865	58 COLEMAN ST, TURVEY PARK NSW 2650	58	53	52	42	51	-	-	CO1
213871	3 TURNER ST, TURVEY PARK NSW 2650	58	53	52	42	48	-	-	CO1
213874	21 BEAUTY POINT AV, TURVEY PARK NSW 2650	58	53	52	42	53	-	CO1	CO1
213882	60 COLEMAN ST, TURVEY PARK NSW 2650	58	53	52	42	52	-	-	CO1
213884	34 MACLEAY ST, TURVEY PARK NSW 2650	58	53	52	42	57	CO1	CO1	CO1
213885	57 COLLINS ST, TURVEY PARK NSW 2650	58	53	52	42	61	CO1	CO1	CO1, CO2, (RO,AO)*
213886	51 FLINDERS ST, TURVEY PARK NSW 2650	58	53	52	42	53	-	CO1	CO1
213899	10 BEAUTY POINT AV, TURVEY PARK NSW 2650	58	53	52	42	55	CO1	CO1	CO1
213909	52 FLINDERS ST, TURVEY PARK NSW 2650	58	53	52	42	56	CO1	CO1	CO1
213913	4 TURNER ST, TURVEY PARK NSW 2650	58	53	52	42	47	-	-	CO1
213915	22 HILL ST, TURVEY PARK NSW 2650	58	53	52	42	53	-	CO1	CO1
213917	24 HILL ST, TURVEY PARK NSW 2650	58	53	52	42	55	CO1	CO1	CO1
213918	49 MACLEAY ST, TURVEY PARK NSW 2650	58	53	52	42	59	CO1	CO1	CO1, CO2, (RO,AO)*
213925	2A TREVOR ST, TURVEY PARK NSW 2650	58	53	52	42	45	-	-	CO1
213930	33 EDMONDSON ST, TURVEY PARK NSW 2650	58	53	52	42	54	CO1	CO1	CO1
213937	26 HILL ST, TURVEY PARK NSW 2650	58	53	52	42	54	CO1	CO1	CO1
213946	27 ATHOL ST, TURVEY PARK NSW 2650	58	53	52	42	49	-	-	CO1
213956	58 COLLINS ST, TURVEY PARK NSW 2650	58	53	52	42	53	-	CO1	CO1
213961	53 FLINDERS ST, TURVEY PARK NSW 2650	58	53	52	42	56	CO1	CO1	CO1
213966	28 HILL ST, TURVEY PARK NSW 2650	58	53	52	42	55	CO1	CO1	CO1
213968	55 COLLINS ST, TURVEY PARK NSW 2650	58	53	52	42	62	CO1	CO1	CO1, CO2, (RO,AO)*
213969	8 BEAUTY POINT AV, TURVEY PARK NSW 2650	58	53	52	42	54	CO1	CO1	CO1
213970	32 MACLEAY ST, TURVEY PARK NSW 2650	58	53	52	42	58	CO1	CO1	CO1, CO2, (RO,AO)*
213983	19 BEAUTY POINT AV, TURVEY PARK NSW 2650	58	53	52	42	54	CO1	CO1	CO1
213986	13 YOUNG ST, TURVEY PARK NSW 2650	58	53	52	42	57	CO1	CO1	CO1
213989	3 HILL ST, TURVEY PARK NSW 2650	58	53	52	42	57	CO1	CO1	CO1
213991	1 HILL ST, TURVEY PARK NSW 2650	58	53	52	42	56	CO1	CO1	CO1
213994	47 MACLEAY ST, TURVEY PARK NSW 2650	58	53	52	42	59	CO1	CO1	CO1, CO2, (RO,AO)*
213995	50 FLINDERS ST, TURVEY PARK NSW 2650	58	53	52	42	50	-	-	CO1
214000	5 HILL ST, TURVEY PARK NSW 2650	58	53	52	42	56	CO1	CO1	CO1
214003	25 ATHOL ST, TURVEY PARK NSW 2650	58	53	52	42	47	-	-	CO1
214007	31 EDMONDSON ST, TURVEY PARK NSW 2650	58	53	52	42	52	-	-	CO1
214012	31 ATHOL ST, TURVEY PARK NSW 2650	58	53	52	42	46	-	-	CO1
214018	1/56 COLLINS ST, TURVEY PARK NSW 2650	58	53	52	42	53	-	CO1	CO1
214027	1/49 FLINDERS ST, TURVEY PARK NSW 2650	58	53	52	42	53	-	CO1	CO1
214029	30 MACLEAY ST, TURVEY PARK NSW 2650	58	53	52	42	58	CO1	CO1	CO1, CO2, (RO,AO)*
214035	53 COLLINS ST, TURVEY PARK NSW 2650	58	53	52	42	61	CO1	CO1	CO1, CO2, (RO,AO)*
214037	6 BEAUTY POINT AV, TURVEY PARK NSW 2650	58	53	52	42	55	CO1	CO1	CO1
214038	2 TURNER ST, TURVEY PARK NSW 2650	58	53	52	42	47	-	-	CO1
214047	47 FLINDERS ST, TURVEY PARK NSW 2650	58	53	52	42	56	CO1	CO1	CO1
214053	48 FLINDERS ST, TURVEY PARK NSW 2650	58	53	52	42	47	-	-	CO1
214056	4 BEAUTY POINT AV, TURVEY PARK NSW 2650	58	53	52	42	55	CO1	CO1	CO1
214060	11 YOUNG ST, TURVEY PARK NSW 2650	58	53	52	42	56	CO1	CO1	CO1
214062	45 MACLEAY ST, TURVEY PARK NSW 2650	58	53	52	42	60	CO1	CO1	CO1, CO2, (RO,AO)*
214068	7 HILL ST, TURVEY PARK NSW 2650	58	53	52	42	55	CO1	CO1	CO1
214075	29 EDMONDSON ST, TURVEY PARK NSW 2650	58	53	52	42	52	-	-	CO1
214086	76-78 COLEMAN ST, TURVEY PARK NSW 2650	58	53	52	42	46	-	-	CO1
214087	9 HILL ST, TURVEY PARK NSW 2650	58	53	52	42	51	-	-	CO1
214090	84 COLEMAN ST, TURVEY PARK NSW 2650	58	53	52	42	43	-	-	CO1
214092	54 COLLINS ST, TURVEY PARK NSW 2650	58	53	52	42	57	CO1	CO1	CO1
214100	13 HILL ST, TURVEY PARK NSW 2650	58	53	52	42	56	CO1	CO1	CO1
214102	51 COLLINS ST, TURVEY PARK NSW 2650	58	53	52	42	61	CO1	CO1	CO1, CO2, (RO,AO)*
214106	11 HILL ST, TURVEY PARK NSW 2650	58	53	52	42	58	CO1	CO1	CO1, CO2, (RO,AO)*
214111	28 MACLEAY ST, TURVEY PARK NSW 2650	58	53	52	42	58	CO1	CO1	CO1, CO2, (RO,AO)*
214123	2 BEAUTY POINT AV, TURVEY PARK NSW 2650	58	53	52	42	56	CO1	CO1	CO1
214132	46 FLINDERS ST, TURVEY PARK NSW 2650	58	53	52	42	58	CO1	CO1	CO1, CO2, (RO,AO)*
214134	9 YOUNG ST, TURVEY PARK NSW 2650	58	53	52	42	55	CO1	CO1	CO1
214135	17 HILL ST, TURVEY PARK NSW 2650	58	53	52	42	56	CO1	CO1	CO1
214140	18 RICHARD ST, TURVEY PARK NSW 2650	58	53	52	42	51	-	-	CO1
214146	15 HILL ST, TURVEY PARK NSW 2650	58	53	52	42	56	CO1	CO1	CO1
214153	86 COLEMAN ST, TURVEY PARK NSW 2650	58	53	52	42	44	-	-	CO1
214154	27 EDMONDSON ST, TURVEY PARK NSW 2650	58	53	52	42	57	CO1	CO1	CO1
214156	43 MACLEAY ST, TURVEY PARK NSW 2650	58	53	52	42	59	CO1	CO1	CO1, CO2, (RO,AO)*
214158	17 BEAUTY POINT AV, TURVEY PARK NSW 2650	58	53	52	42	51	-	-	CO1
214162	2A TURNER ST, TURVEY PARK NSW 2650	58	53	52	42	47	-	-	CO1
214172	49 COLLINS ST, TURVEY PARK NSW 2650	58	53	52	42	63	CO1	CO1	CO1, CO2, (RO,AO)*
214173	52 COLLINS ST, TURVEY PARK NSW 2650	58	53	52	42	58	CO1	CO1	CO1, CO2, (RO,AO)*
214176	26 MACLEAY ST, TURVEY PARK NSW 2650	58	53	52	42	59	CO1	CO1	CO1, CO2, (RO,AO)*
214200	44 FLINDERS ST, TURVEY PARK NSW 2650	58	53	52	42	60	CO1	CO1	CO1, CO2, (RO,AO)*
214210	2 BURWOOD ST, TURVEY PARK NSW 2650	58	53	52	42	56	CO1	CO1	CO1
214211	96 COLEMAN ST, TURVEY PARK NSW 2650	58	53	52	42	46	-	-	CO1
214213	4 BURWOOD ST, TURVEY PARK NSW 2650	58	53	52	42	55	CO1	CO1	CO1
214214	16 RICHARD ST, TURVEY PARK NSW 2650	58	53	52	42	50	-	-	CO1
214215	23 HILL ST, TURVEY PARK NSW 2650	58	53	52	42	52	-	-	CO1
214218	7 YOUNG ST, TURVEY PARK NSW 2650	58	53	52	42	54	CO1	CO1	CO1
214229	92 COLEMAN ST, TURVEY PARK NSW 2650	58	53	52	42	46	-	-	CO1
214233	25 EDMONDSON ST, TURVEY PARK NSW 2650	58	53	52	42	56	CO1	CO1	CO1
214235	6 BURWOOD ST, TURVEY PARK NSW 2650	58	53	52	42	55	CO1	CO1	CO1
214241	25 HILL ST, TURVEY PARK NSW 2650	58	53	52	42	58	CO1	CO1	CO1, CO2, (RO,AO)*
214243	94 COLEMAN ST, TURVEY PARK NSW 2650	58	53	52	42	46	-	-	CO1
214254	50 COLLINS ST, TURVEY PARK NSW 2650	58	53	52	42	54	CO1	CO1	CO1
214255	47 COLLINS ST, TURVEY PARK NSW 2650	58	53	52	42	64	CO1	CO1	CO1, CO2, (RO,AO)*
214258	41 MACLEAY ST, TURVEY PARK NSW 2650	58	53	52	42	54	CO1	CO1	CO1
214260	12 YOUNG ST, TURVEY PARK NSW 2650	58	53	52	42	56	CO1	CO1	CO1
214261	43 FLINDERS ST, TURVEY PARK NSW 2650	58	53	52	42	55	CO1	CO1	CO1
214264	24 MACLEAY ST, TURVEY PARK NSW 2650	58	53	52	42	58	CO1	CO1	CO1, CO2, (RO,AO)*
214281	42 FLINDERS ST, TURVEY PARK NSW 2650	58	53	52	42	57	CO1	CO1	CO1
214287	11 BEAUTY POINT AV, TURVEY PARK NSW 2650	58	53	52	42	53	-	CO1	CO1
214294	14 RICHARD ST, TURVEY PARK NSW 2650	58	53	52	42	52	-	-	CO1
214297	5 YOUNG ST, TURVEY PARK NSW 2650	58	53	52	42	55	CO1	CO1	CO1
214298	98 COLEMAN ST, TURVEY PARK NSW 2650	58	53	52	42	47	-	-	CO1
214301	102 COLEMAN ST, TURVEY PARK NSW 2650	58	53	52	42	48	-	-	CO1
214307	23 EDMONDSON ST, TURVEY PARK NSW 2650	58	53	52	42	51	-	-	CO1
214310	104 COLEMAN ST, TURVEY PARK NSW 2650	58	53	52	42	47	-	-	CO1
214317	11 RICHARD ST, TURVEY PARK NSW 2650	58	53	52	42	55	CO1	CO1	CO1
214320	39 MACLEAY ST, TURVEY PARK NSW 2650	58	53	52	42	54	CO1	CO1	CO1
214321	100 COLEMAN ST, TURVEY PARK NSW 2650	58	53	52	42	47	-	-	CO1
214324	48 COLLINS ST, TURVEY PARK NSW 2650	58	53	52	42	57	CO1	CO1	CO1
214327	10 YOUNG ST, TURVEY PARK NSW 2650	58	53	52	42	57	CO1	CO1	CO1
214329	45 COLLINS ST, TURVEY PARK NSW 2650	58	53	52	42	65	CO1	CO1	CO1, CO2, (RO,AO)*
214338	22 MACLEAY ST, TURVEY PARK NSW 2650	58	53	52	42	58	CO1	CO1	CO1, CO2, (RO,AO)*
214348	41 FLINDERS ST, TURVEY PARK NSW 2650	58	53	52	42	56	CO1	CO1	CO1
214360	108 COLEMAN ST, TURVEY PARK NSW 2650	58	53	52	42	49	-	-	CO1
214361	40 FLINDERS ST, TURVEY PARK NSW 2650	58	53	52	42	51	-	-	CO1
214362	12 RICHARD ST, TURVEY PARK NSW 2650	58	53	52	42	57	CO1	CO1	CO1
214363	106 COLEMAN ST, TURVEY PARK NSW 2650	58	53	52	42	47	-	-	CO1
214367	5 BEAUTY POINT AV, TURVEY PARK NSW 2650	58	53	52	42	54	CO1	CO1	CO1
214373	21 EDMONDSON ST, TURVEY PARK NSW 2650	58	53	52	42	60	CO1	CO1	CO1, CO2, (RO,AO)*
214377	9 BEAUTY POINT AV, TURVEY PARK NSW 2650	58	53	52	42	54	CO1	CO1	CO1
214384	7 BEAUTY POINT AV, TURVEY PARK NSW 2650	58	53	52	42	53	-	CO1	CO1
214395	9 RICHARD ST, TURVEY PARK NSW 2650	58	53	52	42	56	CO1	CO1	CO1
214398	8 YOUNG ST, TURVEY PARK NSW 2650	58	53	52	42	54	CO1	CO1	CO1

DISCLAIMER: Address data within this document is based on external sources.
SLR Consulting Pty Ltd makes no warranty regarding the data's accuracy or reliability for any purpose.

W.009 - Pedestrian Bridge Demolition

SLR ID	ADDRESS	NML Daytime	NML Daytime OOH	NML Evening	NML Night-time	Predicted Level LAeq(15min)	Additional Mitigation Daytime OOH	Additional Mitigation Evening *(>2 consecutive rest periods)	Additional Mitigation Night *(>2 consecutive sleep periods)
214399	43 COLLINS ST, TURVEY PARK NSW 2650	58	53	52	42	65	CO1	CO1	CO1, CO2, (RO,AO)*
214407	37 MACLEAY ST, TURVEY PARK NSW 2650	58	53	52	42	62	CO1	CO1	CO1, CO2, (RO,AO)*
214409	110 COLEMAN ST, TURVEY PARK NSW 2650	58	53	52	42	46	-	-	CO1
214410	20 MACLEAY ST, TURVEY PARK NSW 2650	58	53	52	42	59	CO1	CO1	CO1, CO2, (RO,AO)*
214417	44 COLLINS ST, TURVEY PARK NSW 2650	58	53	52	42	54	CO1	CO1	CO1
214427	37-39 FLINDERS ST, TURVEY PARK NSW 2650	58	53	52	42	56	CO1	CO1	CO1
214429	10 RICHARD ST, TURVEY PARK NSW 2650	58	53	52	42	53	-	CO1	CO1
214439	38 FLINDERS ST, TURVEY PARK NSW 2650	58	53	52	42	60	CO1	CO1	CO1, CO2, (RO,AO)*
214442	3A BEAUTY POINT AV, TURVEY PARK NSW 2650	58	53	52	42	56	CO1	CO1	CO1
214443	19 EDMONDSON ST, TURVEY PARK NSW 2650	58	53	52	42	57	CO1	CO1	CO1
214459	41 COLLINS ST, TURVEY PARK NSW 2650	58	53	52	42	65	CO1	CO1	CO1, CO2, (RO,AO)*
214465	7 RICHARD ST, TURVEY PARK NSW 2650	58	53	52	42	53	-	CO1	CO1
214479	6 YOUNG ST, TURVEY PARK NSW 2650	58	53	52	42	58	CO1	CO1	CO1, CO2, (RO,AO)*
214481	1 BURWOOD ST, TURVEY PARK NSW 2650	58	53	52	42	54	CO1	CO1	CO1
214482	18 MACLEAY ST, TURVEY PARK NSW 2650	58	53	52	42	60	CO1	CO1	CO1, CO2, (RO,AO)*
214487	35 MACLEAY ST, TURVEY PARK NSW 2650	58	53	52	42	60	CO1	CO1	CO1, CO2, (RO,AO)*
214488	3 BURWOOD ST, TURVEY PARK NSW 2650	58	53	52	42	59	CO1	CO1	CO1, CO2, (RO,AO)*
214493	3 YOUNG ST, TURVEY PARK NSW 2650	58	53	52	42	58	CO1	CO1	CO1, CO2, (RO,AO)*
214504	5 BURWOOD ST, TURVEY PARK NSW 2650	58	53	52	42	58	CO1	CO1	CO1, CO2, (RO,AO)*
214509	36 FLINDERS ST, TURVEY PARK NSW 2650	58	53	52	42	57	CO1	CO1	CO1
214512	42 COLLINS ST, TURVEY PARK NSW 2650	58	53	52	42	59	CO1	CO1	CO1, CO2, (RO,AO)*
214513	8 RICHARD ST, TURVEY PARK NSW 2650	58	53	52	42	57	CO1	CO1	CO1
214515	35 FLINDERS ST, TURVEY PARK NSW 2650	58	53	52	42	60	CO1	CO1	CO1, CO2, (RO,AO)*
214519	17 EDMONDSON ST, TURVEY PARK NSW 2650	58	53	52	42	60	CO1	CO1	CO1, CO2, (RO,AO)*
214526	5 RICHARD ST, TURVEY PARK NSW 2650	58	53	52	42	54	CO1	CO1	CO1
214532	32 KILDARE ST, TURVEY PARK NSW 2650	58	53	52	42	44	-	-	CO1
214539	4 YOUNG ST, TURVEY PARK NSW 2650	58	53	52	42	56	CO1	CO1	CO1
214549	16 MACLEAY ST, TURVEY PARK NSW 2650	58	53	52	42	60	CO1	CO1	CO1, CO2, (RO,AO)*
214551	39 COLLINS ST, TURVEY PARK NSW 2650	58	53	52	42	67	CO1	CO1	CO1, CO2, (RO,AO)*
214557	33 MACLEAY ST, TURVEY PARK NSW 2650	58	53	52	42	57	CO1	CO1	CO1
214562	1 YOUNG ST, TURVEY PARK NSW 2650	58	53	52	42	56	CO1	CO1	CO1
214563	20 RAILWAY ST, TURVEY PARK NSW 2650	58	53	52	42	47	-	-	CO1
214567	40 COLLINS ST, TURVEY PARK NSW 2650	58	53	52	42	58	CO1	CO1	CO1, CO2, (RO,AO)*
214570	6 RICHARD ST, TURVEY PARK NSW 2650	58	53	52	42	55	CO1	CO1	CO1
214574	29 NORMAN ST, TURVEY PARK NSW 2650	58	53	52	42	44	-	-	CO1
214577	15 EDMONDSON ST, TURVEY PARK NSW 2650	58	53	52	42	58	CO1	CO1	CO1, CO2, (RO,AO)*
214580	3/20 RAILWAY ST, TURVEY PARK NSW 2650	58	53	52	42	44	-	-	CO1
214585	3 RICHARD ST, TURVEY PARK NSW 2650	58	53	52	42	53	-	CO1	CO1
214599	22 RAILWAY ST, TURVEY PARK NSW 2650	58	53	52	42	53	-	CO1	CO1
214603	2 YOUNG ST, TURVEY PARK NSW 2650	58	53	52	42	57	CO1	CO1	CO1
214604	33 FLINDERS ST, TURVEY PARK NSW 2650	58	53	52	42	60	CO1	CO1	CO1, CO2, (RO,AO)*
214608	ERIN EARTH 1 KILDARE ST, TURVEY PARK NSW 2	55	55	-	-	60	CO1	-	-
214612	14 MACLEAY ST, TURVEY PARK NSW 2650	58	53	52	42	61	CO1	CO1	CO1, CO2, (RO,AO)*
214617	37 COLLINS ST, TURVEY PARK NSW 2650	58	53	52	42	66	CO1	CO1	CO1, CO2, (RO,AO)*
214630	1 DOCKER ST, WAGGA WAGGA NSW 2650	58	53	52	42	46	-	-	CO1
214631	31 MACLEAY ST, TURVEY PARK NSW 2650	58	53	52	42	58	CO1	CO1	CO1, CO2, (RO,AO)*
214634	38 COLLINS ST, TURVEY PARK NSW 2650	58	53	52	42	61	CO1	CO1	CO1, CO2, (RO,AO)*
214645	13 EDMONDSON ST, TURVEY PARK NSW 2650	58	53	52	42	58	CO1	CO1	CO1, CO2, (RO,AO)*
214651	24 RAILWAY ST, TURVEY PARK NSW 2650	58	53	52	42	49	-	-	CO1
214656	4 RICHARD ST, TURVEY PARK NSW 2650	58	53	52	42	58	CO1	CO1	CO1, CO2, (RO,AO)*
214659	28 RAILWAY ST, TURVEY PARK NSW 2650	58	53	52	42	57	CO1	CO1	CO1
214665	1 RICHARD ST, TURVEY PARK NSW 2650	58	53	52	42	57	CO1	CO1	CO1
214669	40 RAILWAY ST, TURVEY PARK NSW 2650	58	53	52	42	52	-	-	CO1
214678	31 FLINDERS ST, TURVEY PARK NSW 2650	58	53	52	42	60	CO1	CO1	CO1, CO2, (RO,AO)*
214680	26 RAILWAY ST, TURVEY PARK NSW 2650	58	53	52	42	55	CO1	CO1	CO1
214682	46 RAILWAY ST, TURVEY PARK NSW 2650	58	53	52	42	57	CO1	CO1	CO1
214686	38 RAILWAY ST, TURVEY PARK NSW 2650	58	53	52	42	58	CO1	CO1	CO1, CO2, (RO,AO)*
214688	12 MACLEAY ST, TURVEY PARK NSW 2650	58	53	52	42	62	CO1	CO1	CO1, CO2, (RO,AO)*
214689	35 COLLINS ST, TURVEY PARK NSW 2650	58	53	52	42	68	CO1	CO1, CO2	CO1, CO2, RO, (AO, AltA)*
214690	42 RAILWAY ST, TURVEY PARK NSW 2650	58	53	52	42	57	CO1	CO1	CO1
214698	36 RAILWAY ST, TURVEY PARK NSW 2650	58	53	52	42	55	CO1	CO1	CO1
214701	44 RAILWAY ST, TURVEY PARK NSW 2650	58	53	52	42	50	-	-	CO1
214703	1 DOCKER ST, WAGGA WAGGA NSW 2650	58	53	52	42	47	-	-	CO1
214708	48 RAILWAY ST, TURVEY PARK NSW 2650	58	53	52	42	49	-	-	CO1
214714	30 FLINDERS ST, TURVEY PARK NSW 2650	58	53	52	42	59	CO1	CO1	CO1, CO2, (RO,AO)*
214717	11 EDMONDSON ST, TURVEY PARK NSW 2650	58	53	52	42	56	CO1	CO1	CO1
214720	29 MACLEAY ST, TURVEY PARK NSW 2650	58	53	52	42	60	CO1	CO1	CO1, CO2, (RO,AO)*
214727	3/36 COLLINS ST, TURVEY PARK NSW 2650	58	53	52	42	64	CO1	CO1	CO1, CO2, (RO,AO)*
1111585	5/36 COLLINS ST, TURVEY PARK NSW 2650	58	53	52	42	62	CO1	CO1	CO1, CO2, (RO,AO)*
1111586	6/36 COLLINS ST, TURVEY PARK NSW 2650	58	53	52	42	59	CO1	CO1	CO1, CO2, (RO,AO)*
1111587	6/36 COLLINS ST, TURVEY PARK NSW 2650	58	53	52	42	59	CO1	CO1	CO1, CO2, (RO,AO)*
1111588	36 COLLINS ST, TURVEY PARK NSW 2650	58	53	52	42	65	CO1	CO1	CO1, CO2, (RO,AO)*
214728	2 RICHARD ST, TURVEY PARK NSW 2650	58	53	52	42	56	CO1	CO1	CO1
214730	50 RAILWAY ST, TURVEY PARK NSW 2650	58	53	52	42	58	CO1	CO1	CO1, CO2, (RO,AO)*
214736	52 RAILWAY ST, TURVEY PARK NSW 2650	58	53	52	42	59	CO1	CO1	CO1, CO2, (RO,AO)*
214743	7 BIMBEEN ST, TURVEY PARK NSW 2650	58	53	52	42	43	-	-	CO1
214747	10 MACLEAY ST, TURVEY PARK NSW 2650	58	53	52	42	62	CO1	CO1	CO1, CO2, (RO,AO)*
214748	29 FLINDERS ST, TURVEY PARK NSW 2650	58	53	52	42	61	CO1	CO1	CO1, CO2, (RO,AO)*
214754	31 COLLINS ST, TURVEY PARK NSW 2650	58	53	52	42	70	CO1, CO2	CO1, CO2	CO1, CO2, RO, (AO, AltA)*
214768	56 RAILWAY ST, TURVEY PARK NSW 2650	58	53	52	42	60	CO1	CO1	CO1, CO2, (RO,AO)*
214777	7/9 DOCKER ST, WAGGA WAGGA NSW 2650	58	53	52	42	46	-	-	CO1
214778	9 EDMONDSON ST, TURVEY PARK NSW 2650	58	53	52	42	57	CO1	CO1	CO1
214781	54 RAILWAY ST, TURVEY PARK NSW 2650	58	53	52	42	59	CO1	CO1	CO1, CO2, (RO,AO)*
214782	28 FLINDERS ST, TURVEY PARK NSW 2650	58	53	52	42	60	CO1	CO1	CO1, CO2, (RO,AO)*
214789	58 RAILWAY ST, TURVEY PARK NSW 2650	58	53	52	42	60	CO1	CO1	CO1, CO2, (RO,AO)*
214791	33 COLLINS ST, TURVEY PARK NSW 2650	58	53	52	42	69	CO1, CO2	CO1, CO2	CO1, CO2, RO, (AO, AltA)*
214793	8 MACLEAY ST, TURVEY PARK NSW 2650	58	53	52	42	62	CO1	CO1	CO1, CO2, (RO,AO)*
214794	27 MACLEAY ST, TURVEY PARK NSW 2650	58	53	52	42	59	CO1	CO1	CO1, CO2, (RO,AO)*
214811	11 INVERARY ST, TURVEY PARK NSW 2650	58	53	52	42	46	-	-	CO1
214818	60 RAILWAY ST, TURVEY PARK NSW 2650	58	53	52	42	51	-	-	CO1
214819	5/9 DOCKER ST, WAGGA WAGGA NSW 2650	58	53	52	42	47	-	-	CO1
214826	27 FLINDERS ST, TURVEY PARK NSW 2650	58	53	52	42	66	CO1	CO1	CO1, CO2, (RO,AO)*
214827	20 NORMAN ST, TURVEY PARK NSW 2650	58	53	52	42	43	-	-	CO1
214829	32 COLLINS ST, TURVEY PARK NSW 2650	58	53	52	42	65	CO1	CO1	CO1, CO2, (RO,AO)*
214831	62 RAILWAY ST, TURVEY PARK NSW 2650	58	53	52	42	62	CO1	CO1	CO1, CO2, (RO,AO)*
214833	3 DOCKER ST, WAGGA WAGGA NSW 2650	58	53	52	42	44	-	-	CO1
214847	7 EDMONDSON ST, TURVEY PARK NSW 2650	58	53	52	42	56	CO1	CO1	CO1
214850	29 COLLINS ST, TURVEY PARK NSW 2650	58	53	52	42	70	CO1, CO2	CO1, CO2	CO1, CO2, RO, (AO, AltA)*
214853	26 FLINDERS ST, TURVEY PARK NSW 2650	58	53	52	42	58	CO1	CO1	CO1, CO2, (RO,AO)*
214865	6 MACLEAY ST, TURVEY PARK NSW 2650	58	53	52	42	62	CO1	CO1	CO1, CO2, (RO,AO)*
214873	66 RAILWAY ST, TURVEY PARK NSW 2650	58	53	52	42	64	CO1	CO1	CO1, CO2, (RO,AO)*
214874	68 RAILWAY ST, TURVEY PARK NSW 2650	58	53	52	42	65	CO1	CO1	CO1, CO2, (RO,AO)*
214880	27 COLLINS ST, TURVEY PARK NSW 2650	58	53	52	42	70	CO1, CO2	CO1, CO2	CO1, CO2, RO, (AO, AltA)*
214883	9 INVERARY ST, TURVEY PARK NSW 2650	58	53	52	42	46	-	-	CO1
214888	18 NORMAN ST, TURVEY PARK NSW 2650	58	53	52	42	43	-	-	CO1
214901	25 MACLEAY ST, TURVEY PARK NSW 2650	58	53	52	42	62	CO1	CO1	CO1, CO2, (RO,AO)*
214904	5 EDMONDSON ST, TURVEY PARK NSW 2650	58	53	52	42	59	CO1	CO1	CO1, CO2, (RO,AO)*
214905	5 DOCKER ST, WAGGA WAGGA NSW 2650	58	53	52	42	46	-	-	CO1
214906	20 ROMA ST, WAGGA WAGGA NSW 2650	58	53	52	42	47	-	-	CO1
214911	72 RAILWAY ST, TURVEY PARK NSW 2650	58	53	52	42	67	CO1	CO1	CO1, CO2, (RO,AO)*
214915	23 FLINDERS ST, TURVEY PARK NSW 2650	58	53	52	42	66	CO1	CO1	CO1, CO2, (RO,AO)*
214920	30 COLLINS ST, TURVEY PARK NSW 2650	58	53	52	42	70	CO1, CO2	CO1, CO2	CO1, CO2, RO, (AO, AltA)*
214921	1 KINDRA LANE, TURVEY PARK NSW 2650	58	53	52	42	71	CO1, CO2	CO1, CO2	CO1, CO2, RO, (AO, AltA)*
214925	1/9 DOCKER ST, WAGGA WAGGA NSW 2650	58	53	52	42	43	-	-	CO1
214926	4 MACLEAY ST, TURVEY PARK NSW 2650	58	53	52	42	64	CO1	CO1	CO1, CO2, (RO,AO)*
214934	25 COLLINS ST, TURVEY PARK NSW 2650	58	53	52	42	71	CO1, CO2	CO1, CO2	CO1, CO2, RO, (AO, AltA)*
214939	23 MACLEAY ST, TURVEY PARK NSW 2650	58	53	52	42	65	CO1	CO1	CO1, CO2, (RO,AO)*

DISCLAIMER: Address data within this document is based on external sources.
SLR Consulting Pty Ltd makes no warranty regarding the data's accuracy or reliability for any purpose.

W.009 - Pedestrian Bridge Demolition

SLR ID	ADDRESS	NML Daytime	NML Daytime OOH	NML Evening	NML Night-time	Predicted Level LAeq(15min)	Additional Mitigation Daytime OOH	Additional Mitigation Evening *(>2 consecutive rest periods)	Additional Mitigation Night *(>2 consecutive sleep periods)
214943	16 NORMAN ST, TURVEY PARK NSW 2650	58	53	52	42	43	-	-	CO1
214955	15 ROMA ST, WAGGA WAGGA NSW 2650	58	53	52	42	46	-	-	CO1
214958	7 INVERARY ST, TURVEY PARK NSW 2650	58	53	52	42	43	-	-	CO1
214959	3 EDMONDSON ST, TURVEY PARK NSW 2650	58	53	52	42	62	CO1	CO1	CO1, CO2, (RO,AO)*
214961	74 RAILWAY ST, TURVEY PARK NSW 2650	58	53	52	42	72	CO1, CO2	CO1, CO2	CO1, CO2, RO, (AO, AltA)*
214962	17 NORMAN ST, TURVEY PARK NSW 2650	58	53	52	42	43	-	-	CO1
214969	18 ROMA ST, WAGGA WAGGA NSW 2650	58	53	52	42	43	-	-	CO1
214975	21 FLINDERS ST, TURVEY PARK NSW 2650	58	53	52	42	69	CO1, CO2	CO1, CO2	CO1, CO2, RO, (AO, AltA)*
214981	23 MACLEAY ST, TURVEY PARK NSW 2650	58	53	52	42	64	CO1	CO1	CO1, CO2, (RO,AO)*
214984	23 COLLINS ST, TURVEY PARK NSW 2650	58	53	52	42	74	CO1, CO2	CO1, CO2	CO1, CO2, RO, (AO, AltA)*
214990	2 MACLEAY ST, TURVEY PARK NSW 2650	58	53	52	42	67	CO1	CO1	CO1, CO2, (RO,AO)*
214995	13 CHASTON ST, WAGGA WAGGA NSW 2650	56	51	50	43	44	-	-	CO1
215001	76 RAILWAY ST, TURVEY PARK NSW 2650	58	53	52	42	72	CO1, CO2	CO1, CO2	CO1, CO2, RO, (AO, AltA)*
215002	4 INVERARY ST, TURVEY PARK NSW 2650	58	53	52	42	44	-	-	CO1
215007	7 DOCKER ST, WAGGA WAGGA NSW 2650	58	53	52	42	46	-	-	CO1
215012	14 NORMAN ST, TURVEY PARK NSW 2650	58	53	52	42	43	-	-	CO1
215017	13 ROMA ST, WAGGA WAGGA NSW 2650	58	53	52	42	44	-	-	CO1
215021	1/9 DOCKER ST, WAGGA WAGGA NSW 2650	58	53	52	42	45	-	-	CO1
215023	1 EDMONDSON ST, TURVEY PARK NSW 2650	58	53	52	42	63	CO1	CO1	CO1, CO2, (RO,AO)*
215028	5 INVERARY ST, TURVEY PARK NSW 2650	58	53	52	42	47	-	-	CO1
215029	16 ROMA ST, WAGGA WAGGA NSW 2650	58	53	52	42	43	-	-	CO1
215032	3/21 COLLINS ST, TURVEY PARK NSW 2650	58	53	52	42	74	CO1, CO2	CO1, CO2	CO1, CO2, RO, (AO, AltA)*
1111750	1 KILDARE ST, TURVEY PARK NSW 2650	58	53	52	42	45	-	-	CO1
1111755	1 KILDARE ST, TURVEY PARK NSW 2650	58	53	52	42	48	-	-	CO1
1111751	1 KILDARE ST, TURVEY PARK NSW 2650	58	53	52	42	49	-	-	CO1
1111756	1 KILDARE ST, TURVEY PARK NSW 2650	58	53	52	42	43	-	-	CO1
1111757	1 KILDARE ST, TURVEY PARK NSW 2650	58	53	52	42	50	-	-	CO1
1111754	1 KILDARE ST, TURVEY PARK NSW 2650	58	53	52	42	48	-	-	CO1
1111753	1 KILDARE ST, TURVEY PARK NSW 2650	58	53	52	42	47	-	-	CO1
1111752	1 KILDARE ST, TURVEY PARK NSW 2650	58	53	52	42	67	CO1	CO1	CO1, CO2, (RO,AO)*
1111758	1 KILDARE ST, TURVEY PARK NSW 2650	58	53	52	42	64	CO1	CO1	CO1, CO2, (RO,AO)*
1111748	1 KILDARE ST, TURVEY PARK NSW 2650	58	53	52	42	65	CO1	CO1	CO1, CO2, (RO,AO)*
215042	6 FOXBOROUGH AV, WAGGA WAGGA NSW 2650	56	51	50	43	44	-	-	CO1
215049	4/76 BROOKONG AV, WAGGA WAGGA NSW 2650	58	53	52	42	46	-	-	CO1
215056	3/74 BROOKONG AV, WAGGA WAGGA NSW 2650	58	53	52	42	48	-	-	CO1
215059	2 INVERARY ST, TURVEY PARK NSW 2650	58	53	52	42	46	-	-	CO1
215061	23 CHASTON ST, WAGGA WAGGA NSW 2650	56	51	50	43	46	-	-	CO1
215069	12 NORMAN ST, TURVEY PARK NSW 2650	58	53	52	42	44	-	-	CO1
215072	82 RAILWAY ST, TURVEY PARK NSW 2650	58	53	52	42	84	CO1, CO2	CO1, CO2, (RO)*	CO1, CO2, RO, (AO, AltA)*
215075	13 NORMAN ST, TURVEY PARK NSW 2650	58	53	52	42	45	-	-	CO1
215077	80 RAILWAY ST, TURVEY PARK NSW 2650	58	53	52	42	81	CO1, CO2	CO1, CO2, (RO)*	CO1, CO2, RO, (AO, AltA)*
215078	84 RAILWAY ST, TURVEY PARK NSW 2650	58	53	52	42	87	CO1, CO2	CO1, CO2, (RO)*	CO1, CO2, RO, (AO, AltA)*
215087	14 KILDARE ST, TURVEY PARK NSW 2650	58	53	52	42	45	-	-	CO1
215090	29 CHASTON ST, WAGGA WAGGA NSW 2650	56	51	50	43	45	-	-	CO1
215092	12 ROMA ST, WAGGA WAGGA NSW 2650	58	53	52	42	45	-	-	CO1
215105	3 INVERARY ST, TURVEY PARK NSW 2650	58	53	52	42	46	-	-	CO1
215108	86 RAILWAY ST, TURVEY PARK NSW 2650	58	53	52	42	88	CO1, CO2	CO1, CO2, (RO)*	CO1, CO2, RO, (AO, AltA)*
215120	10 NORMAN ST, TURVEY PARK NSW 2650	58	53	52	42	43	-	-	CO1
215121	9 DOCKER ST, WAGGA WAGGA NSW 2650	58	53	52	42	44	-	-	CO1
215124	9 ROMA ST, WAGGA WAGGA NSW 2650	58	53	52	42	44	-	-	CO1
215126	88 RAILWAY ST, TURVEY PARK NSW 2650	58	53	52	42	86	CO1, CO2	CO1, CO2, (RO)*	CO1, CO2, RO, (AO, AltA)*
215132	90 RAILWAY ST, TURVEY PARK NSW 2650	58	53	52	42	82	CO1, CO2	CO1, CO2, (RO)*	CO1, CO2, RO, (AO, AltA)*
215133	11 NORMAN ST, TURVEY PARK NSW 2650	58	53	52	42	46	-	-	CO1
215135	28 HAMMOND AV, EAST WAGGA WAGGA NSW 26	58	53	52	42	44	-	-	CO1
215139	10 ROMA ST, WAGGA WAGGA NSW 2650	58	53	52	42	43	-	-	CO1
215144	33 CHASTON ST, WAGGA WAGGA NSW 2650	56	51	50	43	45	-	-	CO1
215149	8 MEURANT AV, WAGGA WAGGA NSW 2650	56	51	50	43	45	-	-	CO1
215151	94 RAILWAY ST, TURVEY PARK NSW 2650	58	53	52	42	77	CO1, CO2	CO1, CO2	CO1, CO2, RO, (AO, AltA)*
215154	26 HAMMOND AV, EAST WAGGA WAGGA NSW 26	58	53	52	42	43	-	-	CO1
215155	10 MEURANT AV, WAGGA WAGGA NSW 2650	56	51	50	43	45	-	-	CO1
215160	92 RAILWAY ST, TURVEY PARK NSW 2650	58	53	52	42	79	CO1, CO2	CO1, CO2, (RO)*	CO1, CO2, RO, (AO, AltA)*
215161	96 RAILWAY ST, TURVEY PARK NSW 2650	58	53	52	42	76	CO1, CO2	CO1, CO2	CO1, CO2, RO, (AO, AltA)*
215163	1 ERIN ST, TURVEY PARK NSW 2650	58	53	52	42	72	CO1, CO2	CO1, CO2	CO1, CO2, RO, (AO, AltA)*
215164	1/76 BROOKONG AV, WAGGA WAGGA NSW 2650	58	53	52	42	45	-	-	CO1
215174	1 INVERARY ST, TURVEY PARK NSW 2650	58	53	52	42	44	-	-	CO1
215175	12 MEURANT AV, WAGGA WAGGA NSW 2650	56	51	50	43	45	-	-	CO1
215180	3 ERIN ST, TURVEY PARK NSW 2650	58	53	52	42	71	CO1, CO2	CO1, CO2	CO1, CO2, RO, (AO, AltA)*
215181	2/74 BROOKONG AV, WAGGA WAGGA NSW 2650	58	53	52	42	49	-	-	CO1
215187	8 NORMAN ST, TURVEY PARK NSW 2650	58	53	52	42	48	-	-	CO1
215190	5 ERIN ST, TURVEY PARK NSW 2650	58	53	52	42	66	CO1	CO1	CO1, CO2, (RO,AO)*
215197	9 NORMAN ST, TURVEY PARK NSW 2650	58	53	52	42	44	-	-	CO1
215198	8 ROMA ST, WAGGA WAGGA NSW 2650	58	53	52	42	43	-	-	CO1
215201	7 ERIN ST, TURVEY PARK NSW 2650	58	53	52	42	68	CO1	CO1, CO2	CO1, CO2, RO, (AO, AltA)*
215204	1 INVERARY ST, TURVEY PARK NSW 2650	58	53	52	42	44	-	-	CO1
215207	14 MEURANT AV, WAGGA WAGGA NSW 2650	56	51	50	43	44	-	-	CO1
215210	3 CASSIDY PDE, TURVEY PARK NSW 2650	58	53	52	42	48	-	-	CO1
215216	9 ERIN ST, TURVEY PARK NSW 2650	58	53	52	42	66	CO1	CO1	CO1, CO2, (RO,AO)*
215217	10 KILDARE ST, TURVEY PARK NSW 2650	58	53	52	42	47	-	-	CO1
215219	11 ERIN ST, TURVEY PARK NSW 2650	58	53	52	42	64	CO1	CO1	CO1, CO2, (RO,AO)*
215223	16 MEURANT AV, WAGGA WAGGA NSW 2650	56	51	50	43	44	-	-	CO1
215231	68 BROOKONG AV, WAGGA WAGGA NSW 2650	58	53	52	42	44	-	-	CO1
215235	1 CASSIDY PDE, TURVEY PARK NSW 2650	58	53	52	42	46	-	-	CO1
215236	18 MEURANT AV, WAGGA WAGGA NSW 2650	56	51	50	43	44	-	-	CO1
215240	11/9 DOCKER ST, WAGGA WAGGA NSW 2650	58	53	52	42	43	-	-	CO1
215243	72 BROOKONG AV, WAGGA WAGGA NSW 2650	58	53	52	42	47	-	-	CO1
215246	20 MEURANT AV, WAGGA WAGGA NSW 2650	56	51	50	43	44	-	-	CO1
215255	5 ROMA ST, WAGGA WAGGA NSW 2650	58	53	52	42	45	-	-	CO1
215260	2 LAKE ALBERT RD, EAST WAGGA WAGGA NSW	60	60	60	45	53	-	-	CO1
215265	6 NORMAN ST, TURVEY PARK NSW 2650	58	53	52	42	49	-	-	CO1
215267	70 BROOKONG AV, WAGGA WAGGA NSW 2650	58	53	52	42	44	-	-	CO1
215269	7 NORMAN ST, TURVEY PARK NSW 2650	58	53	52	42	47	-	-	CO1
215275	26 MEURANT AV, WAGGA WAGGA NSW 2650	56	51	50	43	44	-	-	CO1
215276	66 BROOKONG AV, WAGGA WAGGA NSW 2650	58	53	52	42	49	-	-	CO1
215278	24 MEURANT AV, WAGGA WAGGA NSW 2650	56	51	50	43	44	-	-	CO1
215280	22 MEURANT AV, WAGGA WAGGA NSW 2650	56	51	50	43	44	-	-	CO1
215282	28 MEURANT AV, WAGGA WAGGA NSW 2650	56	51	50	43	44	-	-	CO1
215283	8 KILDARE ST, TURVEY PARK NSW 2650	58	53	52	42	54	CO1	CO1	CO1
215284	12 DOCKER ST, WAGGA WAGGA NSW 2650	56	51	50	43	44	-	-	CO1
215292	1/74 BROOKONG AV, WAGGA WAGGA NSW 2650	58	53	52	42	48	-	-	CO1
215297	64 BROOKONG AV, WAGGA WAGGA NSW 2650	58	53	52	42	47	-	-	CO1
215302	4 NORMAN ST, TURVEY PARK NSW 2650	58	53	52	42	50	-	-	CO1
215308	3 ROMA ST, WAGGA WAGGA NSW 2650	58	53	52	42	48	-	-	CO1
215309	5 NORMAN ST, TURVEY PARK NSW 2650	58	53	52	42	46	-	-	CO1
215310	62 BROOKONG AV, WAGGA WAGGA NSW 2650	58	53	52	42	47	-	-	CO1
215311	30 MEURANT AV, WAGGA WAGGA NSW 2650	56	51	50	43	45	-	-	CO1
215314	76 BROOKONG AV, WAGGA WAGGA NSW 2650	58	53	52	42	44	-	-	CO1
215320	60 BROOKONG AV, WAGGA WAGGA NSW 2650	58	53	52	42	50	-	-	CO1
215326	6 KILDARE ST, TURVEY PARK NSW 2650	58	53	52	42	50	-	-	CO1
215338	7 LAKE ALBERT RD, EAST WAGGA WAGGA NSW	60	60	60	45	47	-	-	CO1
215340	56 BROOKONG AV, WAGGA WAGGA NSW 2650	58	53	52	42	50	-	-	CO1
215341	14 DOCKER ST, WAGGA WAGGA NSW 2650	56	51	50	43	45	-	-	CO1
215345	ERIN EARTH 1 KILDARE ST, TURVEY PARK NSW	55	55	-	-	56	CO1	-	-
215353	1 ROMA ST, WAGGA WAGGA NSW 2650	58	53	52	42	48	-	-	CO1
215356	3 NORMAN ST, TURVEY PARK NSW 2650	58	53	52	42	52	-	-	CO1
215360	2 NORMAN ST, TURVEY PARK NSW 2650	58	53	52	42	47	-	-	CO1
215365	4 KILDARE ST, TURVEY PARK NSW 2650	58	53	52	42	57	CO1	CO1	CO1
215375	1 LEWISHAM AV, WAGGA WAGGA NSW 2650	56	51	50	43	44	-	-	CO1

DISCLAIMER: Address data within this document is based on external sources.
SLR Consulting Pty Ltd makes no warranty regarding the data's
accuracy or reliability for any purpose.

W.009 - Pedestrian Bridge Demolition

SLR ID	ADDRESS	NML Daytime	NML Daytime OOH	NML Evening	NML Night-time	Predicted Level LAeq(15min)	Additional Mitigation Daytime OOH	Additional Mitigation Evening *(>2 consecutive rest periods)	Additional Mitigation Night *(>2 consecutive sleep periods)
215391	19 STATION PL, WAGGA WAGGA NSW 2650	70	70	-	-	76	CO1	-	-
215398	46 MEURANT AV, WAGGA WAGGA NSW 2650	56	51	50	43	44	-	-	CO1
215403	1 NORMAN ST, TURVEY PARK NSW 2650	58	53	52	42	49	-	-	CO1
215410	COUNTRYLINK TRAVEL CENTRE 20 STATION PL,	70	70	-	-	74	CO1	-	-
215411	54 BROOKONG AV, WAGGA WAGGA NSW 2650	58	53	52	42	51	-	-	CO1
215412	2 KILDARE ST, TURVEY PARK NSW 2650	58	53	52	42	55	CO1	CO1	CO1
215420	19 STATION PL, WAGGA WAGGA NSW 2650	70	70	-	-	87	CO1, CO2	-	-
215423	52 BROOKONG AV, WAGGA WAGGA NSW 2650	58	53	52	42	43	-	-	CO1
215424	5 LEWISHAM AV, WAGGA WAGGA NSW 2650	56	51	50	43	46	-	-	CO1
215431	19 STATION PL, WAGGA WAGGA NSW 2650	70	70	-	-	94	CO1, CO2	-	-
215459	55 BROOKONG AV, WAGGA WAGGA NSW 2650	58	53	52	42	46	-	-	CO1
215460	48 BROOKONG AV, WAGGA WAGGA NSW 2650	58	53	52	42	50	-	-	CO1
215466	57 BROOKONG AV, WAGGA WAGGA NSW 2650	58	53	52	42	47	-	-	CO1
215469	53 BROOKONG AV, WAGGA WAGGA NSW 2650	58	53	52	42	48	-	-	CO1
215474	18-20 DOCKER ST, WAGGA WAGGA NSW 2650	56	51	50	43	49	-	-	CO1
215476	7 LEWISHAM AV, WAGGA WAGGA NSW 2650	56	51	50	43	46	-	-	CO1
215477	2/29 MEURANT AV, WAGGA WAGGA NSW 2650	56	51	50	43	45	-	-	CO1
215483	51 BROOKONG AV, WAGGA WAGGA NSW 2650	58	53	52	42	49	-	-	CO1
215490	59 BROOKONG AV, WAGGA WAGGA NSW 2650	58	53	52	42	49	-	-	CO1
215491	46 BROOKONG AV, WAGGA WAGGA NSW 2650	58	53	52	42	49	-	-	CO1
215497	61 BROOKONG AV, WAGGA WAGGA NSW 2650	58	53	52	42	46	-	-	CO1
215498	49 BROOKONG AV, WAGGA WAGGA NSW 2650	58	53	52	42	49	-	-	CO1
215499	44 BROOKONG AV, WAGGA WAGGA NSW 2650	58	53	52	42	52	-	-	CO1
215503	67 BROOKONG AV, WAGGA WAGGA NSW 2650	58	53	52	42	47	-	-	CO1
215504	ERIN EARTH 1 KILDARE ST, TURVEY PARK NSW	55	55	-	-	59	CO1	-	-
215507	47 BROOKONG AV, WAGGA WAGGA NSW 2650	58	53	52	42	49	-	-	CO1
215522	45 BROOKONG AV, WAGGA WAGGA NSW 2650	58	53	52	42	49	-	-	CO1
215531	9 LEWISHAM AV, WAGGA WAGGA NSW 2650	56	51	50	43	48	-	-	CO1
215532	73 BROOKONG AV, WAGGA WAGGA NSW 2650	58	53	52	42	47	-	-	CO1
215533	42 BROOKONG AV, WAGGA WAGGA NSW 2650	58	53	52	42	51	-	-	CO1
215540	40 BROOKONG AV, WAGGA WAGGA NSW 2650	58	53	52	42	52	-	-	CO1
215543	43 BROOKONG AV, WAGGA WAGGA NSW 2650	58	53	52	42	50	-	-	CO1
215547	75 BROOKONG AV, WAGGA WAGGA NSW 2650	58	53	52	42	48	-	-	CO1
215551	14 STATION PL, WAGGA WAGGA NSW 2650	58	53	52	42	90	CO1, CO2	CO1, CO2, (RO)*	CO1, CO2, RO, (AO, AltA)*
215559	79 BROOKONG AV, WAGGA WAGGA NSW 2650	58	53	52	42	44	-	-	CO1
215560	2 MASON ST, EAST WAGGA WAGGA NSW 2650	58	53	52	42	43	-	-	CO1
215563	38 BROOKONG AV, WAGGA WAGGA NSW 2650	58	53	52	42	44	-	-	CO1
215566	41 BROOKONG AV, WAGGA WAGGA NSW 2650	58	53	52	42	50	-	-	CO1
215570	36 BROOKONG AV, WAGGA WAGGA NSW 2650	58	53	52	42	53	-	CO1	CO1
215574	83 BROOKONG AV, WAGGA WAGGA NSW 2650	58	53	52	42	46	-	-	CO1
215575	18 STATION PL, WAGGA WAGGA NSW 2650	70	70	-	-	79	CO1	-	-
215578	2 MURRAY ST, WAGGA WAGGA NSW 2650	58	53	52	42	50	-	-	CO1
215586	17 STATION PL, WAGGA WAGGA NSW 2650	70	70	-	-	78	CO1	-	-
215590	96 EDWARD ST, WAGGA WAGGA NSW 2650	70	70	-	-	73	CO1	-	-
215615	34 BROOKONG AV, WAGGA WAGGA NSW 2650	58	53	52	42	51	-	-	CO1
215618	32 BROOKONG AV, WAGGA WAGGA NSW 2650	58	53	52	42	53	-	CO1	CO1
215628	22 DOCKER ST, WAGGA WAGGA NSW 2650	56	51	50	43	46	-	-	CO1
215635	4 LONERGAN PL, EAST WAGGA WAGGA NSW 26	58	53	52	42	43	-	-	CO1
215648	2 LONERGAN PL, EAST WAGGA WAGGA NSW 26	58	53	52	42	44	-	-	CO1
215652	4 MURRAY ST, WAGGA WAGGA NSW 2650	58	53	52	42	51	-	-	CO1
215654	30 BROOKONG AV, WAGGA WAGGA NSW 2650	58	53	52	42	53	-	CO1	CO1
215667	11 LEWISHAM AV, WAGGA WAGGA NSW 2650	56	51	50	43	48	-	-	CO1
215672	28 BROOKONG AV, WAGGA WAGGA NSW 2650	58	53	52	42	51	-	-	CO1
215684	24 DOCKER ST, WAGGA WAGGA NSW 2650	56	51	50	43	46	-	-	CO1
215685	9-15 STATION PL, WAGGA WAGGA NSW 2650	70	70	-	-	77	CO1	-	-
215689	6 STATION PL, WAGGA WAGGA NSW 2650	45	45	-	-	78	CO1, CO2	-	-
215695	37 BROOKONG AV, WAGGA WAGGA NSW 2650	58	53	52	42	51	-	-	CO1
215706	35 BROOKONG AV, WAGGA WAGGA NSW 2650	58	53	52	42	51	-	-	CO1
215708	2 DONNELLY AV, WAGGA WAGGA NSW 2650	58	53	52	42	61	CO1	CO1	CO1, CO2, (RO,AO)*
215709	10 LONERGAN PL, EAST WAGGA WAGGA NSW 2	58	53	52	42	43	-	-	CO1
215717	BUILDING 3 UNIT 105 1 FLINDERS ST, WAGGA WA	58	53	52	42	58	CO1	CO1	CO1, CO2, (RO,AO)*
1111589	BUILDING 1 UNIT 102 1 FLINDERS ST, WAGGA WA	58	53	52	42	64	CO1	CO1	CO1, CO2, (RO,AO)*
215721	24 BROOKONG AV, WAGGA WAGGA NSW 2650	58	53	52	42	50	-	-	CO1
215722	13 LEWISHAM AV, WAGGA WAGGA NSW 2650	56	51	50	43	45	-	-	CO1
215724	4 DONNELLY AV, WAGGA WAGGA NSW 2650	58	53	52	42	59	CO1	CO1	CO1, CO2, (RO,AO)*
215725	6 DONNELLY AV, WAGGA WAGGA NSW 2650	58	53	52	42	57	CO1	CO1	CO1
215726	33 BROOKONG AV, WAGGA WAGGA NSW 2650	58	53	52	42	51	-	-	CO1
215731	8 DONNELLY AV, WAGGA WAGGA NSW 2650	58	53	52	42	58	CO1	CO1	CO1, CO2, (RO,AO)*
215746	12 DONNELLY AV, WAGGA WAGGA NSW 2650	58	53	52	42	59	CO1	CO1	CO1, CO2, (RO,AO)*
215748	104 EDWARD ST, WAGGA WAGGA NSW 2650	60	60	60	45	72	CO1	CO1	CO1, CO2, RO, (AO, AltA)*
215749	22 BROOKONG AV, WAGGA WAGGA NSW 2650	58	53	52	42	55	CO1	CO1	CO1
215750	10 DONNELLY AV, WAGGA WAGGA NSW 2650	58	53	52	42	62	CO1	CO1	CO1, CO2, (RO,AO)*
215751	31 BROOKONG AV, WAGGA WAGGA NSW 2650	58	53	52	42	51	-	-	CO1
215752	29 BROOKONG AV, WAGGA WAGGA NSW 2650	58	53	52	42	52	-	-	CO1
215759	6 MURRAY ST, WAGGA WAGGA NSW 2650	58	53	52	42	52	-	-	CO1
215760	2-4 STATION PL, WAGGA WAGGA NSW 2650	45	45	-	-	71	CO1, CO2	-	-
215762	27 BROOKONG AV, WAGGA WAGGA NSW 2650	58	53	52	42	52	-	-	CO1
215781	25 BROOKONG AV, WAGGA WAGGA NSW 2650	58	53	52	42	52	-	-	CO1
215791	1 YATHONG ST, WAGGA WAGGA NSW 2650	58	53	52	42	50	-	-	CO1
215794	1 FLINDERS ST, WAGGA WAGGA NSW 2650	58	53	52	42	61	CO1	CO1	CO1, CO2, (RO,AO)*
215799	2 LITTLE BEST ST, WAGGA WAGGA NSW 2650	58	53	52	42	58	CO1	CO1	CO1, CO2, (RO,AO)*
215800	8 MURRAY ST, WAGGA WAGGA NSW 2650	58	53	52	42	51	-	-	CO1
215802	3 YATHONG ST, WAGGA WAGGA NSW 2650	58	53	52	42	51	-	-	CO1
215804	5 YATHONG ST, WAGGA WAGGA NSW 2650	58	53	52	42	49	-	-	CO1
215807	23 BROOKONG AV, WAGGA WAGGA NSW 2650	58	53	52	42	51	-	-	CO1
215809	104 EDWARD ST, WAGGA WAGGA NSW 2650	60	60	60	45	64	CO1	CO1	CO1, CO2, (RO,AO)*
215812	9 MURRAY ST, WAGGA WAGGA NSW 2650	58	53	52	42	46	-	-	CO1
215814	33 BROOKONG AV, WAGGA WAGGA NSW 2650	58	53	52	42	43	-	-	CO1
215820	21 BROOKONG AV, WAGGA WAGGA NSW 2650	58	53	52	42	50	-	-	CO1
215835	1 FOX ST, WAGGA WAGGA NSW 2650	58	53	52	42	53	-	CO1	CO1
215836	19 BROOKONG AV, WAGGA WAGGA NSW 2650	58	53	52	42	50	-	-	CO1
215837	7 YATHONG ST, WAGGA WAGGA NSW 2650	58	53	52	42	50	-	-	CO1
215843	17 BROOKONG AV, WAGGA WAGGA NSW 2650	58	53	52	42	50	-	-	CO1
215846	4 LITTLE BEST ST, WAGGA WAGGA NSW 2650	58	53	52	42	59	CO1	CO1	CO1, CO2, (RO,AO)*
215849	18 BROOKONG AV, WAGGA WAGGA NSW 2650	58	53	52	42	52	-	-	CO1
215853	10 MURRAY ST, WAGGA WAGGA NSW 2650	58	53	52	42	50	-	-	CO1
215874	188 EDWARD ST, WAGGA WAGGA NSW 2650	58	53	52	42	55	CO1	CO1	CO1
215888	15 BROOKONG AV, WAGGA WAGGA NSW 2650	58	53	52	42	52	-	-	CO1
215892	6 LITTLE BEST ST, WAGGA WAGGA NSW 2650	58	53	52	42	58	CO1	CO1	CO1, CO2, (RO,AO)*
215900	16 BROOKONG AV, WAGGA WAGGA NSW 2650	58	53	52	42	48	-	-	CO1
215902	13 BROOKONG AV, WAGGA WAGGA NSW 2650	58	53	52	42	52	-	-	CO1
215908	3 FOX ST, WAGGA WAGGA NSW 2650	58	53	52	42	53	-	CO1	CO1
215919	12 MURRAY ST, WAGGA WAGGA NSW 2650	58	53	52	42	50	-	-	CO1
215923	13 MURRAY ST, WAGGA WAGGA NSW 2650	58	53	52	42	52	-	-	CO1
215924	11 BROOKONG AV, WAGGA WAGGA NSW 2650	58	53	52	42	52	-	-	CO1
215925	140 EDWARD ST, WAGGA WAGGA NSW 2650	55	55	-	-	69	CO1	-	-
1111767	140 EDWARD ST, WAGGA WAGGA NSW 2650	55	55	-	-	71	CO1, CO2	-	-
215933	8 LITTLE BEST ST, WAGGA WAGGA NSW 2650	58	53	52	42	59	CO1	CO1	CO1, CO2, (RO,AO)*
215942	9 BROOKONG AV, WAGGA WAGGA NSW 2650	58	53	52	42	48	-	-	CO1
215954	14 BROOKONG AV, WAGGA WAGGA NSW 2650	58	53	52	42	46	-	-	CO1
215956	188 EDWARD ST, WAGGA WAGGA NSW 2650	58	53	52	42	54	CO1	CO1	CO1
215958	7 LANGDON AV, WAGGA WAGGA NSW 2650	58	53	52	42	46	-	-	CO1
215984	5 FOX ST, WAGGA WAGGA NSW 2650	58	53	52	42	53	-	CO1	CO1
215985	14 MURRAY ST, WAGGA WAGGA NSW 2650	58	53	52	42	51	-	-	CO1
215988	15 MURRAY ST, WAGGA WAGGA NSW 2650	58	53	52	42	47	-	-	CO1
216006	7 BROOKONG AV, WAGGA WAGGA NSW 2650	58	53	52	42	51	-	-	CO1
216007	10 SALMON ST, WAGGA WAGGA NSW 2650	58	53	52	42	48	-	-	CO1

DISCLAIMER: Address data within this document is based on external sources.
SLR Consulting Pty Ltd makes no warranty regarding the data's accuracy or reliability for any purpose.

W.009 - Pedestrian Bridge Demolition

SLR ID	ADDRESS	NML Daytime	NML Daytime OOH	NML Evening	NML Night-time	Predicted Level LAeq(15min)	Additional Mitigation Daytime OOH	Additional Mitigation Evening *(>2 consecutive rest periods)	Additional Mitigation Night *(>2 consecutive sleep periods)
216022	4/7 LANGDON AV, WAGGA WAGGA NSW 2650	58	53	52	42	46	-	-	CO1
216023	2 YABTREE ST, WAGGA WAGGA NSW 2650	58	53	52	42	48	-	-	CO1
216024	12 BROOKONG AV, WAGGA WAGGA NSW 2650	58	53	52	42	51	-	-	CO1
216026	188 EDWARD ST, WAGGA WAGGA NSW 2650	58	53	52	42	46	-	-	CO1
216039	4 YABTREE ST, WAGGA WAGGA NSW 2650	58	53	52	42	49	-	-	CO1
216042	16 MURRAY ST, WAGGA WAGGA NSW 2650	58	53	52	42	51	-	-	CO1
216045	8/5 LANGDON AV, WAGGA WAGGA NSW 2650	58	53	52	42	48	-	-	CO1
216053	6 SALMON ST, WAGGA WAGGA NSW 2650	58	53	52	42	50	-	-	CO1
216054	8 SALMON ST, WAGGA WAGGA NSW 2650	58	53	52	42	49	-	-	CO1
216056	6 YABTREE ST, WAGGA WAGGA NSW 2650	58	53	52	42	46	-	-	CO1
216059	17 MURRAY ST, WAGGA WAGGA NSW 2650	58	53	52	42	46	-	-	CO1
216060	156 EDWARD ST, WAGGA WAGGA NSW 2650	58	53	52	42	55	CO1	CO1	CO1
216069	8 YABTREE ST, WAGGA WAGGA NSW 2650	58	53	52	42	49	-	-	CO1
216073	3/12 SALMON ST, WAGGA WAGGA NSW 2650	58	53	52	42	53	-	CO1	CO1
216085	158 EDWARD ST, WAGGA WAGGA NSW 2650	58	53	52	42	53	-	CO1	CO1
216088	4 SALMON ST, WAGGA WAGGA NSW 2650	58	53	52	42	50	-	-	CO1
216094	160 EDWARD ST, WAGGA WAGGA NSW 2650	58	53	52	42	54	CO1	CO1	CO1
216099	162 EDWARD ST, WAGGA WAGGA NSW 2650	58	53	52	42	51	-	-	CO1
216103	164 EDWARD ST, WAGGA WAGGA NSW 2650	58	53	52	42	52	-	-	CO1
216107	168 EDWARD ST, WAGGA WAGGA NSW 2650	58	53	52	42	52	-	-	CO1
216115	2A SALMON ST, WAGGA WAGGA NSW 2650	58	53	52	42	50	-	-	CO1
216117	166 EDWARD ST, WAGGA WAGGA NSW 2650	58	53	52	42	53	-	CO1	CO1
216122	2 SALMON ST, WAGGA WAGGA NSW 2650	58	53	52	42	55	CO1	CO1	CO1
216127	8 BROOKONG AV, WAGGA WAGGA NSW 2650	58	53	52	42	49	-	-	CO1
216128	170 EDWARD ST, WAGGA WAGGA NSW 2650	58	53	52	42	54	CO1	CO1	CO1
216131	48 HARDY AV, WAGGA WAGGA NSW 2650	56	51	50	43	44	-	-	CO1
216134	19 MURRAY ST, WAGGA WAGGA NSW 2650	58	53	52	42	49	-	-	CO1
216143	3/5 LANGDON AV, WAGGA WAGGA NSW 2650	58	53	52	42	48	-	-	CO1
216146	18 MURRAY ST, WAGGA WAGGA NSW 2650	58	53	52	42	49	-	-	CO1
216165	8 SALMON ST, WAGGA WAGGA NSW 2650	58	53	52	42	47	-	-	CO1
216181	2 PETER ST, WAGGA WAGGA NSW 2650	58	53	52	42	67	CO1	CO1	CO1, CO2, (RO,AO)*
216186	127 EDWARD ST, WAGGA WAGGA NSW 2650	60	60	60	45	70	CO1	CO1	CO1, CO2, (RO,AO)*
216191	12 FITZHARDINGE ST, WAGGA WAGGA NSW 265	58	53	52	42	47	-	-	CO1
216196	1 YABTREE ST, WAGGA WAGGA NSW 2650	58	53	52	42	48	-	-	CO1
216200	21 MURRAY ST, WAGGA WAGGA NSW 2650	58	53	52	42	52	-	-	CO1
216204	20 MURRAY ST, WAGGA WAGGA NSW 2650	58	53	52	42	48	-	-	CO1
216213	3 YABTREE ST, WAGGA WAGGA NSW 2650	58	53	52	42	49	-	-	CO1
216217	5 YABTREE ST, WAGGA WAGGA NSW 2650	58	53	52	42	50	-	-	CO1
216224	7 YABTREE ST, WAGGA WAGGA NSW 2650	58	53	52	42	50	-	-	CO1
216226	4 PETER ST, WAGGA WAGGA NSW 2650	58	53	52	42	66	CO1	CO1	CO1, CO2, (RO,AO)*
216245	131A EDWARD ST, WAGGA WAGGA NSW 2650	58	53	52	42	60	CO1	CO1	CO1, CO2, (RO,AO)*
216256	196 EDWARD ST, WAGGA WAGGA NSW 2650	58	53	52	42	53	-	CO1	CO1
216264	22 MURRAY ST, WAGGA WAGGA NSW 2650	58	53	52	42	47	-	-	CO1
216272	198 EDWARD ST, WAGGA WAGGA NSW 2650	58	53	52	42	51	-	-	CO1
216281	133 EDWARD ST, WAGGA WAGGA NSW 2650	58	53	52	42	58	CO1	CO1	CO1, CO2, (RO,AO)*
216284	6 PETER ST, WAGGA WAGGA NSW 2650	58	53	52	42	66	CO1	CO1	CO1, CO2, (RO,AO)*
216290	3 LANGDON AV, WAGGA WAGGA NSW 2650	58	53	52	42	49	-	-	CO1
216292	202 EDWARD ST, WAGGA WAGGA NSW 2650	58	53	52	42	53	-	CO1	CO1
216294	206 EDWARD ST, WAGGA WAGGA NSW 2650	58	53	52	42	46	-	-	CO1
216298	153 EDWARD ST, WAGGA WAGGA NSW 2650	58	53	52	42	55	CO1	CO1	CO1
216306	23 MURRAY ST, WAGGA WAGGA NSW 2650	58	53	52	42	49	-	-	CO1
216308	204 EDWARD ST, WAGGA WAGGA NSW 2650	58	53	52	42	51	-	-	CO1
216315	8 PETER ST, WAGGA WAGGA NSW 2650	58	53	52	42	65	CO1	CO1	CO1, CO2, (RO,AO)*
216323	157 EDWARD ST, WAGGA WAGGA NSW 2650	58	53	52	42	58	CO1	CO1	CO1, CO2, (RO,AO)*
216325	210 EDWARD ST, WAGGA WAGGA NSW 2650	58	53	52	42	49	-	-	CO1
216327	208 EDWARD ST, WAGGA WAGGA NSW 2650	58	53	52	42	46	-	-	CO1
216333	161 EDWARD ST, WAGGA WAGGA NSW 2650	58	53	52	42	57	CO1	CO1	CO1
216342	214 EDWARD ST, WAGGA WAGGA NSW 2650	58	53	52	42	51	-	-	CO1
216345	18 FITZHARDINGE ST, WAGGA WAGGA NSW 265	70	70	-	-	51	-	-	CO1
1111926	18 FITZHARDINGE ST, WAGGA WAGGA NSW 265	58	53	52	42	47	-	-	CO1
216346	131A EDWARD ST, WAGGA WAGGA NSW 2650	58	53	52	42	64	CO1	CO1	CO1, CO2, (RO,AO)*
216357	212 EDWARD ST, WAGGA WAGGA NSW 2650	58	53	52	42	50	-	-	CO1
216360	163 EDWARD ST, WAGGA WAGGA NSW 2650	58	53	52	42	54	CO1	CO1	CO1
216370	218 EDWARD ST, WAGGA WAGGA NSW 2650	58	53	52	42	46	-	-	CO1
216373	216 EDWARD ST, WAGGA WAGGA NSW 2650	58	53	52	42	44	-	-	CO1
216374	49 HARDY AV, WAGGA WAGGA NSW 2650	56	51	50	43	44	-	-	CO1
216378	10 PETER ST, WAGGA WAGGA NSW 2650	58	53	52	42	65	CO1	CO1	CO1, CO2, (RO,AO)*
216381	3/2 LANGDON AV, WAGGA WAGGA NSW 2650	58	53	52	42	43	-	-	CO1
216390	220 EDWARD ST, WAGGA WAGGA NSW 2650	58	53	52	42	48	-	-	CO1
216391	1/173 EDWARD ST, WAGGA WAGGA NSW 2650	58	53	52	42	54	CO1	CO1	CO1
216398	224 EDWARD ST, WAGGA WAGGA NSW 2650	58	53	52	42	47	-	-	CO1
216400	222 EDWARD ST, WAGGA WAGGA NSW 2650	58	53	52	42	51	-	-	CO1
216401	WOMBOY 5/165 EDWARD ST, WAGGA WAGGA N	58	53	52	42	59	CO1	CO1	CO1, CO2, (RO,AO)*
216404	8 BEST ST, WAGGA WAGGA NSW 2650	58	53	52	42	51	-	-	CO1
216412	226 EDWARD ST, WAGGA WAGGA NSW 2650	58	53	52	42	48	-	-	CO1
216419	228 EDWARD ST, WAGGA WAGGA NSW 2650	58	53	52	42	45	-	-	CO1
216432	1/32 HIGGINS AV, WAGGA WAGGA NSW 2650	58	53	52	42	46	-	-	CO1
216433	9 BEST ST, WAGGA WAGGA NSW 2650	58	53	52	42	54	CO1	CO1	CO1
216434	177 EDWARD ST, WAGGA WAGGA NSW 2650	58	53	52	42	53	-	CO1	CO1
216437	12 PETER ST, WAGGA WAGGA NSW 2650	58	53	52	42	64	CO1	CO1	CO1, CO2, (RO,AO)*
216440	232 EDWARD ST, WAGGA WAGGA NSW 2650	58	53	52	42	43	-	-	CO1
216448	175 EDWARD ST, WAGGA WAGGA NSW 2650	58	53	52	42	54	CO1	CO1	CO1
216457	22 FITZHARDINGE ST, WAGGA WAGGA NSW 265	58	53	52	42	48	-	-	CO1
216464	179 EDWARD ST, WAGGA WAGGA NSW 2650	58	53	52	42	53	-	CO1	CO1
216471	181 EDWARD ST, WAGGA WAGGA NSW 2650	58	53	52	42	52	-	-	CO1
216472	173 EDWARD ST, WAGGA WAGGA NSW 2650	58	53	52	42	49	-	-	CO1
216473	240 EDWARD ST, WAGGA WAGGA NSW 2650	58	53	52	42	47	-	-	CO1
216474	234 EDWARD ST, WAGGA WAGGA NSW 2650	58	53	52	42	47	-	-	CO1
216479	238 EDWARD ST, WAGGA WAGGA NSW 2650	58	53	52	42	48	-	-	CO1
216480	189 EDWARD ST, WAGGA WAGGA NSW 2650	58	53	52	42	55	CO1	CO1	CO1
216481	236 EDWARD ST, WAGGA WAGGA NSW 2650	58	53	52	42	48	-	-	CO1
216482	30 HIGGINS AV, WAGGA WAGGA NSW 2650	58	53	52	42	46	-	-	CO1
216485	12 BEST ST, WAGGA WAGGA NSW 2650	58	53	52	42	52	-	-	CO1
216486	191 EDWARD ST, WAGGA WAGGA NSW 2650	58	53	52	42	53	-	CO1	CO1
216487	11A BEST ST, WAGGA WAGGA NSW 2650	58	53	52	42	60	CO1	CO1	CO1, CO2, (RO,AO)*
216494	2/35 HIGGINS AV, WAGGA WAGGA NSW 2650	58	53	52	42	50	-	-	CO1
216496	24 FITZHARDINGE ST, WAGGA WAGGA NSW 265	58	53	52	42	48	-	-	CO1
216498	14 PETER ST, WAGGA WAGGA NSW 2650	58	53	52	42	64	CO1	CO1	CO1, CO2, (RO,AO)*
216510	242 EDWARD ST, WAGGA WAGGA NSW 2650	58	53	52	42	46	-	-	CO1
216518	2/28 HIGGINS AV, WAGGA WAGGA NSW 2650	58	53	52	42	47	-	-	CO1
216520	7 FOX ST, WAGGA WAGGA NSW 2650	58	53	52	42	56	CO1	CO1	CO1
1111560	4/4-6 THORNE ST, WAGGA WAGGA NSW 2650	58	53	52	42	52	-	-	CO1
1111561	4/4-6 THORNE ST, WAGGA WAGGA NSW 2650	58	53	52	42	53	-	CO1	CO1
1111562	4-6 THORNE ST, WAGGA WAGGA NSW 2650	58	53	52	42	53	-	CO1	CO1
216521	2/4-6 THORNE ST, WAGGA WAGGA NSW 2650	58	53	52	42	55	CO1	CO1	CO1
216530	33 HIGGINS AV, WAGGA WAGGA NSW 2650	58	53	52	42	43	-	-	CO1
216538	46 GORMLY AV, WAGGA WAGGA NSW 2650	56	51	50	43	44	-	-	CO1
216539	26 HIGGINS AV, WAGGA WAGGA NSW 2650	58	53	52	42	45	-	-	CO1
216540	14 BEST ST, WAGGA WAGGA NSW 2650	58	53	52	42	56	CO1	CO1	CO1
216547	13 BEST ST, WAGGA WAGGA NSW 2650	58	53	52	42	55	CO1	CO1	CO1
216557	31 HIGGINS AV, WAGGA WAGGA NSW 2650	58	53	52	42	44	-	-	CO1
216558	9 FOX ST, WAGGA WAGGA NSW 2650	58	53	52	42	50	-	-	CO1
216561	20 PETER ST, WAGGA WAGGA NSW 2650	58	53	52	42	65	CO1	CO1	CO1, CO2, (RO,AO)*
216564	10 FOX ST, WAGGA WAGGA NSW 2650	58	53	52	42	50	-	-	CO1
1111563	209A EDWARD ST, WAGGA WAGGA NSW 2650	58	53	52	42	49	-	-	CO1
216585	16 BEST ST, WAGGA WAGGA NSW 2650	58	53	52	42	55	CO1	CO1	CO1
216587	4/11 FOX ST, WAGGA WAGGA NSW 2650	58	53	52	42	50	-	-	CO1

DISCLAIMER: Address data within this document is based on external sources.
SLR Consulting Pty Ltd makes no warranty regarding the data's accuracy or reliability for any purpose.

W.009 - Pedestrian Bridge Demolition

SLR ID	ADDRESS	NML Daytime	NML Daytime OOH	NML Evening	NML Night-time	Predicted Level LAeq(15min)	Additional Mitigation Daytime OOH	Additional Mitigation Evening *(>2 consecutive rest periods)	Additional Mitigation Night *(>2 consecutive sleep periods)
216589	8 THORNE ST, WAGGA WAGGA NSW 2650	58	53	52	42	50	-	-	CO1
216596	29 HIGGINS AV, WAGGA WAGGA NSW 2650	58	53	52	42	46	-	-	CO1
216603	17 BEST ST, WAGGA WAGGA NSW 2650	58	53	52	42	56	CO1	CO1	CO1
216605	2/11 FOX ST, WAGGA WAGGA NSW 2650	58	53	52	42	43	-	-	CO1
216623	9 THORNE ST, WAGGA WAGGA NSW 2650	58	53	52	42	48	-	-	CO1
216624	12 FOX ST, WAGGA WAGGA NSW 2650	58	53	52	42	50	-	-	CO1
216626	22 PETER ST, WAGGA WAGGA NSW 2650	58	53	52	42	58	CO1	CO1	CO1, CO2, (RO,AO)*
216633	22 HIGGINS AV, WAGGA WAGGA NSW 2650	58	53	52	42	48	-	-	CO1
216638	215 EDWARD ST, WAGGA WAGGA NSW 2650	58	53	52	42	47	-	-	CO1
216642	12 FOX ST, WAGGA WAGGA NSW 2650	58	53	52	42	56	CO1	CO1	CO1
216643	18 BEST ST, WAGGA WAGGA NSW 2650	58	53	52	42	55	CO1	CO1	CO1
1111657	1/53-57 TARCUTTA ST, WAGGA WAGGA NSW 265	58	53	52	42	47	-	-	CO1
1111658	2/53-57 TARCUTTA ST, WAGGA WAGGA NSW 265	58	53	52	42	47	-	-	CO1
1111659	3/53-57 TARCUTTA ST, WAGGA WAGGA NSW 265	58	53	52	42	47	-	-	CO1
1111660	4/53-57 TARCUTTA ST, WAGGA WAGGA NSW 265	58	53	52	42	47	-	-	CO1
1111661	5/53-57 TARCUTTA ST, WAGGA WAGGA NSW 265	58	53	52	42	47	-	-	CO1
1111662	6/53-57 TARCUTTA ST, WAGGA WAGGA NSW 265	58	53	52	42	47	-	-	CO1
216647	7/53-57 TARCUTTA ST, WAGGA WAGGA NSW 265	58	53	52	42	48	-	-	CO1
216649	4/11 FOX ST, WAGGA WAGGA NSW 2650	58	53	52	42	45	-	-	CO1
216651	10 THORNE ST, WAGGA WAGGA NSW 2650	58	53	52	42	45	-	-	CO1
216655	215-217 EDWARD ST, WAGGA WAGGA NSW 2650	58	53	52	42	50	-	-	CO1
216657	1/11 FOX ST, WAGGA WAGGA NSW 2650	58	53	52	42	46	-	-	CO1
216662	215A EDWARD ST, WAGGA WAGGA NSW 2650	58	53	52	42	50	-	-	CO1
216665	2/11 FOX ST, WAGGA WAGGA NSW 2650	58	53	52	42	46	-	-	CO1
216668	19 BEST ST, WAGGA WAGGA NSW 2650	58	53	52	42	57	CO1	CO1	CO1
216670	20 HIGGINS AV, WAGGA WAGGA NSW 2650	58	53	52	42	46	-	-	CO1
216674	27 HIGGINS AV, WAGGA WAGGA NSW 2650	58	53	52	42	45	-	-	CO1
216676	11 THORNE ST, WAGGA WAGGA NSW 2650	58	53	52	42	47	-	-	CO1
216678	24 PETER ST, WAGGA WAGGA NSW 2650	58	53	52	42	59	CO1	CO1	CO1, CO2, (RO,AO)*
216680	219 EDWARD ST, WAGGA WAGGA NSW 2650	58	53	52	42	50	-	-	CO1
216683	14 FOX ST, WAGGA WAGGA NSW 2650	58	53	52	42	49	-	-	CO1
216687	223 EDWARD ST, WAGGA WAGGA NSW 2650	58	53	52	42	50	-	-	CO1
216694	12 THORNE ST, WAGGA WAGGA NSW 2650	58	53	52	42	46	-	-	CO1
216697	221 EDWARD ST, WAGGA WAGGA NSW 2650	58	53	52	42	50	-	-	CO1
216700	20 BEST ST, WAGGA WAGGA NSW 2650	58	53	52	42	56	CO1	CO1	CO1
216705	209A EDWARD ST, WAGGA WAGGA NSW 2650	58	53	52	42	43	-	-	CO1
216710	225 EDWARD ST, WAGGA WAGGA NSW 2650	58	53	52	42	52	-	-	CO1
216721	13 FOX ST, WAGGA WAGGA NSW 2650	58	53	52	42	53	-	CO1	CO1
216726	21 BEST ST, WAGGA WAGGA NSW 2650	58	53	52	42	58	CO1	CO1	CO1, CO2, (RO,AO)*
216729	26 PETER ST, WAGGA WAGGA NSW 2650	58	53	52	42	56	CO1	CO1	CO1
216732	13 THORNE ST, WAGGA WAGGA NSW 2650	58	53	52	42	45	-	-	CO1
216733	16 FOX ST, WAGGA WAGGA NSW 2650	58	53	52	42	49	-	-	CO1
216737	23 HIGGINS AV, WAGGA WAGGA NSW 2650	58	53	52	42	43	-	-	CO1
216742	18 HIGGINS AV, WAGGA WAGGA NSW 2650	58	53	52	42	45	-	-	CO1
216743	14 THORNE ST, WAGGA WAGGA NSW 2650	58	53	52	42	50	-	-	CO1
216753	44 MASON ST, EAST WAGGA WAGGA NSW 2650	58	53	52	42	44	-	-	CO1
216755	8 OATES AV, WAGGA WAGGA NSW 2650	58	53	52	42	44	-	-	CO1
216761	7 JENNIFER PL, WAGGA WAGGA NSW 2650	58	53	52	42	46	-	-	CO1
216767	288 EDWARD ST, WAGGA WAGGA NSW 2650	56	51	50	43	46	-	-	CO1
216769	239 EDWARD ST, WAGGA WAGGA NSW 2650	58	53	52	42	49	-	-	CO1
216774	15 FOX ST, WAGGA WAGGA NSW 2650	58	53	52	42	45	-	-	CO1
216775	28 PETER ST, WAGGA WAGGA NSW 2650	58	53	52	42	56	CO1	CO1	CO1
216778	16 HIGGINS AV, WAGGA WAGGA NSW 2650	58	53	52	42	47	-	-	CO1
216781	24 BEST ST, WAGGA WAGGA NSW 2650	58	53	52	42	56	CO1	CO1	CO1
216787	21 HIGGINS AV, WAGGA WAGGA NSW 2650	58	53	52	42	45	-	-	CO1
216788	1/1 JENNIFER PL, WAGGA WAGGA NSW 2650	58	53	52	42	46	-	-	CO1
216791	16 THORNE ST, WAGGA WAGGA NSW 2650	58	53	52	42	48	-	-	CO1
216795	15 THORNE ST, WAGGA WAGGA NSW 2650	58	53	52	42	48	-	-	CO1
216798	23 BEST ST, WAGGA WAGGA NSW 2650	58	53	52	42	56	CO1	CO1	CO1
216799	20 FOX ST, WAGGA WAGGA NSW 2650	58	53	52	42	50	-	-	CO1
216801	245 EDWARD ST, WAGGA WAGGA NSW 2650	58	53	52	42	49	-	-	CO1
216806	33 MURRAY ST, WAGGA WAGGA NSW 2650	58	53	52	42	45	-	-	CO1
216810	11 OATES AV, WAGGA WAGGA NSW 2650	58	53	52	42	43	-	-	CO1
216818	4/1 JENNIFER PL, WAGGA WAGGA NSW 2650	58	53	52	42	43	-	-	CO1
216822	14 HIGGINS AV, WAGGA WAGGA NSW 2650	58	53	52	42	45	-	-	CO1
216823	10 OATES AV, WAGGA WAGGA NSW 2650	58	53	52	42	45	-	-	CO1
216832	7/12 HIGGINS AV, WAGGA WAGGA NSW 2650	58	53	52	42	47	-	-	CO1
216833	4/241-243 EDWARD ST, WAGGA WAGGA NSW 26	58	53	52	42	50	-	-	CO1
216837	255 EDWARD ST, WAGGA WAGGA NSW 2650	58	53	52	42	48	-	-	CO1
216839	17 FOX ST, WAGGA WAGGA NSW 2650	58	53	52	42	49	-	-	CO1
216846	26 BEST ST, WAGGA WAGGA NSW 2650	58	53	52	42	55	CO1	CO1	CO1
216847	255 EDWARD ST, WAGGA WAGGA NSW 2650	58	53	52	42	48	-	-	CO1
216848	30 PETER ST, WAGGA WAGGA NSW 2650	58	53	52	42	55	CO1	CO1	CO1
216850	296 EDWARD ST, WAGGA WAGGA NSW 2650	56	51	50	43	44	-	-	CO1
216855	17 HIGGINS AV, WAGGA WAGGA NSW 2650	58	53	52	42	43	-	-	CO1
216857	18 THORNE ST, WAGGA WAGGA NSW 2650	58	53	52	42	51	-	-	CO1
216863	17 THORNE ST, WAGGA WAGGA NSW 2650	58	53	52	42	48	-	-	CO1
216867	13 OATES AV, WAGGA WAGGA NSW 2650	58	53	52	42	43	-	-	CO1
216870	35 MURRAY ST, WAGGA WAGGA NSW 2650	58	53	52	42	43	-	-	CO1
216871	63 TARCUTTA ST, WAGGA WAGGA NSW 2650	60	60	60	45	47	-	-	CO1
216874	26 FOX ST, WAGGA WAGGA NSW 2650	58	53	52	42	53	-	CO1	CO1
216887	12 OATES AV, WAGGA WAGGA NSW 2650	58	53	52	42	44	-	-	CO1
216892	21 FOX ST, WAGGA WAGGA NSW 2650	58	53	52	42	49	-	-	CO1
216895	4/241-243 EDWARD ST, WAGGA WAGGA NSW 26	58	53	52	42	49	-	-	CO1
216897	265 EDWARD ST, WAGGA WAGGA NSW 2650	58	53	52	42	47	-	-	CO1
216899	259 EDWARD ST, WAGGA WAGGA NSW 2650	58	53	52	42	43	-	-	CO1
216901	15 HIGGINS AV, WAGGA WAGGA NSW 2650	58	53	52	42	45	-	-	CO1
216902	6/263 EDWARD ST, WAGGA WAGGA NSW 2650	58	53	52	42	48	-	-	CO1
216907	269 EDWARD ST, WAGGA WAGGA NSW 2650	58	53	52	42	47	-	-	CO1
216915	6/1 JENNIFER PL, WAGGA WAGGA NSW 2650	58	53	52	42	43	-	-	CO1
216922	12 HIGGINS AV, WAGGA WAGGA NSW 2650	58	53	52	42	47	-	-	CO1
216924	20 THORNE ST, WAGGA WAGGA NSW 2650	58	53	52	42	48	-	-	CO1
216926	28 BEST ST, WAGGA WAGGA NSW 2650	58	53	52	42	55	CO1	CO1	CO1
216932	19 THORNE ST, WAGGA WAGGA NSW 2650	58	53	52	42	49	-	-	CO1
216934	32 PETER ST, WAGGA WAGGA NSW 2650	58	53	52	42	53	-	CO1	CO1
216941	15 OATES AV, WAGGA WAGGA NSW 2650	58	53	52	42	43	-	-	CO1
216943	7/36 MURRAY ST, WAGGA WAGGA NSW 2650	58	53	52	42	48	-	-	CO1
216950	37 MURRAY ST, WAGGA WAGGA NSW 2650	58	53	52	42	45	-	-	CO1
216951	16 OATES AV, WAGGA WAGGA NSW 2650	58	53	52	42	45	-	-	CO1
216952	28 FOX ST, WAGGA WAGGA NSW 2650	58	53	52	42	53	-	CO1	CO1
216961	277 EDWARD ST, WAGGA WAGGA NSW 2650	58	53	52	42	46	-	-	CO1
216965	279 EDWARD ST, WAGGA WAGGA NSW 2650	58	53	52	42	46	-	-	CO1
216966	23 FOX ST, WAGGA WAGGA NSW 2650	58	53	52	42	46	-	-	CO1
216970	50 MASON ST, EAST WAGGA WAGGA NSW 2650	58	53	52	42	45	-	-	CO1
216979	13 HIGGINS AV, WAGGA WAGGA NSW 2650	58	53	52	42	44	-	-	CO1
216984	245A EDWARD ST, WAGGA WAGGA NSW 2650	58	53	52	42	44	-	-	CO1
216985	30 BEST ST, WAGGA WAGGA NSW 2650	58	53	52	42	55	CO1	CO1	CO1
216991	22 THORNE ST, WAGGA WAGGA NSW 2650	58	53	52	42	49	-	-	CO1
216994	29 BEST ST, WAGGA WAGGA NSW 2650	58	53	52	42	49	-	-	CO1
217004	21 THORNE ST, WAGGA WAGGA NSW 2650	58	53	52	42	48	-	-	CO1
217009	18 OATES AV, WAGGA WAGGA NSW 2650	58	53	52	42	47	-	-	CO1
217012	34 PETER ST, WAGGA WAGGA NSW 2650	58	53	52	42	53	-	CO1	CO1
217018	38 MURRAY ST, WAGGA WAGGA NSW 2650	58	53	52	42	48	-	-	CO1
217019	30 FOX ST, WAGGA WAGGA NSW 2650	58	53	52	42	49	-	-	CO1
217024	6/40 FITZHARDINGE ST, WAGGA WAGGA NSW 26	58	53	52	42	43	-	-	CO1
217027	25 FOX ST, WAGGA WAGGA NSW 2650	58	53	52	42	52	-	-	CO1
217032	39 MURRAY ST, WAGGA WAGGA NSW 2650	58	53	52	42	45	-	-	CO1

DISCLAIMER: Address data within this document is based on external sources.
SLR Consulting Pty Ltd makes no warranty regarding the data's accuracy or reliability for any purpose.

W.009 - Pedestrian Bridge Demolition

SLR ID	ADDRESS	NML Daytime	NML Daytime OOH	NML Evening	NML Night-time	Predicted Level LAeq(15min)	Additional Mitigation Daytime OOH	Additional Mitigation Evening *(>2 consecutive rest periods)	Additional Mitigation Night *(>2 consecutive sleep periods)
217036	6/263 EDWARD ST, WAGGA WAGGA NSW 2650	58	53	52	42	47	-	-	CO1
217038	32 BEST ST, WAGGA WAGGA NSW 2650	58	53	52	42	55	CO1	CO1	CO1
217042	20 OATES AV, WAGGA WAGGA NSW 2650	58	53	52	42	46	-	-	CO1
217044	11 HIGGINS AV, WAGGA WAGGA NSW 2650	58	53	52	42	43	-	-	CO1
217045	19 OATES AV, WAGGA WAGGA NSW 2650	58	53	52	42	44	-	-	CO1
217048	24 THORNE ST, WAGGA WAGGA NSW 2650	58	53	52	42	50	-	-	CO1
217052	31 BEST ST, WAGGA WAGGA NSW 2650	58	53	52	42	50	-	-	CO1
217054	295 EDWARD ST, WAGGA WAGGA NSW 2650	56	51	50	43	48	-	-	CO1
217057	2/245A EDWARD ST, WAGGA WAGGA NSW 2650	58	53	52	42	45	-	-	CO1
217059	12/40 FITZHARDINGE ST, WAGGA WAGGA NSW 2	58	53	52	42	46	-	-	CO1
217063	27 FOX ST, WAGGA WAGGA NSW 2650	58	53	52	42	56	CO1	CO1	CO1
217066	23 THORNE ST, WAGGA WAGGA NSW 2650	58	53	52	42	46	-	-	CO1
217067	36 PETER ST, WAGGA WAGGA NSW 2650	58	53	52	42	53	-	CO1	CO1
217068	32 FOX ST, WAGGA WAGGA NSW 2650	58	53	52	42	48	-	-	CO1
217069	24 THORNE ST, WAGGA WAGGA NSW 2650	58	53	52	42	46	-	-	CO1
217079	40 MURRAY ST, WAGGA WAGGA NSW 2650	58	53	52	42	43	-	-	CO1
217085	8/36 MURRAY ST, WAGGA WAGGA NSW 2650	58	53	52	42	45	-	-	CO1
217090	27 FOX ST, WAGGA WAGGA NSW 2650	58	53	52	42	49	-	-	CO1
217094	22 OATES AV, WAGGA WAGGA NSW 2650	58	53	52	42	45	-	-	CO1
217099	21 OATES AV, WAGGA WAGGA NSW 2650	58	53	52	42	43	-	-	CO1
217100	41 MURRAY ST, WAGGA WAGGA NSW 2650	58	53	52	42	45	-	-	CO1
217101	34 BEST ST, WAGGA WAGGA NSW 2650	58	53	52	42	55	CO1	CO1	CO1
217106	4 SHAW ST, WAGGA WAGGA NSW 2650	56	51	50	43	44	-	-	CO1
217109	7/18 DARLOW ST, WAGGA WAGGA NSW 2650	58	53	52	42	46	-	-	CO1
217114	26 THORNE ST, WAGGA WAGGA NSW 2650	58	53	52	42	49	-	-	CO1
217115	33 BEST ST, WAGGA WAGGA NSW 2650	58	53	52	42	48	-	-	CO1
217116	1/26 DARLOW ST, WAGGA WAGGA NSW 2650	58	53	52	42	44	-	-	CO1
217118	40 PETER ST, WAGGA WAGGA NSW 2650	58	53	52	42	54	CO1	CO1	CO1
217121	65 TARCUTTA ST, WAGGA WAGGA NSW 2650	58	53	52	42	45	-	-	CO1
217125	25 THORNE ST, WAGGA WAGGA NSW 2650	58	53	52	42	46	-	-	CO1
217129	34 FOX ST, WAGGA WAGGA NSW 2650	58	53	52	42	49	-	-	CO1
217137	3/245A EDWARD ST, WAGGA WAGGA NSW 2650	58	53	52	42	48	-	-	CO1
217138	24 OATES AV, WAGGA WAGGA NSW 2650	58	53	52	42	46	-	-	CO1
217141	43 MURRAY ST, WAGGA WAGGA NSW 2650	58	53	52	42	43	-	-	CO1
217143	29A FOX ST, WAGGA WAGGA NSW 2650	58	53	52	42	51	-	-	CO1
217144	42 MURRAY ST, WAGGA WAGGA NSW 2650	58	53	52	42	43	-	-	CO1
217154	36 BEST ST, WAGGA WAGGA NSW 2650	58	53	52	42	54	CO1	CO1	CO1
217158	17 MORGAN ST, WAGGA WAGGA NSW 2650	58	53	52	42	45	-	-	CO1
217161	37 PETER ST, WAGGA WAGGA NSW 2650	58	53	52	42	50	-	-	CO1
217163	28 THORNE ST, WAGGA WAGGA NSW 2650	58	53	52	42	50	-	-	CO1
217165	6/263 EDWARD ST, WAGGA WAGGA NSW 2650	58	53	52	42	46	-	-	CO1
217168	67 TARCUTTA ST, WAGGA WAGGA NSW 2650	58	53	52	42	45	-	-	CO1
217173	23 OATES AV, WAGGA WAGGA NSW 2650	58	53	52	42	44	-	-	CO1
217174	36 FOX ST, WAGGA WAGGA NSW 2650	58	53	52	42	50	-	-	CO1
217175	21 MORGAN ST, WAGGA WAGGA NSW 2650	58	53	52	42	43	-	-	CO1
217177	2/311 EDWARD ST, WAGGA WAGGA NSW 2650	56	51	50	43	44	-	-	CO1
217180	27 THORNE ST, WAGGA WAGGA NSW 2650	58	53	52	42	43	-	-	CO1
217181	35 BEST ST, WAGGA WAGGA NSW 2650	58	53	52	42	50	-	-	CO1
217183	45 MURRAY ST, WAGGA WAGGA NSW 2650	58	53	52	42	43	-	-	CO1
217184	70 MORGAN ST, WAGGA WAGGA NSW 2650	60	60	60	45	52	-	-	CO1
217190	26 OATES AV, WAGGA WAGGA NSW 2650	58	53	52	42	46	-	-	CO1
217192	44 MURRAY ST, WAGGA WAGGA NSW 2650	58	53	52	42	49	-	-	CO1
217195	3/6 SHAW ST, WAGGA WAGGA NSW 2650	56	51	50	43	45	-	-	CO1
217199	39 PETER ST, WAGGA WAGGA NSW 2650	58	53	52	42	50	-	-	CO1
217204	31 FOX ST, WAGGA WAGGA NSW 2650	58	53	52	42	49	-	-	CO1
217207	2/6 SHAW ST, WAGGA WAGGA NSW 2650	56	51	50	43	45	-	-	CO1
217209	40 BEST ST, WAGGA WAGGA NSW 2650	58	53	52	42	43	-	-	CO1
217218	25-27 MORGAN ST, WAGGA WAGGA NSW 2650	58	53	52	42	43	-	-	CO1
217221	25 MORGAN ST, WAGGA WAGGA NSW 2650	58	53	52	42	43	-	-	CO1
217222	47 MURRAY ST, WAGGA WAGGA NSW 2650	58	53	52	42	46	-	-	CO1
217223	38A FOX ST, WAGGA WAGGA NSW 2650	58	53	52	42	48	-	-	CO1
217225	30 THORNE ST, WAGGA WAGGA NSW 2650	58	53	52	42	49	-	-	CO1
217226	1/6 SHAW ST, WAGGA WAGGA NSW 2650	56	51	50	43	44	-	-	CO1
217230	25 OATES AV, WAGGA WAGGA NSW 2650	58	53	52	42	46	-	-	CO1
217234	29 THORNE ST, WAGGA WAGGA NSW 2650	58	53	52	42	47	-	-	CO1
217236	46 MURRAY ST, WAGGA WAGGA NSW 2650	58	53	52	42	45	-	-	CO1
217244	42 PETER ST, WAGGA WAGGA NSW 2650	58	53	52	42	53	-	CO1	CO1
217254	271 EDWARD ST, WAGGA WAGGA NSW 2650	58	53	52	42	47	-	-	CO1
217256	41 BEST ST, WAGGA WAGGA NSW 2650	58	53	52	42	50	-	-	CO1
217260	30 OATES AV, WAGGA WAGGA NSW 2650	58	53	52	42	46	-	-	CO1
217261	38B FOX ST, WAGGA WAGGA NSW 2650	58	53	52	42	47	-	-	CO1
217263	8 SHAW ST, WAGGA WAGGA NSW 2650	56	51	50	43	44	-	-	CO1
217271	42 BEST ST, WAGGA WAGGA NSW 2650	58	53	52	42	54	CO1	CO1	CO1
217279	32 THORNE ST, WAGGA WAGGA NSW 2650	58	53	52	42	51	-	-	CO1
217280	33 FOX ST, WAGGA WAGGA NSW 2650	58	53	52	42	53	-	CO1	CO1
217288	UNIT 2 28A DARLOW ST, WAGGA WAGGA NSW 2	58	53	52	42	43	-	-	CO1
217289	48 MURRAY ST, WAGGA WAGGA NSW 2650	58	53	52	42	50	-	-	CO1
217294	27 OATES AV, WAGGA WAGGA NSW 2650	58	53	52	42	48	-	-	CO1
217299	31 THORNE ST, WAGGA WAGGA NSW 2650	58	53	52	42	44	-	-	CO1
217306	42 BEST ST, WAGGA WAGGA NSW 2650	58	53	52	42	56	CO1	CO1	CO1
217308	2/18 DARLOW ST, WAGGA WAGGA NSW 2650	58	53	52	42	46	-	-	CO1
217311	40 FOX ST, WAGGA WAGGA NSW 2650	58	53	52	42	48	-	-	CO1
217314	46 PETER ST, WAGGA WAGGA NSW 2650	58	53	52	42	53	-	CO1	CO1
217319	51 MURRAY ST, WAGGA WAGGA NSW 2650	58	53	52	42	47	-	-	CO1
217323	34 THORNE ST, WAGGA WAGGA NSW 2650	58	53	52	42	49	-	-	CO1
217329	2/10 DAY ST, WAGGA WAGGA NSW 2650	58	53	52	42	46	-	-	CO1
217333	29 OATES AV, WAGGA WAGGA NSW 2650	58	53	52	42	44	-	-	CO1
1111676	32 OATES AV, WAGGA WAGGA NSW 2650	58	53	52	42	45	-	-	CO1
217340	32 OATES AV, WAGGA WAGGA NSW 2650	58	53	52	42	47	-	-	CO1
217341	44 BEST ST, WAGGA WAGGA NSW 2650	58	53	52	42	54	CO1	CO1	CO1
217346	3 SHAW ST, WAGGA WAGGA NSW 2650	58	53	52	42	43	-	-	CO1
217351	10 DARLOW ST, WAGGA WAGGA NSW 2650	58	53	52	42	44	-	-	CO1
217353	35 THORNE ST, WAGGA WAGGA NSW 2650	58	53	52	42	44	-	-	CO1
217357	44 BEST ST, WAGGA WAGGA NSW 2650	58	53	52	42	54	CO1	CO1	CO1
217359	4 DARLOW ST, WAGGA WAGGA NSW 2650	58	53	52	42	47	-	-	CO1
217362	41 BEST ST, WAGGA WAGGA NSW 2650	58	53	52	42	48	-	-	CO1
217366	53 MURRAY ST, WAGGA WAGGA NSW 2650	58	53	52	42	47	-	-	CO1
217372	12 DAY ST, WAGGA WAGGA NSW 2650	58	53	52	42	45	-	-	CO1
217376	26 DARLOW ST, WAGGA WAGGA NSW 2650	58	53	52	42	45	-	-	CO1
217381	36 THORNE ST, WAGGA WAGGA NSW 2650	58	53	52	42	49	-	-	CO1
217382	42 FOX ST, WAGGA WAGGA NSW 2650	58	53	52	42	49	-	-	CO1
217383	102 MORGAN ST, WAGGA WAGGA NSW 2650	58	53	52	42	50	-	-	CO1
217384	8 DARLOW ST, WAGGA WAGGA NSW 2650	58	53	52	42	44	-	-	CO1
217385	31 OATES AV, WAGGA WAGGA NSW 2650	58	53	52	42	43	-	-	CO1
217391	50 PETER ST, WAGGA WAGGA NSW 2650	58	53	52	42	52	-	-	CO1
217392	2/39 FOX ST, WAGGA WAGGA NSW 2650	58	53	52	42	54	CO1	CO1	CO1
217397	14 DARLOW ST, WAGGA WAGGA NSW 2650	58	53	52	42	45	-	-	CO1
217399	37 THORNE ST, WAGGA WAGGA NSW 2650	58	53	52	42	47	-	-	CO1
217400	16 DARLOW ST, WAGGA WAGGA NSW 2650	58	53	52	42	46	-	-	CO1
217401	1/18 DARLOW ST, WAGGA WAGGA NSW 2650	58	53	52	42	46	-	-	CO1
217404	24 DARLOW ST, WAGGA WAGGA NSW 2650	58	53	52	42	46	-	-	CO1
217406	46 BEST ST, WAGGA WAGGA NSW 2650	58	53	52	42	53	-	CO1	CO1
217408	2/14 DAY ST, WAGGA WAGGA NSW 2650	58	53	52	42	45	-	-	CO1
217413	5 SHAW ST, WAGGA WAGGA NSW 2650	58	53	52	42	43	-	-	CO1
217417	22 DARLOW ST, WAGGA WAGGA NSW 2650	58	53	52	42	44	-	-	CO1
217421	73 MORGAN ST, WAGGA WAGGA NSW 2650	60	60	60	45	49	-	-	CO1
1111930	73 MORGAN ST, WAGGA WAGGA NSW 2650	60	60	60	45	48	-	-	CO1

DISCLAIMER: Address data within this document is based on external sources.
SLR Consulting Pty Ltd makes no warranty regarding the data's accuracy or reliability for any purpose.

W.009 - Pedestrian Bridge Demolition

SLR ID	ADDRESS	NML Daytime	NML Daytime OOH	NML Evening	NML Night-time	Predicted Level LAeq(15min)	Additional Mitigation Daytime OOH	Additional Mitigation Evening *(>2 consecutive rest periods)	Additional Mitigation Night *(>2 consecutive sleep periods)
1111931	73 MORGAN ST, WAGGA WAGGA NSW 2650	60	60	60	45	50	-	-	CO1
217424	38 THORNE ST, WAGGA WAGGA NSW 2650	58	53	52	42	49	-	-	CO1
217431	3/36 OATES AV, WAGGA WAGGA NSW 2650	58	53	52	42	47	-	-	CO1
217432	43 BEST ST, WAGGA WAGGA NSW 2650	58	53	52	42	46	-	-	CO1
217433	33 OATES AV, WAGGA WAGGA NSW 2650	58	53	52	42	44	-	-	CO1
217434	44 FOX ST, WAGGA WAGGA NSW 2650	58	53	52	42	49	-	-	CO1
217439	77 DOCKER ST, WAGGA WAGGA NSW 2650	58	53	52	42	45	-	-	CO1
1111673	2/48 BEST ST, WAGGA WAGGA NSW 2650	58	53	52	42	45	-	-	CO1
217445	1/48 BEST ST, WAGGA WAGGA NSW 2650	58	53	52	42	53	-	CO1	CO1
217450	SERENITY 3/18 DAY ST, WAGGA WAGGA NSW 26	58	53	52	42	45	-	-	CO1
217452	2/39-41 THORNE ST, WAGGA WAGGA NSW 2650	58	53	52	42	45	-	-	CO1
217457	72 DOCKER ST, WAGGA WAGGA NSW 2650	58	53	52	42	44	-	-	CO1
217458	40 THORNE ST, WAGGA WAGGA NSW 2650	58	53	52	42	48	-	-	CO1
217460	120 MORGAN ST, WAGGA WAGGA NSW 2650	58	53	52	42	52	-	-	CO1
217462	45 BEST ST, WAGGA WAGGA NSW 2650	58	53	52	42	49	-	-	CO1
217467	35 OATES AV, WAGGA WAGGA NSW 2650	58	53	52	42	44	-	-	CO1
217470	41 FOX ST, WAGGA WAGGA NSW 2650	58	53	52	42	50	-	-	CO1
217474	46 FOX ST, WAGGA WAGGA NSW 2650	58	53	52	42	49	-	-	CO1
217477	1 MORGAN ST, WAGGA WAGGA NSW 2650	60	60	60	45	46	-	-	CO1
217487	30 DARLOW ST, WAGGA WAGGA NSW 2650	58	53	52	42	45	-	-	CO1
217499	50 BEST ST, WAGGA WAGGA NSW 2650	58	53	52	42	53	-	CO1	CO1
217503	56 MURRAY ST, WAGGA WAGGA NSW 2650	58	53	52	42	45	-	-	CO1
217508	42 THORNE ST, WAGGA WAGGA NSW 2650	58	53	52	42	47	-	-	CO1
217510	37 OATES AV, WAGGA WAGGA NSW 2650	58	53	52	42	43	-	-	CO1
217511	7/26 DAY ST, WAGGA WAGGA NSW 2650	58	53	52	42	45	-	-	CO1
217518	48 FOX ST, WAGGA WAGGA NSW 2650	58	53	52	42	50	-	-	CO1
217524	74 DOCKER ST, WAGGA WAGGA NSW 2650	58	53	52	42	43	-	-	CO1
217529	45 FOX ST, WAGGA WAGGA NSW 2650	58	53	52	42	49	-	-	CO1
217531	3 DARLOW ST, WAGGA WAGGA NSW 2650	58	53	52	42	46	-	-	CO1
217535	5 DARLOW ST, WAGGA WAGGA NSW 2650	58	53	52	42	45	-	-	CO1
217542	11 SHAW ST, WAGGA WAGGA NSW 2650	58	53	52	42	44	-	-	CO1
217547	58 MURRAY ST, WAGGA WAGGA NSW 2650	58	53	52	42	44	-	-	CO1
217552	SERENITY 6/18 DAY ST, WAGGA WAGGA NSW 26	58	53	52	42	45	-	-	CO1
217553	7 DARLOW ST, WAGGA WAGGA NSW 2650	58	53	52	42	44	-	-	CO1
217554	6/22 DAY ST, WAGGA WAGGA NSW 2650	58	53	52	42	45	-	-	CO1
217560	9 DARLOW ST, WAGGA WAGGA NSW 2650	58	53	52	42	44	-	-	CO1
217563	50 FOX ST, WAGGA WAGGA NSW 2650	58	53	52	42	50	-	-	CO1
217566	136 MORGAN ST, WAGGA WAGGA NSW 2650	58	53	52	42	47	-	-	CO1
217567	140 MORGAN ST, WAGGA WAGGA NSW 2650	58	53	52	42	47	-	-	CO1
217568	138 MORGAN ST, WAGGA WAGGA NSW 2650	58	53	52	42	44	-	-	CO1
217577	4/52 PETER ST, WAGGA WAGGA NSW 2650	60	60	60	45	54	-	-	CO1
217581	13 DARLOW ST, WAGGA WAGGA NSW 2650	58	53	52	42	44	-	-	CO1
217582	142 MORGAN ST, WAGGA WAGGA NSW 2650	58	53	52	42	45	-	-	CO1
217587	11 DARLOW ST, WAGGA WAGGA NSW 2650	58	53	52	42	45	-	-	CO1
217588	15 DARLOW ST, WAGGA WAGGA NSW 2650	58	53	52	42	44	-	-	CO1
217590	60 MURRAY ST, WAGGA WAGGA NSW 2650	58	53	52	42	45	-	-	CO1
217593	19 DARLOW ST, WAGGA WAGGA NSW 2650	58	53	52	42	44	-	-	CO1
217594	78 DOCKER ST, WAGGA WAGGA NSW 2650	58	53	52	42	44	-	-	CO1
217595	148 MORGAN ST, WAGGA WAGGA NSW 2650	58	53	52	42	45	-	-	CO1
217598	21 DARLOW ST, WAGGA WAGGA NSW 2650	58	53	52	42	45	-	-	CO1
217600	113 MORGAN ST, WAGGA WAGGA NSW 2650	58	53	52	42	51	-	-	CO1
217606	152 MORGAN ST, WAGGA WAGGA NSW 2650	58	53	52	42	47	-	-	CO1
217608	144 MORGAN ST, WAGGA WAGGA NSW 2650	58	53	52	42	47	-	-	CO1
217615	150 MORGAN ST, WAGGA WAGGA NSW 2650	58	53	52	42	46	-	-	CO1
217617	25 DARLOW ST, WAGGA WAGGA NSW 2650	58	53	52	42	43	-	-	CO1
217620	115 MORGAN ST, WAGGA WAGGA NSW 2650	58	53	52	42	50	-	-	CO1
217624	23 DARLOW ST, WAGGA WAGGA NSW 2650	58	53	52	42	43	-	-	CO1
217634	27 DARLOW ST, WAGGA WAGGA NSW 2650	58	53	52	42	45	-	-	CO1
217641	49 BEST ST, WAGGA WAGGA NSW 2650	58	53	52	42	51	-	-	CO1
217649	60A MURRAY ST, WAGGA WAGGA NSW 2650	58	53	52	42	46	-	-	CO1
217650	158 MORGAN ST, WAGGA WAGGA NSW 2650	58	53	52	42	50	-	-	CO1
217652	156 MORGAN ST, WAGGA WAGGA NSW 2650	58	53	52	42	45	-	-	CO1
217653	56 PETER ST, WAGGA WAGGA NSW 2650	58	53	52	42	50	-	-	CO1
217660	54 BEST ST, WAGGA WAGGA NSW 2650	58	53	52	42	52	-	-	CO1
1111674	54 BEST ST, WAGGA WAGGA NSW 2650	58	53	52	42	52	-	-	CO1
217661	80 DOCKER ST, WAGGA WAGGA NSW 2650	58	53	52	42	45	-	-	CO1
217680	51 BEST ST, WAGGA WAGGA NSW 2650	58	53	52	42	50	-	-	CO1
217681	121 MORGAN ST, WAGGA WAGGA NSW 2650	58	53	52	42	51	-	-	CO1
217682	58 PETER ST, WAGGA WAGGA NSW 2650	58	53	52	42	52	-	-	CO1
217691	119 MORGAN ST, WAGGA WAGGA NSW 2650	58	53	52	42	52	-	-	CO1
217698	62 MURRAY ST, WAGGA WAGGA NSW 2650	58	53	52	42	45	-	-	CO1
217699	52 FOX ST, WAGGA WAGGA NSW 2650	58	53	52	42	51	-	-	CO1
217700	38 SOUTH PDE, WAGGA WAGGA NSW 2650	56	51	50	43	44	-	-	CO1
217708	123 MORGAN ST, WAGGA WAGGA NSW 2650	58	53	52	42	52	-	-	CO1
217718	178 MORGAN ST, WAGGA WAGGA NSW 2650	58	53	52	42	44	-	-	CO1
217727	133 MORGAN ST, WAGGA WAGGA NSW 2650	58	53	52	42	51	-	-	CO1
217732	176 MORGAN ST, WAGGA WAGGA NSW 2650	58	53	52	42	44	-	-	CO1
217734	141 MORGAN ST, WAGGA WAGGA NSW 2650	58	53	52	42	47	-	-	CO1
217740	192 MORGAN ST, WAGGA WAGGA NSW 2650	58	53	52	42	43	-	-	CO1
217741	135 MORGAN ST, WAGGA WAGGA NSW 2650	58	53	52	42	49	-	-	CO1
217742	62 PETER ST, WAGGA WAGGA NSW 2650	58	53	52	42	52	-	-	CO1
217743	55 BEST ST, WAGGA WAGGA NSW 2650	58	53	52	42	48	-	-	CO1
1111683	2/196 MORGAN ST, WAGGA WAGGA NSW 2650	58	53	52	42	45	-	-	CO1
217748	64 MURRAY ST, WAGGA WAGGA NSW 2650	58	53	52	42	47	-	-	CO1
217749	180 MORGAN ST, WAGGA WAGGA NSW 2650	58	53	52	42	43	-	-	CO1
217751	51 FOX ST, WAGGA WAGGA NSW 2650	58	53	52	42	49	-	-	CO1
217752	141 MORGAN ST, WAGGA WAGGA NSW 2650	58	53	52	42	47	-	-	CO1
217754	137 MORGAN ST, WAGGA WAGGA NSW 2650	58	53	52	42	47	-	-	CO1
217755	60 BEST ST, WAGGA WAGGA NSW 2650	58	53	52	42	52	-	-	CO1
217759	56 FOX ST, WAGGA WAGGA NSW 2650	58	53	52	42	55	CO1	CO1	CO1
217762	198 MORGAN ST, WAGGA WAGGA NSW 2650	58	53	52	42	43	-	-	CO1
217765	52 THORNE ST, WAGGA WAGGA NSW 2650	58	53	52	42	48	-	-	CO1
217777	57 BEST ST, WAGGA WAGGA NSW 2650	58	53	52	42	53	-	CO1	CO1
217778	64 PETER ST, WAGGA WAGGA NSW 2650	58	53	52	42	52	-	-	CO1
217783	194 MORGAN ST, WAGGA WAGGA NSW 2650	58	53	52	42	45	-	-	CO1
217786	58 FOX ST, WAGGA WAGGA NSW 2650	58	53	52	42	50	-	-	CO1
217792	62 BEST ST, WAGGA WAGGA NSW 2650	58	53	52	42	51	-	-	CO1
217793	192 MORGAN ST, WAGGA WAGGA NSW 2650	58	53	52	42	43	-	-	CO1
217797	3/53 FOX ST, WAGGA WAGGA NSW 2650	58	53	52	42	51	-	-	CO1
217802	66 PETER ST, WAGGA WAGGA NSW 2650	58	53	52	42	52	-	-	CO1
217803	54 THORNE ST, WAGGA WAGGA NSW 2650	58	53	52	42	48	-	-	CO1
1111684	2/196 MORGAN ST, WAGGA WAGGA NSW 2650	58	53	52	42	43	-	-	CO1
217807	53 THORNE ST, WAGGA WAGGA NSW 2650	58	53	52	42	45	-	-	CO1
217809	7/5 BENTLEY PL, WAGGA WAGGA NSW 2650	58	53	52	42	46	-	-	CO1
217810	147 MORGAN ST, WAGGA WAGGA NSW 2650	58	53	52	42	46	-	-	CO1
217811	149 MORGAN ST, WAGGA WAGGA NSW 2650	58	53	52	42	46	-	-	CO1
217812	151 MORGAN ST, WAGGA WAGGA NSW 2650	58	53	52	42	46	-	-	CO1
217813	60 FOX ST, WAGGA WAGGA NSW 2650	58	53	52	42	51	-	-	CO1
1111680	2/196 MORGAN ST, WAGGA WAGGA NSW 2650	58	53	52	42	43	-	-	CO1
217822	155 MORGAN ST, WAGGA WAGGA NSW 2650	58	53	52	42	47	-	-	CO1
217825	153 MORGAN ST, WAGGA WAGGA NSW 2650	58	53	52	42	46	-	-	CO1
217827	68 PETER ST, WAGGA WAGGA NSW 2650	58	53	52	42	52	-	-	CO1
217828	159 MORGAN ST, WAGGA WAGGA NSW 2650	58	53	52	42	45	-	-	CO1
217831	64 BEST ST, WAGGA WAGGA NSW 2650	58	53	52	42	51	-	-	CO1
217833	61 BEST ST, WAGGA WAGGA NSW 2650	58	53	52	42	50	-	-	CO1
217835	56 THORNE ST, WAGGA WAGGA NSW 2650	58	53	52	42	49	-	-	CO1
217837	55 FOX ST, WAGGA WAGGA NSW 2650	58	53	52	42	46	-	-	CO1

DISCLAIMER: Address data within this document is based on external sources.
SLR Consulting Pty Ltd makes no warranty regarding the data's accuracy or reliability for any purpose.

W.009 - Pedestrian Bridge Demolition

SLR ID	ADDRESS	NML Daytime	NML Daytime OOH	NML Evening	NML Night-time	Predicted Level LAeq(15min)	Additional Mitigation Daytime OOH	Additional Mitigation Evening *(>2 consecutive rest periods)	Additional Mitigation Night *(>2 consecutive sleep periods)
217839	157 MORGAN ST, WAGGA WAGGA NSW 2650	58	53	52	42	47	-	-	CO1
217846	167 MORGAN ST, WAGGA WAGGA NSW 2650	58	53	52	42	46	-	-	CO1
217848	57 THORNE ST, WAGGA WAGGA NSW 2650	58	53	52	42	48	-	-	CO1
217850	64 FOX ST, WAGGA WAGGA NSW 2650	58	53	52	42	51	-	-	CO1
217851	169 MORGAN ST, WAGGA WAGGA NSW 2650	58	53	52	42	48	-	-	CO1
217852	165 MORGAN ST, WAGGA WAGGA NSW 2650	58	53	52	42	46	-	-	CO1
217856	173 MORGAN ST, WAGGA WAGGA NSW 2650	58	53	52	42	48	-	-	CO1
217857	70 PETER ST, WAGGA WAGGA NSW 2650	58	53	52	42	52	-	-	CO1
217859	63 BEST ST, WAGGA WAGGA NSW 2650	58	53	52	42	51	-	-	CO1
217861	171 MORGAN ST, WAGGA WAGGA NSW 2650	58	53	52	42	48	-	-	CO1
217863	66 BEST ST, WAGGA WAGGA NSW 2650	58	53	52	42	51	-	-	CO1
217864	57 FOX ST, WAGGA WAGGA NSW 2650	58	53	52	42	51	-	-	CO1
217865	6/5 BENTLEY PL, WAGGA WAGGA NSW 2650	58	53	52	42	44	-	-	CO1
217866	58 THORNE ST, WAGGA WAGGA NSW 2650	58	53	52	42	50	-	-	CO1
217877	66 MURRAY ST, WAGGA WAGGA NSW 2650	58	53	52	42	48	-	-	CO1
217881	70A PETER ST, WAGGA WAGGA NSW 2650	58	53	52	42	52	-	-	CO1
217882	65 BEST ST, WAGGA WAGGA NSW 2650	58	53	52	42	48	-	-	CO1
217883	175 MORGAN ST, WAGGA WAGGA NSW 2650	58	53	52	42	48	-	-	CO1
217884	66 FOX ST, WAGGA WAGGA NSW 2650	58	53	52	42	50	-	-	CO1
217896	59 FOX ST, WAGGA WAGGA NSW 2650	58	53	52	42	47	-	-	CO1
217899	68 BEST ST, WAGGA WAGGA NSW 2650	58	53	52	42	53	-	CO1	CO1
217903	60 THORNE ST, WAGGA WAGGA NSW 2650	58	53	52	42	47	-	-	CO1
217908	59 THORNE ST, WAGGA WAGGA NSW 2650	58	53	52	42	50	-	-	CO1
217915	67 BEST ST, WAGGA WAGGA NSW 2650	58	53	52	42	46	-	-	CO1
217917	68 FOX ST, WAGGA WAGGA NSW 2650	58	53	52	42	50	-	-	CO1
217918	68 MURRAY ST, WAGGA WAGGA NSW 2650	58	53	52	42	49	-	-	CO1
217919	72 PETER ST, WAGGA WAGGA NSW 2650	58	53	52	42	54	CO1	CO1	CO1
217923	61 FOX ST, WAGGA WAGGA NSW 2650	58	53	52	42	51	-	-	CO1
217929	WYNYARD COURT 17/160 FORSYTH ST, WAGGA	58	53	52	42	44	-	-	CO1
217932	70 BEST ST, WAGGA WAGGA NSW 2650	58	53	52	42	51	-	-	CO1
217935	62 THORNE ST, WAGGA WAGGA NSW 2650	58	53	52	42	48	-	-	CO1
217941	70 FOX ST, WAGGA WAGGA NSW 2650	58	53	52	42	50	-	-	CO1
217945	63 FOX ST, WAGGA WAGGA NSW 2650	58	53	52	42	51	-	-	CO1
217947	3/63 THORNE ST, WAGGA WAGGA NSW 2650	58	53	52	42	50	-	-	CO1
217948	UNIT 1 74 PETER ST, WAGGA WAGGA NSW 2650	58	53	52	42	51	-	-	CO1
217949	70 MURRAY ST, WAGGA WAGGA NSW 2650	58	53	52	42	47	-	-	CO1
217954	WYNYARD COURT 15/160 FORSYTH ST, WAGGA	58	53	52	42	43	-	-	CO1
217955	3 FORSYTH ST, WAGGA WAGGA NSW 2650	58	53	52	42	43	-	-	CO1
217961	73 MURRAY ST, WAGGA WAGGA NSW 2650	58	53	52	42	46	-	-	CO1
217964	22 BOLTON ST, WAGGA WAGGA NSW 2650	58	53	52	42	44	-	-	CO1
217966	2/74 BEST ST, WAGGA WAGGA NSW 2650	58	53	52	42	51	-	-	CO1
217969	72 FOX ST, WAGGA WAGGA NSW 2650	58	53	52	42	50	-	-	CO1
217970	63A FOX ST, WAGGA WAGGA NSW 2650	58	53	52	42	49	-	-	CO1
217971	73 BEST ST, WAGGA WAGGA NSW 2650	58	53	52	42	45	-	-	CO1
217974	WYNYARD COURT 14/160 FORSYTH ST, WAGGA	58	53	52	42	44	-	-	CO1
217975	64 THORNE ST, WAGGA WAGGA NSW 2650	58	53	52	42	48	-	-	CO1
217980	6/14 SMALL ST, WAGGA WAGGA NSW 2650	58	53	52	42	45	-	-	CO1
217981	20 BOLTON ST, WAGGA WAGGA NSW 2650	58	53	52	42	44	-	-	CO1
217985	72 MURRAY ST, WAGGA WAGGA NSW 2650	58	53	52	42	45	-	-	CO1
217986	76 PETER ST, WAGGA WAGGA NSW 2650	58	53	52	42	51	-	-	CO1
217988	1/13 FORSYTH ST, WAGGA WAGGA NSW 2650	58	53	52	42	46	-	-	CO1
217990	75 MURRAY ST, WAGGA WAGGA NSW 2650	58	53	52	42	43	-	-	CO1
217992	75 BEST ST, WAGGA WAGGA NSW 2650	58	53	52	42	46	-	-	CO1
217993	74 FOX ST, WAGGA WAGGA NSW 2650	58	53	52	42	50	-	-	CO1
217997	3/67 THORNE ST, WAGGA WAGGA NSW 2650	58	53	52	42	47	-	-	CO1
218004	16 BOLTON ST, WAGGA WAGGA NSW 2650	58	53	52	42	43	-	-	CO1
218009	66 THORNE ST, WAGGA WAGGA NSW 2650	58	53	52	42	49	-	-	CO1
218016	14 BOLTON ST, WAGGA WAGGA NSW 2650	58	53	52	42	43	-	-	CO1
218019	77 BEST ST, WAGGA WAGGA NSW 2650	58	53	52	42	48	-	-	CO1
218020	76 FOX ST, WAGGA WAGGA NSW 2650	58	53	52	42	49	-	-	CO1
218022	74 MURRAY ST, WAGGA WAGGA NSW 2650	58	53	52	42	46	-	-	CO1
218025	WYNYARD COURT 40/160 FORSYTH ST, WAGGA	58	53	52	42	46	-	-	CO1
218026	77 MURRAY ST, WAGGA WAGGA NSW 2650	58	53	52	42	48	-	-	CO1
218029	76 BEST ST, WAGGA WAGGA NSW 2650	58	53	52	42	50	-	-	CO1
218033	10 BOLTON ST, WAGGA WAGGA NSW 2650	58	53	52	42	43	-	-	CO1
218035	WYNYARD COURT 22/160 FORSYTH ST, WAGGA	58	53	52	42	45	-	-	CO1
218036	12 BOLTON ST, WAGGA WAGGA NSW 2650	58	53	52	42	43	-	-	CO1
218039	WYNYARD COURT 12/160 FORSYTH ST, WAGGA	58	53	52	42	46	-	-	CO1
218043	78 FOX ST, WAGGA WAGGA NSW 2650	58	53	52	42	49	-	-	CO1
218044	68 THORNE ST, WAGGA WAGGA NSW 2650	58	53	52	42	48	-	-	CO1
218045	69 FOX ST, WAGGA WAGGA NSW 2650	58	53	52	42	45	-	-	CO1
218046	8 BOLTON ST, WAGGA WAGGA NSW 2650	58	53	52	42	45	-	-	CO1
218047	79 BEST ST, WAGGA WAGGA NSW 2650	58	53	52	42	47	-	-	CO1
218049	69 THORNE ST, WAGGA WAGGA NSW 2650	58	53	52	42	50	-	-	CO1
218057	4-6 BOLTON ST, WAGGA WAGGA NSW 2650	58	53	52	42	44	-	-	CO1
218062	92 FORSYTH ST, WAGGA WAGGA NSW 2650	58	53	52	42	45	-	-	CO1
218063	4-6 BOLTON ST, WAGGA WAGGA NSW 2650	58	53	52	42	44	-	-	CO1
218064	WYNYARD COURT 33/160 FORSYTH ST, WAGGA	58	53	52	42	44	-	-	CO1
218070	88 FORSYTH ST, WAGGA WAGGA NSW 2650	58	53	52	42	51	-	-	CO1
218073	71 FOX ST, WAGGA WAGGA NSW 2650	58	53	52	42	47	-	-	CO1
218074	78 BEST ST, WAGGA WAGGA NSW 2650	58	53	52	42	50	-	-	CO1
218075	94 FORSYTH ST, WAGGA WAGGA NSW 2650	58	53	52	42	44	-	-	CO1
218076	80 FOX ST, WAGGA WAGGA NSW 2650	58	53	52	42	49	-	-	CO1
218079	70 THORNE ST, WAGGA WAGGA NSW 2650	58	53	52	42	48	-	-	CO1
218081	81 BEST ST, WAGGA WAGGA NSW 2650	58	53	52	42	47	-	-	CO1
218094	80 FOX ST, WAGGA WAGGA NSW 2650	58	53	52	42	49	-	-	CO1
218095	81 MURRAY ST, WAGGA WAGGA NSW 2650	58	53	52	42	48	-	-	CO1
218104	WYNYARD COURT 9/160 FORSYTH ST, WAGGA W	58	53	52	42	45	-	-	CO1
218105	80 BEST ST, WAGGA WAGGA NSW 2650	58	53	52	42	50	-	-	CO1
218109	82 FOX ST, WAGGA WAGGA NSW 2650	58	53	52	42	49	-	-	CO1
218112	73 FOX ST, WAGGA WAGGA NSW 2650	58	53	52	42	49	-	-	CO1
218113	72 THORNE ST, WAGGA WAGGA NSW 2650	58	53	52	42	47	-	-	CO1
218114	WYNYARD COURT 32/160 FORSYTH ST, WAGGA	58	53	52	42	44	-	-	CO1
218115	3/83 BEST ST, WAGGA WAGGA NSW 2650	58	53	52	42	49	-	-	CO1
218116	WYNYARD COURT 24/160 FORSYTH ST, WAGGA	58	53	52	42	44	-	-	CO1
218117	94 DOCKER ST, WAGGA WAGGA NSW 2650	58	53	52	42	45	-	-	CO1
218124	41-43 SHAW ST, WAGGA WAGGA NSW 2650	58	53	52	42	43	-	-	CO1
218125	WYNYARD COURT 29/160 FORSYTH ST, WAGGA	58	53	52	42	45	-	-	CO1
218128	109 TARCUTTA ST, WAGGA WAGGA NSW 2650	58	53	52	42	43	-	-	CO1
218131	81A MURRAY ST, WAGGA WAGGA NSW 2650	58	53	52	42	46	-	-	CO1
218138	82 BEST ST, WAGGA WAGGA NSW 2650	58	53	52	42	49	-	-	CO1
218141	84 FOX ST, WAGGA WAGGA NSW 2650	58	53	52	42	49	-	-	CO1
218146	77 FOX ST, WAGGA WAGGA NSW 2650	58	53	52	42	48	-	-	CO1
218147	74 THORNE ST, WAGGA WAGGA NSW 2650	58	53	52	42	48	-	-	CO1
218148	WYNYARD COURT 7/160 FORSYTH ST, WAGGA W	58	53	52	42	44	-	-	CO1
218150	98 DOCKER ST, WAGGA WAGGA NSW 2650	58	53	52	42	45	-	-	CO1
218151	112 FORSYTH ST, WAGGA WAGGA NSW 2650	58	53	52	42	49	-	-	CO1
218159	83A MURRAY ST, WAGGA WAGGA NSW 2650	58	53	52	42	44	-	-	CO1
218163	79 FOX ST, WAGGA WAGGA NSW 2650	58	53	52	42	50	-	-	CO1
218165	WYNYARD COURT 28/160 FORSYTH ST, WAGGA	58	53	52	42	46	-	-	CO1
218170	100 DOCKER ST, WAGGA WAGGA NSW 2650	58	53	52	42	44	-	-	CO1
218171	76 THORNE ST, WAGGA WAGGA NSW 2650	58	53	52	42	48	-	-	CO1
218174	86 FOX ST, WAGGA WAGGA NSW 2650	58	53	52	42	49	-	-	CO1
218187	WYNYARD COURT 4/160 FORSYTH ST, WAGGA W	58	53	52	42	46	-	-	CO1
218188	134 FORSYTH ST, WAGGA WAGGA NSW 2650	58	53	52	42	44	-	-	CO1
218190	85 MURRAY ST, WAGGA WAGGA NSW 2650	58	53	52	42	45	-	-	CO1
218191	136 FORSYTH ST, WAGGA WAGGA NSW 2650	58	53	52	42	44	-	-	CO1

DISCLAIMER: Address data within this document is based on external sources.
SLR Consulting Pty Ltd makes no warranty regarding the data's
accuracy or reliability for any purpose.

W.009 - Pedestrian Bridge Demolition

SLR ID	ADDRESS	NML Daytime	NML Daytime OOH	NML Evening	NML Night-time	Predicted Level LAeq(15min)	Additional Mitigation Daytime OOH	Additional Mitigation Evening *(>2 consecutive rest periods)	Additional Mitigation Night *(>2 consecutive sleep periods)
218194	WYNYARD COURT 5/160 FORSYTH ST, WAGGA W	58	53	52	42	44	-	-	CO1
218196	84 PETER ST, WAGGA WAGGA NSW 2650	58	53	52	42	50	-	-	CO1
218197	132 FORSYTH ST, WAGGA WAGGA NSW 2650	58	53	52	42	49	-	-	CO1
218201	86 FOX ST, WAGGA WAGGA NSW 2650	58	53	52	42	45	-	-	CO1
218202	81-83 FORSYTH ST, WAGGA WAGGA NSW 2650	60	60	60	45	52	-	-	CO1
218214	87 MURRAY ST, WAGGA WAGGA NSW 2650	58	53	52	42	44	-	-	CO1
218219	GUMLEIGH GARDENS UNIT 11 23 ALBURY ST, WA	58	53	52	42	43	-	-	CO1
218224	101 FORSYTH ST, WAGGA WAGGA NSW 2650	58	53	52	42	50	-	-	CO1
218225	4/86 PETER ST, WAGGA WAGGA NSW 2650	58	53	52	42	50	-	-	CO1
218232	80 THORNE ST, WAGGA WAGGA NSW 2650	58	53	52	42	46	-	-	CO1
218233	150 FORSYTH ST, WAGGA WAGGA NSW 2650	58	53	52	42	43	-	-	CO1
218238	84 BEST ST, WAGGA WAGGA NSW 2650	58	53	52	42	49	-	-	CO1
218242	154 FORSYTH ST, WAGGA WAGGA NSW 2650	58	53	52	42	47	-	-	CO1
218248	89 MURRAY ST, WAGGA WAGGA NSW 2650	58	53	52	42	45	-	-	CO1
218249	WYNYARD COURT 1/160 FORSYTH ST, WAGGA W	58	53	52	42	45	-	-	CO1
218257	156 FORSYTH ST, WAGGA WAGGA NSW 2650	58	53	52	42	44	-	-	CO1
218261	88 PETER ST, WAGGA WAGGA NSW 2650	58	53	52	42	50	-	-	CO1
218272	86 BEST ST, WAGGA WAGGA NSW 2650	58	53	52	42	49	-	-	CO1
218273	118 TARCUTTA ST, WAGGA WAGGA NSW 2650	58	53	52	42	46	-	-	CO1
218274	162A FORSYTH ST, WAGGA WAGGA NSW 2650	58	53	52	42	48	-	-	CO1
218279	166 FORSYTH ST, WAGGA WAGGA NSW 2650	58	53	52	42	45	-	-	CO1
218280	1/15 TARCUTTA ST, WAGGA WAGGA NSW 2650	58	53	52	42	44	-	-	CO1
218281	90 PETER ST, WAGGA WAGGA NSW 2650	58	53	52	42	50	-	-	CO1
218288	91 MURRAY ST, WAGGA WAGGA NSW 2650	58	53	52	42	47	-	-	CO1
218297	81 FOX ST, WAGGA WAGGA NSW 2650	58	53	52	42	50	-	-	CO1
218309	88 BEST ST, WAGGA WAGGA NSW 2650	58	53	52	42	49	-	-	CO1
218321	93 MURRAY ST, WAGGA WAGGA NSW 2650	58	53	52	42	44	-	-	CO1
218323	92 PETER ST, WAGGA WAGGA NSW 2650	58	53	52	42	50	-	-	CO1
218331	85 FOX ST, WAGGA WAGGA NSW 2650	58	53	52	42	43	-	-	CO1
218332	GUMLEIGH GARDENS UNIT 7 23 ALBURY ST, WA	58	53	52	42	45	-	-	CO1
218335	95 BEST ST, WAGGA WAGGA NSW 2650	58	53	52	42	43	-	-	CO1
218336	82 THORNE ST, WAGGA WAGGA NSW 2650	58	53	52	42	47	-	-	CO1
218340	THE LAWSON MOTOR INN 117-121 TARCUTTA ST	60	60	60	45	46	-	-	CO1
218341	90 BEST ST, WAGGA WAGGA NSW 2650	58	53	52	42	49	-	-	CO1
218353	94 PETER ST, WAGGA WAGGA NSW 2650	58	53	52	42	49	-	-	CO1
218354	THE LAWSON MOTOR INN 117-121 TARCUTTA ST	60	60	60	45	47	-	-	CO1
218362	87 FOX ST, WAGGA WAGGA NSW 2650	58	53	52	42	49	-	-	CO1
218363	1 MORUNDAH ST, WAGGA WAGGA NSW 2650	58	53	52	42	46	-	-	CO1
218366	84 THORNE ST, WAGGA WAGGA NSW 2650	58	53	52	42	47	-	-	CO1
218367	99 BEST ST, WAGGA WAGGA NSW 2650	58	53	52	42	45	-	-	CO1
218375	92 BEST ST, WAGGA WAGGA NSW 2650	58	53	52	42	49	-	-	CO1
218387	96 PETER ST, WAGGA WAGGA NSW 2650	58	53	52	42	50	-	-	CO1
218388	86 THORNE ST, WAGGA WAGGA NSW 2650	58	53	52	42	46	-	-	CO1
218391	155 FORSYTH ST, WAGGA WAGGA NSW 2650	58	53	52	42	47	-	-	CO1
218392	153 FORSYTH ST, WAGGA WAGGA NSW 2650	58	53	52	42	47	-	-	CO1
218393	89 FOX ST, WAGGA WAGGA NSW 2650	58	53	52	42	47	-	-	CO1
218394	5 MORUNDAH ST, WAGGA WAGGA NSW 2650	58	53	52	42	47	-	-	CO1
218398	GUMLEIGH GARDENS UNIT 4 23 ALBURY ST, WA	58	53	52	42	45	-	-	CO1
218399	101 BEST ST, WAGGA WAGGA NSW 2650	58	53	52	42	46	-	-	CO1
218410	88 THORNE ST, WAGGA WAGGA NSW 2650	58	53	52	42	47	-	-	CO1
218412	161 FORSYTH ST, WAGGA WAGGA NSW 2650	58	53	52	42	43	-	-	CO1
218416	163 FORSYTH ST, WAGGA WAGGA NSW 2650	58	53	52	42	46	-	-	CO1
218417	91 FOX ST, WAGGA WAGGA NSW 2650	58	53	52	42	46	-	-	CO1
218421	159 FORSYTH ST, WAGGA WAGGA NSW 2650	58	53	52	42	43	-	-	CO1
218429	110 THE ESPLANADE, WAGGA WAGGA NSW 265	58	53	52	42	47	-	-	CO1
218434	103 BEST ST, WAGGA WAGGA NSW 2650	58	53	52	42	44	-	-	CO1
218435	165 FORSYTH ST, WAGGA WAGGA NSW 2650	58	53	52	42	46	-	-	CO1
218436	167 FORSYTH ST, WAGGA WAGGA NSW 2650	58	53	52	42	45	-	-	CO1
218438	90 THORNE ST, WAGGA WAGGA NSW 2650	58	53	52	42	47	-	-	CO1
218440	98 PETER ST, WAGGA WAGGA NSW 2650	58	53	52	42	46	-	-	CO1
218444	96 BEST ST, WAGGA WAGGA NSW 2650	58	53	52	42	48	-	-	CO1
218448	93 FOX ST, WAGGA WAGGA NSW 2650	58	53	52	42	47	-	-	CO1
218449	4 MORUNDAH ST, WAGGA WAGGA NSW 2650	58	53	52	42	46	-	-	CO1
218456	9 MORUNDAH ST, WAGGA WAGGA NSW 2650	58	53	52	42	47	-	-	CO1
218461	105 BEST ST, WAGGA WAGGA NSW 2650	58	53	52	42	44	-	-	CO1
218465	92 THORNE ST, WAGGA WAGGA NSW 2650	58	53	52	42	47	-	-	CO1
218466	15 ALBURY ST, WAGGA WAGGA NSW 2650	58	53	52	42	43	-	-	CO1
218470	98 BEST ST, WAGGA WAGGA NSW 2650	58	53	52	42	48	-	-	CO1
218471	93A FOX ST, WAGGA WAGGA NSW 2650	58	53	52	42	47	-	-	CO1
218476	6 MORUNDAH ST, WAGGA WAGGA NSW 2650	58	53	52	42	45	-	-	CO1
218478	11 MORUNDAH ST, WAGGA WAGGA NSW 2650	58	53	52	42	46	-	-	CO1
218481	UNIT 5 108 THE ESPLANADE, WAGGA WAGGA NS	58	53	52	42	45	-	-	CO1
218482	100 PETER ST, WAGGA WAGGA NSW 2650	58	53	52	42	49	-	-	CO1
218485	3 SPRING ST, WAGGA WAGGA NSW 2650	56	51	50	43	44	-	-	CO1
218491	97 FOX ST, WAGGA WAGGA NSW 2650	58	53	52	42	48	-	-	CO1
218498	107 BEST ST, WAGGA WAGGA NSW 2650	58	53	52	42	49	-	-	CO1
218500	1/129 TARCUTTA ST, WAGGA WAGGA NSW 2650	58	53	52	42	44	-	-	CO1
218502	100 BEST ST, WAGGA WAGGA NSW 2650	58	53	52	42	48	-	-	CO1
218513	107 BEST ST, WAGGA WAGGA NSW 2650	58	53	52	42	44	-	-	CO1
218514	96 THORNE ST, WAGGA WAGGA NSW 2650	58	53	52	42	47	-	-	CO1
218517	106 THE ESPLANADE, WAGGA WAGGA NSW 265	58	53	52	42	43	-	-	CO1
218524	129A TARCUTTA ST, WAGGA WAGGA NSW 2650	58	53	52	42	43	-	-	CO1
218533	3/102 BEST ST, WAGGA WAGGA NSW 2650	58	53	52	42	48	-	-	CO1
1111672	5/102 BEST ST, WAGGA WAGGA NSW 2650	58	53	52	42	48	-	-	CO1
218540	ATEL 102 PETER ST, WAGGA WAGGA NSW 2650	58	53	52	42	48	-	-	CO1
218543	98 THORNE ST, WAGGA WAGGA NSW 2650	58	53	52	42	47	-	-	CO1
218553	10 MORUNDAH ST, WAGGA WAGGA NSW 2650	58	53	52	42	46	-	-	CO1
218557	104 THE ESPLANADE, WAGGA WAGGA NSW 265	58	53	52	42	45	-	-	CO1
218572	101 FOX ST, WAGGA WAGGA NSW 2650	58	53	52	42	45	-	-	CO1
218575	111 BEST ST, WAGGA WAGGA NSW 2650	58	53	52	42	47	-	-	CO1
218586	14 MORUNDAH ST, WAGGA WAGGA NSW 2650	58	53	52	42	44	-	-	CO1
218587	104 PETER ST, WAGGA WAGGA NSW 2650	58	53	52	42	48	-	-	CO1
218598	106 BEST ST, WAGGA WAGGA NSW 2650	58	53	52	42	47	-	-	CO1
218603	103 FOX ST, WAGGA WAGGA NSW 2650	58	53	52	42	47	-	-	CO1
218606	102 THE ESPLANADE, WAGGA WAGGA NSW 265	58	53	52	42	44	-	-	CO1
218615	103 FOX ST, WAGGA WAGGA NSW 2650	58	53	52	42	46	-	-	CO1
218626	102 THORNE ST, WAGGA WAGGA NSW 2650	58	53	52	42	46	-	-	CO1
218628	106 PETER ST, WAGGA WAGGA NSW 2650	58	53	52	42	48	-	-	CO1
218632	130 DOCKER ST, WAGGA WAGGA NSW 2650	58	53	52	42	44	-	-	CO1
218636	108 BEST ST, WAGGA WAGGA NSW 2650	58	53	52	42	47	-	-	CO1
218640	16 MORUNDAH ST, WAGGA WAGGA NSW 2650	58	53	52	42	46	-	-	CO1
218652	3/74A TOMPSON ST, WAGGA WAGGA NSW 2650	58	53	52	42	46	-	-	CO1
218659	22/185 FORSYTH ST, WAGGA WAGGA NSW 2650	58	53	52	42	44	-	-	CO1
1111922	21/185 FORSYTH ST, WAGGA WAGGA NSW 2650	58	53	52	42	46	-	-	CO1
1111921	20/185 FORSYTH ST, WAGGA WAGGA NSW 2650	58	53	52	42	46	-	-	CO1
1111920	19/185 FORSYTH ST, WAGGA WAGGA NSW 2650	58	53	52	42	44	-	-	CO1
1111918	17/185 FORSYTH ST, WAGGA WAGGA NSW 2650	58	53	52	42	44	-	-	CO1
1111916	15/185 FORSYTH ST, WAGGA WAGGA NSW 2650	58	53	52	42	44	-	-	CO1
1111910	10/185 FORSYTH ST, WAGGA WAGGA NSW 2650	58	53	52	42	43	-	-	CO1
1111915	14/185 FORSYTH ST, WAGGA WAGGA NSW 2650	58	53	52	42	44	-	-	CO1
1111912	11/185 FORSYTH ST, WAGGA WAGGA NSW 2650	58	53	52	42	43	-	-	CO1
1111908	8/185 FORSYTH ST, WAGGA WAGGA NSW 2650	58	53	52	42	44	-	-	CO1
1111907	7/185 FORSYTH ST, WAGGA WAGGA NSW 2650	58	53	52	42	44	-	-	CO1
1111906	6/185 FORSYTH ST, WAGGA WAGGA NSW 2650	58	53	52	42	45	-	-	CO1
1111905	4/185 FORSYTH ST, WAGGA WAGGA NSW 2650	58	53	52	42	45	-	-	CO1
1111904	3/185 FORSYTH ST, WAGGA WAGGA NSW 2650	58	53	52	42	45	-	-	CO1
1111903	2/185 FORSYTH ST, WAGGA WAGGA NSW 2650	58	53	52	42	45	-	-	CO1

DISCLAIMER: Address data within this document is based on external sources.
SLR Consulting Pty Ltd makes no warranty regarding the data's accuracy or reliability for any purpose.

W.009 - Pedestrian Bridge Demolition

SLR ID	ADDRESS	NML Daytime	NML Daytime OOH	NML Evening	NML Night-time	Predicted Level LAeq(15min)	Additional Mitigation Daytime OOH	Additional Mitigation Evening *(>2 consecutive rest periods)	Additional Mitigation Night *(>2 consecutive sleep periods)
1111902	1/185 FORSYTH ST, WAGGA WAGGA NSW 2650	58	53	52	42	45	-	-	CO1
218660	108 PETER ST, WAGGA WAGGA NSW 2650	58	53	52	42	48	-	-	CO1
218663	72 TOMPSON ST, WAGGA WAGGA NSW 2650	58	53	52	42	44	-	-	CO1
218672	110 BEST ST, WAGGA WAGGA NSW 2650	58	53	52	42	47	-	-	CO1
218674	18 MORUNDAH ST, WAGGA WAGGA NSW 2650	58	53	52	42	45	-	-	CO1
218676	74 TOMPSON ST, WAGGA WAGGA NSW 2650	58	53	52	42	45	-	-	CO1
218687	106 THORNE ST, WAGGA WAGGA NSW 2650	58	53	52	42	47	-	-	CO1
218705	96 THE ESPLANADE, WAGGA WAGGA NSW 2650	58	53	52	42	45	-	-	CO1
218707	109 FOX ST, WAGGA WAGGA NSW 2650	58	53	52	42	47	-	-	CO1
218714	116 BEST ST, WAGGA WAGGA NSW 2650	58	53	52	42	47	-	-	CO1
218716	20 MORUNDAH ST, WAGGA WAGGA NSW 2650	58	53	52	42	46	-	-	CO1
218733	108 THORNE ST, WAGGA WAGGA NSW 2650	58	53	52	42	47	-	-	CO1
218737	94 THE ESPLANADE, WAGGA WAGGA NSW 2650	58	53	52	42	46	-	-	CO1
218745	22 MORUNDAH ST, WAGGA WAGGA NSW 2650	58	53	52	42	46	-	-	CO1
218750	92 THE ESPLANADE, WAGGA WAGGA NSW 2650	58	53	52	42	44	-	-	CO1
218755	WATERVIEW GARDENS 301/138-146 TARCUTTA S	58	53	52	42	45	-	-	CO1
218766	116 PETER ST, WAGGA WAGGA NSW 2650	58	53	52	42	49	-	-	CO1
218773	90 THE ESPLANADE, WAGGA WAGGA NSW 2650	58	53	52	42	46	-	-	CO1
218779	112-116 TOMPSON ST, WAGGA WAGGA NSW 265	58	53	52	42	44	-	-	CO1
218782	2/104 TOMPSON ST, WAGGA WAGGA NSW 2650	58	53	52	42	47	-	-	CO1
218787	69 TOMPSON ST, WAGGA WAGGA NSW 2650	58	53	52	42	47	-	-	CO1
218788	71 TOMPSON ST, WAGGA WAGGA NSW 2650	58	53	52	42	47	-	-	CO1
218792	6 ALBERT ST, WAGGA WAGGA NSW 2650	58	53	52	42	43	-	-	CO1
218795	118 PETER ST, WAGGA WAGGA NSW 2650	58	53	52	42	47	-	-	CO1
218797	88 THE ESPLANADE, WAGGA WAGGA NSW 2650	58	53	52	42	45	-	-	CO1
218798	73 TOMPSON ST, WAGGA WAGGA NSW 2650	58	53	52	42	48	-	-	CO1
218809	61 WOLLUNDRY AV, WAGGA WAGGA NSW 2650	58	53	52	42	46	-	-	CO1
218821	75 TOMPSON ST, WAGGA WAGGA NSW 2650	58	53	52	42	44	-	-	CO1
218823	77 TOMPSON ST, WAGGA WAGGA NSW 2650	58	53	52	42	43	-	-	CO1
218830	86 THE ESPLANADE, WAGGA WAGGA NSW 2650	58	53	52	42	44	-	-	CO1
218832	2/106-110 TOMPSON ST, WAGGA WAGGA NSW 2	58	53	52	42	47	-	-	CO1
218841	5/112-116 TOMPSON ST, WAGGA WAGGA NSW 2	58	53	52	42	43	-	-	CO1
218842	3/153 DOCKER ST, WAGGA WAGGA NSW 2650	58	53	52	42	46	-	-	CO1
218847	59 WOLLUNDRY AV, WAGGA WAGGA NSW 2650	58	53	52	42	44	-	-	CO1
218848	120 PETER ST, WAGGA WAGGA NSW 2650	58	53	52	42	47	-	-	CO1
218855	126 TOMPSON ST, WAGGA WAGGA NSW 2650	58	53	52	42	46	-	-	CO1
218856	120 BEST ST, WAGGA WAGGA NSW 2650	58	53	52	42	47	-	-	CO1
218861	10 ALBERT ST, WAGGA WAGGA NSW 2650	58	53	52	42	43	-	-	CO1
218872	134 DOCKER ST, WAGGA WAGGA NSW 2650	58	53	52	42	44	-	-	CO1
218873	132 TOMPSON ST, WAGGA WAGGA NSW 2650	58	53	52	42	44	-	-	CO1
218884	134 TOMPSON ST, WAGGA WAGGA NSW 2650	58	53	52	42	47	-	-	CO1
218886	130 TOMPSON ST, WAGGA WAGGA NSW 2650	58	53	52	42	45	-	-	CO1
218887	57 WOLLUNDRY AV, WAGGA WAGGA NSW 2650	58	53	52	42	44	-	-	CO1
218891	12 ALBERT ST, WAGGA WAGGA NSW 2650	58	53	52	42	43	-	-	CO1
1111846	122 PETER ST, WAGGA WAGGA NSW 2650	58	53	52	42	45	-	-	CO1
218897	122 PETER ST, WAGGA WAGGA NSW 2650	58	53	52	42	47	-	-	CO1
218899	4/153 DOCKER ST, WAGGA WAGGA NSW 2650	58	53	52	42	45	-	-	CO1
218901	93 TOMPSON ST, WAGGA WAGGA NSW 2650	58	53	52	42	43	-	-	CO1
218903	91 TOMPSON ST, WAGGA WAGGA NSW 2650	58	53	52	42	43	-	-	CO1
218906	121 BEST ST, WAGGA WAGGA NSW 2650	58	53	52	42	44	-	-	CO1
218912	89 TOMPSON ST, WAGGA WAGGA NSW 2650	58	53	52	42	49	-	-	CO1
218914	85 TOMPSON ST, WAGGA WAGGA NSW 2650	58	53	52	42	48	-	-	CO1
218921	7/153 DOCKER ST, WAGGA WAGGA NSW 2650	58	53	52	42	43	-	-	CO1
218922	55 WOLLUNDRY AV, WAGGA WAGGA NSW 2650	58	53	52	42	44	-	-	CO1
218923	122 BEST ST, WAGGA WAGGA NSW 2650	58	53	52	42	47	-	-	CO1
218926	2 MCKINNON ST, WAGGA WAGGA NSW 2650	58	53	52	42	43	-	-	CO1
218927	95 TOMPSON ST, WAGGA WAGGA NSW 2650	58	53	52	42	45	-	-	CO1
218928	97 TOMPSON ST, WAGGA WAGGA NSW 2650	58	53	52	42	46	-	-	CO1
218931	99 TOMPSON ST, WAGGA WAGGA NSW 2650	58	53	52	42	45	-	-	CO1
218936	87 TOMPSON ST, WAGGA WAGGA NSW 2650	58	53	52	42	46	-	-	CO1
218942	101 TOMPSON ST, WAGGA WAGGA NSW 2650	58	53	52	42	46	-	-	CO1
218945	107 TOMPSON ST, WAGGA WAGGA NSW 2650	58	53	52	42	46	-	-	CO1
218951	105 TOMPSON ST, WAGGA WAGGA NSW 2650	58	53	52	42	46	-	-	CO1
218952	111 TOMPSON ST, WAGGA WAGGA NSW 2650	58	53	52	42	46	-	-	CO1
218954	2/123 BEST ST, WAGGA WAGGA NSW 2650	58	53	52	42	47	-	-	CO1
218955	7/153 DOCKER ST, WAGGA WAGGA NSW 2650	58	53	52	42	43	-	-	CO1
218961	53 WOLLUNDRY AV, WAGGA WAGGA NSW 2650	58	53	52	42	44	-	-	CO1
218962	3/153 DOCKER ST, WAGGA WAGGA NSW 2650	58	53	52	42	43	-	-	CO1
1111901	5/153 DOCKER ST, WAGGA WAGGA NSW 2650	58	53	52	42	43	-	-	CO1
218966	16 GOSSETT ST, WAGGA WAGGA NSW 2650	58	53	52	42	43	-	-	CO1
218975	103 TOMPSON ST, WAGGA WAGGA NSW 2650	58	53	52	42	46	-	-	CO1
218981	126 PETER ST, WAGGA WAGGA NSW 2650	58	53	52	42	46	-	-	CO1
218986	91 TOMPSON ST, WAGGA WAGGA NSW 2650	58	53	52	42	44	-	-	CO1
218990	6 MCKINNON ST, WAGGA WAGGA NSW 2650	58	53	52	42	43	-	-	CO1
218996	125 BEST ST, WAGGA WAGGA NSW 2650	58	53	52	42	43	-	-	CO1
218998	124 BEST ST, WAGGA WAGGA NSW 2650	58	53	52	42	48	-	-	CO1
219015	115 TOMPSON ST, WAGGA WAGGA NSW 2650	58	53	52	42	44	-	-	CO1
219016	116 THORNE ST, WAGGA WAGGA NSW 2650	58	53	52	42	45	-	-	CO1
219021	117 TOMPSON ST, WAGGA WAGGA NSW 2650	58	53	52	42	44	-	-	CO1
219022	128-132 PETER ST, WAGGA WAGGA NSW 2650	58	53	52	42	48	-	-	CO1
219025	119 TOMPSON ST, WAGGA WAGGA NSW 2650	58	53	52	42	43	-	-	CO1
219038	123 TOMPSON ST, WAGGA WAGGA NSW 2650	58	53	52	42	43	-	-	CO1
219042	125 TOMPSON ST, WAGGA WAGGA NSW 2650	58	53	52	42	44	-	-	CO1
219044	17 ALBERT ST, WAGGA WAGGA NSW 2650	58	53	52	42	45	-	-	CO1
219045	82 THE ESPLANADE, WAGGA WAGGA NSW 2650	58	53	52	42	46	-	-	CO1
219048	121 THORNE ST, WAGGA WAGGA NSW 2650	58	53	52	42	44	-	-	CO1
219054	49 WOLLUNDRY AV, WAGGA WAGGA NSW 2650	58	53	52	42	44	-	-	CO1
219055	121 THORNE ST, WAGGA WAGGA NSW 2650	58	53	52	42	44	-	-	CO1
219061	127 BEST ST, WAGGA WAGGA NSW 2650	58	53	52	42	43	-	-	CO1
219088	16 THE ESPLANADE, WAGGA WAGGA NSW 2650	58	53	52	42	48	-	-	CO1
219090	118 THORNE ST, WAGGA WAGGA NSW 2650	58	53	52	42	45	-	-	CO1
219093	136 DOCKER ST, WAGGA WAGGA NSW 2650	58	53	52	42	44	-	-	CO1
219097	3/24 THE ESPLANADE, WAGGA WAGGA NSW 265	58	53	52	42	49	-	-	CO1
219100	129 BEST ST, WAGGA WAGGA NSW 2650	58	53	52	42	44	-	-	CO1
219105	128-132 PETER ST, WAGGA WAGGA NSW 2650	58	53	52	42	46	-	-	CO1
219108	72 THE ESPLANADE, WAGGA WAGGA NSW 2650	58	53	52	42	44	-	-	CO1
219109	26 THE ESPLANADE, WAGGA WAGGA NSW 2650	58	53	52	42	47	-	-	CO1
219118	6 SHEPPARD ST, WAGGA WAGGA NSW 2650	58	53	52	42	46	-	-	CO1
219119	128-132 PETER ST, WAGGA WAGGA NSW 2650	58	53	52	42	45	-	-	CO1
219126	UNIT 2 8 SHEPPARD ST, WAGGA WAGGA NSW 2	58	53	52	42	47	-	-	CO1
219127	47 WOLLUNDRY AV, WAGGA WAGGA NSW 2650	58	53	52	42	43	-	-	CO1
219129	74 THE ESPLANADE, WAGGA WAGGA NSW 2650	58	53	52	42	43	-	-	CO1
219131	159 DOCKER ST, WAGGA WAGGA NSW 2650	58	53	52	42	44	-	-	CO1
219134	125 THORNE ST, WAGGA WAGGA NSW 2650	58	53	52	42	46	-	-	CO1
219138	28 THE ESPLANADE, WAGGA WAGGA NSW 2650	58	53	52	42	45	-	-	CO1
219144	131 BEST ST, WAGGA WAGGA NSW 2650	58	53	52	42	45	-	-	CO1
219148	2/162 TARCUTTA ST, WAGGA WAGGA NSW 2650	58	53	52	42	43	-	-	CO1
219149	70 THE ESPLANADE, WAGGA WAGGA NSW 2650	58	53	52	42	46	-	-	CO1
219153	34 THE ESPLANADE, WAGGA WAGGA NSW 2650	58	53	52	42	44	-	-	CO1
219156	40 THE ESPLANADE, WAGGA WAGGA NSW 2650	58	53	52	42	45	-	-	CO1
219159	42 THE ESPLANADE, WAGGA WAGGA NSW 2650	58	53	52	42	43	-	-	CO1
219165	68 THE ESPLANADE, WAGGA WAGGA NSW 2650	58	53	52	42	43	-	-	CO1
219169	36-38 THE ESPLANADE, WAGGA WAGGA NSW 26	58	53	52	42	46	-	-	CO1
219170	62 THE ESPLANADE, WAGGA WAGGA NSW 2650	58	53	52	42	46	-	-	CO1
219174	66 THE ESPLANADE, WAGGA WAGGA NSW 2650	58	53	52	42	43	-	-	CO1
219175	5/48 THE ESPLANADE, WAGGA WAGGA NSW 265	58	53	52	42	47	-	-	CO1
219176	44A THE ESPLANADE, WAGGA WAGGA NSW 265	58	53	52	42	44	-	-	CO1

DISCLAIMER: Address data within this document is based on external sources.
SLR Consulting Pty Ltd makes no warranty regarding the data's accuracy or reliability for any purpose.

W.009 - Pedestrian Bridge Demolition

SLR ID	ADDRESS	NML Daytime	NML Daytime OOH	NML Evening	NML Night-time	Predicted Level LAeq(15min)	Additional Mitigation Daytime OOH	Additional Mitigation Evening *(>2 consecutive rest periods)	Additional Mitigation Night *(>2 consecutive sleep periods)
219178	64 THE ESPLANADE, WAGGA WAGGA NSW 2650	58	53	52	42	43	-	-	CO1
219184	10/125 THORNE ST, WAGGA WAGGA NSW 2650	58	53	52	42	44	-	-	CO1
219185	46A THE ESPLANADE, WAGGA WAGGA NSW 265	58	53	52	42	46	-	-	CO1
219186	56 THE ESPLANADE, WAGGA WAGGA NSW 2650	58	53	52	42	45	-	-	CO1
219189	60 THE ESPLANADE, WAGGA WAGGA NSW 2650	58	53	52	42	43	-	-	CO1
219203	WINDERMERE 142 DOCKER ST, WAGGA WAGGA	58	53	52	42	43	-	-	CO1
219213	166 TARCUTTA ST, WAGGA WAGGA NSW 2650	60	60	60	45	46	-	-	CO1
219215	184 GURWOOD ST, WAGGA WAGGA NSW 2650	58	53	52	42	43	-	-	CO1
219227	10/125 THORNE ST, WAGGA WAGGA NSW 2650	58	53	52	42	45	-	-	CO1
219246	2 THE ESPLANADE, WAGGA WAGGA NSW 2650	58	53	52	42	48	-	-	CO1
219248	45 WOLLUNDRY AV, WAGGA WAGGA NSW 2650	58	53	52	42	46	-	-	CO1
1111844	166 TARCUTTA ST, WAGGA WAGGA NSW 2650	60	60	60	45	46	-	-	CO1
219262	2/5 MCKINNON ST, WAGGA WAGGA NSW 2650	58	53	52	42	44	-	-	CO1
219271	WINDERMERE 148-164 GURWOOD ST, WAGGA W	58	53	52	42	44	-	-	CO1
219273	6 MORROW ST, WAGGA WAGGA NSW 2650	58	53	52	42	46	-	-	CO1
219282	43 WOLLUNDRY AV, WAGGA WAGGA NSW 2650	58	53	52	42	45	-	-	CO1
219287	WINDERMERE 152 GURWOOD ST, WAGGA WAG	58	53	52	42	43	-	-	CO1
219293	168 GURWOOD ST, WAGGA WAGGA NSW 2650	58	53	52	42	44	-	-	CO1
219295	WINDERMERE 148 GURWOOD ST, WAGGA WAG	58	53	52	42	44	-	-	CO1
219301	41 WOLLUNDRY AV, WAGGA WAGGA NSW 2650	58	53	52	42	44	-	-	CO1
219317	39 WOLLUNDRY AV, WAGGA WAGGA NSW 2650	58	53	52	42	44	-	-	CO1
219320	181 GURWOOD ST, WAGGA WAGGA NSW 2650	58	53	52	42	44	-	-	CO1
219326	37 WOLLUNDRY AV, WAGGA WAGGA NSW 2650	58	53	52	42	44	-	-	CO1
219336	152 DOCKER ST, WAGGA WAGGA NSW 2650	58	53	52	42	44	-	-	CO1
219349	35 WOLLUNDRY AV, WAGGA WAGGA NSW 2650	58	53	52	42	44	-	-	CO1
219355	33 WOLLUNDRY AV, WAGGA WAGGA NSW 2650	58	53	52	42	43	-	-	CO1
219358	173 GURWOOD ST, WAGGA WAGGA NSW 2650	58	53	52	42	43	-	-	CO1
219366	31 WOLLUNDRY AV, WAGGA WAGGA NSW 2650	58	53	52	42	44	-	-	CO1
219379	25 WOLLUNDRY AV, WAGGA WAGGA NSW 2650	58	53	52	42	46	-	-	CO1
219382	29 WOLLUNDRY AV, WAGGA WAGGA NSW 2650	58	53	52	42	45	-	-	CO1
219387	2 SIMMONS ST, WAGGA WAGGA NSW 2650	58	53	52	42	46	-	-	CO1
219392	27 WOLLUNDRY AV, WAGGA WAGGA NSW 2650	58	53	52	42	45	-	-	CO1
219402	21 WOLLUNDRY AV, WAGGA WAGGA NSW 2650	58	53	52	42	44	-	-	CO1
219403	1 BECKWITH ST, WAGGA WAGGA NSW 2650	58	53	52	42	44	-	-	CO1
219410	19 WOLLUNDRY AV, WAGGA WAGGA NSW 2650	58	53	52	42	44	-	-	CO1
219422	17 WOLLUNDRY AV, WAGGA WAGGA NSW 2650	58	53	52	42	45	-	-	CO1
219423	8 BECKWITH ST, WAGGA WAGGA NSW 2650	58	53	52	42	43	-	-	CO1
219432	13 WOLLUNDRY AV, WAGGA WAGGA NSW 2650	58	53	52	42	43	-	-	CO1
219433	7 WOLLUNDRY AV, WAGGA WAGGA NSW 2650	58	53	52	42	44	-	-	CO1
219440	11 WOLLUNDRY AV, WAGGA WAGGA NSW 2650	58	53	52	42	46	-	-	CO1
219443	15 WOLLUNDRY AV, WAGGA WAGGA NSW 2650	58	53	52	42	45	-	-	CO1
219445	144 GURWOOD ST, WAGGA WAGGA NSW 2650	58	53	52	42	45	-	-	CO1
219451	9 WOLLUNDRY AV, WAGGA WAGGA NSW 2650	58	53	52	42	46	-	-	CO1
219461	5/30 FREER ST, WAGGA WAGGA NSW 2650	58	53	52	42	43	-	-	CO1
219485	88 JOHNSTON ST, WAGGA WAGGA NSW 2650	58	53	52	42	45	-	-	CO1
219487	84 JOHNSTON ST, WAGGA WAGGA NSW 2650	58	53	52	42	44	-	-	CO1
219496	10 SIMMONS ST, WAGGA WAGGA NSW 2650	58	53	52	42	45	-	-	CO1
219512	2/30 FREER ST, WAGGA WAGGA NSW 2650	58	53	52	42	43	-	-	CO1
219520	6/130 GURWOOD ST, WAGGA WAGGA NSW 2650	58	53	52	42	43	-	-	CO1
219524	86 JOHNSTON ST, WAGGA WAGGA NSW 2650	58	53	52	42	44	-	-	CO1
219527	26 FREER ST, WAGGA WAGGA NSW 2650	58	53	52	42	43	-	-	CO1
219528	24 FREER ST, WAGGA WAGGA NSW 2650	58	53	52	42	44	-	-	CO1
219531	28 FREER ST, WAGGA WAGGA NSW 2650	58	53	52	42	43	-	-	CO1
219542	7/141 GURWOOD ST, WAGGA WAGGA NSW 2650	58	53	52	42	44	-	-	CO1
219550	126 GURWOOD ST, WAGGA WAGGA NSW 2650	58	53	52	42	43	-	-	CO1
219559	78 JOHNSTON ST, WAGGA WAGGA NSW 2650	58	53	52	42	45	-	-	CO1
219563	22 FREER ST, WAGGA WAGGA NSW 2650	58	53	52	42	44	-	-	CO1
219566	80A JOHNSTON ST, WAGGA WAGGA NSW 2650	58	53	52	42	44	-	-	CO1
219568	124 GURWOOD ST, WAGGA WAGGA NSW 2650	58	53	52	42	43	-	-	CO1
219570	14 SIMMONS ST, WAGGA WAGGA NSW 2650	58	53	52	42	45	-	-	CO1
219574	14 BECKWITH ST, WAGGA WAGGA NSW 2650	58	53	52	42	43	-	-	CO1
219583	118 GURWOOD ST, WAGGA WAGGA NSW 2650	58	53	52	42	44	-	-	CO1
219586	76A JOHNSTON ST, WAGGA WAGGA NSW 2650	58	53	52	42	44	-	-	CO1
219588	18 FREER ST, WAGGA WAGGA NSW 2650	58	53	52	42	44	-	-	CO1
219601	76 JOHNSTON ST, WAGGA WAGGA NSW 2650	58	53	52	42	44	-	-	CO1
219606	14 FREER ST, WAGGA WAGGA NSW 2650	58	53	52	42	44	-	-	CO1
219609	139 GURWOOD ST, WAGGA WAGGA NSW 2650	58	53	52	42	43	-	-	CO1
219616	74 JOHNSTON ST, WAGGA WAGGA NSW 2650	58	53	52	42	44	-	-	CO1
219620	137 GURWOOD ST, WAGGA WAGGA NSW 2650	58	53	52	42	43	-	-	CO1
219624	10 FREER ST, WAGGA WAGGA NSW 2650	58	53	52	42	43	-	-	CO1
219643	133 GURWOOD ST, WAGGA WAGGA NSW 2650	58	53	52	42	43	-	-	CO1
219663	20 SIMMONS ST, WAGGA WAGGA NSW 2650	58	53	52	42	44	-	-	CO1
219672	21 FREER ST, WAGGA WAGGA NSW 2650	58	53	52	42	43	-	-	CO1
219674	106 GURWOOD ST, WAGGA WAGGA NSW 2650	58	53	52	42	45	-	-	CO1
219677	85 JOHNSTON ST, WAGGA WAGGA NSW 2650	58	53	52	42	44	-	-	CO1
219707	79 JOHNSTON ST, WAGGA WAGGA NSW 2650	58	53	52	42	44	-	-	CO1
219719	83 JOHNSTON ST, WAGGA WAGGA NSW 2650	58	53	52	42	43	-	-	CO1
219723	15 CROSS ST, WAGGA WAGGA NSW 2650	58	53	52	42	43	-	-	CO1
219726	77 JOHNSTON ST, WAGGA WAGGA NSW 2650	58	53	52	42	43	-	-	CO1
219737	100 GURWOOD ST, WAGGA WAGGA NSW 2650	58	53	52	42	43	-	-	CO1
219765	5/71 JOHNSTON ST, WAGGA WAGGA NSW 2650	58	53	52	42	45	-	-	CO1
219770	98 GURWOOD ST, WAGGA WAGGA NSW 2650	58	53	52	42	43	-	-	CO1
219773	117 GURWOOD ST, WAGGA WAGGA NSW 2650	58	53	52	42	44	-	-	CO1
219775	166 KINCAID ST, WAGGA WAGGA NSW 2650	58	53	52	42	43	-	-	CO1
219777	7 FREER ST, WAGGA WAGGA NSW 2650	58	53	52	42	44	-	-	CO1
219781	20 JACKSON ST, WAGGA WAGGA NSW 2650	58	53	52	42	43	-	-	CO1
219788	197 TARCUTTA ST, WAGGA WAGGA NSW 2650	58	53	52	42	43	-	-	CO1
219799	24 SIMMONS ST, WAGGA WAGGA NSW 2650	58	53	52	42	43	-	-	CO1
219830	12 TRAIL ST, WAGGA WAGGA NSW 2650	58	53	52	42	43	-	-	CO1
219861	101 GURWOOD ST, WAGGA WAGGA NSW 2650	58	53	52	42	43	-	-	CO1
219866	201 TARCUTTA ST, WAGGA WAGGA NSW 2650	58	53	52	42	43	-	-	CO1
219899	97 GURWOOD ST, WAGGA WAGGA NSW 2650	58	53	52	42	43	-	-	CO1
219920	95 GURWOOD ST, WAGGA WAGGA NSW 2650	58	53	52	42	43	-	-	CO1
219939	18 TRAIL ST, WAGGA WAGGA NSW 2650	58	53	52	42	43	-	-	CO1
219944	31 DOBBS ST, WAGGA WAGGA NSW 2650	58	53	52	42	43	-	-	CO1
219953	27 BECKWITH ST, WAGGA WAGGA NSW 2650	58	53	52	42	43	-	-	CO1
219958	60 GURWOOD ST, WAGGA WAGGA NSW 2650	58	53	52	42	43	-	-	CO1
219963	11 JACKSON ST, WAGGA WAGGA NSW 2650	58	53	52	42	43	-	-	CO1
219970	9 CHURCH ST, WAGGA WAGGA NSW 2650	58	53	52	42	44	-	-	CO1
219972	9 JACKSON ST, WAGGA WAGGA NSW 2650	58	53	52	42	43	-	-	CO1
219974	22 MARNS ST, WAGGA WAGGA NSW 2650	58	53	52	42	43	-	-	CO1
220002	58 GURWOOD ST, WAGGA WAGGA NSW 2650	58	53	52	42	43	-	-	CO1
220031	34 BECKWITH ST, WAGGA WAGGA NSW 2650	58	53	52	42	43	-	-	CO1
220037	16 MARNS ST, WAGGA WAGGA NSW 2650	58	53	52	42	43	-	-	CO1
220138	108 KINCAID ST, WAGGA WAGGA NSW 2650	58	53	52	42	43	-	-	CO1
220188	47 SIMMONS ST, WAGGA WAGGA NSW 2650	58	53	52	42	43	-	-	CO1
220194	50 SIMMONS ST, WAGGA WAGGA NSW 2650	58	53	52	42	43	-	-	CO1
220234	6/49 SIMMONS ST, WAGGA WAGGA NSW 2650	58	53	52	42	43	-	-	CO1
1000454	95 COLEMAN ST, TURVEY PARK NSW 2650	58	53	52	42	46	-	-	CO1
1000455	93 COLEMAN ST, TURVEY PARK NSW 2650	58	53	52	42	46	-	-	CO1
1000456	91 COLEMAN ST, TURVEY PARK NSW 2650	58	53	52	42	44	-	-	CO1
1000457	103 COLEMAN ST, TURVEY PARK NSW 2650	58	53	52	42	46	-	-	CO1
1108276	77 URANA ST, TURVEY PARK NSW 2650	58	53	52	42	47	-	-	CO1
1108304	14 LINDSAY ST, TURVEY PARK NSW 2650	58	53	52	42	45	-	-	CO1
1108311	165 GURWOOD ST, WAGGA WAGGA NSW 2650	58	53	52	42	43	-	-	CO1
1108363	244-248 EDWARD ST, WAGGA WAGGA NSW 2650	58	53	52	42	50	-	-	CO1
1108460	156 DOCKER ST, WAGGA WAGGA NSW 2650	58	53	52	42	43	-	-	CO1

DISCLAIMER: Address data within this document is based on external sources.
SLR Consulting Pty Ltd makes no warranty regarding the data's accuracy or reliability for any purpose.

W.009 - Pedestrian Bridge Demolition

SLR ID	ADDRESS	NML Daytime	NML Daytime OOH	NML Evening	NML Night-time	Predicted Level LAeq(15min)	Additional Mitigation Daytime OOH	Additional Mitigation Evening *(>2 consecutive rest periods)	Additional Mitigation Night *(>2 consecutive sleep periods)
1108530	10 SALMON ST, WAGGA WAGGA NSW 2650	58	53	52	42	47	-	-	CO1
1108533	55A MURRAY ST, WAGGA WAGGA NSW 2650	58	53	52	42	45	-	-	CO1
1108611	164B FORSYTH ST, WAGGA WAGGA NSW 2650	58	53	52	42	48	-	-	CO1
1108649	24-26 BROOKONG AV, WAGGA WAGGA NSW 265	58	53	52	42	57	CO1	CO1	CO1
1108709	152 FORSYTH ST, WAGGA WAGGA NSW 2650	58	53	52	42	48	-	-	CO1
1108774	78 THORNE ST, WAGGA WAGGA NSW 2650	58	53	52	42	46	-	-	CO1
1108796	94 THORNE ST, WAGGA WAGGA NSW 2650	58	53	52	42	47	-	-	CO1
1108802	100 THORNE ST, WAGGA WAGGA NSW 2650	58	53	52	42	47	-	-	CO1
1108821	114 THORNE ST, WAGGA WAGGA NSW 2650	58	53	52	42	46	-	-	CO1
1108845	17 WOLLUNDRY AV, WAGGA WAGGA NSW 2650	58	53	52	42	44	-	-	CO1
1108857	69 THORNE ST, WAGGA WAGGA NSW 2650	58	53	52	42	49	-	-	CO1
1108869	ERIN EARTH 1 KILDARE ST, TURVEY PARK NSW	55	55	-	-	64	CO1	-	-
1108926	65 FOX ST, WAGGA WAGGA NSW 2650	58	53	52	42	49	-	-	CO1
1108960	58 BEST ST, WAGGA WAGGA NSW 2650	58	53	52	42	53	-	CO1	CO1
1108972	TAFE RIVERINA INSTITUTE 65 MACLEAY ST, TUR	55	55	-	-	58	CO1	-	-
1108976	27 BEST ST, WAGGA WAGGA NSW 2650	58	53	52	42	49	-	-	CO1
1108990	8 PETER ST, WAGGA WAGGA NSW 2650	58	53	52	42	58	CO1	CO1	CO1, CO2, (RO,AO)*
1109008	2/60 GURWOOD ST, WAGGA WAGGA NSW 2650	58	53	52	42	43	-	-	CO1
1109017	5/84 JOHNSTON ST, WAGGA WAGGA NSW 2650	58	53	52	42	46	-	-	CO1
1109034	2/56 COLLINS ST, TURVEY PARK NSW 2650	58	53	52	42	57	CO1	CO1	CO1
1109042	75 JOHNSTON ST, WAGGA WAGGA NSW 2650	58	53	52	42	43	-	-	CO1
1109048	60 PETER ST, WAGGA WAGGA NSW 2650	58	53	52	42	52	-	-	CO1
1109074	12 STATION PL, WAGGA WAGGA NSW 2650	70	70	-	-	86	CO1, CO2	-	-
1109117	32-34 FLINDERS ST, TURVEY PARK NSW 2650	58	53	52	42	55	CO1	CO1	CO1
1109326	12 EURDEIN LANE, WAGGA WAGGA NSW 2650	58	53	52	42	45	-	-	CO1
1109342	8 EURDEIN LANE, WAGGA WAGGA NSW 2650	58	53	52	42	46	-	-	CO1
1109373	33 BEAUTY POINT AV, TURVEY PARK NSW 2650	58	53	52	42	50	-	-	CO1
1109413	1 MORGAN ST, WAGGA WAGGA NSW 2650	60	60	60	45	47	-	-	CO1
1109567	1 TARCUTTA ST, WAGGA WAGGA NSW 2650	58	53	52	42	50	-	-	CO1
1109580	7/14 DAY ST, WAGGA WAGGA NSW 2650	58	53	52	42	43	-	-	CO1
1109583	5/14 DAY ST, WAGGA WAGGA NSW 2650	58	53	52	42	43	-	-	CO1
1109593	8/14 DAY ST, WAGGA WAGGA NSW 2650	58	53	52	42	43	-	-	CO1
1109594	1/14 DAY ST, WAGGA WAGGA NSW 2650	58	53	52	42	46	-	-	CO1
1109595	11A DAY ST, WAGGA WAGGA NSW 2650	58	53	52	42	43	-	-	CO1
1110631	140 EDWARD ST, WAGGA WAGGA NSW 2650	55	55	-	-	60	CO1	-	-
1110632	140 EDWARD ST, WAGGA WAGGA NSW 2650	55	55	-	-	63	CO1	-	-
1110646	92 Docker St, Wagga Wagga NSW 2650	58	53	52	42	45	-	-	CO1
1110655	ERIN EARTH 1 KILDARE ST, TURVEY PARK NSW	55	55	55	-	62	CO1	CO1	-

DISCLAIMER: Address data within this document is based on external sources.
SLR Consulting Pty Ltd makes no warranty regarding the data's
accuracy or reliability for any purpose.

W.010 - Pedestrian Bridge Work - Peak

SLR ID	ADDRESS	NML Daytime	NML Daytime OOH	NML Evening	NML Night-time	Predicted Level LAeq(15min)	Additional Mitigation Daytime OOH	Additional Mitigation Evening *(>2 consecutive rest periods)	Additional Mitigation Night *(>2 consecutive sleep periods)
211462	WILLANS HILL SCHOOL 131 LORD BADEN POWE	58	53	52	42	44	-	-	CO1
212131	68 MACLEAY ST, TURVEY PARK NSW 2650	58	53	52	42	44	-	-	CO1
212256	64 MACLEAY ST, TURVEY PARK NSW 2650	58	53	52	42	43	-	-	CO1
212330	62 MACLEAY ST, TURVEY PARK NSW 2650	58	53	52	42	46	-	-	CO1
212405	60 MACLEAY ST, TURVEY PARK NSW 2650	58	53	52	42	44	-	-	CO1
212441	1 GRANDVIEW AV, TURVEY PARK NSW 2650	58	53	52	42	45	-	-	CO1
212458	3 GRANDVIEW AV, TURVEY PARK NSW 2650	58	53	52	42	45	-	-	CO1
212467	1A GRANDVIEW AV, TURVEY PARK NSW 2650	58	53	52	42	44	-	-	CO1
212608	25 GRANDVIEW AV, TURVEY PARK NSW 2650	58	53	52	42	43	-	-	CO1
212625	58 MACLEAY ST, TURVEY PARK NSW 2650	58	53	52	42	43	-	-	CO1
212690	2 GRANDVIEW AV, TURVEY PARK NSW 2650	58	53	52	42	46	-	-	CO1
212753	56 MACLEAY ST, TURVEY PARK NSW 2650	58	53	52	42	47	-	-	CO1
212868	30 GRANDVIEW AV, TURVEY PARK NSW 2650	58	53	52	42	44	-	-	CO1
212882	26-28 GRANDVIEW AV, TURVEY PARK NSW 2650	58	53	52	42	44	-	-	CO1
212899	32 GRANDVIEW AV, TURVEY PARK NSW 2650	58	53	52	42	43	-	-	CO1
212926	26-28 GRANDVIEW AV, TURVEY PARK NSW 2650	58	53	52	42	44	-	-	CO1
213044	2 JARICK ST, TURVEY PARK NSW 2650	58	53	52	42	45	-	-	CO1
213053	4 JARICK ST, TURVEY PARK NSW 2650	58	53	52	42	44	-	-	CO1
213063	6 JARICK ST, TURVEY PARK NSW 2650	58	53	52	42	44	-	-	CO1
213078	8 JARICK ST, TURVEY PARK NSW 2650	58	53	52	42	44	-	-	CO1
213092	10 JARICK ST, TURVEY PARK NSW 2650	58	53	52	42	44	-	-	CO1
213223	35 BEAUTY POINT AV, TURVEY PARK NSW 2650	58	53	52	42	44	-	-	CO1
213233	4 COLEMAN ST, TURVEY PARK NSW 2650	58	53	52	42	49	-	-	CO1
213264	22 GARLAND ST, TURVEY PARK NSW 2650	58	53	52	42	45	-	-	CO1
213265	24 BEAUTY POINT AV, TURVEY PARK NSW 2650	58	53	52	42	49	-	-	CO1
213295	28 GARLAND ST, TURVEY PARK NSW 2650	58	53	52	42	44	-	-	CO1
213297	30 GARLAND ST, TURVEY PARK NSW 2650	58	53	52	42	44	-	-	CO1
213317	32 GARLAND ST, TURVEY PARK NSW 2650	58	53	52	42	43	-	-	CO1
213322	36 GARLAND ST, TURVEY PARK NSW 2650	58	53	52	42	43	-	-	CO1
213327	34 GARLAND ST, TURVEY PARK NSW 2650	58	53	52	42	43	-	-	CO1
213328	22 BEAUTY POINT AV, TURVEY PARK NSW 2650	58	53	52	42	46	-	-	CO1
213371	31 BEAUTY POINT AV, TURVEY PARK NSW 2650	58	53	52	42	45	-	-	CO1
213399	20 BEAUTY POINT AV, TURVEY PARK NSW 2650	58	53	52	42	46	-	-	CO1
213414	3 COLEMAN ST, TURVEY PARK NSW 2650	58	53	52	42	49	-	-	CO1
213423	1 COLEMAN ST, TURVEY PARK NSW 2650	58	53	52	42	49	-	-	CO1
213433	29 BEAUTY POINT AV, TURVEY PARK NSW 2650	58	53	52	42	43	-	-	CO1
213452	5 COLEMAN ST, TURVEY PARK NSW 2650	58	53	52	42	49	-	-	CO1
213458	7 COLEMAN ST, TURVEY PARK NSW 2650	58	53	52	42	43	-	-	CO1
213467	9 COLEMAN ST, TURVEY PARK NSW 2650	58	53	52	42	48	-	-	CO1
213471	21 GARLAND ST, TURVEY PARK NSW 2650	58	53	52	42	43	-	-	CO1
213475	23 GARLAND ST, TURVEY PARK NSW 2650	58	53	52	42	46	-	-	CO1
213496	18 BEAUTY POINT AV, TURVEY PARK NSW 2650	58	53	52	42	49	-	-	CO1
213505	13 COLEMAN ST, TURVEY PARK NSW 2650	58	53	52	42	45	-	-	CO1
213513	29 GARLAND ST, TURVEY PARK NSW 2650	58	53	52	42	43	-	-	CO1
213519	2/11 COLEMAN ST, TURVEY PARK NSW 2650	58	53	52	42	49	-	-	CO1
1111710	1/11 COLEMAN ST, TURVEY PARK NSW 2650	58	53	52	42	47	-	-	CO1
213522	25 GARLAND ST, TURVEY PARK NSW 2650	58	53	52	42	43	-	-	CO1
213524	27 GARLAND ST, TURVEY PARK NSW 2650	58	53	52	42	46	-	-	CO1
213531	27 BEAUTY POINT AV, TURVEY PARK NSW 2650	58	53	52	42	43	-	-	CO1
213533	15 COLEMAN ST, TURVEY PARK NSW 2650	58	53	52	42	46	-	-	CO1
213539	17 COLEMAN ST, TURVEY PARK NSW 2650	58	53	52	42	46	-	-	CO1
213550	48 COLEMAN ST, TURVEY PARK NSW 2650	58	53	52	42	48	-	-	CO1
213566	31 GARLAND ST, TURVEY PARK NSW 2650	58	53	52	42	44	-	-	CO1
213570	19 COLEMAN ST, TURVEY PARK NSW 2650	58	53	52	42	47	-	-	CO1
213574	33 GARLAND ST, TURVEY PARK NSW 2650	58	53	52	42	43	-	-	CO1
213607	16 BEAUTY POINT AV, TURVEY PARK NSW 2650	58	53	52	42	47	-	-	CO1
213609	14 YOUNG ST, TURVEY PARK NSW 2650	58	53	52	42	50	-	-	CO1
213610	61 FLINDERS ST, TURVEY PARK NSW 2650	58	53	52	42	48	-	-	CO1
213627	46 COLEMAN ST, TURVEY PARK NSW 2650	58	53	52	42	48	-	-	CO1
213634	2/19A COLEMAN ST, TURVEY PARK NSW 2650	58	53	52	42	46	-	-	CO1
213650	25 BEAUTY POINT AV, TURVEY PARK NSW 2650	58	53	52	42	44	-	-	CO1
213673	13 RICHARD ST, TURVEY PARK NSW 2650	58	53	52	42	49	-	-	CO1
213683	63 COLLINS ST, TURVEY PARK NSW 2650	58	53	52	42	52	-	-	CO1
213694	14 BEAUTY POINT AV, TURVEY PARK NSW 2650	58	53	52	42	49	-	-	CO1
213696	22 RICHARD ST, TURVEY PARK NSW 2650	58	53	52	42	50	-	-	CO1
213701	57 FLINDERS ST, TURVEY PARK NSW 2650	58	53	52	42	47	-	-	CO1
213717	2 HILL ST, TURVEY PARK NSW 2650	58	53	52	42	48	-	-	CO1
213718	4 HILL ST, TURVEY PARK NSW 2650	58	53	52	42	48	-	-	CO1
213735	42 COLEMAN ST, TURVEY PARK NSW 2650	58	53	52	42	49	-	-	CO1
213743	20 RICHARD ST, TURVEY PARK NSW 2650	58	53	52	42	44	-	-	CO1
213746	48 COLEMAN ST, TURVEY PARK NSW 2650	58	53	52	42	49	-	-	CO1
213758	61 COLLINS ST, TURVEY PARK NSW 2650	58	53	52	42	53	-	CO1	CO1
213761	23 BEAUTY POINT AV, TURVEY PARK NSW 2650	58	53	52	42	45	-	-	CO1
213768	44 COLEMAN ST, TURVEY PARK NSW 2650	58	53	52	42	49	-	-	CO1
213777	56 FLINDERS ST, TURVEY PARK NSW 2650	58	53	52	42	52	-	-	CO1
213793	12 BEAUTY POINT AV, TURVEY PARK NSW 2650	58	53	52	42	44	-	-	CO1
213794	55 FLINDERS ST, TURVEY PARK NSW 2650	58	53	52	42	46	-	-	CO1
213795	10 HILL ST, TURVEY PARK NSW 2650	58	53	52	42	47	-	-	CO1
213800	60 COLLINS ST, TURVEY PARK NSW 2650	58	53	52	42	52	-	-	CO1
213801	12 HILL ST, TURVEY PARK NSW 2650	58	53	52	42	47	-	-	CO1
213804	52 COLEMAN ST, TURVEY PARK NSW 2650	58	53	52	42	47	-	-	CO1
213810	23 COLEMAN ST, TURVEY PARK NSW 2650	58	53	52	42	52	-	-	CO1
213811	21 COLEMAN ST, TURVEY PARK NSW 2650	58	53	52	42	50	-	-	CO1
213814	54 COLEMAN ST, TURVEY PARK NSW 2650	58	53	52	42	49	-	-	CO1
213818	50 COLEMAN ST, TURVEY PARK NSW 2650	58	53	52	42	48	-	-	CO1
213821	59 COLLINS ST, TURVEY PARK NSW 2650	58	53	52	42	54	CO1	CO1	CO1
213822	14 HILL ST, TURVEY PARK NSW 2650	58	53	52	42	46	-	-	CO1
213828	29 COLEMAN ST, TURVEY PARK NSW 2650	58	53	52	42	53	-	CO1	CO1
213831	51-53 MACLEAY ST, TURVEY PARK NSW 2650	58	53	52	42	53	-	CO1	CO1
213841	54 FLINDERS ST, TURVEY PARK NSW 2650	58	53	52	42	46	-	-	CO1
213845	16 HILL ST, TURVEY PARK NSW 2650	58	53	52	42	48	-	-	CO1
213852	56 COLEMAN ST, TURVEY PARK NSW 2650	58	53	52	42	46	-	-	CO1
213860	20 HILL ST, TURVEY PARK NSW 2650	58	53	52	42	47	-	-	CO1
213862	18 HILL ST, TURVEY PARK NSW 2650	58	53	52	42	46	-	-	CO1
213865	58 COLEMAN ST, TURVEY PARK NSW 2650	58	53	52	42	44	-	-	CO1
213874	21 BEAUTY POINT AV, TURVEY PARK NSW 2650	58	53	52	42	46	-	-	CO1
213882	60 COLEMAN ST, TURVEY PARK NSW 2650	58	53	52	42	45	-	-	CO1
213884	34 MACLEAY ST, TURVEY PARK NSW 2650	58	53	52	42	50	-	-	CO1
213885	57 COLLINS ST, TURVEY PARK NSW 2650	58	53	52	42	54	CO1	CO1	CO1
213886	51 FLINDERS ST, TURVEY PARK NSW 2650	58	53	52	42	46	-	-	CO1
213899	10 BEAUTY POINT AV, TURVEY PARK NSW 2650	58	53	52	42	48	-	-	CO1
213909	52 FLINDERS ST, TURVEY PARK NSW 2650	58	53	52	42	49	-	-	CO1
213915	22 HILL ST, TURVEY PARK NSW 2650	58	53	52	42	46	-	-	CO1
213917	24 HILL ST, TURVEY PARK NSW 2650	58	53	52	42	48	-	-	CO1
213918	49 MACLEAY ST, TURVEY PARK NSW 2650	58	53	52	42	52	-	-	CO1
213930	33 EDMONDSON ST, TURVEY PARK NSW 2650	58	53	52	42	47	-	-	CO1
213937	26 HILL ST, TURVEY PARK NSW 2650	58	53	52	42	47	-	-	CO1
213956	58 COLLINS ST, TURVEY PARK NSW 2650	58	53	52	42	46	-	-	CO1
213961	53 FLINDERS ST, TURVEY PARK NSW 2650	58	53	52	42	49	-	-	CO1
213966	28 HILL ST, TURVEY PARK NSW 2650	58	53	52	42	48	-	-	CO1
213968	55 COLLINS ST, TURVEY PARK NSW 2650	58	53	52	42	55	CO1	CO1	CO1
213969	8 BEAUTY POINT AV, TURVEY PARK NSW 2650	58	53	52	42	47	-	-	CO1
213970	32 MACLEAY ST, TURVEY PARK NSW 2650	58	53	52	42	51	-	-	CO1
213983	19 BEAUTY POINT AV, TURVEY PARK NSW 2650	58	53	52	42	47	-	-	CO1
213986	13 YOUNG ST, TURVEY PARK NSW 2650	58	53	52	42	50	-	-	CO1
213989	3 HILL ST, TURVEY PARK NSW 2650	58	53	52	42	50	-	-	CO1
213991	1 HILL ST, TURVEY PARK NSW 2650	58	53	52	42	49	-	-	CO1

DISCLAIMER: Address data within this document is based on external sources.
SLR Consulting Pty Ltd makes no warranty regarding the data's
accuracy or reliability for any purpose.

W.010 - Pedestrian Bridge Work - Peak

SLR ID	ADDRESS	NML Daytime	NML Daytime OOH	NML Evening	NML Night-time	Predicted Level LAeq(15min)	Additional Mitigation Daytime OOH	Additional Mitigation Evening *(>2 consecutive rest periods)	Additional Mitigation Night *(>2 consecutive sleep periods)
213994	47 MACLEAY ST, TURVEY PARK NSW 2650	58	53	52	42	52	-	-	CO1
213995	50 FLINDERS ST, TURVEY PARK NSW 2650	58	53	52	42	43	-	-	CO1
214000	5 HILL ST, TURVEY PARK NSW 2650	58	53	52	42	49	-	-	CO1
214007	31 EDMONDSON ST, TURVEY PARK NSW 2650	58	53	52	42	45	-	-	CO1
214018	1/56 COLLINS ST, TURVEY PARK NSW 2650	58	53	52	42	46	-	-	CO1
214027	1/49 FLINDERS ST, TURVEY PARK NSW 2650	58	53	52	42	46	-	-	CO1
214029	30 MACLEAY ST, TURVEY PARK NSW 2650	58	53	52	42	51	-	-	CO1
214035	53 COLLINS ST, TURVEY PARK NSW 2650	58	53	52	42	54	CO1	CO1	CO1
214037	6 BEAUTY POINT AV, TURVEY PARK NSW 2650	58	53	52	42	48	-	-	CO1
214047	47 FLINDERS ST, TURVEY PARK NSW 2650	58	53	52	42	49	-	-	CO1
214056	4 BEAUTY POINT AV, TURVEY PARK NSW 2650	58	53	52	42	48	-	-	CO1
214060	11 YOUNG ST, TURVEY PARK NSW 2650	58	53	52	42	49	-	-	CO1
214062	45 MACLEAY ST, TURVEY PARK NSW 2650	58	53	52	42	53	-	CO1	CO1
214068	7 HILL ST, TURVEY PARK NSW 2650	58	53	52	42	48	-	-	CO1
214075	29 EDMONDSON ST, TURVEY PARK NSW 2650	58	53	52	42	45	-	-	CO1
214087	9 HILL ST, TURVEY PARK NSW 2650	58	53	52	42	44	-	-	CO1
214092	54 COLLINS ST, TURVEY PARK NSW 2650	58	53	52	42	50	-	-	CO1
214100	13 HILL ST, TURVEY PARK NSW 2650	58	53	52	42	49	-	-	CO1
214102	51 COLLINS ST, TURVEY PARK NSW 2650	58	53	52	42	54	CO1	CO1	CO1
214106	11 HILL ST, TURVEY PARK NSW 2650	58	53	52	42	51	-	-	CO1
214111	28 MACLEAY ST, TURVEY PARK NSW 2650	58	53	52	42	51	-	-	CO1
214123	2 BEAUTY POINT AV, TURVEY PARK NSW 2650	58	53	52	42	49	-	-	CO1
214132	46 FLINDERS ST, TURVEY PARK NSW 2650	58	53	52	42	51	-	-	CO1
214134	9 YOUNG ST, TURVEY PARK NSW 2650	58	53	52	42	48	-	-	CO1
214135	17 HILL ST, TURVEY PARK NSW 2650	58	53	52	42	49	-	-	CO1
214140	18 RICHARD ST, TURVEY PARK NSW 2650	58	53	52	42	44	-	-	CO1
214146	15 HILL ST, TURVEY PARK NSW 2650	58	53	52	42	49	-	-	CO1
214154	27 EDMONDSON ST, TURVEY PARK NSW 2650	58	53	52	42	50	-	-	CO1
214156	43 MACLEAY ST, TURVEY PARK NSW 2650	58	53	52	42	52	-	-	CO1
214158	17 BEAUTY POINT AV, TURVEY PARK NSW 2650	58	53	52	42	44	-	-	CO1
214172	49 COLLINS ST, TURVEY PARK NSW 2650	58	53	52	42	56	CO1	CO1	CO1
214173	52 COLLINS ST, TURVEY PARK NSW 2650	58	53	52	42	51	-	-	CO1
214176	26 MACLEAY ST, TURVEY PARK NSW 2650	58	53	52	42	52	-	-	CO1
214200	44 FLINDERS ST, TURVEY PARK NSW 2650	58	53	52	42	53	-	CO1	CO1
214210	2 BURWOOD ST, TURVEY PARK NSW 2650	58	53	52	42	49	-	-	CO1
214213	4 BURWOOD ST, TURVEY PARK NSW 2650	58	53	52	42	48	-	-	CO1
214214	16 RICHARD ST, TURVEY PARK NSW 2650	58	53	52	42	43	-	-	CO1
214215	23 HILL ST, TURVEY PARK NSW 2650	58	53	52	42	45	-	-	CO1
214218	7 YOUNG ST, TURVEY PARK NSW 2650	58	53	52	42	47	-	-	CO1
214233	25 EDMONDSON ST, TURVEY PARK NSW 2650	58	53	52	42	49	-	-	CO1
214235	6 BURWOOD ST, TURVEY PARK NSW 2650	58	53	52	42	48	-	-	CO1
214241	25 HILL ST, TURVEY PARK NSW 2650	58	53	52	42	51	-	-	CO1
214254	50 COLLINS ST, TURVEY PARK NSW 2650	58	53	52	42	47	-	-	CO1
214255	47 COLLINS ST, TURVEY PARK NSW 2650	58	53	52	42	57	CO1	CO1	CO1
214258	41 MACLEAY ST, TURVEY PARK NSW 2650	58	53	52	42	47	-	-	CO1
214260	12 YOUNG ST, TURVEY PARK NSW 2650	58	53	52	42	49	-	-	CO1
214261	43 FLINDERS ST, TURVEY PARK NSW 2650	58	53	52	42	48	-	-	CO1
214264	24 MACLEAY ST, TURVEY PARK NSW 2650	58	53	52	42	51	-	-	CO1
214281	42 FLINDERS ST, TURVEY PARK NSW 2650	58	53	52	42	50	-	-	CO1
214287	11 BEAUTY POINT AV, TURVEY PARK NSW 2650	58	53	52	42	46	-	-	CO1
214294	14 RICHARD ST, TURVEY PARK NSW 2650	58	53	52	42	45	-	-	CO1
214297	5 YOUNG ST, TURVEY PARK NSW 2650	58	53	52	42	48	-	-	CO1
214307	23 EDMONDSON ST, TURVEY PARK NSW 2650	58	53	52	42	44	-	-	CO1
214317	11 RICHARD ST, TURVEY PARK NSW 2650	58	53	52	42	48	-	-	CO1
214320	39 MACLEAY ST, TURVEY PARK NSW 2650	58	53	52	42	47	-	-	CO1
214324	48 COLLINS ST, TURVEY PARK NSW 2650	58	53	52	42	50	-	-	CO1
214327	10 YOUNG ST, TURVEY PARK NSW 2650	58	53	52	42	50	-	-	CO1
214329	45 COLLINS ST, TURVEY PARK NSW 2650	58	53	52	42	58	CO1	CO1	CO1, CO2, (RO,AO)*
214338	22 MACLEAY ST, TURVEY PARK NSW 2650	58	53	52	42	51	-	-	CO1
214348	41 FLINDERS ST, TURVEY PARK NSW 2650	58	53	52	42	49	-	-	CO1
214361	40 FLINDERS ST, TURVEY PARK NSW 2650	58	53	52	42	44	-	-	CO1
214362	12 RICHARD ST, TURVEY PARK NSW 2650	58	53	52	42	50	-	-	CO1
214367	5 BEAUTY POINT AV, TURVEY PARK NSW 2650	58	53	52	42	47	-	-	CO1
214373	21 EDMONDSON ST, TURVEY PARK NSW 2650	58	53	52	42	53	-	CO1	CO1
214377	9 BEAUTY POINT AV, TURVEY PARK NSW 2650	58	53	52	42	47	-	-	CO1
214384	7 BEAUTY POINT AV, TURVEY PARK NSW 2650	58	53	52	42	46	-	-	CO1
214395	9 RICHARD ST, TURVEY PARK NSW 2650	58	53	52	42	49	-	-	CO1
214398	8 YOUNG ST, TURVEY PARK NSW 2650	58	53	52	42	47	-	-	CO1
214399	43 COLLINS ST, TURVEY PARK NSW 2650	58	53	52	42	58	CO1	CO1	CO1, CO2, (RO,AO)*
214407	37 MACLEAY ST, TURVEY PARK NSW 2650	58	53	52	42	55	CO1	CO1	CO1
214410	20 MACLEAY ST, TURVEY PARK NSW 2650	58	53	52	42	52	-	-	CO1
214417	44 COLLINS ST, TURVEY PARK NSW 2650	58	53	52	42	47	-	-	CO1
214427	37-39 FLINDERS ST, TURVEY PARK NSW 2650	58	53	52	42	49	-	-	CO1
214429	10 RICHARD ST, TURVEY PARK NSW 2650	58	53	52	42	46	-	-	CO1
214439	38 FLINDERS ST, TURVEY PARK NSW 2650	58	53	52	42	53	-	CO1	CO1
214442	3A BEAUTY POINT AV, TURVEY PARK NSW 2650	58	53	52	42	49	-	-	CO1
214443	19 EDMONDSON ST, TURVEY PARK NSW 2650	58	53	52	42	50	-	-	CO1
214459	41 COLLINS ST, TURVEY PARK NSW 2650	58	53	52	42	58	CO1	CO1	CO1, CO2, (RO,AO)*
214465	7 RICHARD ST, TURVEY PARK NSW 2650	58	53	52	42	46	-	-	CO1
214479	6 YOUNG ST, TURVEY PARK NSW 2650	58	53	52	42	51	-	-	CO1
214481	1 BURWOOD ST, TURVEY PARK NSW 2650	58	53	52	42	47	-	-	CO1
214482	18 MACLEAY ST, TURVEY PARK NSW 2650	58	53	52	42	53	-	CO1	CO1
214487	35 MACLEAY ST, TURVEY PARK NSW 2650	58	53	52	42	53	-	CO1	CO1
214488	3 BURWOOD ST, TURVEY PARK NSW 2650	58	53	52	42	52	-	-	CO1
214493	3 YOUNG ST, TURVEY PARK NSW 2650	58	53	52	42	51	-	-	CO1
214504	5 BURWOOD ST, TURVEY PARK NSW 2650	58	53	52	42	51	-	-	CO1
214509	36 FLINDERS ST, TURVEY PARK NSW 2650	58	53	52	42	50	-	-	CO1
214512	42 COLLINS ST, TURVEY PARK NSW 2650	58	53	52	42	52	-	-	CO1
214513	8 RICHARD ST, TURVEY PARK NSW 2650	58	53	52	42	50	-	-	CO1
214515	35 FLINDERS ST, TURVEY PARK NSW 2650	58	53	52	42	53	-	CO1	CO1
214519	17 EDMONDSON ST, TURVEY PARK NSW 2650	58	53	52	42	53	-	CO1	CO1
214526	5 RICHARD ST, TURVEY PARK NSW 2650	58	53	52	42	47	-	-	CO1
214539	4 YOUNG ST, TURVEY PARK NSW 2650	58	53	52	42	49	-	-	CO1
214549	16 MACLEAY ST, TURVEY PARK NSW 2650	58	53	52	42	53	-	CO1	CO1
214551	39 COLLINS ST, TURVEY PARK NSW 2650	58	53	52	42	60	CO1	CO1	CO1, CO2, (RO,AO)*
214557	33 MACLEAY ST, TURVEY PARK NSW 2650	58	53	52	42	50	-	-	CO1
214562	1 YOUNG ST, TURVEY PARK NSW 2650	58	53	52	42	49	-	-	CO1
214567	40 COLLINS ST, TURVEY PARK NSW 2650	58	53	52	42	51	-	-	CO1
214570	6 RICHARD ST, TURVEY PARK NSW 2650	58	53	52	42	48	-	-	CO1
214577	15 EDMONDSON ST, TURVEY PARK NSW 2650	58	53	52	42	51	-	-	CO1
214585	3 RICHARD ST, TURVEY PARK NSW 2650	58	53	52	42	46	-	-	CO1
214599	22 RAILWAY ST, TURVEY PARK NSW 2650	58	53	52	42	46	-	-	CO1
214603	2 YOUNG ST, TURVEY PARK NSW 2650	58	53	52	42	50	-	-	CO1
214604	33 FLINDERS ST, TURVEY PARK NSW 2650	58	53	52	42	53	-	CO1	CO1
214612	14 MACLEAY ST, TURVEY PARK NSW 2650	58	53	52	42	54	CO1	CO1	CO1
214617	37 COLLINS ST, TURVEY PARK NSW 2650	58	53	52	42	59	CO1	CO1	CO1, CO2, (RO,AO)*
214631	31 MACLEAY ST, TURVEY PARK NSW 2650	58	53	52	42	51	-	-	CO1
214634	38 COLLINS ST, TURVEY PARK NSW 2650	58	53	52	42	54	CO1	CO1	CO1
214645	13 EDMONDSON ST, TURVEY PARK NSW 2650	58	53	52	42	51	-	-	CO1
214656	4 RICHARD ST, TURVEY PARK NSW 2650	58	53	52	42	51	-	-	CO1
214659	28 RAILWAY ST, TURVEY PARK NSW 2650	58	53	52	42	50	-	-	CO1
214665	1 RICHARD ST, TURVEY PARK NSW 2650	58	53	52	42	50	-	-	CO1
214669	40 RAILWAY ST, TURVEY PARK NSW 2650	58	53	52	42	45	-	-	CO1
214678	31 FLINDERS ST, TURVEY PARK NSW 2650	58	53	52	42	53	-	CO1	CO1
214680	26 RAILWAY ST, TURVEY PARK NSW 2650	58	53	52	42	48	-	-	CO1
214682	46 RAILWAY ST, TURVEY PARK NSW 2650	58	53	52	42	50	-	-	CO1
214686	38 RAILWAY ST, TURVEY PARK NSW 2650	58	53	52	42	51	-	-	CO1

DISCLAIMER: Address data within this document is based on external sources.
SLR Consulting Pty Ltd makes no warranty regarding the data's accuracy or reliability for any purpose.

W.010 - Pedestrian Bridge Work - Peak

SLR ID	ADDRESS	NML Daytime	NML Daytime OOH	NML Evening	NML Night-time	Predicted Level LAeq(15min)	Additional Mitigation Daytime OOH	Additional Mitigation Evening *(>2 consecutive rest periods)	Additional Mitigation Night *(>2 consecutive sleep periods)
214688	12 MACLEAY ST, TURVEY PARK NSW 2650	58	53	52	42	55	CO1	CO1	CO1
214689	35 COLLINS ST, TURVEY PARK NSW 2650	58	53	52	42	61	CO1	CO1	CO1, CO2, (RO,AO)*
214690	42 RAILWAY ST, TURVEY PARK NSW 2650	58	53	52	42	50	-	-	CO1
214698	36 RAILWAY ST, TURVEY PARK NSW 2650	58	53	52	42	48	-	-	CO1
214701	44 RAILWAY ST, TURVEY PARK NSW 2650	58	53	52	42	43	-	-	CO1
214714	30 FLINDERS ST, TURVEY PARK NSW 2650	58	53	52	42	52	-	-	CO1
214717	11 EDMONDSON ST, TURVEY PARK NSW 2650	58	53	52	42	49	-	-	CO1
214720	29 MACLEAY ST, TURVEY PARK NSW 2650	58	53	52	42	53	-	CO1	CO1
214727	3/36 COLLINS ST, TURVEY PARK NSW 2650	58	53	52	42	57	CO1	CO1	CO1
1111585	5/36 COLLINS ST, TURVEY PARK NSW 2650	58	53	52	42	55	CO1	CO1	CO1
1111586	6/36 COLLINS ST, TURVEY PARK NSW 2650	58	53	52	42	52	-	-	CO1
1111587	6/36 COLLINS ST, TURVEY PARK NSW 2650	58	53	52	42	52	-	-	CO1
1111588	36 COLLINS ST, TURVEY PARK NSW 2650	58	53	52	42	58	CO1	CO1	CO1, CO2, (RO,AO)*
214728	2 RICHARD ST, TURVEY PARK NSW 2650	58	53	52	42	49	-	-	CO1
214730	50 RAILWAY ST, TURVEY PARK NSW 2650	58	53	52	42	51	-	-	CO1
214736	52 RAILWAY ST, TURVEY PARK NSW 2650	58	53	52	42	52	-	-	CO1
214747	10 MACLEAY ST, TURVEY PARK NSW 2650	58	53	52	42	55	CO1	CO1	CO1
214748	29 FLINDERS ST, TURVEY PARK NSW 2650	58	53	52	42	54	CO1	CO1	CO1
214754	31 COLLINS ST, TURVEY PARK NSW 2650	58	53	52	42	63	CO1	CO1	CO1, CO2, (RO,AO)*
214768	56 RAILWAY ST, TURVEY PARK NSW 2650	58	53	52	42	53	-	CO1	CO1
214778	9 EDMONDSON ST, TURVEY PARK NSW 2650	58	53	52	42	50	-	-	CO1
214781	54 RAILWAY ST, TURVEY PARK NSW 2650	58	53	52	42	52	-	-	CO1
214782	28 FLINDERS ST, TURVEY PARK NSW 2650	58	53	52	42	53	-	CO1	CO1
214789	58 RAILWAY ST, TURVEY PARK NSW 2650	58	53	52	42	53	-	CO1	CO1
214791	33 COLLINS ST, TURVEY PARK NSW 2650	58	53	52	42	62	CO1	CO1	CO1, CO2, (RO,AO)*
214793	8 MACLEAY ST, TURVEY PARK NSW 2650	58	53	52	42	55	CO1	CO1	CO1
214794	27 MACLEAY ST, TURVEY PARK NSW 2650	58	53	52	42	52	-	-	CO1
214818	60 RAILWAY ST, TURVEY PARK NSW 2650	58	53	52	42	44	-	-	CO1
214826	27 FLINDERS ST, TURVEY PARK NSW 2650	58	53	52	42	59	CO1	CO1	CO1, CO2, (RO,AO)*
214829	32 COLLINS ST, TURVEY PARK NSW 2650	58	53	52	42	58	CO1	CO1	CO1, CO2, (RO,AO)*
214831	62 RAILWAY ST, TURVEY PARK NSW 2650	58	53	52	42	55	CO1	CO1	CO1
214847	7 EDMONDSON ST, TURVEY PARK NSW 2650	58	53	52	42	49	-	-	CO1
214850	29 COLLINS ST, TURVEY PARK NSW 2650	58	53	52	42	63	CO1	CO1	CO1, CO2, (RO,AO)*
214853	26 FLINDERS ST, TURVEY PARK NSW 2650	58	53	52	42	51	-	-	CO1
214865	6 MACLEAY ST, TURVEY PARK NSW 2650	58	53	52	42	55	CO1	CO1	CO1
214873	66 RAILWAY ST, TURVEY PARK NSW 2650	58	53	52	42	57	CO1	CO1	CO1
214874	68 RAILWAY ST, TURVEY PARK NSW 2650	58	53	52	42	58	CO1	CO1	CO1, CO2, (RO,AO)*
214880	27 COLLINS ST, TURVEY PARK NSW 2650	58	53	52	42	63	CO1	CO1	CO1, CO2, (RO,AO)*
214901	25 MACLEAY ST, TURVEY PARK NSW 2650	58	53	52	42	55	CO1	CO1	CO1
214904	5 EDMONDSON ST, TURVEY PARK NSW 2650	58	53	52	42	52	-	-	CO1
214911	72 RAILWAY ST, TURVEY PARK NSW 2650	58	53	52	42	60	CO1	CO1	CO1, CO2, (RO,AO)*
214915	23 FLINDERS ST, TURVEY PARK NSW 2650	58	53	52	42	59	CO1	CO1	CO1, CO2, (RO,AO)*
214920	30 COLLINS ST, TURVEY PARK NSW 2650	58	53	52	42	63	CO1	CO1	CO1, CO2, (RO,AO)*
214921	1 KINDRA LANE, TURVEY PARK NSW 2650	58	53	52	42	64	CO1	CO1	CO1, CO2, (RO,AO)*
214926	4 MACLEAY ST, TURVEY PARK NSW 2650	58	53	52	42	57	CO1	CO1	CO1
214934	25 COLLINS ST, TURVEY PARK NSW 2650	58	53	52	42	64	CO1	CO1	CO1, CO2, (RO,AO)*
214939	23 MACLEAY ST, TURVEY PARK NSW 2650	58	53	52	42	58	CO1	CO1	CO1, CO2, (RO,AO)*
214959	3 EDMONDSON ST, TURVEY PARK NSW 2650	58	53	52	42	55	CO1	CO1	CO1
214961	74 RAILWAY ST, TURVEY PARK NSW 2650	58	53	52	42	65	CO1	CO1	CO1, CO2, (RO,AO)*
214975	21 FLINDERS ST, TURVEY PARK NSW 2650	58	53	52	42	62	CO1	CO1	CO1, CO2, (RO,AO)*
214981	23 MACLEAY ST, TURVEY PARK NSW 2650	58	53	52	42	57	CO1	CO1	CO1
214984	23 COLLINS ST, TURVEY PARK NSW 2650	58	53	52	42	67	CO1	CO1	CO1, CO2, (RO,AO)*
214990	2 MACLEAY ST, TURVEY PARK NSW 2650	58	53	52	42	60	CO1	CO1	CO1, CO2, (RO,AO)*
215001	76 RAILWAY ST, TURVEY PARK NSW 2650	58	53	52	42	65	CO1	CO1	CO1, CO2, (RO,AO)*
215023	1 EDMONDSON ST, TURVEY PARK NSW 2650	58	53	52	42	56	CO1	CO1	CO1
215032	3/21 COLLINS ST, TURVEY PARK NSW 2650	58	53	52	42	67	CO1	CO1	CO1, CO2, (RO,AO)*
1111757	1 KILDARE ST, TURVEY PARK NSW 2650	58	53	52	42	43	-	-	CO1
1111752	1 KILDARE ST, TURVEY PARK NSW 2650	58	53	52	42	60	CO1	CO1	CO1, CO2, (RO,AO)*
1111758	1 KILDARE ST, TURVEY PARK NSW 2650	58	53	52	42	57	CO1	CO1	CO1
1111748	1 KILDARE ST, TURVEY PARK NSW 2650	58	53	52	42	58	CO1	CO1	CO1, CO2, (RO,AO)*
215072	82 RAILWAY ST, TURVEY PARK NSW 2650	58	53	52	42	77	CO1, CO2	CO1, CO2	CO1, CO2, RO, (AO, AltA)*
215077	80 RAILWAY ST, TURVEY PARK NSW 2650	58	53	52	42	74	CO1, CO2	CO1, CO2	CO1, CO2, RO, (AO, AltA)*
215078	84 RAILWAY ST, TURVEY PARK NSW 2650	58	53	52	42	80	CO1, CO2	CO1, CO2, (RO)*	CO1, CO2, RO, (AO, AltA)*
215108	86 RAILWAY ST, TURVEY PARK NSW 2650	58	53	52	42	81	CO1, CO2	CO1, CO2, (RO)*	CO1, CO2, RO, (AO, AltA)*
215126	88 RAILWAY ST, TURVEY PARK NSW 2650	58	53	52	42	79	CO1, CO2	CO1, CO2, (RO)*	CO1, CO2, RO, (AO, AltA)*
215132	90 RAILWAY ST, TURVEY PARK NSW 2650	58	53	52	42	75	CO1, CO2	CO1, CO2	CO1, CO2, RO, (AO, AltA)*
215151	94 RAILWAY ST, TURVEY PARK NSW 2650	58	53	52	42	70	CO1, CO2	CO1, CO2	CO1, CO2, RO, (AO, AltA)*
215160	92 RAILWAY ST, TURVEY PARK NSW 2650	58	53	52	42	72	CO1, CO2	CO1, CO2	CO1, CO2, RO, (AO, AltA)*
215161	96 RAILWAY ST, TURVEY PARK NSW 2650	58	53	52	42	69	CO1, CO2	CO1, CO2	CO1, CO2, RO, (AO, AltA)*
215163	1 ERIN ST, TURVEY PARK NSW 2650	58	53	52	42	65	CO1	CO1	CO1, CO2, (RO,AO)*
215180	3 ERIN ST, TURVEY PARK NSW 2650	58	53	52	42	64	CO1	CO1	CO1, CO2, (RO,AO)*
215190	5 ERIN ST, TURVEY PARK NSW 2650	58	53	52	42	59	CO1	CO1	CO1, CO2, (RO,AO)*
215201	7 ERIN ST, TURVEY PARK NSW 2650	58	53	52	42	61	CO1	CO1	CO1, CO2, (RO,AO)*
215216	9 ERIN ST, TURVEY PARK NSW 2650	58	53	52	42	59	CO1	CO1	CO1, CO2, (RO,AO)*
215219	11 ERIN ST, TURVEY PARK NSW 2650	58	53	52	42	57	CO1	CO1	CO1
215260	2 LAKE ALBERT RD, EAST WAGGA WAGGA NSW	60	60	60	45	46	-	-	CO1
215283	8 KILDARE ST, TURVEY PARK NSW 2650	58	53	52	42	47	-	-	CO1
215302	4 NORMAN ST, TURVEY PARK NSW 2650	58	53	52	42	43	-	-	CO1
215320	60 BROOKONG AV, WAGGA WAGGA NSW 2650	58	53	52	42	43	-	-	CO1
215326	6 KILDARE ST, TURVEY PARK NSW 2650	58	53	52	42	43	-	-	CO1
215340	56 BROOKONG AV, WAGGA WAGGA NSW 2650	58	53	52	42	43	-	-	CO1
215356	3 NORMAN ST, TURVEY PARK NSW 2650	58	53	52	42	45	-	-	CO1
215365	4 KILDARE ST, TURVEY PARK NSW 2650	58	53	52	42	50	-	-	CO1
215411	54 BROOKONG AV, WAGGA WAGGA NSW 2650	58	53	52	42	44	-	-	CO1
215412	2 KILDARE ST, TURVEY PARK NSW 2650	58	53	52	42	48	-	-	CO1
215420	19 STATION PL, WAGGA WAGGA NSW 2650	70	70	-	-	80	CO1	-	-
215431	19 STATION PL, WAGGA WAGGA NSW 2650	70	70	-	-	87	CO1, CO2	-	-
215460	48 BROOKONG AV, WAGGA WAGGA NSW 2650	58	53	52	42	43	-	-	CO1
215499	44 BROOKONG AV, WAGGA WAGGA NSW 2650	58	53	52	42	45	-	-	CO1
215533	42 BROOKONG AV, WAGGA WAGGA NSW 2650	58	53	52	42	44	-	-	CO1
215540	40 BROOKONG AV, WAGGA WAGGA NSW 2650	58	53	52	42	45	-	-	CO1
215543	43 BROOKONG AV, WAGGA WAGGA NSW 2650	58	53	52	42	43	-	-	CO1
215551	14 STATION PL, WAGGA WAGGA NSW 2650	58	53	52	42	83	CO1, CO2	CO1, CO2, (RO)*	CO1, CO2, RO, (AO, AltA)*
215566	41 BROOKONG AV, WAGGA WAGGA NSW 2650	58	53	52	42	43	-	-	CO1
215570	36 BROOKONG AV, WAGGA WAGGA NSW 2650	58	53	52	42	46	-	-	CO1
215575	18 STATION PL, WAGGA WAGGA NSW 2650	70	70	-	-	72	CO1	-	-
215578	2 MURRAY ST, WAGGA WAGGA NSW 2650	58	53	52	42	43	-	-	CO1
215586	17 STATION PL, WAGGA WAGGA NSW 2650	70	70	-	-	71	CO1	-	-
215615	34 BROOKONG AV, WAGGA WAGGA NSW 2650	58	53	52	42	44	-	-	CO1
215618	32 BROOKONG AV, WAGGA WAGGA NSW 2650	58	53	52	42	46	-	-	CO1
215652	4 MURRAY ST, WAGGA WAGGA NSW 2650	58	53	52	42	44	-	-	CO1
215654	30 BROOKONG AV, WAGGA WAGGA NSW 2650	58	53	52	42	46	-	-	CO1
215672	28 BROOKONG AV, WAGGA WAGGA NSW 2650	58	53	52	42	44	-	-	CO1
215689	6 STATION PL, WAGGA WAGGA NSW 2650	45	45	-	-	71	CO1, CO2	-	-
215695	37 BROOKONG AV, WAGGA WAGGA NSW 2650	58	53	52	42	44	-	-	CO1
215706	35 BROOKONG AV, WAGGA WAGGA NSW 2650	58	53	52	42	44	-	-	CO1
215708	2 DONNELLY AV, WAGGA WAGGA NSW 2650	58	53	52	42	54	CO1	CO1	CO1
215717	BUILDING 3 UNIT 105 1 FLINDERS ST, WAGGA WA	58	53	52	42	51	-	-	CO1
1111589	BUILDING 1 UNIT 102 1 FLINDERS ST, WAGGA WA	58	53	52	42	57	CO1	CO1	CO1
215721	24 BROOKONG AV, WAGGA WAGGA NSW 2650	58	53	52	42	43	-	-	CO1
215724	4 DONNELLY AV, WAGGA WAGGA NSW 2650	58	53	52	42	52	-	-	CO1
215725	6 DONNELLY AV, WAGGA WAGGA NSW 2650	58	53	52	42	50	-	-	CO1
215726	33 BROOKONG AV, WAGGA WAGGA NSW 2650	58	53	52	42	44	-	-	CO1
215731	8 DONNELLY AV, WAGGA WAGGA NSW 2650	58	53	52	42	51	-	-	CO1
215746	12 DONNELLY AV, WAGGA WAGGA NSW 2650	58	53	52	42	52	-	-	CO1
215748	104 EDWARD ST, WAGGA WAGGA NSW 2650	60	60	60	45	65	CO1	CO1	CO1, CO2, (RO,AO)*
215749	22 BROOKONG AV, WAGGA WAGGA NSW 2650	58	53	52	42	48	-	-	CO1

DISCLAIMER: Address data within this document is based on external sources.
SLR Consulting Pty Ltd makes no warranty regarding the data's accuracy or reliability for any purpose.

W.010 - Pedestrian Bridge Work - Peak

SLR ID	ADDRESS	NML Daytime	NML Daytime OOH	NML Evening	NML Night-time	Predicted Level LAeq(15min)	Additional Mitigation Daytime OOH	Additional Mitigation Evening *(>2 consecutive rest periods)	Additional Mitigation Night *(>2 consecutive sleep periods)
215750	10 DONNELLY AV, WAGGA WAGGA NSW 2650	58	53	52	42	55	CO1	CO1	CO1
215751	31 BROOKONG AV, WAGGA WAGGA NSW 2650	58	53	52	42	44	-	-	CO1
215752	29 BROOKONG AV, WAGGA WAGGA NSW 2650	58	53	52	42	45	-	-	CO1
215759	6 MURRAY ST, WAGGA WAGGA NSW 2650	58	53	52	42	45	-	-	CO1
215760	2-4 STATION PL, WAGGA WAGGA NSW 2650	45	45	-	-	64	CO1, CO2	-	-
215762	27 BROOKONG AV, WAGGA WAGGA NSW 2650	58	53	52	42	45	-	-	CO1
215781	25 BROOKONG AV, WAGGA WAGGA NSW 2650	58	53	52	42	45	-	-	CO1
215791	1 YATHONG ST, WAGGA WAGGA NSW 2650	58	53	52	42	43	-	-	CO1
215794	1 FLINDERS ST, WAGGA WAGGA NSW 2650	58	53	52	42	54	CO1	CO1	CO1
215799	2 LITTLE BEST ST, WAGGA WAGGA NSW 2650	58	53	52	42	51	-	-	CO1
215800	8 MURRAY ST, WAGGA WAGGA NSW 2650	58	53	52	42	44	-	-	CO1
215802	3 YATHONG ST, WAGGA WAGGA NSW 2650	58	53	52	42	44	-	-	CO1
215807	23 BROOKONG AV, WAGGA WAGGA NSW 2650	58	53	52	42	44	-	-	CO1
215809	104 EDWARD ST, WAGGA WAGGA NSW 2650	60	60	60	45	57	-	-	CO1
215820	21 BROOKONG AV, WAGGA WAGGA NSW 2650	58	53	52	42	43	-	-	CO1
215835	1 FOX ST, WAGGA WAGGA NSW 2650	58	53	52	42	46	-	-	CO1
215836	19 BROOKONG AV, WAGGA WAGGA NSW 2650	58	53	52	42	43	-	-	CO1
215837	7 YATHONG ST, WAGGA WAGGA NSW 2650	58	53	52	42	43	-	-	CO1
215843	17 BROOKONG AV, WAGGA WAGGA NSW 2650	58	53	52	42	43	-	-	CO1
215846	4 LITTLE BEST ST, WAGGA WAGGA NSW 2650	58	53	52	42	52	-	-	CO1
215849	18 BROOKONG AV, WAGGA WAGGA NSW 2650	58	53	52	42	45	-	-	CO1
215853	10 MURRAY ST, WAGGA WAGGA NSW 2650	58	53	52	42	43	-	-	CO1
215874	188 EDWARD ST, WAGGA WAGGA NSW 2650	58	53	52	42	48	-	-	CO1
215888	15 BROOKONG AV, WAGGA WAGGA NSW 2650	58	53	52	42	45	-	-	CO1
215892	6 LITTLE BEST ST, WAGGA WAGGA NSW 2650	58	53	52	42	51	-	-	CO1
215902	13 BROOKONG AV, WAGGA WAGGA NSW 2650	58	53	52	42	45	-	-	CO1
215908	3 FOX ST, WAGGA WAGGA NSW 2650	58	53	52	42	46	-	-	CO1
215919	12 MURRAY ST, WAGGA WAGGA NSW 2650	58	53	52	42	43	-	-	CO1
215923	13 MURRAY ST, WAGGA WAGGA NSW 2650	58	53	52	42	45	-	-	CO1
215924	11 BROOKONG AV, WAGGA WAGGA NSW 2650	58	53	52	42	45	-	-	CO1
215925	140 EDWARD ST, WAGGA WAGGA NSW 2650	55	55	-	-	62	CO1	-	-
1111767	140 EDWARD ST, WAGGA WAGGA NSW 2650	55	55	-	-	64	CO1	-	-
215933	8 LITTLE BEST ST, WAGGA WAGGA NSW 2650	58	53	52	42	52	-	-	CO1
215956	188 EDWARD ST, WAGGA WAGGA NSW 2650	58	53	52	42	47	-	-	CO1
215984	5 FOX ST, WAGGA WAGGA NSW 2650	58	53	52	42	46	-	-	CO1
215985	14 MURRAY ST, WAGGA WAGGA NSW 2650	58	53	52	42	44	-	-	CO1
216006	7 BROOKONG AV, WAGGA WAGGA NSW 2650	58	53	52	42	44	-	-	CO1
216024	12 BROOKONG AV, WAGGA WAGGA NSW 2650	58	53	52	42	44	-	-	CO1
216042	16 MURRAY ST, WAGGA WAGGA NSW 2650	58	53	52	42	44	-	-	CO1
216053	6 SALMON ST, WAGGA WAGGA NSW 2650	58	53	52	42	43	-	-	CO1
216060	156 EDWARD ST, WAGGA WAGGA NSW 2650	58	53	52	42	48	-	-	CO1
216073	3/12 SALMON ST, WAGGA WAGGA NSW 2650	58	53	52	42	46	-	-	CO1
216085	158 EDWARD ST, WAGGA WAGGA NSW 2650	58	53	52	42	46	-	-	CO1
216088	4 SALMON ST, WAGGA WAGGA NSW 2650	58	53	52	42	43	-	-	CO1
216094	160 EDWARD ST, WAGGA WAGGA NSW 2650	58	53	52	42	47	-	-	CO1
216099	162 EDWARD ST, WAGGA WAGGA NSW 2650	58	53	52	42	44	-	-	CO1
216103	164 EDWARD ST, WAGGA WAGGA NSW 2650	58	53	52	42	45	-	-	CO1
216107	168 EDWARD ST, WAGGA WAGGA NSW 2650	58	53	52	42	45	-	-	CO1
216115	2A SALMON ST, WAGGA WAGGA NSW 2650	58	53	52	42	43	-	-	CO1
216117	166 EDWARD ST, WAGGA WAGGA NSW 2650	58	53	52	42	46	-	-	CO1
216122	2 SALMON ST, WAGGA WAGGA NSW 2650	58	53	52	42	48	-	-	CO1
216128	170 EDWARD ST, WAGGA WAGGA NSW 2650	58	53	52	42	47	-	-	CO1
216181	2 PETER ST, WAGGA WAGGA NSW 2650	58	53	52	42	60	CO1	CO1	CO1, CO2, (RO,AO)*
216186	127 EDWARD ST, WAGGA WAGGA NSW 2650	60	60	60	45	63	CO1	CO1	CO1, CO2, (RO,AO)*
216200	21 MURRAY ST, WAGGA WAGGA NSW 2650	58	53	52	42	45	-	-	CO1
216217	5 YABTREE ST, WAGGA WAGGA NSW 2650	58	53	52	42	43	-	-	CO1
216224	7 YABTREE ST, WAGGA WAGGA NSW 2650	58	53	52	42	43	-	-	CO1
216226	4 PETER ST, WAGGA WAGGA NSW 2650	58	53	52	42	59	CO1	CO1	CO1, CO2, (RO,AO)*
216245	131A EDWARD ST, WAGGA WAGGA NSW 2650	58	53	52	42	53	-	CO1	CO1
216256	196 EDWARD ST, WAGGA WAGGA NSW 2650	58	53	52	42	46	-	-	CO1
216272	198 EDWARD ST, WAGGA WAGGA NSW 2650	58	53	52	42	44	-	-	CO1
216281	133 EDWARD ST, WAGGA WAGGA NSW 2650	58	53	52	42	51	-	-	CO1
216284	6 PETER ST, WAGGA WAGGA NSW 2650	58	53	52	42	59	CO1	CO1	CO1, CO2, (RO,AO)*
216292	202 EDWARD ST, WAGGA WAGGA NSW 2650	58	53	52	42	46	-	-	CO1
216298	153 EDWARD ST, WAGGA WAGGA NSW 2650	58	53	52	42	48	-	-	CO1
216308	204 EDWARD ST, WAGGA WAGGA NSW 2650	58	53	52	42	44	-	-	CO1
216315	8 PETER ST, WAGGA WAGGA NSW 2650	58	53	52	42	58	CO1	CO1	CO1, CO2, (RO,AO)*
216323	157 EDWARD ST, WAGGA WAGGA NSW 2650	58	53	52	42	51	-	-	CO1
216333	161 EDWARD ST, WAGGA WAGGA NSW 2650	58	53	52	42	50	-	-	CO1
216342	214 EDWARD ST, WAGGA WAGGA NSW 2650	58	53	52	42	44	-	-	CO1
216346	131A EDWARD ST, WAGGA WAGGA NSW 2650	58	53	52	42	57	CO1	CO1	CO1
216357	212 EDWARD ST, WAGGA WAGGA NSW 2650	58	53	52	42	43	-	-	CO1
216360	163 EDWARD ST, WAGGA WAGGA NSW 2650	58	53	52	42	47	-	-	CO1
216378	10 PETER ST, WAGGA WAGGA NSW 2650	58	53	52	42	58	CO1	CO1	CO1, CO2, (RO,AO)*
216391	1/173 EDWARD ST, WAGGA WAGGA NSW 2650	58	53	52	42	47	-	-	CO1
216400	222 EDWARD ST, WAGGA WAGGA NSW 2650	58	53	52	42	44	-	-	CO1
216401	WOMBOY 5/165 EDWARD ST, WAGGA WAGGA N	58	53	52	42	52	-	-	CO1
216404	8 BEST ST, WAGGA WAGGA NSW 2650	58	53	52	42	44	-	-	CO1
216433	9 BEST ST, WAGGA WAGGA NSW 2650	58	53	52	42	47	-	-	CO1
216434	177 EDWARD ST, WAGGA WAGGA NSW 2650	58	53	52	42	46	-	-	CO1
216437	12 PETER ST, WAGGA WAGGA NSW 2650	58	53	52	42	57	CO1	CO1	CO1
216448	175 EDWARD ST, WAGGA WAGGA NSW 2650	58	53	52	42	47	-	-	CO1
216464	179 EDWARD ST, WAGGA WAGGA NSW 2650	58	53	52	42	46	-	-	CO1
216471	181 EDWARD ST, WAGGA WAGGA NSW 2650	58	53	52	42	45	-	-	CO1
216480	189 EDWARD ST, WAGGA WAGGA NSW 2650	58	53	52	42	48	-	-	CO1
216485	12 BEST ST, WAGGA WAGGA NSW 2650	58	53	52	42	45	-	-	CO1
216486	191 EDWARD ST, WAGGA WAGGA NSW 2650	58	53	52	42	46	-	-	CO1
216487	11A BEST ST, WAGGA WAGGA NSW 2650	58	53	52	42	53	-	CO1	CO1
216494	2/35 HIGGINS AV, WAGGA WAGGA NSW 2650	58	53	52	42	43	-	-	CO1
216498	14 PETER ST, WAGGA WAGGA NSW 2650	58	53	52	42	57	CO1	CO1	CO1
216520	7 FOX ST, WAGGA WAGGA NSW 2650	58	53	52	42	49	-	-	CO1
1111560	4/4-6 THORNE ST, WAGGA WAGGA NSW 2650	58	53	52	42	45	-	-	CO1
1111561	4/4-6 THORNE ST, WAGGA WAGGA NSW 2650	58	53	52	42	46	-	-	CO1
1111562	4-6 THORNE ST, WAGGA WAGGA NSW 2650	58	53	52	42	46	-	-	CO1
216521	2/4-6 THORNE ST, WAGGA WAGGA NSW 2650	58	53	52	42	48	-	-	CO1
216540	14 BEST ST, WAGGA WAGGA NSW 2650	58	53	52	42	49	-	-	CO1
216547	13 BEST ST, WAGGA WAGGA NSW 2650	58	53	52	42	48	-	-	CO1
216558	9 FOX ST, WAGGA WAGGA NSW 2650	58	53	52	42	43	-	-	CO1
216561	20 PETER ST, WAGGA WAGGA NSW 2650	58	53	52	42	58	CO1	CO1	CO1, CO2, (RO,AO)*
216564	10 FOX ST, WAGGA WAGGA NSW 2650	58	53	52	42	43	-	-	CO1
216585	16 BEST ST, WAGGA WAGGA NSW 2650	58	53	52	42	48	-	-	CO1
216587	4/11 FOX ST, WAGGA WAGGA NSW 2650	58	53	52	42	43	-	-	CO1
216589	8 THORNE ST, WAGGA WAGGA NSW 2650	58	53	52	42	43	-	-	CO1
216603	17 BEST ST, WAGGA WAGGA NSW 2650	58	53	52	42	49	-	-	CO1
216624	12 FOX ST, WAGGA WAGGA NSW 2650	58	53	52	42	43	-	-	CO1
216626	22 PETER ST, WAGGA WAGGA NSW 2650	58	53	52	42	51	-	-	CO1
216642	12 FOX ST, WAGGA WAGGA NSW 2650	58	53	52	42	49	-	-	CO1
216643	18 BEST ST, WAGGA WAGGA NSW 2650	58	53	52	42	48	-	-	CO1
216655	215-217 EDWARD ST, WAGGA WAGGA NSW 2650	58	53	52	42	43	-	-	CO1
216662	215A EDWARD ST, WAGGA WAGGA NSW 2650	58	53	52	42	43	-	-	CO1
216668	19 BEST ST, WAGGA WAGGA NSW 2650	58	53	52	42	50	-	-	CO1
216678	24 PETER ST, WAGGA WAGGA NSW 2650	58	53	52	42	52	-	-	CO1
216680	219 EDWARD ST, WAGGA WAGGA NSW 2650	58	53	52	42	43	-	-	CO1
216687	223 EDWARD ST, WAGGA WAGGA NSW 2650	58	53	52	42	43	-	-	CO1
216697	221 EDWARD ST, WAGGA WAGGA NSW 2650	58	53	52	42	43	-	-	CO1
216700	20 BEST ST, WAGGA WAGGA NSW 2650	58	53	52	42	49	-	-	CO1
216710	225 EDWARD ST, WAGGA WAGGA NSW 2650	58	53	52	42	45	-	-	CO1

DISCLAIMER: Address data within this document is based on external sources.
SLR Consulting Pty Ltd makes no warranty regarding the data's accuracy or reliability for any purpose.

W.010 - Pedestrian Bridge Work - Peak

SLR ID	ADDRESS	NML Daytime	NML Daytime OOH	NML Evening	NML Night-time	Predicted Level LAeq(15min)	Additional Mitigation Daytime OOH	Additional Mitigation Evening *(>2 consecutive rest periods)	Additional Mitigation Night *(>2 consecutive sleep periods)
216721	13 FOX ST, WAGGA WAGGA NSW 2650	58	53	52	42	46	-	-	CO1
216726	21 BEST ST, WAGGA WAGGA NSW 2650	58	53	52	42	51	-	-	CO1
216729	26 PETER ST, WAGGA WAGGA NSW 2650	58	53	52	42	49	-	-	CO1
216743	14 THORNE ST, WAGGA WAGGA NSW 2650	58	53	52	42	43	-	-	CO1
216775	28 PETER ST, WAGGA WAGGA NSW 2650	58	53	52	42	49	-	-	CO1
216781	24 BEST ST, WAGGA WAGGA NSW 2650	58	53	52	42	49	-	-	CO1
216798	23 BEST ST, WAGGA WAGGA NSW 2650	58	53	52	42	49	-	-	CO1
216799	20 FOX ST, WAGGA WAGGA NSW 2650	58	53	52	42	43	-	-	CO1
216833	4/241-243 EDWARD ST, WAGGA WAGGA NSW 26	58	53	52	42	43	-	-	CO1
216846	26 BEST ST, WAGGA WAGGA NSW 2650	58	53	52	42	48	-	-	CO1
216848	30 PETER ST, WAGGA WAGGA NSW 2650	58	53	52	42	48	-	-	CO1
216857	18 THORNE ST, WAGGA WAGGA NSW 2650	58	53	52	42	44	-	-	CO1
216874	26 FOX ST, WAGGA WAGGA NSW 2650	58	53	52	42	46	-	-	CO1
216926	28 BEST ST, WAGGA WAGGA NSW 2650	58	53	52	42	48	-	-	CO1
216934	32 PETER ST, WAGGA WAGGA NSW 2650	58	53	52	42	46	-	-	CO1
216952	28 FOX ST, WAGGA WAGGA NSW 2650	58	53	52	42	46	-	-	CO1
216985	30 BEST ST, WAGGA WAGGA NSW 2650	58	53	52	42	48	-	-	CO1
217012	34 PETER ST, WAGGA WAGGA NSW 2650	58	53	52	42	46	-	-	CO1
217027	25 FOX ST, WAGGA WAGGA NSW 2650	58	53	52	42	45	-	-	CO1
217038	32 BEST ST, WAGGA WAGGA NSW 2650	58	53	52	42	48	-	-	CO1
217048	24 THORNE ST, WAGGA WAGGA NSW 2650	58	53	52	42	43	-	-	CO1
217052	31 BEST ST, WAGGA WAGGA NSW 2650	58	53	52	42	43	-	-	CO1
217063	27 FOX ST, WAGGA WAGGA NSW 2650	58	53	52	42	49	-	-	CO1
217067	36 PETER ST, WAGGA WAGGA NSW 2650	58	53	52	42	46	-	-	CO1
217101	34 BEST ST, WAGGA WAGGA NSW 2650	58	53	52	42	48	-	-	CO1
217118	40 PETER ST, WAGGA WAGGA NSW 2650	58	53	52	42	47	-	-	CO1
217143	29A FOX ST, WAGGA WAGGA NSW 2650	58	53	52	42	44	-	-	CO1
217154	36 BEST ST, WAGGA WAGGA NSW 2650	58	53	52	42	47	-	-	CO1
217161	37 PETER ST, WAGGA WAGGA NSW 2650	58	53	52	42	43	-	-	CO1
217163	28 THORNE ST, WAGGA WAGGA NSW 2650	58	53	52	42	43	-	-	CO1
217174	36 FOX ST, WAGGA WAGGA NSW 2650	58	53	52	42	43	-	-	CO1
217181	35 BEST ST, WAGGA WAGGA NSW 2650	58	53	52	42	43	-	-	CO1
217199	39 PETER ST, WAGGA WAGGA NSW 2650	58	53	52	42	43	-	-	CO1
217244	42 PETER ST, WAGGA WAGGA NSW 2650	58	53	52	42	46	-	-	CO1
217256	41 BEST ST, WAGGA WAGGA NSW 2650	58	53	52	42	43	-	-	CO1
217271	42 BEST ST, WAGGA WAGGA NSW 2650	58	53	52	42	47	-	-	CO1
217279	32 THORNE ST, WAGGA WAGGA NSW 2650	58	53	52	42	44	-	-	CO1
217280	33 FOX ST, WAGGA WAGGA NSW 2650	58	53	52	42	46	-	-	CO1
217289	48 MURRAY ST, WAGGA WAGGA NSW 2650	58	53	52	42	43	-	-	CO1
217306	42 BEST ST, WAGGA WAGGA NSW 2650	58	53	52	42	49	-	-	CO1
217314	46 PETER ST, WAGGA WAGGA NSW 2650	58	53	52	42	46	-	-	CO1
217341	44 BEST ST, WAGGA WAGGA NSW 2650	58	53	52	42	47	-	-	CO1
217357	44 BEST ST, WAGGA WAGGA NSW 2650	58	53	52	42	47	-	-	CO1
217383	102 MORGAN ST, WAGGA WAGGA NSW 2650	58	53	52	42	43	-	-	CO1
217391	50 PETER ST, WAGGA WAGGA NSW 2650	58	53	52	42	45	-	-	CO1
217392	2/39 FOX ST, WAGGA WAGGA NSW 2650	58	53	52	42	47	-	-	CO1
217406	46 BEST ST, WAGGA WAGGA NSW 2650	58	53	52	42	46	-	-	CO1
217445	1/48 BEST ST, WAGGA WAGGA NSW 2650	58	53	52	42	46	-	-	CO1
217460	120 MORGAN ST, WAGGA WAGGA NSW 2650	58	53	52	42	45	-	-	CO1
217470	41 FOX ST, WAGGA WAGGA NSW 2650	58	53	52	42	43	-	-	CO1
217499	50 BEST ST, WAGGA WAGGA NSW 2650	58	53	52	42	46	-	-	CO1
217518	48 FOX ST, WAGGA WAGGA NSW 2650	58	53	52	42	43	-	-	CO1
217563	50 FOX ST, WAGGA WAGGA NSW 2650	58	53	52	42	43	-	-	CO1
217577	4/52 PETER ST, WAGGA WAGGA NSW 2650	60	60	60	45	47	-	-	CO1
217600	113 MORGAN ST, WAGGA WAGGA NSW 2650	58	53	52	42	44	-	-	CO1
217620	115 MORGAN ST, WAGGA WAGGA NSW 2650	58	53	52	42	43	-	-	CO1
217641	49 BEST ST, WAGGA WAGGA NSW 2650	58	53	52	42	44	-	-	CO1
217650	158 MORGAN ST, WAGGA WAGGA NSW 2650	58	53	52	42	43	-	-	CO1
217653	56 PETER ST, WAGGA WAGGA NSW 2650	58	53	52	42	43	-	-	CO1
217660	54 BEST ST, WAGGA WAGGA NSW 2650	58	53	52	42	45	-	-	CO1
1111674	54 BEST ST, WAGGA WAGGA NSW 2650	58	53	52	42	45	-	-	CO1
217680	51 BEST ST, WAGGA WAGGA NSW 2650	58	53	52	42	43	-	-	CO1
217681	121 MORGAN ST, WAGGA WAGGA NSW 2650	58	53	52	42	44	-	-	CO1
217682	58 PETER ST, WAGGA WAGGA NSW 2650	58	53	52	42	45	-	-	CO1
217691	119 MORGAN ST, WAGGA WAGGA NSW 2650	58	53	52	42	45	-	-	CO1
217699	52 FOX ST, WAGGA WAGGA NSW 2650	58	53	52	42	44	-	-	CO1
217708	123 MORGAN ST, WAGGA WAGGA NSW 2650	58	53	52	42	45	-	-	CO1
217727	133 MORGAN ST, WAGGA WAGGA NSW 2650	58	53	52	42	44	-	-	CO1
217742	62 PETER ST, WAGGA WAGGA NSW 2650	58	53	52	42	45	-	-	CO1
217755	60 BEST ST, WAGGA WAGGA NSW 2650	58	53	52	42	45	-	-	CO1
217759	56 FOX ST, WAGGA WAGGA NSW 2650	58	53	52	42	48	-	-	CO1
217777	57 BEST ST, WAGGA WAGGA NSW 2650	58	53	52	42	46	-	-	CO1
217778	64 PETER ST, WAGGA WAGGA NSW 2650	58	53	52	42	45	-	-	CO1
217786	58 FOX ST, WAGGA WAGGA NSW 2650	58	53	52	42	43	-	-	CO1
217792	62 BEST ST, WAGGA WAGGA NSW 2650	58	53	52	42	44	-	-	CO1
217797	3/53 FOX ST, WAGGA WAGGA NSW 2650	58	53	52	42	44	-	-	CO1
217802	66 PETER ST, WAGGA WAGGA NSW 2650	58	53	52	42	45	-	-	CO1
217813	60 FOX ST, WAGGA WAGGA NSW 2650	58	53	52	42	44	-	-	CO1
217827	68 PETER ST, WAGGA WAGGA NSW 2650	58	53	52	42	45	-	-	CO1
217831	64 BEST ST, WAGGA WAGGA NSW 2650	58	53	52	42	44	-	-	CO1
217833	61 BEST ST, WAGGA WAGGA NSW 2650	58	53	52	42	43	-	-	CO1
217850	64 FOX ST, WAGGA WAGGA NSW 2650	58	53	52	42	44	-	-	CO1
217857	70 PETER ST, WAGGA WAGGA NSW 2650	58	53	52	42	45	-	-	CO1
217859	63 BEST ST, WAGGA WAGGA NSW 2650	58	53	52	42	44	-	-	CO1
217863	66 BEST ST, WAGGA WAGGA NSW 2650	58	53	52	42	44	-	-	CO1
217864	57 FOX ST, WAGGA WAGGA NSW 2650	58	53	52	42	44	-	-	CO1
217866	58 THORNE ST, WAGGA WAGGA NSW 2650	58	53	52	42	43	-	-	CO1
217881	70A PETER ST, WAGGA WAGGA NSW 2650	58	53	52	42	45	-	-	CO1
217884	66 FOX ST, WAGGA WAGGA NSW 2650	58	53	52	42	43	-	-	CO1
217899	68 BEST ST, WAGGA WAGGA NSW 2650	58	53	52	42	46	-	-	CO1
217908	59 THORNE ST, WAGGA WAGGA NSW 2650	58	53	52	42	43	-	-	CO1
217917	68 FOX ST, WAGGA WAGGA NSW 2650	58	53	52	42	43	-	-	CO1
217919	72 PETER ST, WAGGA WAGGA NSW 2650	58	53	52	42	47	-	-	CO1
217923	61 FOX ST, WAGGA WAGGA NSW 2650	58	53	52	42	44	-	-	CO1
217932	70 BEST ST, WAGGA WAGGA NSW 2650	58	53	52	42	44	-	-	CO1
217941	70 FOX ST, WAGGA WAGGA NSW 2650	58	53	52	42	43	-	-	CO1
217945	63 FOX ST, WAGGA WAGGA NSW 2650	58	53	52	42	44	-	-	CO1
217947	3/63 THORNE ST, WAGGA WAGGA NSW 2650	58	53	52	42	43	-	-	CO1
217948	UNIT 1 74 PETER ST, WAGGA WAGGA NSW 2650	58	53	52	42	44	-	-	CO1
217966	2/74 BEST ST, WAGGA WAGGA NSW 2650	58	53	52	42	44	-	-	CO1
217969	72 FOX ST, WAGGA WAGGA NSW 2650	58	53	52	42	43	-	-	CO1
217986	76 PETER ST, WAGGA WAGGA NSW 2650	58	53	52	42	44	-	-	CO1
217993	74 FOX ST, WAGGA WAGGA NSW 2650	58	53	52	42	43	-	-	CO1
218029	76 BEST ST, WAGGA WAGGA NSW 2650	58	53	52	42	43	-	-	CO1
218049	69 THORNE ST, WAGGA WAGGA NSW 2650	58	53	52	42	43	-	-	CO1
218070	88 FORSYTH ST, WAGGA WAGGA NSW 2650	58	53	52	42	44	-	-	CO1
218074	78 BEST ST, WAGGA WAGGA NSW 2650	58	53	52	42	43	-	-	CO1
218105	80 BEST ST, WAGGA WAGGA NSW 2650	58	53	52	42	43	-	-	CO1
218163	79 FOX ST, WAGGA WAGGA NSW 2650	58	53	52	42	43	-	-	CO1
218196	84 PETER ST, WAGGA WAGGA NSW 2650	58	53	52	42	43	-	-	CO1
218224	101 FORSYTH ST, WAGGA WAGGA NSW 2650	58	53	52	42	43	-	-	CO1
218225	4/86 PETER ST, WAGGA WAGGA NSW 2650	58	53	52	42	43	-	-	CO1
218261	88 PETER ST, WAGGA WAGGA NSW 2650	58	53	52	42	43	-	-	CO1
218281	90 PETER ST, WAGGA WAGGA NSW 2650	58	53	52	42	43	-	-	CO1
218297	81 FOX ST, WAGGA WAGGA NSW 2650	58	53	52	42	43	-	-	CO1
218323	92 PETER ST, WAGGA WAGGA NSW 2650	58	53	52	42	43	-	-	CO1
218387	96 PETER ST, WAGGA WAGGA NSW 2650	58	53	52	42	43	-	-	CO1

DISCLAIMER: Address data within this document is based on external sources.
SLR Consulting Pty Ltd makes no warranty regarding the data's accuracy or reliability for any purpose.

W.010 - Pedestrian Bridge Work - Peak

SLR ID	ADDRESS	NML Daytime	NML Daytime OOH	NML Evening	NML Night-time	Predicted Level LAeq(15min)	Additional Mitigation Daytime OOH	Additional Mitigation Evening *(>2 consecutive rest periods)	Additional Mitigation Night *(>2 consecutive sleep periods)
1108363	244-248 EDWARD ST, WAGGA WAGGA NSW 2650	58	53	52	42	43	-	-	CO1
1108649	24-26 BROOKONG AV, WAGGA WAGGA NSW 265	58	53	52	42	50	-	-	CO1
1108869	ERIN EARTH 1 KILDARE ST, TURVEY PARK NSW	55	55	-	-	57	CO1	-	-
1108960	58 BEST ST, WAGGA WAGGA NSW 2650	58	53	52	42	46	-	-	CO1
1108990	8 PETER ST, WAGGA WAGGA NSW 2650	58	53	52	42	51	-	-	CO1
1109034	2/56 COLLINS ST, TURVEY PARK NSW 2650	58	53	52	42	50	-	-	CO1
1109048	60 PETER ST, WAGGA WAGGA NSW 2650	58	53	52	42	45	-	-	CO1
1109074	12 STATION PL, WAGGA WAGGA NSW 2650	70	70	-	-	79	CO1	-	-
1109117	32-34 FLINDERS ST, TURVEY PARK NSW 2650	58	53	52	42	48	-	-	CO1
1109373	33 BEAUTY POINT AV, TURVEY PARK NSW 2650	58	53	52	42	43	-	-	CO1
1109567	1 TARCUTTA ST, WAGGA WAGGA NSW 2650	58	53	52	42	43	-	-	CO1
1110632	140 EDWARD ST, WAGGA WAGGA NSW 2650	55	55	-	-	56	CO1	-	-

DISCLAIMER: Address data within this document is based on external sources.
SLR Consulting Pty Ltd makes no warranty regarding the data's
accuracy or reliability for any purpose.

W.011 - Pedestrian Bridge Work - Typical

SLR ID	ADDRESS	NML Daytime	NML Daytime OOH	NML Evening	NML Night-time	Predicted Level LAeq(15min)	Additional Mitigation Daytime OOH	Additional Mitigation Evening *(>2 consecutive rest periods)	Additional Mitigation Night *(>2 consecutive sleep periods)
213233	4 COLEMAN ST, TURVEY PARK NSW 2650	58	53	52	42	44	-	-	CO1
213265	24 BEAUTY POINT AV, TURVEY PARK NSW 2650	58	53	52	42	44	-	-	CO1
213414	3 COLEMAN ST, TURVEY PARK NSW 2650	58	53	52	42	44	-	-	CO1
213423	1 COLEMAN ST, TURVEY PARK NSW 2650	58	53	52	42	44	-	-	CO1
213452	5 COLEMAN ST, TURVEY PARK NSW 2650	58	53	52	42	44	-	-	CO1
213467	9 COLEMAN ST, TURVEY PARK NSW 2650	58	53	52	42	43	-	-	CO1
213496	18 BEAUTY POINT AV, TURVEY PARK NSW 2650	58	53	52	42	44	-	-	CO1
213519	2/11 COLEMAN ST, TURVEY PARK NSW 2650	58	53	52	42	44	-	-	CO1
213550	48 COLEMAN ST, TURVEY PARK NSW 2650	58	53	52	42	43	-	-	CO1
213609	14 YOUNG ST, TURVEY PARK NSW 2650	58	53	52	42	44	-	-	CO1
213610	61 FLINDERS ST, TURVEY PARK NSW 2650	58	53	52	42	43	-	-	CO1
213627	46 COLEMAN ST, TURVEY PARK NSW 2650	58	53	52	42	43	-	-	CO1
213673	13 RICHARD ST, TURVEY PARK NSW 2650	58	53	52	42	44	-	-	CO1
213683	63 COLLINS ST, TURVEY PARK NSW 2650	58	53	52	42	47	-	-	CO1
213694	14 BEAUTY POINT AV, TURVEY PARK NSW 2650	58	53	52	42	44	-	-	CO1
213696	22 RICHARD ST, TURVEY PARK NSW 2650	58	53	52	42	44	-	-	CO1
213717	2 HILL ST, TURVEY PARK NSW 2650	58	53	52	42	43	-	-	CO1
213718	4 HILL ST, TURVEY PARK NSW 2650	58	53	52	42	43	-	-	CO1
213735	42 COLEMAN ST, TURVEY PARK NSW 2650	58	53	52	42	44	-	-	CO1
213746	48 COLEMAN ST, TURVEY PARK NSW 2650	58	53	52	42	44	-	-	CO1
213758	61 COLLINS ST, TURVEY PARK NSW 2650	58	53	52	42	47	-	-	CO1
213768	44 COLEMAN ST, TURVEY PARK NSW 2650	58	53	52	42	43	-	-	CO1
213777	56 FLINDERS ST, TURVEY PARK NSW 2650	58	53	52	42	46	-	-	CO1
213800	60 COLLINS ST, TURVEY PARK NSW 2650	58	53	52	42	47	-	-	CO1
213810	23 COLEMAN ST, TURVEY PARK NSW 2650	58	53	52	42	47	-	-	CO1
213811	21 COLEMAN ST, TURVEY PARK NSW 2650	58	53	52	42	45	-	-	CO1
213814	54 COLEMAN ST, TURVEY PARK NSW 2650	58	53	52	42	44	-	-	CO1
213821	59 COLLINS ST, TURVEY PARK NSW 2650	58	53	52	42	49	-	-	CO1
213828	29 COLEMAN ST, TURVEY PARK NSW 2650	58	53	52	42	48	-	-	CO1
213831	51-53 MACLEAY ST, TURVEY PARK NSW 2650	58	53	52	42	48	-	-	CO1
213845	16 HILL ST, TURVEY PARK NSW 2650	58	53	52	42	43	-	-	CO1
213884	34 MACLEAY ST, TURVEY PARK NSW 2650	58	53	52	42	45	-	-	CO1
213885	57 COLLINS ST, TURVEY PARK NSW 2650	58	53	52	42	49	-	-	CO1
213909	52 FLINDERS ST, TURVEY PARK NSW 2650	58	53	52	42	44	-	-	CO1
213917	24 HILL ST, TURVEY PARK NSW 2650	58	53	52	42	43	-	-	CO1
213918	49 MACLEAY ST, TURVEY PARK NSW 2650	58	53	52	42	47	-	-	CO1
213961	53 FLINDERS ST, TURVEY PARK NSW 2650	58	53	52	42	44	-	-	CO1
213966	28 HILL ST, TURVEY PARK NSW 2650	58	53	52	42	43	-	-	CO1
213968	55 COLLINS ST, TURVEY PARK NSW 2650	58	53	52	42	50	-	-	CO1
213970	32 MACLEAY ST, TURVEY PARK NSW 2650	58	53	52	42	46	-	-	CO1
213986	13 YOUNG ST, TURVEY PARK NSW 2650	58	53	52	42	44	-	-	CO1
213989	3 HILL ST, TURVEY PARK NSW 2650	58	53	52	42	44	-	-	CO1
213991	1 HILL ST, TURVEY PARK NSW 2650	58	53	52	42	43	-	-	CO1
213994	47 MACLEAY ST, TURVEY PARK NSW 2650	58	53	52	42	47	-	-	CO1
214000	5 HILL ST, TURVEY PARK NSW 2650	58	53	52	42	44	-	-	CO1
214029	30 MACLEAY ST, TURVEY PARK NSW 2650	58	53	52	42	46	-	-	CO1
214035	53 COLLINS ST, TURVEY PARK NSW 2650	58	53	52	42	49	-	-	CO1
214037	6 BEAUTY POINT AV, TURVEY PARK NSW 2650	58	53	52	42	43	-	-	CO1
214047	47 FLINDERS ST, TURVEY PARK NSW 2650	58	53	52	42	44	-	-	CO1
214056	4 BEAUTY POINT AV, TURVEY PARK NSW 2650	58	53	52	42	43	-	-	CO1
214060	11 YOUNG ST, TURVEY PARK NSW 2650	58	53	52	42	44	-	-	CO1
214062	45 MACLEAY ST, TURVEY PARK NSW 2650	58	53	52	42	48	-	-	CO1
214068	7 HILL ST, TURVEY PARK NSW 2650	58	53	52	42	43	-	-	CO1
214092	54 COLLINS ST, TURVEY PARK NSW 2650	58	53	52	42	45	-	-	CO1
214100	13 HILL ST, TURVEY PARK NSW 2650	58	53	52	42	44	-	-	CO1
214102	51 COLLINS ST, TURVEY PARK NSW 2650	58	53	52	42	49	-	-	CO1
214106	11 HILL ST, TURVEY PARK NSW 2650	58	53	52	42	46	-	-	CO1
214111	28 MACLEAY ST, TURVEY PARK NSW 2650	58	53	52	42	46	-	-	CO1
214123	2 BEAUTY POINT AV, TURVEY PARK NSW 2650	58	53	52	42	43	-	-	CO1
214132	46 FLINDERS ST, TURVEY PARK NSW 2650	58	53	52	42	46	-	-	CO1
214134	9 YOUNG ST, TURVEY PARK NSW 2650	58	53	52	42	43	-	-	CO1
214135	17 HILL ST, TURVEY PARK NSW 2650	58	53	52	42	44	-	-	CO1
214146	15 HILL ST, TURVEY PARK NSW 2650	58	53	52	42	44	-	-	CO1
214154	27 EDMONDSON ST, TURVEY PARK NSW 2650	58	53	52	42	45	-	-	CO1
214156	43 MACLEAY ST, TURVEY PARK NSW 2650	58	53	52	42	47	-	-	CO1
214172	49 COLLINS ST, TURVEY PARK NSW 2650	58	53	52	42	51	-	-	CO1
214173	52 COLLINS ST, TURVEY PARK NSW 2650	58	53	52	42	46	-	-	CO1
214176	26 MACLEAY ST, TURVEY PARK NSW 2650	58	53	52	42	47	-	-	CO1
214200	44 FLINDERS ST, TURVEY PARK NSW 2650	58	53	52	42	48	-	-	CO1
214210	2 BURWOOD ST, TURVEY PARK NSW 2650	58	53	52	42	44	-	-	CO1
214213	4 BURWOOD ST, TURVEY PARK NSW 2650	58	53	52	42	43	-	-	CO1
214233	25 EDMONDSON ST, TURVEY PARK NSW 2650	58	53	52	42	44	-	-	CO1
214235	6 BURWOOD ST, TURVEY PARK NSW 2650	58	53	52	42	43	-	-	CO1
214241	25 HILL ST, TURVEY PARK NSW 2650	58	53	52	42	45	-	-	CO1
214255	47 COLLINS ST, TURVEY PARK NSW 2650	58	53	52	42	52	-	-	CO1
214260	12 YOUNG ST, TURVEY PARK NSW 2650	58	53	52	42	44	-	-	CO1
214261	43 FLINDERS ST, TURVEY PARK NSW 2650	58	53	52	42	43	-	-	CO1
214264	24 MACLEAY ST, TURVEY PARK NSW 2650	58	53	52	42	46	-	-	CO1
214281	42 FLINDERS ST, TURVEY PARK NSW 2650	58	53	52	42	45	-	-	CO1
214297	5 YOUNG ST, TURVEY PARK NSW 2650	58	53	52	42	43	-	-	CO1
214317	11 RICHARD ST, TURVEY PARK NSW 2650	58	53	52	42	43	-	-	CO1
214324	48 COLLINS ST, TURVEY PARK NSW 2650	58	53	52	42	45	-	-	CO1
214327	10 YOUNG ST, TURVEY PARK NSW 2650	58	53	52	42	45	-	-	CO1
214329	45 COLLINS ST, TURVEY PARK NSW 2650	58	53	52	42	53	-	CO1	CO1
214338	22 MACLEAY ST, TURVEY PARK NSW 2650	58	53	52	42	46	-	-	CO1
214348	41 FLINDERS ST, TURVEY PARK NSW 2650	58	53	52	42	44	-	-	CO1
214362	12 RICHARD ST, TURVEY PARK NSW 2650	58	53	52	42	45	-	-	CO1
214373	21 EDMONDSON ST, TURVEY PARK NSW 2650	58	53	52	42	48	-	-	CO1
214395	9 RICHARD ST, TURVEY PARK NSW 2650	58	53	52	42	44	-	-	CO1
214399	43 COLLINS ST, TURVEY PARK NSW 2650	58	53	52	42	53	-	CO1	CO1
214407	37 MACLEAY ST, TURVEY PARK NSW 2650	58	53	52	42	50	-	-	CO1
214410	20 MACLEAY ST, TURVEY PARK NSW 2650	58	53	52	42	47	-	-	CO1
214427	37-39 FLINDERS ST, TURVEY PARK NSW 2650	58	53	52	42	44	-	-	CO1
214439	38 FLINDERS ST, TURVEY PARK NSW 2650	58	53	52	42	48	-	-	CO1
214442	3A BEAUTY POINT AV, TURVEY PARK NSW 2650	58	53	52	42	44	-	-	CO1
214443	19 EDMONDSON ST, TURVEY PARK NSW 2650	58	53	52	42	45	-	-	CO1
214459	41 COLLINS ST, TURVEY PARK NSW 2650	58	53	52	42	53	-	CO1	CO1
214479	6 YOUNG ST, TURVEY PARK NSW 2650	58	53	52	42	46	-	-	CO1
214482	18 MACLEAY ST, TURVEY PARK NSW 2650	58	53	52	42	47	-	-	CO1
214487	35 MACLEAY ST, TURVEY PARK NSW 2650	58	53	52	42	48	-	-	CO1
214488	3 BURWOOD ST, TURVEY PARK NSW 2650	58	53	52	42	47	-	-	CO1
214493	3 YOUNG ST, TURVEY PARK NSW 2650	58	53	52	42	45	-	-	CO1
214504	5 BURWOOD ST, TURVEY PARK NSW 2650	58	53	52	42	46	-	-	CO1
214509	36 FLINDERS ST, TURVEY PARK NSW 2650	58	53	52	42	45	-	-	CO1
214512	42 COLLINS ST, TURVEY PARK NSW 2650	58	53	52	42	47	-	-	CO1
214513	8 RICHARD ST, TURVEY PARK NSW 2650	58	53	52	42	44	-	-	CO1
214515	35 FLINDERS ST, TURVEY PARK NSW 2650	58	53	52	42	48	-	-	CO1
214519	17 EDMONDSON ST, TURVEY PARK NSW 2650	58	53	52	42	48	-	-	CO1
214539	4 YOUNG ST, TURVEY PARK NSW 2650	58	53	52	42	44	-	-	CO1
214549	16 MACLEAY ST, TURVEY PARK NSW 2650	58	53	52	42	48	-	-	CO1
214551	39 COLLINS ST, TURVEY PARK NSW 2650	58	53	52	42	55	CO1	CO1	CO1
214557	33 MACLEAY ST, TURVEY PARK NSW 2650	58	53	52	42	45	-	-	CO1
214562	1 YOUNG ST, TURVEY PARK NSW 2650	58	53	52	42	44	-	-	CO1
214567	40 COLLINS ST, TURVEY PARK NSW 2650	58	53	52	42	46	-	-	CO1
214570	6 RICHARD ST, TURVEY PARK NSW 2650	58	53	52	42	43	-	-	CO1
214577	15 EDMONDSON ST, TURVEY PARK NSW 2650	58	53	52	42	46	-	-	CO1
214603	2 YOUNG ST, TURVEY PARK NSW 2650	58	53	52	42	45	-	-	CO1

DISCLAIMER: Address data within this document is based on external sources.
SLR Consulting Pty Ltd makes no warranty regarding the data's
accuracy or reliability for any purpose.

W.011 - Pedestrian Bridge Work - Typical

SLR ID	ADDRESS	NML Daytime	NML Daytime OOH	NML Evening	NML Night-time	Predicted Level LAeq(15min)	Additional Mitigation Daytime OOH	Additional Mitigation Evening *(>2 consecutive rest periods)	Additional Mitigation Night *(>2 consecutive sleep periods)
214604	33 FLINDERS ST, TURVEY PARK NSW 2650	58	53	52	42	48	-	-	CO1
214612	14 MACLEAY ST, TURVEY PARK NSW 2650	58	53	52	42	48	-	-	CO1
214617	37 COLLINS ST, TURVEY PARK NSW 2650	58	53	52	42	54	CO1	CO1	CO1
214631	31 MACLEAY ST, TURVEY PARK NSW 2650	58	53	52	42	46	-	-	CO1
214634	38 COLLINS ST, TURVEY PARK NSW 2650	58	53	52	42	49	-	-	CO1
214645	13 EDMONDSON ST, TURVEY PARK NSW 2650	58	53	52	42	46	-	-	CO1
214656	4 RICHARD ST, TURVEY PARK NSW 2650	58	53	52	42	46	-	-	CO1
214659	28 RAILWAY ST, TURVEY PARK NSW 2650	58	53	52	42	45	-	-	CO1
214665	1 RICHARD ST, TURVEY PARK NSW 2650	58	53	52	42	45	-	-	CO1
214678	31 FLINDERS ST, TURVEY PARK NSW 2650	58	53	52	42	48	-	-	CO1
214680	26 RAILWAY ST, TURVEY PARK NSW 2650	58	53	52	42	43	-	-	CO1
214682	46 RAILWAY ST, TURVEY PARK NSW 2650	58	53	52	42	45	-	-	CO1
214686	38 RAILWAY ST, TURVEY PARK NSW 2650	58	53	52	42	46	-	-	CO1
214688	12 MACLEAY ST, TURVEY PARK NSW 2650	58	53	52	42	50	-	-	CO1
214689	35 COLLINS ST, TURVEY PARK NSW 2650	58	53	52	42	56	CO1	CO1	CO1
214690	42 RAILWAY ST, TURVEY PARK NSW 2650	58	53	52	42	45	-	-	CO1
214698	36 RAILWAY ST, TURVEY PARK NSW 2650	58	53	52	42	43	-	-	CO1
214714	30 FLINDERS ST, TURVEY PARK NSW 2650	58	53	52	42	47	-	-	CO1
214717	11 EDMONDSON ST, TURVEY PARK NSW 2650	58	53	52	42	44	-	-	CO1
214720	29 MACLEAY ST, TURVEY PARK NSW 2650	58	53	52	42	48	-	-	CO1
214727	3/36 COLLINS ST, TURVEY PARK NSW 2650	58	53	52	42	52	-	-	CO1
1111585	5/36 COLLINS ST, TURVEY PARK NSW 2650	58	53	52	42	50	-	-	CO1
1111586	6/36 COLLINS ST, TURVEY PARK NSW 2650	58	53	52	42	46	-	-	CO1
1111587	6/36 COLLINS ST, TURVEY PARK NSW 2650	58	53	52	42	47	-	-	CO1
1111588	36 COLLINS ST, TURVEY PARK NSW 2650	58	53	52	42	53	-	CO1	CO1
214728	2 RICHARD ST, TURVEY PARK NSW 2650	58	53	52	42	44	-	-	CO1
214730	50 RAILWAY ST, TURVEY PARK NSW 2650	58	53	52	42	46	-	-	CO1
214736	52 RAILWAY ST, TURVEY PARK NSW 2650	58	53	52	42	47	-	-	CO1
214747	10 MACLEAY ST, TURVEY PARK NSW 2650	58	53	52	42	50	-	-	CO1
214748	29 FLINDERS ST, TURVEY PARK NSW 2650	58	53	52	42	49	-	-	CO1
214754	31 COLLINS ST, TURVEY PARK NSW 2650	58	53	52	42	58	CO1	CO1	CO1, CO2, (RO,AO)*
214768	56 RAILWAY ST, TURVEY PARK NSW 2650	58	53	52	42	48	-	-	CO1
214778	9 EDMONDSON ST, TURVEY PARK NSW 2650	58	53	52	42	45	-	-	CO1
214781	54 RAILWAY ST, TURVEY PARK NSW 2650	58	53	52	42	47	-	-	CO1
214782	28 FLINDERS ST, TURVEY PARK NSW 2650	58	53	52	42	48	-	-	CO1
214789	58 RAILWAY ST, TURVEY PARK NSW 2650	58	53	52	42	48	-	-	CO1
214791	33 COLLINS ST, TURVEY PARK NSW 2650	58	53	52	42	57	CO1	CO1	CO1
214793	8 MACLEAY ST, TURVEY PARK NSW 2650	58	53	52	42	50	-	-	CO1
214794	27 MACLEAY ST, TURVEY PARK NSW 2650	58	53	52	42	47	-	-	CO1
214826	27 FLINDERS ST, TURVEY PARK NSW 2650	58	53	52	42	53	-	CO1	CO1
214829	32 COLLINS ST, TURVEY PARK NSW 2650	58	53	52	42	53	-	CO1	CO1
214831	62 RAILWAY ST, TURVEY PARK NSW 2650	58	53	52	42	50	-	-	CO1
214847	7 EDMONDSON ST, TURVEY PARK NSW 2650	58	53	52	42	44	-	-	CO1
214850	29 COLLINS ST, TURVEY PARK NSW 2650	58	53	52	42	58	CO1	CO1	CO1, CO2, (RO,AO)*
214853	26 FLINDERS ST, TURVEY PARK NSW 2650	58	53	52	42	46	-	-	CO1
214865	6 MACLEAY ST, TURVEY PARK NSW 2650	58	53	52	42	50	-	-	CO1
214873	66 RAILWAY ST, TURVEY PARK NSW 2650	58	53	52	42	52	-	-	CO1
214874	68 RAILWAY ST, TURVEY PARK NSW 2650	58	53	52	42	53	-	CO1	CO1
214880	27 COLLINS ST, TURVEY PARK NSW 2650	58	53	52	42	58	CO1	CO1	CO1, CO2, (RO,AO)*
214901	25 MACLEAY ST, TURVEY PARK NSW 2650	58	53	52	42	49	-	-	CO1
214904	5 EDMONDSON ST, TURVEY PARK NSW 2650	58	53	52	42	47	-	-	CO1
214911	72 RAILWAY ST, TURVEY PARK NSW 2650	58	53	52	42	54	CO1	CO1	CO1
214915	23 FLINDERS ST, TURVEY PARK NSW 2650	58	53	52	42	54	CO1	CO1	CO1
214920	30 COLLINS ST, TURVEY PARK NSW 2650	58	53	52	42	58	CO1	CO1	CO1, CO2, (RO,AO)*
214921	1 KINDRA LANE, TURVEY PARK NSW 2650	58	53	52	42	59	CO1	CO1	CO1, CO2, (RO,AO)*
214926	4 MACLEAY ST, TURVEY PARK NSW 2650	58	53	52	42	52	-	-	CO1
214934	25 COLLINS ST, TURVEY PARK NSW 2650	58	53	52	42	59	CO1	CO1	CO1, CO2, (RO,AO)*
214939	23 MACLEAY ST, TURVEY PARK NSW 2650	58	53	52	42	53	-	CO1	CO1
214959	3 EDMONDSON ST, TURVEY PARK NSW 2650	58	53	52	42	50	-	-	CO1
214961	74 RAILWAY ST, TURVEY PARK NSW 2650	58	53	52	42	60	CO1	CO1	CO1, CO2, (RO,AO)*
214975	21 FLINDERS ST, TURVEY PARK NSW 2650	58	53	52	42	57	CO1	CO1	CO1
214981	23 MACLEAY ST, TURVEY PARK NSW 2650	58	53	52	42	52	-	-	CO1
214984	23 COLLINS ST, TURVEY PARK NSW 2650	58	53	52	42	62	CO1	CO1	CO1, CO2, (RO,AO)*
214990	2 MACLEAY ST, TURVEY PARK NSW 2650	58	53	52	42	55	CO1	CO1	CO1
215001	76 RAILWAY ST, TURVEY PARK NSW 2650	58	53	52	42	60	CO1	CO1	CO1, CO2, (RO,AO)*
215023	1 EDMONDSON ST, TURVEY PARK NSW 2650	58	53	52	42	51	-	-	CO1
215032	3/21 COLLINS ST, TURVEY PARK NSW 2650	58	53	52	42	62	CO1	CO1	CO1, CO2, (RO,AO)*
1111752	1 KILDARE ST, TURVEY PARK NSW 2650	58	53	52	42	55	CO1	CO1	CO1
1111758	1 KILDARE ST, TURVEY PARK NSW 2650	58	53	52	42	52	-	-	CO1
1111748	1 KILDARE ST, TURVEY PARK NSW 2650	58	53	52	42	53	-	CO1	CO1
215072	82 RAILWAY ST, TURVEY PARK NSW 2650	58	53	52	42	72	CO1, CO2	CO1, CO2	CO1, CO2, RO, (AO, AltA)*
215077	80 RAILWAY ST, TURVEY PARK NSW 2650	58	53	52	42	69	CO1, CO2	CO1, CO2	CO1, CO2, RO, (AO, AltA)*
215078	84 RAILWAY ST, TURVEY PARK NSW 2650	58	53	52	42	75	CO1, CO2	CO1, CO2	CO1, CO2, RO, (AO, AltA)*
215108	86 RAILWAY ST, TURVEY PARK NSW 2650	58	53	52	42	76	CO1, CO2	CO1, CO2	CO1, CO2, RO, (AO, AltA)*
215126	88 RAILWAY ST, TURVEY PARK NSW 2650	58	53	52	42	74	CO1, CO2	CO1, CO2	CO1, CO2, RO, (AO, AltA)*
215132	90 RAILWAY ST, TURVEY PARK NSW 2650	58	53	52	42	70	CO1, CO2	CO1, CO2	CO1, CO2, RO, (AO, AltA)*
215151	94 RAILWAY ST, TURVEY PARK NSW 2650	58	53	52	42	65	CO1	CO1	CO1, CO2, (RO,AO)*
215160	92 RAILWAY ST, TURVEY PARK NSW 2650	58	53	52	42	67	CO1	CO1	CO1, CO2, (RO,AO)*
215161	96 RAILWAY ST, TURVEY PARK NSW 2650	58	53	52	42	63	CO1	CO1	CO1, CO2, (RO,AO)*
215163	1 ERIN ST, TURVEY PARK NSW 2650	58	53	52	42	60	CO1	CO1	CO1, CO2, (RO,AO)*
215180	3 ERIN ST, TURVEY PARK NSW 2650	58	53	52	42	59	CO1	CO1	CO1, CO2, (RO,AO)*
215190	5 ERIN ST, TURVEY PARK NSW 2650	58	53	52	42	54	CO1	CO1	CO1
215201	7 ERIN ST, TURVEY PARK NSW 2650	58	53	52	42	56	CO1	CO1	CO1
215216	9 ERIN ST, TURVEY PARK NSW 2650	58	53	52	42	54	CO1	CO1	CO1
215219	11 ERIN ST, TURVEY PARK NSW 2650	58	53	52	42	52	-	-	CO1
215365	4 KILDARE ST, TURVEY PARK NSW 2650	58	53	52	42	45	-	-	CO1
215412	2 KILDARE ST, TURVEY PARK NSW 2650	58	53	52	42	43	-	-	CO1
215420	19 STATION PL, WAGGA WAGGA NSW 2650	70	70	-	-	75	CO1	-	-
215431	19 STATION PL, WAGGA WAGGA NSW 2650	70	70	-	-	82	CO1	-	-
215551	14 STATION PL, WAGGA WAGGA NSW 2650	58	53	52	42	78	CO1, CO2	CO1, CO2, (RO)*	CO1, CO2, RO, (AO, AltA)*
215689	6 STATION PL, WAGGA WAGGA NSW 2650	45	45	-	-	66	CO1, CO2	-	-
215708	2 DONNELLY AV, WAGGA WAGGA NSW 2650	58	53	52	42	49	-	-	CO1
215717	BUILDING 3 UNIT 105 1 FLINDERS ST, WAGGA WA	58	53	52	42	46	-	-	CO1
1111589	BUILDING 1 UNIT 102 1 FLINDERS ST, WAGGA WA	58	53	52	42	52	-	-	CO1
215724	4 DONNELLY AV, WAGGA WAGGA NSW 2650	58	53	52	42	47	-	-	CO1
215725	6 DONNELLY AV, WAGGA WAGGA NSW 2650	58	53	52	42	45	-	-	CO1
215731	8 DONNELLY AV, WAGGA WAGGA NSW 2650	58	53	52	42	46	-	-	CO1
215746	12 DONNELLY AV, WAGGA WAGGA NSW 2650	58	53	52	42	47	-	-	CO1
215748	104 EDWARD ST, WAGGA WAGGA NSW 2650	60	60	60	45	60	-	-	CO1
215749	22 BROOKONG AV, WAGGA WAGGA NSW 2650	58	53	52	42	43	-	-	CO1
215750	10 DONNELLY AV, WAGGA WAGGA NSW 2650	58	53	52	42	50	-	-	CO1
215760	2-4 STATION PL, WAGGA WAGGA NSW 2650	45	45	-	-	59	CO1	-	-
215794	1 FLINDERS ST, WAGGA WAGGA NSW 2650	58	53	52	42	49	-	-	CO1
215799	2 LITTLE BEST ST, WAGGA WAGGA NSW 2650	58	53	52	42	46	-	-	CO1
215809	104 EDWARD ST, WAGGA WAGGA NSW 2650	60	60	60	45	52	-	-	CO1
215846	4 LITTLE BEST ST, WAGGA WAGGA NSW 2650	58	53	52	42	47	-	-	CO1
215874	188 EDWARD ST, WAGGA WAGGA NSW 2650	58	53	52	42	43	-	-	CO1
215892	6 LITTLE BEST ST, WAGGA WAGGA NSW 2650	58	53	52	42	46	-	-	CO1
215925	140 EDWARD ST, WAGGA WAGGA NSW 2650	55	55	-	-	57	CO1	-	-
1111767	140 EDWARD ST, WAGGA WAGGA NSW 2650	55	55	-	-	58	CO1	-	-
215933	8 LITTLE BEST ST, WAGGA WAGGA NSW 2650	58	53	52	42	47	-	-	CO1
216060	156 EDWARD ST, WAGGA WAGGA NSW 2650	58	53	52	42	43	-	-	CO1
216122	2 SALMON ST, WAGGA WAGGA NSW 2650	58	53	52	42	43	-	-	CO1
216181	2 PETER ST, WAGGA WAGGA NSW 2650	58	53	52	42	55	CO1	CO1	CO1
216186	127 EDWARD ST, WAGGA WAGGA NSW 2650	60	60	60	45	57	-	-	CO1
216226	4 PETER ST, WAGGA WAGGA NSW 2650	58	53	52	42	54	CO1	CO1	CO1
216245	131A EDWARD ST, WAGGA WAGGA NSW 2650	58	53	52	42	48	-	-	CO1

DISCLAIMER: Address data within this document is based on external sources.
SLR Consulting Pty Ltd makes no warranty regarding the data's accuracy or reliability for any purpose.

W.011 - Pedestrian Bridge Work - Typical

SLR ID	ADDRESS	NML Daytime	NML Daytime OOH	NML Evening	NML Night-time	Predicted Level LAeq(15min)	Additional Mitigation Daytime OOH	Additional Mitigation Evening *(>2 consecutive rest periods)	Additional Mitigation Night *(>2 consecutive sleep periods)
216281	133 EDWARD ST, WAGGA WAGGA NSW 2650	58	53	52	42	46	-	-	CO1
216284	6 PETER ST, WAGGA WAGGA NSW 2650	58	53	52	42	53	-	CO1	CO1
216298	153 EDWARD ST, WAGGA WAGGA NSW 2650	58	53	52	42	43	-	-	CO1
216315	8 PETER ST, WAGGA WAGGA NSW 2650	58	53	52	42	53	-	CO1	CO1
216323	157 EDWARD ST, WAGGA WAGGA NSW 2650	58	53	52	42	46	-	-	CO1
216333	161 EDWARD ST, WAGGA WAGGA NSW 2650	58	53	52	42	44	-	-	CO1
216346	131A EDWARD ST, WAGGA WAGGA NSW 2650	58	53	52	42	52	-	-	CO1
216378	10 PETER ST, WAGGA WAGGA NSW 2650	58	53	52	42	53	-	CO1	CO1
216401	WOMBOY 5/165 EDWARD ST, WAGGA WAGGA NS	58	53	52	42	47	-	-	CO1
216437	12 PETER ST, WAGGA WAGGA NSW 2650	58	53	52	42	52	-	-	CO1
216487	11A BEST ST, WAGGA WAGGA NSW 2650	58	53	52	42	48	-	-	CO1
216498	14 PETER ST, WAGGA WAGGA NSW 2650	58	53	52	42	52	-	-	CO1
216520	7 FOX ST, WAGGA WAGGA NSW 2650	58	53	52	42	44	-	-	CO1
216540	14 BEST ST, WAGGA WAGGA NSW 2650	58	53	52	42	43	-	-	CO1
216547	13 BEST ST, WAGGA WAGGA NSW 2650	58	53	52	42	43	-	-	CO1
216561	20 PETER ST, WAGGA WAGGA NSW 2650	58	53	52	42	53	-	CO1	CO1
216585	16 BEST ST, WAGGA WAGGA NSW 2650	58	53	52	42	43	-	-	CO1
216603	17 BEST ST, WAGGA WAGGA NSW 2650	58	53	52	42	44	-	-	CO1
216626	22 PETER ST, WAGGA WAGGA NSW 2650	58	53	52	42	46	-	-	CO1
216642	12 FOX ST, WAGGA WAGGA NSW 2650	58	53	52	42	44	-	-	CO1
216643	18 BEST ST, WAGGA WAGGA NSW 2650	58	53	52	42	43	-	-	CO1
216668	19 BEST ST, WAGGA WAGGA NSW 2650	58	53	52	42	45	-	-	CO1
216678	24 PETER ST, WAGGA WAGGA NSW 2650	58	53	52	42	47	-	-	CO1
216700	20 BEST ST, WAGGA WAGGA NSW 2650	58	53	52	42	44	-	-	CO1
216726	21 BEST ST, WAGGA WAGGA NSW 2650	58	53	52	42	46	-	-	CO1
216729	26 PETER ST, WAGGA WAGGA NSW 2650	58	53	52	42	44	-	-	CO1
216775	28 PETER ST, WAGGA WAGGA NSW 2650	58	53	52	42	44	-	-	CO1
216781	24 BEST ST, WAGGA WAGGA NSW 2650	58	53	52	42	44	-	-	CO1
216798	23 BEST ST, WAGGA WAGGA NSW 2650	58	53	52	42	43	-	-	CO1
216846	26 BEST ST, WAGGA WAGGA NSW 2650	58	53	52	42	43	-	-	CO1
216848	30 PETER ST, WAGGA WAGGA NSW 2650	58	53	52	42	43	-	-	CO1
216926	28 BEST ST, WAGGA WAGGA NSW 2650	58	53	52	42	43	-	-	CO1
216985	30 BEST ST, WAGGA WAGGA NSW 2650	58	53	52	42	43	-	-	CO1
217038	32 BEST ST, WAGGA WAGGA NSW 2650	58	53	52	42	43	-	-	CO1
217063	27 FOX ST, WAGGA WAGGA NSW 2650	58	53	52	42	44	-	-	CO1
217101	34 BEST ST, WAGGA WAGGA NSW 2650	58	53	52	42	43	-	-	CO1
217306	42 BEST ST, WAGGA WAGGA NSW 2650	58	53	52	42	44	-	-	CO1
217759	56 FOX ST, WAGGA WAGGA NSW 2650	58	53	52	42	43	-	-	CO1
1108649	24-26 BROOKONG AV, WAGGA WAGGA NSW 265	58	53	52	42	45	-	-	CO1
1108990	8 PETER ST, WAGGA WAGGA NSW 2650	58	53	52	42	46	-	-	CO1
1109034	2/56 COLLINS ST, TURVEY PARK NSW 2650	58	53	52	42	45	-	-	CO1
1109074	12 STATION PL, WAGGA WAGGA NSW 2650	70	70	-	-	74	CO1	-	-
1109117	32-34 FLINDERS ST, TURVEY PARK NSW 2650	58	53	52	42	43	-	-	CO1

DISCLAIMER: Address data within this document is based on external sources.
SLR Consulting Pty Ltd makes no warranty regarding the data's
accuracy or reliability for any purpose.

W.021 - Contamination Sampling (SAQP)

SLR ID	ADDRESS	NML Daytime	NML Daytime OOH	NML Evening	NML Night-time	Predicted Level LAeq(15min)	Additional Mitigation Daytime OOH	Additional Mitigation Evening *(>2 consecutive rest periods)	Additional Mitigation Night *(>2 consecutive sleep periods)
213683	63 COLLINS ST, TURVEY PARK NSW 2650	58	53	52	42	55	CO1	-	-
213758	61 COLLINS ST, TURVEY PARK NSW 2650	58	53	52	42	55	CO1	-	-
213800	60 COLLINS ST, TURVEY PARK NSW 2650	58	53	52	42	55	CO1	-	-
213821	59 COLLINS ST, TURVEY PARK NSW 2650	58	53	52	42	56	CO1	-	-
213831	51-53 MACLEAY ST, TURVEY PARK NSW 2650	58	53	52	42	54	CO1	-	-
213885	57 COLLINS ST, TURVEY PARK NSW 2650	58	53	52	42	56	CO1	-	-
213918	49 MACLEAY ST, TURVEY PARK NSW 2650	58	53	52	42	54	CO1	-	-
213956	58 COLLINS ST, TURVEY PARK NSW 2650	58	53	52	42	56	CO1	-	-
213968	55 COLLINS ST, TURVEY PARK NSW 2650	58	53	52	42	56	CO1	-	-
213970	32 MACLEAY ST, TURVEY PARK NSW 2650	58	53	52	42	54	CO1	-	-
213994	47 MACLEAY ST, TURVEY PARK NSW 2650	58	53	52	42	54	CO1	-	-
214018	1/56 COLLINS ST, TURVEY PARK NSW 2650	58	53	52	42	56	CO1	-	-
214029	30 MACLEAY ST, TURVEY PARK NSW 2650	58	53	52	42	55	CO1	-	-
214035	53 COLLINS ST, TURVEY PARK NSW 2650	58	53	52	42	57	CO1	-	-
214092	54 COLLINS ST, TURVEY PARK NSW 2650	58	53	52	42	57	CO1	-	-
214102	51 COLLINS ST, TURVEY PARK NSW 2650	58	53	52	42	58	CO1	-	-
214111	28 MACLEAY ST, TURVEY PARK NSW 2650	58	53	52	42	55	CO1	-	-
214156	43 MACLEAY ST, TURVEY PARK NSW 2650	58	53	52	42	56	CO1	-	-
214172	49 COLLINS ST, TURVEY PARK NSW 2650	58	53	52	42	58	CO1	-	-
214173	52 COLLINS ST, TURVEY PARK NSW 2650	58	53	52	42	56	CO1	-	-
214176	26 MACLEAY ST, TURVEY PARK NSW 2650	58	53	52	42	55	CO1	-	-
214254	50 COLLINS ST, TURVEY PARK NSW 2650	58	53	52	42	58	CO1	-	-
214255	47 COLLINS ST, TURVEY PARK NSW 2650	58	53	52	42	59	CO1	-	-
214258	41 MACLEAY ST, TURVEY PARK NSW 2650	58	53	52	42	57	CO1	-	-
214264	24 MACLEAY ST, TURVEY PARK NSW 2650	58	53	52	42	56	CO1	-	-
214320	39 MACLEAY ST, TURVEY PARK NSW 2650	58	53	52	42	57	CO1	-	-
214324	48 COLLINS ST, TURVEY PARK NSW 2650	58	53	52	42	60	CO1	-	-
214329	45 COLLINS ST, TURVEY PARK NSW 2650	58	53	52	42	59	CO1	-	-
214338	22 MACLEAY ST, TURVEY PARK NSW 2650	58	53	52	42	56	CO1	-	-
214399	43 COLLINS ST, TURVEY PARK NSW 2650	58	53	52	42	61	CO1	-	-
214407	37 MACLEAY ST, TURVEY PARK NSW 2650	58	53	52	42	58	CO1	-	-
214410	20 MACLEAY ST, TURVEY PARK NSW 2650	58	53	52	42	57	CO1	-	-
214417	44 COLLINS ST, TURVEY PARK NSW 2650	58	53	52	42	60	CO1	-	-
214459	41 COLLINS ST, TURVEY PARK NSW 2650	58	53	52	42	62	CO1	-	-
214482	18 MACLEAY ST, TURVEY PARK NSW 2650	58	53	52	42	58	CO1	-	-
214487	35 MACLEAY ST, TURVEY PARK NSW 2650	58	53	52	42	59	CO1	-	-
214512	42 COLLINS ST, TURVEY PARK NSW 2650	58	53	52	42	61	CO1	-	-
214515	35 FLINDERS ST, TURVEY PARK NSW 2650	58	53	52	42	54	CO1	-	-
214549	16 MACLEAY ST, TURVEY PARK NSW 2650	58	53	52	42	59	CO1	-	-
214551	39 COLLINS ST, TURVEY PARK NSW 2650	58	53	52	42	63	CO1	-	-
214557	33 MACLEAY ST, TURVEY PARK NSW 2650	58	53	52	42	60	CO1	-	-
214567	40 COLLINS ST, TURVEY PARK NSW 2650	58	53	52	42	61	CO1	-	-
214604	33 FLINDERS ST, TURVEY PARK NSW 2650	58	53	52	42	54	CO1	-	-
214612	14 MACLEAY ST, TURVEY PARK NSW 2650	58	53	52	42	59	CO1	-	-
214617	37 COLLINS ST, TURVEY PARK NSW 2650	58	53	52	42	63	CO1	-	-
214631	31 MACLEAY ST, TURVEY PARK NSW 2650	58	53	52	42	60	CO1	-	-
214634	38 COLLINS ST, TURVEY PARK NSW 2650	58	53	52	42	62	CO1	-	-
214678	31 FLINDERS ST, TURVEY PARK NSW 2650	58	53	52	42	55	CO1	-	-
214688	12 MACLEAY ST, TURVEY PARK NSW 2650	58	53	52	42	61	CO1	-	-
214689	35 COLLINS ST, TURVEY PARK NSW 2650	58	53	52	42	64	CO1	-	-
214714	30 FLINDERS ST, TURVEY PARK NSW 2650	58	53	52	42	54	CO1	-	-
214720	29 MACLEAY ST, TURVEY PARK NSW 2650	58	53	52	42	61	CO1	-	-
1111588	36 COLLINS ST, TURVEY PARK NSW 2650	58	53	52	42	65	CO1	-	-
214728	2 RICHARD ST, TURVEY PARK NSW 2650	58	53	52	42	54	CO1	-	-
214747	10 MACLEAY ST, TURVEY PARK NSW 2650	58	53	52	42	62	CO1	-	-
214748	29 FLINDERS ST, TURVEY PARK NSW 2650	58	53	52	42	56	CO1	-	-
214754	31 COLLINS ST, TURVEY PARK NSW 2650	58	53	52	42	66	CO1	-	-
214789	58 RAILWAY ST, TURVEY PARK NSW 2650	58	53	52	42	54	CO1	-	-
214791	33 COLLINS ST, TURVEY PARK NSW 2650	58	53	52	42	67	CO1	-	-
214793	8 MACLEAY ST, TURVEY PARK NSW 2650	58	53	52	42	63	CO1	-	-
214794	27 MACLEAY ST, TURVEY PARK NSW 2650	58	53	52	42	62	CO1	-	-
214826	27 FLINDERS ST, TURVEY PARK NSW 2650	58	53	52	42	61	CO1	-	-
214829	32 COLLINS ST, TURVEY PARK NSW 2650	58	53	52	42	66	CO1	-	-
214831	62 RAILWAY ST, TURVEY PARK NSW 2650	58	53	52	42	56	CO1	-	-
214850	29 COLLINS ST, TURVEY PARK NSW 2650	58	53	52	42	67	CO1	-	-
214853	26 FLINDERS ST, TURVEY PARK NSW 2650	58	53	52	42	55	CO1	-	-
214865	6 MACLEAY ST, TURVEY PARK NSW 2650	58	53	52	42	64	CO1	-	-
214873	66 RAILWAY ST, TURVEY PARK NSW 2650	58	53	52	42	58	CO1	-	-
214874	68 RAILWAY ST, TURVEY PARK NSW 2650	58	53	52	42	59	CO1	-	-
214880	27 COLLINS ST, TURVEY PARK NSW 2650	58	53	52	42	68	CO1	-	-
214901	25 MACLEAY ST, TURVEY PARK NSW 2650	58	53	52	42	65	CO1	-	-
214904	5 EDMONDSON ST, TURVEY PARK NSW 2650	58	53	52	42	54	CO1	-	-
214911	72 RAILWAY ST, TURVEY PARK NSW 2650	58	53	52	42	60	CO1	-	-
214915	23 FLINDERS ST, TURVEY PARK NSW 2650	58	53	52	42	64	CO1	-	-
214920	30 COLLINS ST, TURVEY PARK NSW 2650	58	53	52	42	68	CO1	-	-
214921	1 KINDRA LANE, TURVEY PARK NSW 2650	58	53	52	42	60	CO1	-	-
214926	4 MACLEAY ST, TURVEY PARK NSW 2650	58	53	52	42	65	CO1	-	-
214934	25 COLLINS ST, TURVEY PARK NSW 2650	58	53	52	42	68	CO1	-	-
214939	23 MACLEAY ST, TURVEY PARK NSW 2650	58	53	52	42	61	CO1	-	-
214959	3 EDMONDSON ST, TURVEY PARK NSW 2650	58	53	52	42	57	CO1	-	-
214961	74 RAILWAY ST, TURVEY PARK NSW 2650	58	53	52	42	68	CO1	-	-
214975	21 FLINDERS ST, TURVEY PARK NSW 2650	58	53	52	42	64	CO1	-	-
214981	23 MACLEAY ST, TURVEY PARK NSW 2650	58	53	52	42	65	CO1	-	-
214984	23 COLLINS ST, TURVEY PARK NSW 2650	58	53	52	42	70	CO1, CO2	-	-
214990	2 MACLEAY ST, TURVEY PARK NSW 2650	58	53	52	42	66	CO1	-	-
215001	76 RAILWAY ST, TURVEY PARK NSW 2650	58	53	52	42	70	CO1, CO2	-	-
215023	1 EDMONDSON ST, TURVEY PARK NSW 2650	58	53	52	42	58	CO1	-	-
215032	3/21 COLLINS ST, TURVEY PARK NSW 2650	58	53	52	42	74	CO1, CO2	-	-
1111752	1 KILDARE ST, TURVEY PARK NSW 2650	58	53	52	42	63	CO1	-	-
1111758	1 KILDARE ST, TURVEY PARK NSW 2650	58	53	52	42	62	CO1	-	-
1111748	1 KILDARE ST, TURVEY PARK NSW 2650	58	53	52	42	61	CO1	-	-
215072	82 RAILWAY ST, TURVEY PARK NSW 2650	58	53	52	42	75	CO1, CO2	-	-
215077	80 RAILWAY ST, TURVEY PARK NSW 2650	58	53	52	42	76	CO1, CO2	-	-
215078	84 RAILWAY ST, TURVEY PARK NSW 2650	58	53	52	42	74	CO1, CO2	-	-
215108	86 RAILWAY ST, TURVEY PARK NSW 2650	58	53	52	42	74	CO1, CO2	-	-
215126	88 RAILWAY ST, TURVEY PARK NSW 2650	58	53	52	42	77	CO1, CO2	-	-
215132	90 RAILWAY ST, TURVEY PARK NSW 2650	58	53	52	42	76	CO1, CO2	-	-
215151	94 RAILWAY ST, TURVEY PARK NSW 2650	58	53	52	42	75	CO1, CO2	-	-
215160	92 RAILWAY ST, TURVEY PARK NSW 2650	58	53	52	42	75	CO1, CO2	-	-
215161	96 RAILWAY ST, TURVEY PARK NSW 2650	58	53	52	42	73	CO1, CO2	-	-
215163	1 ERIN ST, TURVEY PARK NSW 2650	58	53	52	42	73	CO1, CO2	-	-
215180	3 ERIN ST, TURVEY PARK NSW 2650	58	53	52	42	74	CO1, CO2	-	-
215190	5 ERIN ST, TURVEY PARK NSW 2650	58	53	52	42	69	CO1, CO2	-	-
215201	7 ERIN ST, TURVEY PARK NSW 2650	58	53	52	42	70	CO1, CO2	-	-
215216	9 ERIN ST, TURVEY PARK NSW 2650	58	53	52	42	68	CO1	-	-
215219	11 ERIN ST, TURVEY PARK NSW 2650	58	53	52	42	67	CO1	-	-
215420	19 STATION PL, WAGGA WAGGA NSW 2650	70	70	-	-	76	CO1	-	-
215431	19 STATION PL, WAGGA WAGGA NSW 2650	70	70	-	-	73	CO1	-	-
215551	14 STATION PL, WAGGA WAGGA NSW 2650	58	53	52	42	70	CO1, CO2	-	-
215575	18 STATION PL, WAGGA WAGGA NSW 2650	70	70	-	-	73	CO1	-	-
215689	6 STATION PL, WAGGA WAGGA NSW 2650	45	45	-	-	59	CO1	-	-
215708	2 DONNELLY AV, WAGGA WAGGA NSW 2650	58	53	52	42	58	CO1	-	-
215724	4 DONNELLY AV, WAGGA WAGGA NSW 2650	58	53	52	42	60	CO1	-	-
215725	6 DONNELLY AV, WAGGA WAGGA NSW 2650	58	53	52	42	60	CO1	-	-
215731	8 DONNELLY AV, WAGGA WAGGA NSW 2650	58	53	52	42	59	CO1	-	-
215746	12 DONNELLY AV, WAGGA WAGGA NSW 2650	58	53	52	42	58	CO1	-	-
215750	10 DONNELLY AV, WAGGA WAGGA NSW 2650	58	53	52	42	59	CO1	-	-

DISCLAIMER: Address data within this document is based on external sources.
SLR Consulting Pty Ltd makes no warranty regarding the data's accuracy or reliability for any purpose.

W.021 - Contamination Sampling (SAQP)

SLR ID	ADDRESS	NML Daytime	NML Daytime OOH	NML Evening	NML Night-time	Predicted Level LAeq(15min)	Additional Mitigation Daytime OOH	Additional Mitigation Evening *(>2 consecutive rest periods)	Additional Mitigation Night *(>2 consecutive sleep periods)
215760	2-4 STATION PL, WAGGA WAGGA NSW 2650	45	45	-	-	55	CO1	-	-
215799	2 LITTLE BEST ST, WAGGA WAGGA NSW 2650	58	53	52	42	61	CO1	-	-
215846	4 LITTLE BEST ST, WAGGA WAGGA NSW 2650	58	53	52	42	60	CO1	-	-
215874	188 EDWARD ST, WAGGA WAGGA NSW 2650	58	53	52	42	54	CO1	-	-
215892	6 LITTLE BEST ST, WAGGA WAGGA NSW 2650	58	53	52	42	60	CO1	-	-
215925	140 EDWARD ST, WAGGA WAGGA NSW 2650	55	55	-	-	63	CO1	-	-
1111767	140 EDWARD ST, WAGGA WAGGA NSW 2650	55	55	-	-	61	CO1	-	-
215933	8 LITTLE BEST ST, WAGGA WAGGA NSW 2650	58	53	52	42	59	CO1	-	-
216060	156 EDWARD ST, WAGGA WAGGA NSW 2650	58	53	52	42	58	CO1	-	-
216085	158 EDWARD ST, WAGGA WAGGA NSW 2650	58	53	52	42	55	CO1	-	-
216094	160 EDWARD ST, WAGGA WAGGA NSW 2650	58	53	52	42	55	CO1	-	-
216181	2 PETER ST, WAGGA WAGGA NSW 2650	58	53	52	42	55	CO1	-	-
216226	4 PETER ST, WAGGA WAGGA NSW 2650	58	53	52	42	54	CO1	-	-
216284	6 PETER ST, WAGGA WAGGA NSW 2650	58	53	52	42	54	CO1	-	-
216315	8 PETER ST, WAGGA WAGGA NSW 2650	58	53	52	42	54	CO1	-	-
216323	157 EDWARD ST, WAGGA WAGGA NSW 2650	58	53	52	42	55	CO1	-	-
216378	10 PETER ST, WAGGA WAGGA NSW 2650	58	53	52	42	54	CO1	-	-
1108869	ERIN EARTH 1 KILDARE ST, TURVEY PARK NSW	55	55	-	-	59	CO1	-	-
1110631	140 EDWARD ST, WAGGA WAGGA NSW 2650	55	55	-	-	63	CO1	-	-
1110632	140 EDWARD ST, WAGGA WAGGA NSW 2650	55	55	-	-	56	CO1	-	-

DISCLAIMER: Address data within this document is based on external sources.
SLR Consulting Pty Ltd makes no warranty regarding the data's
accuracy or reliability for any purpose.

W.012 - Utility Work

SLR ID	ADDRESS	NML Daytime	NML Daytime OOH	NML Evening	NML Night-time	Predicted Level LAeq(15min)	Additional Mitigation Daytime OOH	Additional Mitigation Evening *(>2 consecutive rest periods)	Additional Mitigation Night *(>2 consecutive sleep periods)
214519	17 EDMONDSON ST, TURVEY PARK NSW 2650	58	53	52	42	54	CO1	-	-
214577	15 EDMONDSON ST, TURVEY PARK NSW 2650	58	53	52	42	54	CO1	-	-
214645	13 EDMONDSON ST, TURVEY PARK NSW 2650	58	53	52	42	55	CO1	-	-
214717	11 EDMONDSON ST, TURVEY PARK NSW 2650	58	53	52	42	56	CO1	-	-
214778	9 EDMONDSON ST, TURVEY PARK NSW 2650	58	53	52	42	56	CO1	-	-
214847	7 EDMONDSON ST, TURVEY PARK NSW 2650	58	53	52	42	57	CO1	-	-
214904	5 EDMONDSON ST, TURVEY PARK NSW 2650	58	53	52	42	59	CO1	-	-
214959	3 EDMONDSON ST, TURVEY PARK NSW 2650	58	53	52	42	60	CO1	-	-
214981	23 MACLEAY ST, TURVEY PARK NSW 2650	58	53	52	42	54	CO1	-	-
215023	1 EDMONDSON ST, TURVEY PARK NSW 2650	58	53	52	42	61	CO1	-	-
1111752	1 KILDARE ST, TURVEY PARK NSW 2650	58	53	52	42	62	CO1	-	-
1111758	1 KILDARE ST, TURVEY PARK NSW 2650	58	53	52	42	59	CO1	-	-
1111748	1 KILDARE ST, TURVEY PARK NSW 2650	58	53	52	42	60	CO1	-	-
215072	82 RAILWAY ST, TURVEY PARK NSW 2650	58	53	52	42	54	CO1	-	-
215078	84 RAILWAY ST, TURVEY PARK NSW 2650	58	53	52	42	54	CO1	-	-
215108	86 RAILWAY ST, TURVEY PARK NSW 2650	58	53	52	42	54	CO1	-	-
215126	88 RAILWAY ST, TURVEY PARK NSW 2650	58	53	52	42	55	CO1	-	-
215132	90 RAILWAY ST, TURVEY PARK NSW 2650	58	53	52	42	56	CO1	-	-
215151	94 RAILWAY ST, TURVEY PARK NSW 2650	58	53	52	42	57	CO1	-	-
215160	92 RAILWAY ST, TURVEY PARK NSW 2650	58	53	52	42	56	CO1	-	-
215161	96 RAILWAY ST, TURVEY PARK NSW 2650	58	53	52	42	59	CO1	-	-
215163	1 ERIN ST, TURVEY PARK NSW 2650	58	53	52	42	60	CO1	-	-
215180	3 ERIN ST, TURVEY PARK NSW 2650	58	53	52	42	58	CO1	-	-
215190	5 ERIN ST, TURVEY PARK NSW 2650	58	53	52	42	61	CO1	-	-
215201	7 ERIN ST, TURVEY PARK NSW 2650	58	53	52	42	61	CO1	-	-
215216	9 ERIN ST, TURVEY PARK NSW 2650	58	53	52	42	67	CO1	-	-
215219	11 ERIN ST, TURVEY PARK NSW 2650	58	53	52	42	70	CO1, CO2	-	-
215551	14 STATION PL, WAGGA WAGGA NSW 2650	58	53	52	42	54	CO1	-	-
215689	6 STATION PL, WAGGA WAGGA NSW 2650	45	45	-	-	50	CO1	-	-
215708	2 DONNELLY AV, WAGGA WAGGA NSW 2650	58	53	52	42	70	CO1, CO2	-	-
215724	4 DONNELLY AV, WAGGA WAGGA NSW 2650	58	53	52	42	66	CO1	-	-
215725	6 DONNELLY AV, WAGGA WAGGA NSW 2650	58	53	52	42	63	CO1	-	-
215731	8 DONNELLY AV, WAGGA WAGGA NSW 2650	58	53	52	42	62	CO1	-	-
215746	12 DONNELLY AV, WAGGA WAGGA NSW 2650	58	53	52	42	60	CO1	-	-
215750	10 DONNELLY AV, WAGGA WAGGA NSW 2650	58	53	52	42	60	CO1	-	-
215760	2-4 STATION PL, WAGGA WAGGA NSW 2650	45	45	-	-	52	CO1	-	-
215799	2 LITTLE BEST ST, WAGGA WAGGA NSW 2650	58	53	52	42	75	CO1, CO2	-	-
215846	4 LITTLE BEST ST, WAGGA WAGGA NSW 2650	58	53	52	42	74	CO1, CO2	-	-
215892	6 LITTLE BEST ST, WAGGA WAGGA NSW 2650	58	53	52	42	72	CO1, CO2	-	-
215925	140 EDWARD ST, WAGGA WAGGA NSW 2650	55	55	-	-	63	CO1	-	-
215933	8 LITTLE BEST ST, WAGGA WAGGA NSW 2650	58	53	52	42	70	CO1, CO2	-	-
216060	156 EDWARD ST, WAGGA WAGGA NSW 2650	58	53	52	42	67	CO1	-	-
216085	158 EDWARD ST, WAGGA WAGGA NSW 2650	58	53	52	42	62	CO1	-	-
216094	160 EDWARD ST, WAGGA WAGGA NSW 2650	58	53	52	42	57	CO1	-	-
216245	131A EDWARD ST, WAGGA WAGGA NSW 2650	58	53	52	42	60	CO1	-	-
216281	133 EDWARD ST, WAGGA WAGGA NSW 2650	58	53	52	42	60	CO1	-	-
216298	153 EDWARD ST, WAGGA WAGGA NSW 2650	58	53	52	42	59	CO1	-	-
216323	157 EDWARD ST, WAGGA WAGGA NSW 2650	58	53	52	42	60	CO1	-	-
216346	131A EDWARD ST, WAGGA WAGGA NSW 2650	58	53	52	42	58	CO1	-	-
216401	WOMBOY 5/165 EDWARD ST, WAGGA WAGGA NS	58	53	52	42	56	CO1	-	-
216404	8 BEST ST, WAGGA WAGGA NSW 2650	58	53	52	42	59	CO1	-	-
216433	9 BEST ST, WAGGA WAGGA NSW 2650	58	53	52	42	55	CO1	-	-
216485	12 BEST ST, WAGGA WAGGA NSW 2650	58	53	52	42	54	CO1	-	-
216487	11A BEST ST, WAGGA WAGGA NSW 2650	58	53	52	42	56	CO1	-	-
216540	14 BEST ST, WAGGA WAGGA NSW 2650	58	53	52	42	54	CO1	-	-
216547	13 BEST ST, WAGGA WAGGA NSW 2650	58	53	52	42	56	CO1	-	-
216585	16 BEST ST, WAGGA WAGGA NSW 2650	58	53	52	42	55	CO1	-	-
216603	17 BEST ST, WAGGA WAGGA NSW 2650	58	53	52	42	54	CO1	-	-
216643	18 BEST ST, WAGGA WAGGA NSW 2650	58	53	52	42	54	CO1	-	-
1108869	ERIN EARTH 1 KILDARE ST, TURVEY PARK NSW	55	55	-	-	59	CO1	-	-
1110631	140 EDWARD ST, WAGGA WAGGA NSW 2650	55	55	-	-	80	CO1, CO2	-	-
1110632	140 EDWARD ST, WAGGA WAGGA NSW 2650	55	55	-	-	66	CO1	-	-

DISCLAIMER: Address data within this document is based on external sources.
SLR Consulting Pty Ltd makes no warranty regarding the data's
accuracy or reliability for any purpose.

W.013 - Earthwork

SLR ID	ADDRESS	NML Daytime	NML Daytime OOH	NML Evening	NML Night-time	Predicted Level LAeq(15min)	Additional Mitigation Daytime OOH	Additional Mitigation Evening *(>2 consecutive rest periods)	Additional Mitigation Night *(>2 consecutive sleep periods)
213489	Wagga Wagga High School	55	55	-	-	57	CO1	-	-
213550	48 COLEMAN ST, TURVEY PARK NSW 2650	58	53	52	42	54	CO1	-	-
213613	WAGGA WAGGA HIGH SCHOOL 36 COLEMAN ST	55	55	-	-	57	CO1	-	-
213627	46 COLEMAN ST, TURVEY PARK NSW 2650	58	53	52	42	55	CO1	-	-
213735	42 COLEMAN ST, TURVEY PARK NSW 2650	58	53	52	42	57	CO1	-	-
213746	48 COLEMAN ST, TURVEY PARK NSW 2650	58	53	52	42	57	CO1	-	-
213768	44 COLEMAN ST, TURVEY PARK NSW 2650	58	53	52	42	57	CO1	-	-
213884	34 MACLEAY ST, TURVEY PARK NSW 2650	58	53	52	42	56	CO1	-	-
213930	33 EDMONDSON ST, TURVEY PARK NSW 2650	58	53	52	42	59	CO1	-	-
213970	32 MACLEAY ST, TURVEY PARK NSW 2650	58	53	52	42	57	CO1	-	-
214007	31 EDMONDSON ST, TURVEY PARK NSW 2650	58	53	52	42	60	CO1	-	-
214029	30 MACLEAY ST, TURVEY PARK NSW 2650	58	53	52	42	56	CO1	-	-
214062	45 MACLEAY ST, TURVEY PARK NSW 2650	58	53	52	42	54	CO1	-	-
214075	29 EDMONDSON ST, TURVEY PARK NSW 2650	58	53	52	42	61	CO1	-	-
214154	27 EDMONDSON ST, TURVEY PARK NSW 2650	58	53	52	42	62	CO1	-	-
214173	52 COLLINS ST, TURVEY PARK NSW 2650	58	53	52	42	54	CO1	-	-
214233	25 EDMONDSON ST, TURVEY PARK NSW 2650	58	53	52	42	63	CO1	-	-
214258	41 MACLEAY ST, TURVEY PARK NSW 2650	58	53	52	42	54	CO1	-	-
214264	24 MACLEAY ST, TURVEY PARK NSW 2650	58	53	52	42	56	CO1	-	-
214307	23 EDMONDSON ST, TURVEY PARK NSW 2650	58	53	52	42	62	CO1	-	-
214320	39 MACLEAY ST, TURVEY PARK NSW 2650	58	53	52	42	55	CO1	-	-
214324	48 COLLINS ST, TURVEY PARK NSW 2650	58	53	52	42	54	CO1	-	-
214338	22 MACLEAY ST, TURVEY PARK NSW 2650	58	53	52	42	56	CO1	-	-
214373	21 EDMONDSON ST, TURVEY PARK NSW 2650	58	53	52	42	64	CO1	-	-
214407	37 MACLEAY ST, TURVEY PARK NSW 2650	58	53	52	42	55	CO1	-	-
214443	19 EDMONDSON ST, TURVEY PARK NSW 2650	58	53	52	42	64	CO1	-	-
214487	35 MACLEAY ST, TURVEY PARK NSW 2650	58	53	52	42	55	CO1	-	-
214519	17 EDMONDSON ST, TURVEY PARK NSW 2650	58	53	52	42	65	CO1	-	-
214549	16 MACLEAY ST, TURVEY PARK NSW 2650	58	53	52	42	55	CO1	-	-
214557	33 MACLEAY ST, TURVEY PARK NSW 2650	58	53	52	42	55	CO1	-	-
214577	15 EDMONDSON ST, TURVEY PARK NSW 2650	58	53	52	42	66	CO1	-	-
214608	ERIN EARTH 1 KILDARE ST, TURVEY PARK NSW	55	55	-	-	59	CO1	-	-
214612	14 MACLEAY ST, TURVEY PARK NSW 2650	58	53	52	42	55	CO1	-	-
214631	31 MACLEAY ST, TURVEY PARK NSW 2650	58	53	52	42	55	CO1	-	-
214634	38 COLLINS ST, TURVEY PARK NSW 2650	58	53	52	42	54	CO1	-	-
214645	13 EDMONDSON ST, TURVEY PARK NSW 2650	58	53	52	42	67	CO1	-	-
214688	12 MACLEAY ST, TURVEY PARK NSW 2650	58	53	52	42	55	CO1	-	-
214717	11 EDMONDSON ST, TURVEY PARK NSW 2650	58	53	52	42	69	CO1, CO2	-	-
214720	29 MACLEAY ST, TURVEY PARK NSW 2650	58	53	52	42	57	CO1	-	-
214727	3/36 COLLINS ST, TURVEY PARK NSW 2650	58	53	52	42	54	CO1	-	-
1111585	5/36 COLLINS ST, TURVEY PARK NSW 2650	58	53	52	42	54	CO1	-	-
1111587	6/36 COLLINS ST, TURVEY PARK NSW 2650	58	53	52	42	54	CO1	-	-
214747	10 MACLEAY ST, TURVEY PARK NSW 2650	58	53	52	42	55	CO1	-	-
214778	9 EDMONDSON ST, TURVEY PARK NSW 2650	58	53	52	42	70	CO1, CO2	-	-
214793	8 MACLEAY ST, TURVEY PARK NSW 2650	58	53	52	42	54	CO1	-	-
214794	27 MACLEAY ST, TURVEY PARK NSW 2650	58	53	52	42	61	CO1	-	-
214829	32 COLLINS ST, TURVEY PARK NSW 2650	58	53	52	42	56	CO1	-	-
214847	7 EDMONDSON ST, TURVEY PARK NSW 2650	58	53	52	42	73	CO1, CO2	-	-
214865	6 MACLEAY ST, TURVEY PARK NSW 2650	58	53	52	42	58	CO1	-	-
214880	27 COLLINS ST, TURVEY PARK NSW 2650	58	53	52	42	56	CO1	-	-
214901	25 MACLEAY ST, TURVEY PARK NSW 2650	58	53	52	42	66	CO1	-	-
214904	5 EDMONDSON ST, TURVEY PARK NSW 2650	58	53	52	42	76	CO1, CO2	-	-
214920	30 COLLINS ST, TURVEY PARK NSW 2650	58	53	52	42	58	CO1	-	-
214921	1 KINDRA LANE, TURVEY PARK NSW 2650	58	53	52	42	58	CO1	-	-
214926	4 MACLEAY ST, TURVEY PARK NSW 2650	58	53	52	42	62	CO1	-	-
214934	25 COLLINS ST, TURVEY PARK NSW 2650	58	53	52	42	58	CO1	-	-
214939	23 MACLEAY ST, TURVEY PARK NSW 2650	58	53	52	42	62	CO1	-	-
214959	3 EDMONDSON ST, TURVEY PARK NSW 2650	58	53	52	42	80	CO1, CO2	-	-
214961	74 RAILWAY ST, TURVEY PARK NSW 2650	58	53	52	42	55	CO1	-	-
214975	21 FLINDERS ST, TURVEY PARK NSW 2650	58	53	52	42	55	CO1	-	-
214981	23 MACLEAY ST, TURVEY PARK NSW 2650	58	53	52	42	64	CO1	-	-
214984	23 COLLINS ST, TURVEY PARK NSW 2650	58	53	52	42	58	CO1	-	-
214990	2 MACLEAY ST, TURVEY PARK NSW 2650	58	53	52	42	73	CO1, CO2	-	-
215001	76 RAILWAY ST, TURVEY PARK NSW 2650	58	53	52	42	55	CO1	-	-
215023	1 EDMONDSON ST, TURVEY PARK NSW 2650	58	53	52	42	85	CO1, CO2	-	-
215032	3/21 COLLINS ST, TURVEY PARK NSW 2650	58	53	52	42	56	CO1	-	-
1111752	1 KILDARE ST, TURVEY PARK NSW 2650	58	53	52	42	72	CO1, CO2	-	-
1111758	1 KILDARE ST, TURVEY PARK NSW 2650	58	53	52	42	72	CO1, CO2	-	-
1111748	1 KILDARE ST, TURVEY PARK NSW 2650	58	53	52	42	67	CO1	-	-
215072	82 RAILWAY ST, TURVEY PARK NSW 2650	58	53	52	42	61	CO1	-	-
215077	80 RAILWAY ST, TURVEY PARK NSW 2650	58	53	52	42	58	CO1	-	-
215078	84 RAILWAY ST, TURVEY PARK NSW 2650	58	53	52	42	61	CO1	-	-
215108	86 RAILWAY ST, TURVEY PARK NSW 2650	58	53	52	42	61	CO1	-	-
215126	88 RAILWAY ST, TURVEY PARK NSW 2650	58	53	52	42	62	CO1	-	-
215132	90 RAILWAY ST, TURVEY PARK NSW 2650	58	53	52	42	63	CO1	-	-
215151	94 RAILWAY ST, TURVEY PARK NSW 2650	58	53	52	42	64	CO1	-	-
215160	92 RAILWAY ST, TURVEY PARK NSW 2650	58	53	52	42	64	CO1	-	-
215161	96 RAILWAY ST, TURVEY PARK NSW 2650	58	53	52	42	67	CO1	-	-
215163	1 ERIN ST, TURVEY PARK NSW 2650	58	53	52	42	70	CO1, CO2	-	-
215180	3 ERIN ST, TURVEY PARK NSW 2650	58	53	52	42	71	CO1, CO2	-	-
215190	5 ERIN ST, TURVEY PARK NSW 2650	58	53	52	42	73	CO1, CO2	-	-
215201	7 ERIN ST, TURVEY PARK NSW 2650	58	53	52	42	75	CO1, CO2	-	-
215216	9 ERIN ST, TURVEY PARK NSW 2650	58	53	52	42	80	CO1, CO2	-	-
215219	11 ERIN ST, TURVEY PARK NSW 2650	58	53	52	42	86	CO1, CO2	-	-
215365	4 KILDARE ST, TURVEY PARK NSW 2650	58	53	52	42	56	CO1	-	-
215412	2 KILDARE ST, TURVEY PARK NSW 2650	58	53	52	42	54	CO1	-	-
215504	ERIN EARTH 1 KILDARE ST, TURVEY PARK NSW	55	55	-	-	61	CO1	-	-
215551	14 STATION PL, WAGGA WAGGA NSW 2650	58	53	52	42	61	CO1	-	-
215689	6 STATION PL, WAGGA WAGGA NSW 2650	45	45	-	-	61	CO1, CO2	-	-
215708	2 DONNELLY AV, WAGGA WAGGA NSW 2650	58	53	52	42	78	CO1, CO2	-	-
215724	4 DONNELLY AV, WAGGA WAGGA NSW 2650	58	53	52	42	74	CO1, CO2	-	-
215725	6 DONNELLY AV, WAGGA WAGGA NSW 2650	58	53	52	42	70	CO1, CO2	-	-
215731	8 DONNELLY AV, WAGGA WAGGA NSW 2650	58	53	52	42	68	CO1	-	-
215746	12 DONNELLY AV, WAGGA WAGGA NSW 2650	58	53	52	42	66	CO1	-	-
215749	22 BROOKONG AV, WAGGA WAGGA NSW 2650	58	53	52	42	55	CO1	-	-
215750	10 DONNELLY AV, WAGGA WAGGA NSW 2650	58	53	52	42	67	CO1	-	-
215760	2-4 STATION PL, WAGGA WAGGA NSW 2650	45	45	-	-	61	CO1, CO2	-	-
215799	2 LITTLE BEST ST, WAGGA WAGGA NSW 2650	58	53	52	42	81	CO1, CO2	-	-
215835	1 FOX ST, WAGGA WAGGA NSW 2650	58	53	52	42	64	CO1	-	-
215846	4 LITTLE BEST ST, WAGGA WAGGA NSW 2650	58	53	52	42	83	CO1, CO2	-	-
215874	188 EDWARD ST, WAGGA WAGGA NSW 2650	58	53	52	42	58	CO1	-	-
215892	6 LITTLE BEST ST, WAGGA WAGGA NSW 2650	58	53	52	42	82	CO1, CO2	-	-
215908	3 FOX ST, WAGGA WAGGA NSW 2650	58	53	52	42	69	CO1, CO2	-	-
215925	140 EDWARD ST, WAGGA WAGGA NSW 2650	55	55	-	-	71	CO1, CO2	-	-
1111767	140 EDWARD ST, WAGGA WAGGA NSW 2650	55	55	-	-	67	CO1	-	-
215933	8 LITTLE BEST ST, WAGGA WAGGA NSW 2650	58	53	52	42	80	CO1, CO2	-	-
215956	188 EDWARD ST, WAGGA WAGGA NSW 2650	58	53	52	42	58	CO1	-	-
215984	5 FOX ST, WAGGA WAGGA NSW 2650	58	53	52	42	67	CO1	-	-
216060	156 EDWARD ST, WAGGA WAGGA NSW 2650	58	53	52	42	84	CO1, CO2	-	-
216085	158 EDWARD ST, WAGGA WAGGA NSW 2650	58	53	52	42	77	CO1, CO2	-	-
216094	160 EDWARD ST, WAGGA WAGGA NSW 2650	58	53	52	42	73	CO1, CO2	-	-
216099	162 EDWARD ST, WAGGA WAGGA NSW 2650	58	53	52	42	62	CO1	-	-
216103	164 EDWARD ST, WAGGA WAGGA NSW 2650	58	53	52	42	69	CO1, CO2	-	-
216107	168 EDWARD ST, WAGGA WAGGA NSW 2650	58	53	52	42	66	CO1	-	-
216117	166 EDWARD ST, WAGGA WAGGA NSW 2650	58	53	52	42	59	CO1	-	-
216128	170 EDWARD ST, WAGGA WAGGA NSW 2650	58	53	52	42	61	CO1	-	-

DISCLAIMER: Address data within this document is based on external sources.
SLR Consulting Pty Ltd makes no warranty regarding the data's accuracy or reliability for any purpose.

W.013 - Earthwork

SLR ID	ADDRESS	NML Daytime	NML Daytime OOH	NML Evening	NML Night-time	Predicted Level LAeq(15min)	Additional Mitigation Daytime OOH	Additional Mitigation Evening *(>2 consecutive rest periods)	Additional Mitigation Night *(>2 consecutive sleep periods)
216158	188 EDWARD ST, WAGGA WAGGA NSW 2650	55	55	55	-	60	CO1	-	-
216181	2 PETER ST, WAGGA WAGGA NSW 2650	58	53	52	42	66	CO1	-	-
216186	127 EDWARD ST, WAGGA WAGGA NSW 2650	60	60	60	45	64	CO1	-	-
216226	4 PETER ST, WAGGA WAGGA NSW 2650	58	53	52	42	66	CO1	-	-
216245	131A EDWARD ST, WAGGA WAGGA NSW 2650	58	53	52	42	69	CO1, CO2	-	-
216263	135 EDWARD ST, WAGGA WAGGA NSW 2650	70	70	-	-	73	CO1	-	-
216281	133 EDWARD ST, WAGGA WAGGA NSW 2650	58	53	52	42	70	CO1, CO2	-	-
216284	6 PETER ST, WAGGA WAGGA NSW 2650	58	53	52	42	60	CO1	-	-
216298	153 EDWARD ST, WAGGA WAGGA NSW 2650	58	53	52	42	73	CO1, CO2	-	-
216315	8 PETER ST, WAGGA WAGGA NSW 2650	58	53	52	42	55	CO1	-	-
216323	157 EDWARD ST, WAGGA WAGGA NSW 2650	58	53	52	42	71	CO1, CO2	-	-
216333	161 EDWARD ST, WAGGA WAGGA NSW 2650	58	53	52	42	69	CO1, CO2	-	-
216346	131A EDWARD ST, WAGGA WAGGA NSW 2650	58	53	52	42	65	CO1	-	-
216360	163 EDWARD ST, WAGGA WAGGA NSW 2650	58	53	52	42	67	CO1	-	-
216391	1/173 EDWARD ST, WAGGA WAGGA NSW 2650	58	53	52	42	65	CO1	-	-
216401	WOMBOY 5/165 EDWARD ST, WAGGA WAGGA N	58	53	52	42	66	CO1	-	-
216404	8 BEST ST, WAGGA WAGGA NSW 2650	58	53	52	42	70	CO1, CO2	-	-
216433	9 BEST ST, WAGGA WAGGA NSW 2650	58	53	52	42	67	CO1	-	-
216434	177 EDWARD ST, WAGGA WAGGA NSW 2650	58	53	52	42	60	CO1	-	-
216448	175 EDWARD ST, WAGGA WAGGA NSW 2650	58	53	52	42	62	CO1	-	-
216464	179 EDWARD ST, WAGGA WAGGA NSW 2650	58	53	52	42	59	CO1	-	-
216471	181 EDWARD ST, WAGGA WAGGA NSW 2650	58	53	52	42	56	CO1	-	-
216472	173 EDWARD ST, WAGGA WAGGA NSW 2650	58	53	52	42	57	CO1	-	-
216485	12 BEST ST, WAGGA WAGGA NSW 2650	58	53	52	42	61	CO1	-	-
216487	11A BEST ST, WAGGA WAGGA NSW 2650	58	53	52	42	66	CO1	-	-
216498	14 PETER ST, WAGGA WAGGA NSW 2650	58	53	52	42	56	CO1	-	-
216520	7 FOX ST, WAGGA WAGGA NSW 2650	58	53	52	42	58	CO1	-	-
216540	14 BEST ST, WAGGA WAGGA NSW 2650	58	53	52	42	60	CO1	-	-
216547	13 BEST ST, WAGGA WAGGA NSW 2650	58	53	52	42	66	CO1	-	-
216558	9 FOX ST, WAGGA WAGGA NSW 2650	58	53	52	42	55	CO1	-	-
216561	20 PETER ST, WAGGA WAGGA NSW 2650	58	53	52	42	58	CO1	-	-
216585	16 BEST ST, WAGGA WAGGA NSW 2650	58	53	52	42	65	CO1	-	-
216587	4/11 FOX ST, WAGGA WAGGA NSW 2650	58	53	52	42	55	CO1	-	-
216603	17 BEST ST, WAGGA WAGGA NSW 2650	58	53	52	42	63	CO1	-	-
216643	18 BEST ST, WAGGA WAGGA NSW 2650	58	53	52	42	64	CO1	-	-
216668	19 BEST ST, WAGGA WAGGA NSW 2650	58	53	52	42	58	CO1	-	-
216700	20 BEST ST, WAGGA WAGGA NSW 2650	58	53	52	42	64	CO1	-	-
216721	13 FOX ST, WAGGA WAGGA NSW 2650	58	53	52	42	57	CO1	-	-
216726	21 BEST ST, WAGGA WAGGA NSW 2650	58	53	52	42	63	CO1	-	-
216781	24 BEST ST, WAGGA WAGGA NSW 2650	58	53	52	42	61	CO1	-	-
216798	23 BEST ST, WAGGA WAGGA NSW 2650	58	53	52	42	61	CO1	-	-
216846	26 BEST ST, WAGGA WAGGA NSW 2650	58	53	52	42	62	CO1	-	-
216926	28 BEST ST, WAGGA WAGGA NSW 2650	58	53	52	42	61	CO1	-	-
216985	30 BEST ST, WAGGA WAGGA NSW 2650	58	53	52	42	60	CO1	-	-
216994	29 BEST ST, WAGGA WAGGA NSW 2650	58	53	52	42	59	CO1	-	-
217038	32 BEST ST, WAGGA WAGGA NSW 2650	58	53	52	42	59	CO1	-	-
217052	31 BEST ST, WAGGA WAGGA NSW 2650	58	53	52	42	58	CO1	-	-
217115	33 BEST ST, WAGGA WAGGA NSW 2650	58	53	52	42	59	CO1	-	-
217154	36 BEST ST, WAGGA WAGGA NSW 2650	58	53	52	42	58	CO1	-	-
217181	35 BEST ST, WAGGA WAGGA NSW 2650	58	53	52	42	59	CO1	-	-
217271	42 BEST ST, WAGGA WAGGA NSW 2650	58	53	52	42	56	CO1	-	-
217306	42 BEST ST, WAGGA WAGGA NSW 2650	58	53	52	42	54	CO1	-	-
217341	44 BEST ST, WAGGA WAGGA NSW 2650	58	53	52	42	55	CO1	-	-
217362	41 BEST ST, WAGGA WAGGA NSW 2650	58	53	52	42	57	CO1	-	-
217406	46 BEST ST, WAGGA WAGGA NSW 2650	58	53	52	42	56	CO1	-	-
217432	43 BEST ST, WAGGA WAGGA NSW 2650	58	53	52	42	55	CO1	-	-
217445	1/48 BEST ST, WAGGA WAGGA NSW 2650	58	53	52	42	56	CO1	-	-
217462	45 BEST ST, WAGGA WAGGA NSW 2650	58	53	52	42	55	CO1	-	-
217499	50 BEST ST, WAGGA WAGGA NSW 2650	58	53	52	42	55	CO1	-	-
217680	51 BEST ST, WAGGA WAGGA NSW 2650	58	53	52	42	54	CO1	-	-
217863	66 BEST ST, WAGGA WAGGA NSW 2650	58	53	52	42	54	CO1	-	-
1108649	24-26 BROOKONG AV, WAGGA WAGGA NSW 265	58	53	52	42	56	CO1	-	-
1108869	ERIN EARTH 1 KILDARE ST, TURVEY PARK NSW	55	55	-	-	72	CO1, CO2	-	-
1108976	27 BEST ST, WAGGA WAGGA NSW 2650	58	53	52	42	61	CO1	-	-
1108990	8 PETER ST, WAGGA WAGGA NSW 2650	58	53	52	42	62	CO1	-	-
1110631	140 EDWARD ST, WAGGA WAGGA NSW 2650	55	55	-	-	86	CO1, CO2	-	-
1110632	140 EDWARD ST, WAGGA WAGGA NSW 2650	55	55	-	-	76	CO1, CO2	-	-
1110655	ERIN EARTH 1 KILDARE ST, TURVEY PARK NSW	55	55	55	-	62	CO1	-	-

DISCLAIMER: Address data within this document is based on external sources.
SLR Consulting Pty Ltd makes no warranty regarding the data's
accuracy or reliability for any purpose.

W.014 - Road Work - Peak

SLR ID	ADDRESS	NML Daytime	NML Daytime OOH	NML Evening	NML Night-time	Predicted Level LAeq(15min)	Additional Mitigation Daytime OOH	Additional Mitigation Evening *(>2 consecutive rest periods)	Additional Mitigation Night *(>2 consecutive sleep periods)
209871	14 BLAMEY ST, TURVEY PARK NSW 2650	58	53	52	42	43	-	-	CO1
209901	20 BLAMEY ST, TURVEY PARK NSW 2650	58	53	52	42	43	-	-	CO1
209951	24 BLAMEY ST, TURVEY PARK NSW 2650	58	53	52	42	43	-	-	CO1
210141	3 BLAMEY ST, TURVEY PARK NSW 2650	58	53	52	42	43	-	-	CO1
210264	63 MITCHELMORE ST, TURVEY PARK NSW 2650	58	53	52	42	43	-	-	CO1
210351	58 MITCHELMORE ST, TURVEY PARK NSW 2650	58	53	52	42	43	-	-	CO1
210462	12 RUDD ST, TURVEY PARK NSW 2650	58	53	52	42	43	-	-	CO1
210479	18 CROAKER ST, TURVEY PARK NSW 2650	58	53	52	42	43	-	-	CO1
210488	15 CROAKER ST, TURVEY PARK NSW 2650	58	53	52	42	44	-	-	CO1
210637	9 CROAKER ST, TURVEY PARK NSW 2650	58	53	52	42	45	-	-	CO1
210796	8 CROAKER ST, TURVEY PARK NSW 2650	58	53	52	42	44	-	-	CO1
210802	5 CROAKER ST, TURVEY PARK NSW 2650	58	53	52	42	43	-	-	CO1
210881	3 CROAKER ST, TURVEY PARK NSW 2650	58	53	52	42	43	-	-	CO1
210894	42 MITCHELMORE ST, TURVEY PARK NSW 2650	58	53	52	42	43	-	-	CO1
210911	24 HEYDON AV, TURVEY PARK NSW 2650	58	53	52	42	43	-	-	CO1
210937	26 HEYDON AV, TURVEY PARK NSW 2650	58	53	52	42	43	-	-	CO1
210952	13 HEATH ST, TURVEY PARK NSW 2650	58	53	52	42	44	-	-	CO1
211040	9 HEATH ST, TURVEY PARK NSW 2650	58	53	52	42	43	-	-	CO1
211082	9 HEATH ST, TURVEY PARK NSW 2650	58	53	52	42	44	-	-	CO1
211120	25 HEYDON AV, TURVEY PARK NSW 2650	58	53	52	42	43	-	-	CO1
211162	29 HEYDON AV, TURVEY PARK NSW 2650	58	53	52	42	45	-	-	CO1
211173	31 HEYDON AV, TURVEY PARK NSW 2650	58	53	52	42	45	-	-	CO1
211181	33 HEYDON AV, TURVEY PARK NSW 2650	58	53	52	42	44	-	-	CO1
211256	41 HEYDON AV, TURVEY PARK NSW 2650	58	53	52	42	44	-	-	CO1
211432	1 HEATH ST, TURVEY PARK NSW 2650	58	53	52	42	44	-	-	CO1
211543	58 URANA ST, TURVEY PARK NSW 2650	58	53	52	42	45	-	-	CO1
211608	60 URANA ST, TURVEY PARK NSW 2650	58	53	52	42	43	-	-	CO1
211674	UNIT 2 66 URANA ST, TURVEY PARK NSW 2650	58	53	52	42	44	-	-	CO1
211704	64A URANA ST, TURVEY PARK NSW 2650	58	53	52	42	44	-	-	CO1
211938	36 TREVOR ST, TURVEY PARK NSW 2650	58	53	52	42	44	-	-	CO1
212019	34 TREVOR ST, TURVEY PARK NSW 2650	58	53	52	42	44	-	-	CO1
212034	103 MACLEAY ST, TURVEY PARK NSW 2650	58	53	52	42	46	-	-	CO1
212117	101 MACLEAY ST, TURVEY PARK NSW 2650	58	53	52	42	47	-	-	CO1
212194	1 SUNSHINE AV, TURVEY PARK NSW 2650	58	53	52	42	45	-	-	CO1
212201	99 MACLEAY ST, TURVEY PARK NSW 2650	58	53	52	42	47	-	-	CO1
212203	66 MACLEAY ST, TURVEY PARK NSW 2650	58	53	52	42	45	-	-	CO1
212221	3 SUNSHINE AV, TURVEY PARK NSW 2650	58	53	52	42	46	-	-	CO1
212256	64 MACLEAY ST, TURVEY PARK NSW 2650	58	53	52	42	45	-	-	CO1
212264	9 SUNSHINE AV, TURVEY PARK NSW 2650	58	53	52	42	47	-	-	CO1
212272	97 MACLEAY ST, TURVEY PARK NSW 2650	58	53	52	42	47	-	-	CO1
212317	19 SUNSHINE AV, TURVEY PARK NSW 2650	58	53	52	42	47	-	-	CO1
212320	21 SUNSHINE AV, TURVEY PARK NSW 2650	58	53	52	42	45	-	-	CO1
212330	62 MACLEAY ST, TURVEY PARK NSW 2650	58	53	52	42	46	-	-	CO1
212360	25 SUNSHINE AV, TURVEY PARK NSW 2650	58	53	52	42	46	-	-	CO1
212405	60 MACLEAY ST, TURVEY PARK NSW 2650	58	53	52	42	47	-	-	CO1
212441	1 GRANDVIEW AV, TURVEY PARK NSW 2650	58	53	52	42	46	-	-	CO1
212447	7 GRANDVIEW AV, TURVEY PARK NSW 2650	58	53	52	42	46	-	-	CO1
212458	3 GRANDVIEW AV, TURVEY PARK NSW 2650	58	53	52	42	47	-	-	CO1
212465	5 GRANDVIEW AV, TURVEY PARK NSW 2650	58	53	52	42	46	-	-	CO1
212509	9 GRANDVIEW AV, TURVEY PARK NSW 2650	58	53	52	42	49	-	-	CO1
212523	13 GRANDVIEW AV, TURVEY PARK NSW 2650	58	53	52	42	48	-	-	CO1
212529	11 GRANDVIEW AV, TURVEY PARK NSW 2650	58	53	52	42	49	-	-	CO1
212545	17 GRANDVIEW AV, TURVEY PARK NSW 2650	58	53	52	42	47	-	-	CO1
212546	15 GRANDVIEW AV, TURVEY PARK NSW 2650	58	53	52	42	50	-	-	CO1
212569	19 GRANDVIEW AV, TURVEY PARK NSW 2650	58	53	52	42	47	-	-	CO1
212608	25 GRANDVIEW AV, TURVEY PARK NSW 2650	58	53	52	42	49	-	-	CO1
212625	58 MACLEAY ST, TURVEY PARK NSW 2650	58	53	52	42	47	-	-	CO1
212627	27 GRANDVIEW AV, TURVEY PARK NSW 2650	58	53	52	42	48	-	-	CO1
212629	33 GRANDVIEW AV, TURVEY PARK NSW 2650	58	53	52	42	46	-	-	CO1
212660	31 GRANDVIEW AV, TURVEY PARK NSW 2650	58	53	52	42	47	-	-	CO1
212669	35 GRANDVIEW AV, TURVEY PARK NSW 2650	58	53	52	42	45	-	-	CO1
212690	2 GRANDVIEW AV, TURVEY PARK NSW 2650	58	53	52	42	47	-	-	CO1
212694	4 GRANDVIEW AV, TURVEY PARK NSW 2650	58	53	52	42	48	-	-	CO1
212710	6 GRANDVIEW AV, TURVEY PARK NSW 2650	58	53	52	42	46	-	-	CO1
212750	8 GRANDVIEW AV, TURVEY PARK NSW 2650	58	53	52	42	44	-	-	CO1
212753	56 MACLEAY ST, TURVEY PARK NSW 2650	58	53	52	42	46	-	-	CO1
212754	10 GRANDVIEW AV, TURVEY PARK NSW 2650	58	53	52	42	44	-	-	CO1
212777	12 GRANDVIEW AV, TURVEY PARK NSW 2650	58	53	52	42	45	-	-	CO1
212780	16 GRANDVIEW AV, TURVEY PARK NSW 2650	58	53	52	42	50	-	-	CO1
212783	14 GRANDVIEW AV, TURVEY PARK NSW 2650	58	53	52	42	49	-	-	CO1
212806	20 GRANDVIEW AV, TURVEY PARK NSW 2650	58	53	52	42	52	-	-	CO1
212810	18 GRANDVIEW AV, TURVEY PARK NSW 2650	58	53	52	42	52	-	-	CO1
212824	22 GRANDVIEW AV, TURVEY PARK NSW 2650	58	53	52	42	51	-	-	CO1
212839	24 GRANDVIEW AV, TURVEY PARK NSW 2650	58	53	52	42	48	-	-	CO1
212868	30 GRANDVIEW AV, TURVEY PARK NSW 2650	58	53	52	42	49	-	-	CO1
212882	26-28 GRANDVIEW AV, TURVEY PARK NSW 2650	58	53	52	42	51	-	-	CO1
212899	32 GRANDVIEW AV, TURVEY PARK NSW 2650	58	53	52	42	48	-	-	CO1
212920	38 GRANDVIEW AV, TURVEY PARK NSW 2650	58	53	52	42	45	-	-	CO1
212926	26-28 GRANDVIEW AV, TURVEY PARK NSW 2650	58	53	52	42	50	-	-	CO1
213044	2 JARICK ST, TURVEY PARK NSW 2650	58	53	52	42	54	CO1	CO1	CO1
213053	4 JARICK ST, TURVEY PARK NSW 2650	58	53	52	42	50	-	-	CO1
213063	6 JARICK ST, TURVEY PARK NSW 2650	58	53	52	42	48	-	-	CO1
213078	8 JARICK ST, TURVEY PARK NSW 2650	58	53	52	42	46	-	-	CO1
213092	10 JARICK ST, TURVEY PARK NSW 2650	58	53	52	42	51	-	-	CO1
213096	12 JARICK ST, TURVEY PARK NSW 2650	58	53	52	42	44	-	-	CO1
213109	16 JARICK ST, TURVEY PARK NSW 2650	58	53	52	42	44	-	-	CO1
213211	13 WOODEN ST, TURVEY PARK NSW 2650	58	53	52	42	46	-	-	CO1
213222	15 WOODEN ST, TURVEY PARK NSW 2650	58	53	52	42	44	-	-	CO1
213223	35 BEAUTY POINT AV, TURVEY PARK NSW 2650	58	53	52	42	48	-	-	CO1
213233	4 COLEMAN ST, TURVEY PARK NSW 2650	58	53	52	42	51	-	-	CO1
213264	22 GARLAND ST, TURVEY PARK NSW 2650	58	53	52	42	49	-	-	CO1
213265	24 BEAUTY POINT AV, TURVEY PARK NSW 2650	58	53	52	42	51	-	-	CO1
213269	21 WOODEN ST, TURVEY PARK NSW 2650	58	53	52	42	44	-	-	CO1
213274	26 GARLAND ST, TURVEY PARK NSW 2650	58	53	52	42	51	-	-	CO1
213278	THE BIDGEE SCHOOL 21 MITCHELMORE ST, TUR	55	55	-	-	57	CO1	-	-
213281	24 GARLAND ST, TURVEY PARK NSW 2650	58	53	52	42	48	-	-	CO1
213295	28 GARLAND ST, TURVEY PARK NSW 2650	58	53	52	42	48	-	-	CO1
213297	30 GARLAND ST, TURVEY PARK NSW 2650	58	53	52	42	48	-	-	CO1
213322	36 GARLAND ST, TURVEY PARK NSW 2650	58	53	52	42	43	-	-	CO1
213326	5 TURNER ST, TURVEY PARK NSW 2650	58	53	52	42	46	-	-	CO1
213328	22 BEAUTY POINT AV, TURVEY PARK NSW 2650	58	53	52	42	49	-	-	CO1
213366	TAFE RIVERINA INSTITUTE 65 MACLEAY ST, TUR	55	55	-	-	57	CO1	-	-
213371	31 BEAUTY POINT AV, TURVEY PARK NSW 2650	58	53	52	42	47	-	-	CO1
213399	20 BEAUTY POINT AV, TURVEY PARK NSW 2650	58	53	52	42	49	-	-	CO1
213414	3 COLEMAN ST, TURVEY PARK NSW 2650	58	53	52	42	50	-	-	CO1
213423	1 COLEMAN ST, TURVEY PARK NSW 2650	58	53	52	42	50	-	-	CO1
213431	TAFE RIVERINA INSTITUTE 65 MACLEAY ST, TUR	55	55	-	-	57	CO1	-	-
213433	29 BEAUTY POINT AV, TURVEY PARK NSW 2650	58	53	52	42	45	-	-	CO1
213443	19 GARLAND ST, TURVEY PARK NSW 2650	58	53	52	42	51	-	-	CO1
213452	5 COLEMAN ST, TURVEY PARK NSW 2650	58	53	52	42	49	-	-	CO1
213458	7 COLEMAN ST, TURVEY PARK NSW 2650	58	53	52	42	47	-	-	CO1
213460	17 GARLAND ST, TURVEY PARK NSW 2650	58	53	52	42	51	-	-	CO1
213467	9 COLEMAN ST, TURVEY PARK NSW 2650	58	53	52	42	51	-	-	CO1
213470	12 ATHOL ST, TURVEY PARK NSW 2650	58	53	52	42	44	-	-	CO1
213471	21 GARLAND ST, TURVEY PARK NSW 2650	58	53	52	42	54	CO1	CO1	CO1
213475	23 GARLAND ST, TURVEY PARK NSW 2650	58	53	52	42	44	-	-	CO1
213478	14 ATHOL ST, TURVEY PARK NSW 2650	58	53	52	42	45	-	-	CO1

DISCLAIMER: Address data within this document is based on external sources.
SLR Consulting Pty Ltd makes no warranty regarding the data's
accuracy or reliability for any purpose.

W.014 - Road Work - Peak

SLR ID	ADDRESS	NML Daytime	NML Daytime OOH	NML Evening	NML Night-time	Predicted Level LAeq(15min)	Additional Mitigation Daytime OOH	Additional Mitigation Evening *(>2 consecutive rest periods)	Additional Mitigation Night *(>2 consecutive sleep periods)
213489	Wagga Wagga High School	55	55	-	-	61	CO1	-	-
1111806	Wagga Wagga High School	55	55	-	-	56	CO1	-	-
1111804	Wagga Wagga High School	55	55	-	-	58	CO1	-	-
213490	18 ATHOL ST, TURVEY PARK NSW 2650	58	53	52	42	47	-	-	CO1
213496	18 BEAUTY POINT AV, TURVEY PARK NSW 2650	58	53	52	42	51	-	-	CO1
213499	20 ATHOL ST, TURVEY PARK NSW 2650	58	53	52	42	46	-	-	CO1
213505	13 COLEMAN ST, TURVEY PARK NSW 2650	58	53	52	42	48	-	-	CO1
213508	16A ATHOL ST, TURVEY PARK NSW 2650	58	53	52	42	43	-	-	CO1
213513	29 GARLAND ST, TURVEY PARK NSW 2650	58	53	52	42	47	-	-	CO1
213519	2/11 COLEMAN ST, TURVEY PARK NSW 2650	58	53	52	42	52	-	-	CO1
1111710	1/11 COLEMAN ST, TURVEY PARK NSW 2650	58	53	52	42	49	-	-	CO1
213522	25 GARLAND ST, TURVEY PARK NSW 2650	58	53	52	42	44	-	-	CO1
213524	27 GARLAND ST, TURVEY PARK NSW 2650	58	53	52	42	45	-	-	CO1
213531	27 BEAUTY POINT AV, TURVEY PARK NSW 2650	58	53	52	42	45	-	-	CO1
213533	15 COLEMAN ST, TURVEY PARK NSW 2650	58	53	52	42	52	-	-	CO1
213539	17 COLEMAN ST, TURVEY PARK NSW 2650	58	53	52	42	51	-	-	CO1
213550	48 COLEMAN ST, TURVEY PARK NSW 2650	58	53	52	42	57	CO1	CO1	CO1
213559	24 ATHOL ST, TURVEY PARK NSW 2650	58	53	52	42	46	-	-	CO1
213566	31 GARLAND ST, TURVEY PARK NSW 2650	58	53	52	42	46	-	-	CO1
213570	19 COLEMAN ST, TURVEY PARK NSW 2650	58	53	52	42	49	-	-	CO1
213580	22 ATHOL ST, TURVEY PARK NSW 2650	58	53	52	42	46	-	-	CO1
213591	26 ATHOL ST, TURVEY PARK NSW 2650	58	53	52	42	46	-	-	CO1
213607	16 BEAUTY POINT AV, TURVEY PARK NSW 2650	58	53	52	42	48	-	-	CO1
213609	14 YOUNG ST, TURVEY PARK NSW 2650	58	53	52	42	51	-	-	CO1
213610	61 FLINDERS ST, TURVEY PARK NSW 2650	58	53	52	42	51	-	-	CO1
213613	WAGGA WAGGA HIGH SCHOOL 36 COLEMAN ST	55	55	-	-	60	CO1	-	-
213622	28 ATHOL ST, TURVEY PARK NSW 2650	58	53	52	42	44	-	-	CO1
213627	46 COLEMAN ST, TURVEY PARK NSW 2650	58	53	52	42	59	CO1	CO1	CO1, CO2, (RO,AO)*
213634	2/19A COLEMAN ST, TURVEY PARK NSW 2650	58	53	52	42	49	-	-	CO1
213643	60A FLINDERS ST, TURVEY PARK NSW 2650	58	53	52	42	47	-	-	CO1
213650	25 BEAUTY POINT AV, TURVEY PARK NSW 2650	58	53	52	42	46	-	-	CO1
213673	13 RICHARD ST, TURVEY PARK NSW 2650	58	53	52	42	52	-	-	CO1
213683	63 COLLINS ST, TURVEY PARK NSW 2650	58	53	52	42	53	-	CO1	CO1
213694	14 BEAUTY POINT AV, TURVEY PARK NSW 2650	58	53	52	42	50	-	-	CO1
213696	22 RICHARD ST, TURVEY PARK NSW 2650	58	53	52	42	53	-	CO1	CO1
213701	57 FLINDERS ST, TURVEY PARK NSW 2650	58	53	52	42	50	-	-	CO1
213705	58B FLINDERS ST, TURVEY PARK NSW 2650	58	53	52	42	45	-	-	CO1
213717	2 HILL ST, TURVEY PARK NSW 2650	58	53	52	42	49	-	-	CO1
213718	4 HILL ST, TURVEY PARK NSW 2650	58	53	52	42	49	-	-	CO1
213735	42 COLEMAN ST, TURVEY PARK NSW 2650	58	53	52	42	60	CO1	CO1	CO1, CO2, (RO,AO)*
213743	20 RICHARD ST, TURVEY PARK NSW 2650	58	53	52	42	50	-	-	CO1
213746	48 COLEMAN ST, TURVEY PARK NSW 2650	58	53	52	42	60	CO1	CO1	CO1, CO2, (RO,AO)*
213758	61 COLLINS ST, TURVEY PARK NSW 2650	58	53	52	42	52	-	-	CO1
213761	23 BEAUTY POINT AV, TURVEY PARK NSW 2650	58	53	52	42	47	-	-	CO1
213768	44 COLEMAN ST, TURVEY PARK NSW 2650	58	53	52	42	60	CO1	CO1	CO1, CO2, (RO,AO)*
213777	56 FLINDERS ST, TURVEY PARK NSW 2650	58	53	52	42	53	-	CO1	CO1
213787	11 ATHOL ST, TURVEY PARK NSW 2650	58	53	52	42	43	-	-	CO1
213793	12 BEAUTY POINT AV, TURVEY PARK NSW 2650	58	53	52	42	47	-	-	CO1
213794	55 FLINDERS ST, TURVEY PARK NSW 2650	58	53	52	42	51	-	-	CO1
213795	10 HILL ST, TURVEY PARK NSW 2650	58	53	52	42	49	-	-	CO1
213797	13 ATHOL ST, TURVEY PARK NSW 2650	58	53	52	42	45	-	-	CO1
213798	15 ATHOL ST, TURVEY PARK NSW 2650	58	53	52	42	45	-	-	CO1
213800	60 COLLINS ST, TURVEY PARK NSW 2650	58	53	52	42	57	CO1	CO1	CO1
213801	12 HILL ST, TURVEY PARK NSW 2650	58	53	52	42	50	-	-	CO1
213804	52 COLEMAN ST, TURVEY PARK NSW 2650	58	53	52	42	55	CO1	CO1	CO1
213810	23 COLEMAN ST, TURVEY PARK NSW 2650	58	53	52	42	56	CO1	CO1	CO1
213811	21 COLEMAN ST, TURVEY PARK NSW 2650	58	53	52	42	53	-	CO1	CO1
213814	54 COLEMAN ST, TURVEY PARK NSW 2650	58	53	52	42	49	-	-	CO1
213818	50 COLEMAN ST, TURVEY PARK NSW 2650	58	53	52	42	56	CO1	CO1	CO1
213821	59 COLLINS ST, TURVEY PARK NSW 2650	58	53	52	42	52	-	-	CO1
213822	14 HILL ST, TURVEY PARK NSW 2650	58	53	52	42	49	-	-	CO1
213828	29 COLEMAN ST, TURVEY PARK NSW 2650	58	53	52	42	55	CO1	CO1	CO1
213831	51-53 MACLEAY ST, TURVEY PARK NSW 2650	58	53	52	42	56	CO1	CO1	CO1
213841	54 FLINDERS ST, TURVEY PARK NSW 2650	58	53	52	42	50	-	-	CO1
213845	16 HILL ST, TURVEY PARK NSW 2650	58	53	52	42	49	-	-	CO1
213860	20 HILL ST, TURVEY PARK NSW 2650	58	53	52	42	49	-	-	CO1
213862	18 HILL ST, TURVEY PARK NSW 2650	58	53	52	42	49	-	-	CO1
213871	3 TURNER ST, TURVEY PARK NSW 2650	58	53	52	42	48	-	-	CO1
213874	21 BEAUTY POINT AV, TURVEY PARK NSW 2650	58	53	52	42	46	-	-	CO1
213884	34 MACLEAY ST, TURVEY PARK NSW 2650	58	53	52	42	59	CO1	CO1	CO1, CO2, (RO,AO)*
213885	57 COLLINS ST, TURVEY PARK NSW 2650	58	53	52	42	52	-	-	CO1
213886	51 FLINDERS ST, TURVEY PARK NSW 2650	58	53	52	42	50	-	-	CO1
213899	10 BEAUTY POINT AV, TURVEY PARK NSW 2650	58	53	52	42	48	-	-	CO1
213909	52 FLINDERS ST, TURVEY PARK NSW 2650	58	53	52	42	53	-	CO1	CO1
213913	4 TURNER ST, TURVEY PARK NSW 2650	58	53	52	42	47	-	-	CO1
213915	22 HILL ST, TURVEY PARK NSW 2650	58	53	52	42	50	-	-	CO1
213917	24 HILL ST, TURVEY PARK NSW 2650	58	53	52	42	49	-	-	CO1
213918	49 MACLEAY ST, TURVEY PARK NSW 2650	58	53	52	42	56	CO1	CO1	CO1
213925	2A TREVOR ST, TURVEY PARK NSW 2650	58	53	52	42	44	-	-	CO1
213930	33 EDMONDSON ST, TURVEY PARK NSW 2650	58	53	52	42	63	CO1	CO1	CO1, CO2, (RO,AO)*
213937	26 HILL ST, TURVEY PARK NSW 2650	58	53	52	42	49	-	-	CO1
213946	27 ATHOL ST, TURVEY PARK NSW 2650	58	53	52	42	47	-	-	CO1
213955	13 ATHOL ST, TURVEY PARK NSW 2650	58	53	52	42	43	-	-	CO1
213956	58 COLLINS ST, TURVEY PARK NSW 2650	58	53	52	42	47	-	-	CO1
213961	53 FLINDERS ST, TURVEY PARK NSW 2650	58	53	52	42	50	-	-	CO1
213966	28 HILL ST, TURVEY PARK NSW 2650	58	53	52	42	50	-	-	CO1
213968	55 COLLINS ST, TURVEY PARK NSW 2650	58	53	52	42	52	-	-	CO1
213969	8 BEAUTY POINT AV, TURVEY PARK NSW 2650	58	53	52	42	50	-	-	CO1
213970	32 MACLEAY ST, TURVEY PARK NSW 2650	58	53	52	42	61	CO1	CO1	CO1, CO2, (RO,AO)*
213973	29 ATHOL ST, TURVEY PARK NSW 2650	58	53	52	42	44	-	-	CO1
213983	19 BEAUTY POINT AV, TURVEY PARK NSW 2650	58	53	52	42	47	-	-	CO1
213986	13 YOUNG ST, TURVEY PARK NSW 2650	58	53	52	42	50	-	-	CO1
213989	3 HILL ST, TURVEY PARK NSW 2650	58	53	52	42	49	-	-	CO1
213991	1 HILL ST, TURVEY PARK NSW 2650	58	53	52	42	49	-	-	CO1
213994	47 MACLEAY ST, TURVEY PARK NSW 2650	58	53	52	42	56	CO1	CO1	CO1
213995	50 FLINDERS ST, TURVEY PARK NSW 2650	58	53	52	42	48	-	-	CO1
214000	5 HILL ST, TURVEY PARK NSW 2650	58	53	52	42	50	-	-	CO1
214003	25 ATHOL ST, TURVEY PARK NSW 2650	58	53	52	42	46	-	-	CO1
214007	31 EDMONDSON ST, TURVEY PARK NSW 2650	58	53	52	42	64	CO1	CO1	CO1, CO2, (RO,AO)*
214012	31 ATHOL ST, TURVEY PARK NSW 2650	58	53	52	42	44	-	-	CO1
214018	1/56 COLLINS ST, TURVEY PARK NSW 2650	58	53	52	42	50	-	-	CO1
214025	33 ATHOL ST, TURVEY PARK NSW 2650	58	53	52	42	46	-	-	CO1
214027	1/49 FLINDERS ST, TURVEY PARK NSW 2650	58	53	52	42	51	-	-	CO1
214029	30 MACLEAY ST, TURVEY PARK NSW 2650	58	53	52	42	59	CO1	CO1	CO1, CO2, (RO,AO)*
214035	53 COLLINS ST, TURVEY PARK NSW 2650	58	53	52	42	53	-	CO1	CO1
214037	6 BEAUTY POINT AV, TURVEY PARK NSW 2650	58	53	52	42	47	-	-	CO1
214038	2 TURNER ST, TURVEY PARK NSW 2650	58	53	52	42	46	-	-	CO1
214047	47 FLINDERS ST, TURVEY PARK NSW 2650	58	53	52	42	51	-	-	CO1
214053	48 FLINDERS ST, TURVEY PARK NSW 2650	58	53	52	42	45	-	-	CO1
214056	4 BEAUTY POINT AV, TURVEY PARK NSW 2650	58	53	52	42	48	-	-	CO1
214059	39 ATHOL ST, TURVEY PARK NSW 2650	58	53	52	42	44	-	-	CO1
214060	11 YOUNG ST, TURVEY PARK NSW 2650	58	53	52	42	49	-	-	CO1
214062	45 MACLEAY ST, TURVEY PARK NSW 2650	58	53	52	42	58	CO1	CO1	CO1, CO2, (RO,AO)*
214068	7 HILL ST, TURVEY PARK NSW 2650	58	53	52	42	50	-	-	CO1

DISCLAIMER: Address data within this document is based on external sources.
SLR Consulting Pty Ltd makes no warranty regarding the data's accuracy or reliability for any purpose.

W.014 - Road Work - Peak

SLR ID	ADDRESS	NML Daytime	NML Daytime OOH	NML Evening	NML Night-time	Predicted Level LAeq(15min)	Additional Mitigation Daytime OOH	Additional Mitigation Evening *(>2 consecutive rest periods)	Additional Mitigation Night *(>2 consecutive sleep periods)
214075	29 EDMONDSON ST, TURVEY PARK NSW 2650	58	53	52	42	64	CO1	CO1	CO1, CO2, (RO,AO)*
214087	9 HILL ST, TURVEY PARK NSW 2650	58	53	52	42	46	-	-	CO1
214092	54 COLLINS ST, TURVEY PARK NSW 2650	58	53	52	42	56	CO1	CO1	CO1
214100	13 HILL ST, TURVEY PARK NSW 2650	58	53	52	42	50	-	-	CO1
214102	51 COLLINS ST, TURVEY PARK NSW 2650	58	53	52	42	54	CO1	CO1	CO1
214106	11 HILL ST, TURVEY PARK NSW 2650	58	53	52	42	53	-	CO1	CO1
214111	28 MACLEAY ST, TURVEY PARK NSW 2650	58	53	52	42	56	CO1	CO1	CO1
214123	2 BEAUTY POINT AV, TURVEY PARK NSW 2650	58	53	52	42	49	-	-	CO1
214132	46 FLINDERS ST, TURVEY PARK NSW 2650	58	53	52	42	50	-	-	CO1
214134	9 YOUNG ST, TURVEY PARK NSW 2650	58	53	52	42	50	-	-	CO1
214135	17 HILL ST, TURVEY PARK NSW 2650	58	53	52	42	51	-	-	CO1
214136	88 COLEMAN ST, TURVEY PARK NSW 2650	58	53	52	42	43	-	-	CO1
214140	18 RICHARD ST, TURVEY PARK NSW 2650	58	53	52	42	44	-	-	CO1
214146	15 HILL ST, TURVEY PARK NSW 2650	58	53	52	42	50	-	-	CO1
214154	27 EDMONDSON ST, TURVEY PARK NSW 2650	58	53	52	42	66	CO1	CO1	CO1, CO2, (RO,AO)*
214156	43 MACLEAY ST, TURVEY PARK NSW 2650	58	53	52	42	57	CO1	CO1	CO1
214158	17 BEAUTY POINT AV, TURVEY PARK NSW 2650	58	53	52	42	45	-	-	CO1
214162	2A TURNER ST, TURVEY PARK NSW 2650	58	53	52	42	47	-	-	CO1
214172	49 COLLINS ST, TURVEY PARK NSW 2650	58	53	52	42	54	CO1	CO1	CO1
214173	52 COLLINS ST, TURVEY PARK NSW 2650	58	53	52	42	57	CO1	CO1	CO1
214176	26 MACLEAY ST, TURVEY PARK NSW 2650	58	53	52	42	51	-	-	CO1
214181	88A COLEMAN ST, TURVEY PARK NSW 2650	58	53	52	42	44	-	-	CO1
214187	90 COLEMAN ST, TURVEY PARK NSW 2650	58	53	52	42	45	-	-	CO1
214200	44 FLINDERS ST, TURVEY PARK NSW 2650	58	53	52	42	50	-	-	CO1
214210	2 BURWOOD ST, TURVEY PARK NSW 2650	58	53	52	42	49	-	-	CO1
214211	96 COLEMAN ST, TURVEY PARK NSW 2650	58	53	52	42	47	-	-	CO1
214213	4 BURWOOD ST, TURVEY PARK NSW 2650	58	53	52	42	49	-	-	CO1
214214	16 RICHARD ST, TURVEY PARK NSW 2650	58	53	52	42	44	-	-	CO1
214215	23 HILL ST, TURVEY PARK NSW 2650	58	53	52	42	45	-	-	CO1
214218	7 YOUNG ST, TURVEY PARK NSW 2650	58	53	52	42	49	-	-	CO1
214229	92 COLEMAN ST, TURVEY PARK NSW 2650	58	53	52	42	46	-	-	CO1
214233	25 EDMONDSON ST, TURVEY PARK NSW 2650	58	53	52	42	67	CO1	CO1	CO1, CO2, (RO,AO)*
214235	6 BURWOOD ST, TURVEY PARK NSW 2650	58	53	52	42	48	-	-	CO1
214241	25 HILL ST, TURVEY PARK NSW 2650	58	53	52	42	52	-	-	CO1
214243	94 COLEMAN ST, TURVEY PARK NSW 2650	58	53	52	42	46	-	-	CO1
214254	50 COLLINS ST, TURVEY PARK NSW 2650	58	53	52	42	55	CO1	CO1	CO1
214255	47 COLLINS ST, TURVEY PARK NSW 2650	58	53	52	42	52	-	-	CO1
214258	41 MACLEAY ST, TURVEY PARK NSW 2650	58	53	52	42	58	CO1	CO1	CO1, CO2, (RO,AO)*
214260	12 YOUNG ST, TURVEY PARK NSW 2650	58	53	52	42	49	-	-	CO1
214261	43 FLINDERS ST, TURVEY PARK NSW 2650	58	53	52	42	51	-	-	CO1
214264	24 MACLEAY ST, TURVEY PARK NSW 2650	58	53	52	42	60	CO1	CO1	CO1, CO2, (RO,AO)*
214281	42 FLINDERS ST, TURVEY PARK NSW 2650	58	53	52	42	53	-	CO1	CO1
214287	11 BEAUTY POINT AV, TURVEY PARK NSW 2650	58	53	52	42	47	-	-	CO1
214294	14 RICHARD ST, TURVEY PARK NSW 2650	58	53	52	42	48	-	-	CO1
214296	118 COLEMAN ST, TURVEY PARK NSW 2650	58	53	52	42	44	-	-	CO1
214297	5 YOUNG ST, TURVEY PARK NSW 2650	58	53	52	42	49	-	-	CO1
214298	98 COLEMAN ST, TURVEY PARK NSW 2650	58	53	52	42	46	-	-	CO1
214301	102 COLEMAN ST, TURVEY PARK NSW 2650	58	53	52	42	47	-	-	CO1
214307	23 EDMONDSON ST, TURVEY PARK NSW 2650	58	53	52	42	66	CO1	CO1	CO1, CO2, (RO,AO)*
214310	104 COLEMAN ST, TURVEY PARK NSW 2650	58	53	52	42	47	-	-	CO1
214317	11 RICHARD ST, TURVEY PARK NSW 2650	58	53	52	42	49	-	-	CO1
214320	39 MACLEAY ST, TURVEY PARK NSW 2650	58	53	52	42	58	CO1	CO1	CO1, CO2, (RO,AO)*
214321	100 COLEMAN ST, TURVEY PARK NSW 2650	58	53	52	42	47	-	-	CO1
214324	48 COLLINS ST, TURVEY PARK NSW 2650	58	53	52	42	56	CO1	CO1	CO1
214327	10 YOUNG ST, TURVEY PARK NSW 2650	58	53	52	42	50	-	-	CO1
214329	45 COLLINS ST, TURVEY PARK NSW 2650	58	53	52	42	52	-	-	CO1
214330	116 COLEMAN ST, TURVEY PARK NSW 2650	58	53	52	42	44	-	-	CO1
214338	22 MACLEAY ST, TURVEY PARK NSW 2650	58	53	52	42	60	CO1	CO1	CO1, CO2, (RO,AO)*
214348	41 FLINDERS ST, TURVEY PARK NSW 2650	58	53	52	42	50	-	-	CO1
214360	108 COLEMAN ST, TURVEY PARK NSW 2650	58	53	52	42	46	-	-	CO1
214361	40 FLINDERS ST, TURVEY PARK NSW 2650	58	53	52	42	50	-	-	CO1
214362	12 RICHARD ST, TURVEY PARK NSW 2650	58	53	52	42	48	-	-	CO1
214363	106 COLEMAN ST, TURVEY PARK NSW 2650	58	53	52	42	47	-	-	CO1
214367	5 BEAUTY POINT AV, TURVEY PARK NSW 2650	58	53	52	42	48	-	-	CO1
214371	71 COLEMAN ST, TURVEY PARK NSW 2650	58	53	52	42	44	-	-	CO1
214373	21 EDMONDSON ST, TURVEY PARK NSW 2650	58	53	52	42	67	CO1	CO1	CO1, CO2, (RO,AO)*
214377	9 BEAUTY POINT AV, TURVEY PARK NSW 2650	58	53	52	42	47	-	-	CO1
214384	7 BEAUTY POINT AV, TURVEY PARK NSW 2650	58	53	52	42	48	-	-	CO1
214395	9 RICHARD ST, TURVEY PARK NSW 2650	58	53	52	42	50	-	-	CO1
214398	8 YOUNG ST, TURVEY PARK NSW 2650	58	53	52	42	48	-	-	CO1
214399	43 COLLINS ST, TURVEY PARK NSW 2650	58	53	52	42	52	-	-	CO1
214407	37 MACLEAY ST, TURVEY PARK NSW 2650	58	53	52	42	58	CO1	CO1	CO1, CO2, (RO,AO)*
214409	110 COLEMAN ST, TURVEY PARK NSW 2650	58	53	52	42	46	-	-	CO1
214410	20 MACLEAY ST, TURVEY PARK NSW 2650	58	53	52	42	57	CO1	CO1	CO1
214417	44 COLLINS ST, TURVEY PARK NSW 2650	58	53	52	42	57	CO1	CO1	CO1
214423	73 COLEMAN ST, TURVEY PARK NSW 2650	58	53	52	42	44	-	-	CO1
214427	37-39 FLINDERS ST, TURVEY PARK NSW 2650	58	53	52	42	53	-	CO1	CO1
214429	10 RICHARD ST, TURVEY PARK NSW 2650	58	53	52	42	50	-	-	CO1
214439	38 FLINDERS ST, TURVEY PARK NSW 2650	58	53	52	42	53	-	CO1	CO1
214442	3A BEAUTY POINT AV, TURVEY PARK NSW 2650	58	53	52	42	49	-	-	CO1
214443	19 EDMONDSON ST, TURVEY PARK NSW 2650	58	53	52	42	68	CO1	CO1, CO2	CO1, CO2, RO, (AO, AltA)*
214459	41 COLLINS ST, TURVEY PARK NSW 2650	58	53	52	42	55	CO1	CO1	CO1
214465	7 RICHARD ST, TURVEY PARK NSW 2650	58	53	52	42	48	-	-	CO1
214479	6 YOUNG ST, TURVEY PARK NSW 2650	58	53	52	42	51	-	-	CO1
214481	1 BURWOOD ST, TURVEY PARK NSW 2650	58	53	52	42	48	-	-	CO1
214482	18 MACLEAY ST, TURVEY PARK NSW 2650	58	53	52	42	56	CO1	CO1	CO1
214487	35 MACLEAY ST, TURVEY PARK NSW 2650	58	53	52	42	58	CO1	CO1	CO1, CO2, (RO,AO)*
214488	3 BURWOOD ST, TURVEY PARK NSW 2650	58	53	52	42	52	-	-	CO1
214493	3 YOUNG ST, TURVEY PARK NSW 2650	58	53	52	42	51	-	-	CO1
214504	5 BURWOOD ST, TURVEY PARK NSW 2650	58	53	52	42	51	-	-	CO1
214509	36 FLINDERS ST, TURVEY PARK NSW 2650	58	53	52	42	51	-	-	CO1
214512	42 COLLINS ST, TURVEY PARK NSW 2650	58	53	52	42	52	-	-	CO1
214513	8 RICHARD ST, TURVEY PARK NSW 2650	58	53	52	42	48	-	-	CO1
214515	35 FLINDERS ST, TURVEY PARK NSW 2650	58	53	52	42	53	-	CO1	CO1
214516	13 BIMBEEN ST, TURVEY PARK NSW 2650	58	53	52	42	44	-	-	CO1
214519	17 EDMONDSON ST, TURVEY PARK NSW 2650	58	53	52	42	69	CO1, CO2	CO1, CO2	CO1, CO2, RO, (AO, AltA)*
214525	31 NORMAN ST, TURVEY PARK NSW 2650	58	53	52	42	44	-	-	CO1
214526	5 RICHARD ST, TURVEY PARK NSW 2650	58	53	52	42	48	-	-	CO1
214532	32 KILDARE ST, TURVEY PARK NSW 2650	58	53	52	42	46	-	-	CO1
214539	4 YOUNG ST, TURVEY PARK NSW 2650	58	53	52	42	49	-	-	CO1
214549	16 MACLEAY ST, TURVEY PARK NSW 2650	58	53	52	42	59	CO1	CO1	CO1, CO2, (RO,AO)*
214551	39 COLLINS ST, TURVEY PARK NSW 2650	58	53	52	42	55	CO1	CO1	CO1
214557	33 MACLEAY ST, TURVEY PARK NSW 2650	58	53	52	42	58	CO1	CO1	CO1, CO2, (RO,AO)*
214562	1 YOUNG ST, TURVEY PARK NSW 2650	58	53	52	42	49	-	-	CO1
214566	28 NORMAN ST, TURVEY PARK NSW 2650	58	53	52	42	46	-	-	CO1
214567	40 COLLINS ST, TURVEY PARK NSW 2650	58	53	52	42	57	CO1	CO1	CO1
214570	6 RICHARD ST, TURVEY PARK NSW 2650	58	53	52	42	50	-	-	CO1
214574	29 NORMAN ST, TURVEY PARK NSW 2650	58	53	52	42	46	-	-	CO1
214575	17 INVERARY ST, TURVEY PARK NSW 2650	58	53	52	42	43	-	-	CO1
214577	15 EDMONDSON ST, TURVEY PARK NSW 2650	58	53	52	42	69	CO1, CO2	CO1, CO2	CO1, CO2, RO, (AO, AltA)*
214585	3 RICHARD ST, TURVEY PARK NSW 2650	58	53	52	42	48	-	-	CO1
214599	22 RAILWAY ST, TURVEY PARK NSW 2650	58	53	52	42	47	-	-	CO1
214603	2 YOUNG ST, TURVEY PARK NSW 2650	58	53	52	42	50	-	-	CO1
214604	33 FLINDERS ST, TURVEY PARK NSW 2650	58	53	52	42	51	-	-	CO1
214608	ERIN EARTH 1 KILDARE ST, TURVEY PARK NSW 2	55	55	-	-	62	CO1	-	-
214612	14 MACLEAY ST, TURVEY PARK NSW 2650	58	53	52	42	58	CO1	CO1	CO1, CO2, (RO,AO)*
214617	37 COLLINS ST, TURVEY PARK NSW 2650	58	53	52	42	55	CO1	CO1	CO1

DISCLAIMER: Address data within this document is based on external sources.
SLR Consulting Pty Ltd makes no warranty regarding the data's
accuracy or reliability for any purpose.

W.014 - Road Work - Peak

SLR ID	ADDRESS	NML Daytime	NML Daytime OOH	NML Evening	NML Night-time	Predicted Level LAeq(15min)	Additional Mitigation Daytime OOH	Additional Mitigation Evening *(>2 consecutive rest periods)	Additional Mitigation Night *(>2 consecutive sleep periods)
214622	14 INVERARY ST, TURVEY PARK NSW 2650	58	53	52	42	43	-	-	CO1
214630	1 DOCKER ST, WAGGA WAGGA NSW 2650	58	53	52	42	45	-	-	CO1
214631	31 MACLEAY ST, TURVEY PARK NSW 2650	58	53	52	42	59	CO1	CO1	CO1, CO2, (RO,AO)*
214634	38 COLLINS ST, TURVEY PARK NSW 2650	58	53	52	42	57	CO1	CO1	CO1
214640	26 NORMAN ST, TURVEY PARK NSW 2650	58	53	52	42	46	-	-	CO1
214645	13 EDMONDSON ST, TURVEY PARK NSW 2650	58	53	52	42	71	CO1, CO2	CO1, CO2	CO1, CO2, RO, (AO, AltA)*
214651	24 RAILWAY ST, TURVEY PARK NSW 2650	58	53	52	42	45	-	-	CO1
214656	4 RICHARD ST, TURVEY PARK NSW 2650	58	53	52	42	51	-	-	CO1
214659	28 RAILWAY ST, TURVEY PARK NSW 2650	58	53	52	42	49	-	-	CO1
214663	15 INVERARY ST, TURVEY PARK NSW 2650	58	53	52	42	47	-	-	CO1
214665	1 RICHARD ST, TURVEY PARK NSW 2650	58	53	52	42	49	-	-	CO1
214666	28 KILDARE ST, TURVEY PARK NSW 2650	58	53	52	42	43	-	-	CO1
214669	40 RAILWAY ST, TURVEY PARK NSW 2650	58	53	52	42	45	-	-	CO1
214678	31 FLINDERS ST, TURVEY PARK NSW 2650	58	53	52	42	53	-	CO1	CO1
214680	26 RAILWAY ST, TURVEY PARK NSW 2650	58	53	52	42	48	-	-	CO1
214682	46 RAILWAY ST, TURVEY PARK NSW 2650	58	53	52	42	50	-	-	CO1
214686	38 RAILWAY ST, TURVEY PARK NSW 2650	58	53	52	42	51	-	-	CO1
214688	12 MACLEAY ST, TURVEY PARK NSW 2650	58	53	52	42	59	CO1	CO1	CO1, CO2, (RO,AO)*
214689	35 COLLINS ST, TURVEY PARK NSW 2650	58	53	52	42	55	CO1	CO1	CO1
214690	42 RAILWAY ST, TURVEY PARK NSW 2650	58	53	52	42	50	-	-	CO1
214697	24 NORMAN ST, TURVEY PARK NSW 2650	58	53	52	42	46	-	-	CO1
214698	36 RAILWAY ST, TURVEY PARK NSW 2650	58	53	52	42	49	-	-	CO1
214701	44 RAILWAY ST, TURVEY PARK NSW 2650	58	53	52	42	45	-	-	CO1
214703	1 DOCKER ST, WAGGA WAGGA NSW 2650	58	53	52	42	46	-	-	CO1
214704	12 INVERARY ST, TURVEY PARK NSW 2650	58	53	52	42	44	-	-	CO1
214708	48 RAILWAY ST, TURVEY PARK NSW 2650	58	53	52	42	46	-	-	CO1
214714	30 FLINDERS ST, TURVEY PARK NSW 2650	58	53	52	42	53	-	CO1	CO1
214717	11 EDMONDSON ST, TURVEY PARK NSW 2650	58	53	52	42	72	CO1, CO2	CO1, CO2	CO1, CO2, RO, (AO, AltA)*
214720	29 MACLEAY ST, TURVEY PARK NSW 2650	58	53	52	42	61	CO1	CO1	CO1, CO2, (RO,AO)*
214722	75 COLEMAN ST, TURVEY PARK NSW 2650	58	53	52	42	46	-	-	CO1
214727	3/36 COLLINS ST, TURVEY PARK NSW 2650	58	53	52	42	57	CO1	CO1	CO1
1111585	5/36 COLLINS ST, TURVEY PARK NSW 2650	58	53	52	42	57	CO1	CO1	CO1
1111586	6/36 COLLINS ST, TURVEY PARK NSW 2650	58	53	52	42	57	CO1	CO1	CO1
1111587	6/36 COLLINS ST, TURVEY PARK NSW 2650	58	53	52	42	57	CO1	CO1	CO1
1111588	36 COLLINS ST, TURVEY PARK NSW 2650	58	53	52	42	56	CO1	CO1	CO1
214728	2 RICHARD ST, TURVEY PARK NSW 2650	58	53	52	42	51	-	-	CO1
214730	50 RAILWAY ST, TURVEY PARK NSW 2650	58	53	52	42	51	-	-	CO1
214735	26 KILDARE ST, TURVEY PARK NSW 2650	58	53	52	42	43	-	-	CO1
214736	52 RAILWAY ST, TURVEY PARK NSW 2650	58	53	52	42	52	-	-	CO1
214737	13 INVERARY ST, TURVEY PARK NSW 2650	58	53	52	42	46	-	-	CO1
214743	7 BIMBEEN ST, TURVEY PARK NSW 2650	58	53	52	42	45	-	-	CO1
214747	10 MACLEAY ST, TURVEY PARK NSW 2650	58	53	52	42	59	CO1	CO1	CO1, CO2, (RO,AO)*
214748	29 FLINDERS ST, TURVEY PARK NSW 2650	58	53	52	42	52	-	-	CO1
214754	31 COLLINS ST, TURVEY PARK NSW 2650	58	53	52	42	53	-	CO1	CO1
214766	22 NORMAN ST, TURVEY PARK NSW 2650	58	53	52	42	48	-	-	CO1
214768	56 RAILWAY ST, TURVEY PARK NSW 2650	58	53	52	42	52	-	-	CO1
214773	23 NORMAN ST, TURVEY PARK NSW 2650	58	53	52	42	44	-	-	CO1
214775	10 INVERARY ST, TURVEY PARK NSW 2650	58	53	52	42	44	-	-	CO1
214777	7/9 DOCKER ST, WAGGA WAGGA NSW 2650	58	53	52	42	46	-	-	CO1
214778	9 EDMONDSON ST, TURVEY PARK NSW 2650	58	53	52	42	74	CO1, CO2	CO1, CO2	CO1, CO2, RO, (AO, AltA)*
214781	54 RAILWAY ST, TURVEY PARK NSW 2650	58	53	52	42	52	-	-	CO1
214782	28 FLINDERS ST, TURVEY PARK NSW 2650	58	53	52	42	52	-	-	CO1
214787	24 KILDARE ST, TURVEY PARK NSW 2650	58	53	52	42	43	-	-	CO1
214789	58 RAILWAY ST, TURVEY PARK NSW 2650	58	53	52	42	52	-	-	CO1
214791	33 COLLINS ST, TURVEY PARK NSW 2650	58	53	52	42	57	CO1	CO1	CO1
214793	8 MACLEAY ST, TURVEY PARK NSW 2650	58	53	52	42	58	CO1	CO1	CO1, CO2, (RO,AO)*
214794	27 MACLEAY ST, TURVEY PARK NSW 2650	58	53	52	42	64	CO1	CO1	CO1, CO2, (RO,AO)*
214811	11 INVERARY ST, TURVEY PARK NSW 2650	58	53	52	42	48	-	-	CO1
214818	60 RAILWAY ST, TURVEY PARK NSW 2650	58	53	52	42	45	-	-	CO1
214819	5/9 DOCKER ST, WAGGA WAGGA NSW 2650	58	53	52	42	45	-	-	CO1
214825	5 BIMBEEN ST, TURVEY PARK NSW 2650	58	53	52	42	46	-	-	CO1
214826	27 FLINDERS ST, TURVEY PARK NSW 2650	58	53	52	42	53	-	CO1	CO1
214827	20 NORMAN ST, TURVEY PARK NSW 2650	58	53	52	42	48	-	-	CO1
214829	32 COLLINS ST, TURVEY PARK NSW 2650	58	53	52	42	60	CO1	CO1	CO1, CO2, (RO,AO)*
214831	62 RAILWAY ST, TURVEY PARK NSW 2650	58	53	52	42	53	-	CO1	CO1
214833	3 DOCKER ST, WAGGA WAGGA NSW 2650	58	53	52	42	45	-	-	CO1
214846	21 NORMAN ST, TURVEY PARK NSW 2650	58	53	52	42	47	-	-	CO1
214847	7 EDMONDSON ST, TURVEY PARK NSW 2650	58	53	52	42	76	CO1, CO2	CO1, CO2	CO1, CO2, RO, (AO, AltA)*
214850	29 COLLINS ST, TURVEY PARK NSW 2650	58	53	52	42	54	CO1	CO1	CO1
214853	26 FLINDERS ST, TURVEY PARK NSW 2650	58	53	52	42	54	CO1	CO1	CO1
214860	8 INVERARY ST, TURVEY PARK NSW 2650	58	53	52	42	45	-	-	CO1
214861	22 KILDARE ST, TURVEY PARK NSW 2650	58	53	52	42	44	-	-	CO1
214865	6 MACLEAY ST, TURVEY PARK NSW 2650	58	53	52	42	62	CO1	CO1	CO1, CO2, (RO,AO)*
214873	66 RAILWAY ST, TURVEY PARK NSW 2650	58	53	52	42	54	CO1	CO1	CO1
214874	68 RAILWAY ST, TURVEY PARK NSW 2650	58	53	52	42	54	CO1	CO1	CO1
214880	27 COLLINS ST, TURVEY PARK NSW 2650	58	53	52	42	60	CO1	CO1	CO1, CO2, (RO,AO)*
214883	9 INVERARY ST, TURVEY PARK NSW 2650	58	53	52	42	47	-	-	CO1
214888	18 NORMAN ST, TURVEY PARK NSW 2650	58	53	52	42	47	-	-	CO1
214892	19 NORMAN ST, TURVEY PARK NSW 2650	58	53	52	42	48	-	-	CO1
214900	3 BIMBEEN ST, TURVEY PARK NSW 2650	58	53	52	42	44	-	-	CO1
214901	25 MACLEAY ST, TURVEY PARK NSW 2650	58	53	52	42	69	CO1, CO2	CO1, CO2	CO1, CO2, RO, (AO, AltA)*
214904	5 EDMONDSON ST, TURVEY PARK NSW 2650	58	53	52	42	80	CO1, CO2	CO1, CO2, (RO)*	CO1, CO2, RO, (AO, AltA)*
214905	5 DOCKER ST, WAGGA WAGGA NSW 2650	58	53	52	42	44	-	-	CO1
214906	20 ROMA ST, WAGGA WAGGA NSW 2650	58	53	52	42	46	-	-	CO1
214911	72 RAILWAY ST, TURVEY PARK NSW 2650	58	53	52	42	55	CO1	CO1	CO1
214915	23 FLINDERS ST, TURVEY PARK NSW 2650	58	53	52	42	53	-	CO1	CO1
214919	20 KILDARE ST, TURVEY PARK NSW 2650	58	53	52	42	45	-	-	CO1
214920	30 COLLINS ST, TURVEY PARK NSW 2650	58	53	52	42	62	CO1	CO1	CO1, CO2, (RO,AO)*
214921	1 KINDRA LANE, TURVEY PARK NSW 2650	58	53	52	42	61	CO1	CO1	CO1, CO2, (RO,AO)*
214926	4 MACLEAY ST, TURVEY PARK NSW 2650	58	53	52	42	66	CO1	CO1	CO1, CO2, (RO,AO)*
214928	6 INVERARY ST, TURVEY PARK NSW 2650	58	53	52	42	44	-	-	CO1
214934	25 COLLINS ST, TURVEY PARK NSW 2650	58	53	52	42	62	CO1	CO1	CO1, CO2, (RO,AO)*
214939	23 MACLEAY ST, TURVEY PARK NSW 2650	58	53	52	42	66	CO1	CO1	CO1, CO2, (RO,AO)*
214943	16 NORMAN ST, TURVEY PARK NSW 2650	58	53	52	42	49	-	-	CO1
214955	15 ROMA ST, WAGGA WAGGA NSW 2650	58	53	52	42	47	-	-	CO1
214958	7 INVERARY ST, TURVEY PARK NSW 2650	58	53	52	42	46	-	-	CO1
214959	3 EDMONDSON ST, TURVEY PARK NSW 2650	58	53	52	42	83	CO1, CO2	CO1, CO2, (RO)*	CO1, CO2, RO, (AO, AltA)*
214961	74 RAILWAY ST, TURVEY PARK NSW 2650	58	53	52	42	59	CO1	CO1	CO1, CO2, (RO,AO)*
214962	17 NORMAN ST, TURVEY PARK NSW 2650	58	53	52	42	47	-	-	CO1
214969	18 ROMA ST, WAGGA WAGGA NSW 2650	58	53	52	42	44	-	-	CO1
214972	18 KILDARE ST, TURVEY PARK NSW 2650	58	53	52	42	45	-	-	CO1
214975	21 FLINDERS ST, TURVEY PARK NSW 2650	58	53	52	42	58	CO1	CO1	CO1, CO2, (RO,AO)*
214981	23 MACLEAY ST, TURVEY PARK NSW 2650	58	53	52	42	68	CO1	CO1, CO2	CO1, CO2, RO, (AO, AltA)*
214984	23 COLLINS ST, TURVEY PARK NSW 2650	58	53	52	42	61	CO1	CO1	CO1, CO2, (RO,AO)*
214990	2 MACLEAY ST, TURVEY PARK NSW 2650	58	53	52	42	77	CO1, CO2	CO1, CO2	CO1, CO2, RO, (AO, AltA)*
215001	76 RAILWAY ST, TURVEY PARK NSW 2650	58	53	52	42	58	CO1	CO1	CO1, CO2, (RO,AO)*
215002	4 INVERARY ST, TURVEY PARK NSW 2650	58	53	52	42	45	-	-	CO1
215007	7 DOCKER ST, WAGGA WAGGA NSW 2650	58	53	52	42	43	-	-	CO1
215012	14 NORMAN ST, TURVEY PARK NSW 2650	58	53	52	42	49	-	-	CO1
215017	13 ROMA ST, WAGGA WAGGA NSW 2650	58	53	52	42	44	-	-	CO1
215018	15 NORMAN ST, TURVEY PARK NSW 2650	58	53	52	42	47	-	-	CO1
215023	1 EDMONDSON ST, TURVEY PARK NSW 2650	58	53	52	42	88	CO1, CO2	CO1, CO2, (RO)*	CO1, CO2, RO, (AO, AltA)*
215027	16 KILDARE ST, TURVEY PARK NSW 2650	58	53	52	42	47	-	-	CO1
215028	5 INVERARY ST, TURVEY PARK NSW 2650	58	53	52	42	48	-	-	CO1
215029	16 ROMA ST, WAGGA WAGGA NSW 2650	58	53	52	42	44	-	-	CO1
215032	3/21 COLLINS ST, TURVEY PARK NSW 2650	58	53	52	42	59	CO1	CO1	CO1, CO2, (RO,AO)*
1111749	1 KILDARE ST, TURVEY PARK NSW 2650	58	53	52	42	47	-	-	CO1

DISCLAIMER: Address data within this document is based on external sources.
SLR Consulting Pty Ltd makes no warranty regarding the data's
accuracy or reliability for any purpose.

W.014 - Road Work - Peak

SLR ID	ADDRESS	NML Daytime	NML Daytime OOH	NML Evening	NML Night-time	Predicted Level LAeq(15min)	Additional Mitigation Daytime OOH	Additional Mitigation Evening *(>2 consecutive rest periods)	Additional Mitigation Night *(>2 consecutive sleep periods)
1111750	1 KILDARE ST, TURVEY PARK NSW 2650	58	53	52	42	48	-	-	CO1
1111755	1 KILDARE ST, TURVEY PARK NSW 2650	58	53	52	42	50	-	-	CO1
1111751	1 KILDARE ST, TURVEY PARK NSW 2650	58	53	52	42	52	-	-	CO1
1111756	1 KILDARE ST, TURVEY PARK NSW 2650	58	53	52	42	47	-	-	CO1
1111757	1 KILDARE ST, TURVEY PARK NSW 2650	58	53	52	42	57	CO1	CO1	CO1
1111754	1 KILDARE ST, TURVEY PARK NSW 2650	58	53	52	42	52	-	-	CO1
1111753	1 KILDARE ST, TURVEY PARK NSW 2650	58	53	52	42	52	-	-	CO1
1111752	1 KILDARE ST, TURVEY PARK NSW 2650	58	53	52	42	76	CO1, CO2	CO1, CO2	CO1, CO2, RO, (AO, AltA)*
1111758	1 KILDARE ST, TURVEY PARK NSW 2650	58	53	52	42	75	CO1, CO2	CO1, CO2	CO1, CO2, RO, (AO, AltA)*
1111748	1 KILDARE ST, TURVEY PARK NSW 2650	58	53	52	42	71	CO1, CO2	CO1, CO2	CO1, CO2, RO, (AO, AltA)*
215049	4/76 BROOKONG AV, WAGGA WAGGA NSW 2650	58	53	52	42	46	-	-	CO1
215056	3/74 BROOKONG AV, WAGGA WAGGA NSW 2650	58	53	52	42	47	-	-	CO1
215059	2 INVERARY ST, TURVEY PARK NSW 2650	58	53	52	42	47	-	-	CO1
215061	23 CHASTON ST, WAGGA WAGGA NSW 2650	56	51	50	43	44	-	-	CO1
215067	11 ROMA ST, WAGGA WAGGA NSW 2650	58	53	52	42	44	-	-	CO1
215069	12 NORMAN ST, TURVEY PARK NSW 2650	58	53	52	42	49	-	-	CO1
215072	82 RAILWAY ST, TURVEY PARK NSW 2650	58	53	52	42	64	CO1	CO1	CO1, CO2, (RO,AO)*
215075	13 NORMAN ST, TURVEY PARK NSW 2650	58	53	52	42	48	-	-	CO1
215077	80 RAILWAY ST, TURVEY PARK NSW 2650	58	53	52	42	61	CO1	CO1	CO1, CO2, (RO,AO)*
215078	84 RAILWAY ST, TURVEY PARK NSW 2650	58	53	52	42	64	CO1	CO1	CO1, CO2, (RO,AO)*
215087	14 KILDARE ST, TURVEY PARK NSW 2650	58	53	52	42	51	-	-	CO1
215092	12 ROMA ST, WAGGA WAGGA NSW 2650	58	53	52	42	44	-	-	CO1
215105	3 INVERARY ST, TURVEY PARK NSW 2650	58	53	52	42	47	-	-	CO1
215108	86 RAILWAY ST, TURVEY PARK NSW 2650	58	53	52	42	64	CO1	CO1	CO1, CO2, (RO,AO)*
215120	10 NORMAN ST, TURVEY PARK NSW 2650	58	53	52	42	49	-	-	CO1
215124	9 ROMA ST, WAGGA WAGGA NSW 2650	58	53	52	42	45	-	-	CO1
215126	88 RAILWAY ST, TURVEY PARK NSW 2650	58	53	52	42	65	CO1	CO1	CO1, CO2, (RO,AO)*
215132	90 RAILWAY ST, TURVEY PARK NSW 2650	58	53	52	42	65	CO1	CO1	CO1, CO2, (RO,AO)*
215133	11 NORMAN ST, TURVEY PARK NSW 2650	58	53	52	42	45	-	-	CO1
215139	10 ROMA ST, WAGGA WAGGA NSW 2650	58	53	52	42	44	-	-	CO1
215147	12 KILDARE ST, TURVEY PARK NSW 2650	58	53	52	42	54	CO1	CO1	CO1
215151	94 RAILWAY ST, TURVEY PARK NSW 2650	58	53	52	42	68	CO1	CO1, CO2	CO1, CO2, RO, (AO, AltA)*
215160	92 RAILWAY ST, TURVEY PARK NSW 2650	58	53	52	42	66	CO1	CO1	CO1, CO2, (RO,AO)*
215161	96 RAILWAY ST, TURVEY PARK NSW 2650	58	53	52	42	70	CO1, CO2	CO1, CO2	CO1, CO2, RO, (AO, AltA)*
215163	1 ERIN ST, TURVEY PARK NSW 2650	58	53	52	42	73	CO1, CO2	CO1, CO2	CO1, CO2, RO, (AO, AltA)*
215180	3 ERIN ST, TURVEY PARK NSW 2650	58	53	52	42	75	CO1, CO2	CO1, CO2	CO1, CO2, RO, (AO, AltA)*
215181	2/74 BROOKONG AV, WAGGA WAGGA NSW 2650	58	53	52	42	48	-	-	CO1
215187	8 NORMAN ST, TURVEY PARK NSW 2650	58	53	52	42	48	-	-	CO1
215190	5 ERIN ST, TURVEY PARK NSW 2650	58	53	52	42	76	CO1, CO2	CO1, CO2	CO1, CO2, RO, (AO, AltA)*
215197	9 NORMAN ST, TURVEY PARK NSW 2650	58	53	52	42	48	-	-	CO1
215199	ERIN EARTH 1 KILDARE ST, TURVEY PARK NSW 2	55	55	-	-	58	CO1	-	-
215201	7 ERIN ST, TURVEY PARK NSW 2650	58	53	52	42	79	CO1, CO2	CO1, CO2, (RO)*	CO1, CO2, RO, (AO, AltA)*
215204	1 INVERARY ST, TURVEY PARK NSW 2650	58	53	52	42	47	-	-	CO1
215210	3 CASSIDY PDE, TURVEY PARK NSW 2650	58	53	52	42	49	-	-	CO1
215216	9 ERIN ST, TURVEY PARK NSW 2650	58	53	52	42	83	CO1, CO2	CO1, CO2, (RO)*	CO1, CO2, RO, (AO, AltA)*
215217	10 KILDARE ST, TURVEY PARK NSW 2650	58	53	52	42	51	-	-	CO1
215219	11 ERIN ST, TURVEY PARK NSW 2650	58	53	52	42	90	CO1, CO2	CO1, CO2, (RO)*	CO1, CO2, RO, (AO, AltA)*
215231	68 BROOKONG AV, WAGGA WAGGA NSW 2650	58	53	52	42	47	-	-	CO1
215235	1 CASSIDY PDE, TURVEY PARK NSW 2650	58	53	52	42	45	-	-	CO1
215243	72 BROOKONG AV, WAGGA WAGGA NSW 2650	58	53	52	42	47	-	-	CO1
215255	5 ROMA ST, WAGGA WAGGA NSW 2650	58	53	52	42	44	-	-	CO1
215260	2 LAKE ALBERT RD, EAST WAGGA WAGGA NSW	60	60	60	45	48	-	-	CO1
215265	6 NORMAN ST, TURVEY PARK NSW 2650	58	53	52	42	49	-	-	CO1
215267	70 BROOKONG AV, WAGGA WAGGA NSW 2650	58	53	52	42	45	-	-	CO1
215269	7 NORMAN ST, TURVEY PARK NSW 2650	58	53	52	42	49	-	-	CO1
215276	66 BROOKONG AV, WAGGA WAGGA NSW 2650	58	53	52	42	49	-	-	CO1
215283	8 KILDARE ST, TURVEY PARK NSW 2650	58	53	52	42	53	-	CO1	CO1
215292	1/74 BROOKONG AV, WAGGA WAGGA NSW 2650	58	53	52	42	47	-	-	CO1
215297	64 BROOKONG AV, WAGGA WAGGA NSW 2650	58	53	52	42	46	-	-	CO1
215302	4 NORMAN ST, TURVEY PARK NSW 2650	58	53	52	42	48	-	-	CO1
215308	3 ROMA ST, WAGGA WAGGA NSW 2650	58	53	52	42	47	-	-	CO1
215309	5 NORMAN ST, TURVEY PARK NSW 2650	58	53	52	42	48	-	-	CO1
215310	62 BROOKONG AV, WAGGA WAGGA NSW 2650	58	53	52	42	45	-	-	CO1
215314	76 BROOKONG AV, WAGGA WAGGA NSW 2650	58	53	52	42	46	-	-	CO1
215320	60 BROOKONG AV, WAGGA WAGGA NSW 2650	58	53	52	42	49	-	-	CO1
215326	6 KILDARE ST, TURVEY PARK NSW 2650	58	53	52	42	56	CO1	CO1	CO1
215340	56 BROOKONG AV, WAGGA WAGGA NSW 2650	58	53	52	42	48	-	-	CO1
215341	14 DOCKER ST, WAGGA WAGGA NSW 2650	56	51	50	43	44	-	-	CO1
215345	ERIN EARTH 1 KILDARE ST, TURVEY PARK NSW 2	55	55	-	-	59	CO1	-	-
215351	2 ROMA ST, WAGGA WAGGA NSW 2650	58	53	52	42	43	-	-	CO1
215353	1 ROMA ST, WAGGA WAGGA NSW 2650	58	53	52	42	46	-	-	CO1
215356	3 NORMAN ST, TURVEY PARK NSW 2650	58	53	52	42	55	CO1	CO1	CO1
215360	2 NORMAN ST, TURVEY PARK NSW 2650	58	53	52	42	47	-	-	CO1
215365	4 KILDARE ST, TURVEY PARK NSW 2650	58	53	52	42	60	CO1	CO1	CO1, CO2, (RO,AO)*
215403	1 NORMAN ST, TURVEY PARK NSW 2650	58	53	52	42	53	-	CO1	CO1
215411	54 BROOKONG AV, WAGGA WAGGA NSW 2650	58	53	52	42	49	-	-	CO1
215412	2 KILDARE ST, TURVEY PARK NSW 2650	58	53	52	42	57	CO1	CO1	CO1
215423	52 BROOKONG AV, WAGGA WAGGA NSW 2650	58	53	52	42	47	-	-	CO1
215424	5 LEWISHAM AV, WAGGA WAGGA NSW 2650	56	51	50	43	45	-	-	CO1
215427	50 BROOKONG AV, WAGGA WAGGA NSW 2650	58	53	52	42	46	-	-	CO1
215459	55 BROOKONG AV, WAGGA WAGGA NSW 2650	58	53	52	42	44	-	-	CO1
215460	48 BROOKONG AV, WAGGA WAGGA NSW 2650	58	53	52	42	53	-	CO1	CO1
215466	57 BROOKONG AV, WAGGA WAGGA NSW 2650	58	53	52	42	47	-	-	CO1
215469	53 BROOKONG AV, WAGGA WAGGA NSW 2650	58	53	52	42	48	-	-	CO1
215474	18-20 DOCKER ST, WAGGA WAGGA NSW 2650	56	51	50	43	47	-	-	CO1
215476	7 LEWISHAM AV, WAGGA WAGGA NSW 2650	56	51	50	43	46	-	-	CO1
215483	51 BROOKONG AV, WAGGA WAGGA NSW 2650	58	53	52	42	49	-	-	CO1
215490	59 BROOKONG AV, WAGGA WAGGA NSW 2650	58	53	52	42	46	-	-	CO1
215491	46 BROOKONG AV, WAGGA WAGGA NSW 2650	58	53	52	42	54	CO1	CO1	CO1
215498	49 BROOKONG AV, WAGGA WAGGA NSW 2650	58	53	52	42	49	-	-	CO1
215499	44 BROOKONG AV, WAGGA WAGGA NSW 2650	58	53	52	42	55	CO1	CO1	CO1
215503	67 BROOKONG AV, WAGGA WAGGA NSW 2650	58	53	52	42	46	-	-	CO1
215504	ERIN EARTH 1 KILDARE ST, TURVEY PARK NSW 2	55	55	-	-	64	CO1	-	-
215507	47 BROOKONG AV, WAGGA WAGGA NSW 2650	58	53	52	42	49	-	-	CO1
215522	45 BROOKONG AV, WAGGA WAGGA NSW 2650	58	53	52	42	49	-	-	CO1
215531	9 LEWISHAM AV, WAGGA WAGGA NSW 2650	56	51	50	43	46	-	-	CO1
215532	73 BROOKONG AV, WAGGA WAGGA NSW 2650	58	53	52	42	43	-	-	CO1
215533	42 BROOKONG AV, WAGGA WAGGA NSW 2650	58	53	52	42	53	-	CO1	CO1
215540	40 BROOKONG AV, WAGGA WAGGA NSW 2650	58	53	52	42	52	-	-	CO1
215543	43 BROOKONG AV, WAGGA WAGGA NSW 2650	58	53	52	42	50	-	-	CO1
215547	75 BROOKONG AV, WAGGA WAGGA NSW 2650	58	53	52	42	45	-	-	CO1
215549	77 BROOKONG AV, WAGGA WAGGA NSW 2650	58	53	52	42	43	-	-	CO1
215551	14 STATION PL, WAGGA WAGGA NSW 2650	58	53	52	42	64	CO1	CO1	CO1, CO2, (RO,AO)*
215563	38 BROOKONG AV, WAGGA WAGGA NSW 2650	58	53	52	42	44	-	-	CO1
215566	41 BROOKONG AV, WAGGA WAGGA NSW 2650	58	53	52	42	50	-	-	CO1
215570	36 BROOKONG AV, WAGGA WAGGA NSW 2650	58	53	52	42	53	-	CO1	CO1
215574	83 BROOKONG AV, WAGGA WAGGA NSW 2650	58	53	52	42	44	-	-	CO1
215578	2 MURRAY ST, WAGGA WAGGA NSW 2650	58	53	52	42	50	-	-	CO1
215615	34 BROOKONG AV, WAGGA WAGGA NSW 2650	58	53	52	42	49	-	-	CO1
215618	32 BROOKONG AV, WAGGA WAGGA NSW 2650	58	53	52	42	56	CO1	CO1	CO1
215628	22 DOCKER ST, WAGGA WAGGA NSW 2650	56	51	50	43	44	-	-	CO1
215652	4 MURRAY ST, WAGGA WAGGA NSW 2650	58	53	52	42	49	-	-	CO1
215654	30 BROOKONG AV, WAGGA WAGGA NSW 2650	58	53	52	42	51	-	-	CO1
215667	11 LEWISHAM AV, WAGGA WAGGA NSW 2650	56	51	50	43	45	-	-	CO1
215672	28 BROOKONG AV, WAGGA WAGGA NSW 2650	58	53	52	42	52	-	-	CO1
215684	24 DOCKER ST, WAGGA WAGGA NSW 2650	56	51	50	43	45	-	-	CO1
215689	6 STATION PL, WAGGA WAGGA NSW 2650	45	45	-	-	64	CO1, CO2	-	-

DISCLAIMER: Address data within this document is based on external sources.
SLR Consulting Pty Ltd makes no warranty regarding the data's
accuracy or reliability for any purpose.

W.014 - Road Work - Peak

SLR ID	ADDRESS	NML Daytime	NML Daytime OOH	NML Evening	NML Night-time	Predicted Level LAeq(15min)	Additional Mitigation Daytime OOH	Additional Mitigation Evening *(>2 consecutive rest periods)	Additional Mitigation Night *(>2 consecutive sleep periods)
215695	37 BROOKONG AV, WAGGA WAGGA NSW 2650	58	53	52	42	51	-	-	CO1
215706	35 BROOKONG AV, WAGGA WAGGA NSW 2650	58	53	52	42	49	-	-	CO1
215708	2 DONNELLY AV, WAGGA WAGGA NSW 2650	58	53	52	42	82	CO1, CO2	CO1, CO2, (RO)*	CO1, CO2, RO, (AO, AltA)*
215717	BUILDING 3 UNIT 105 1 FLINDERS ST, WAGGA WA	58	53	52	42	52	-	-	CO1
1111589	BUILDING 1 UNIT 102 1 FLINDERS ST, WAGGA WA	58	53	52	42	54	CO1	CO1	CO1
215721	24 BROOKONG AV, WAGGA WAGGA NSW 2650	58	53	52	42	53	-	CO1	CO1
215724	4 DONNELLY AV, WAGGA WAGGA NSW 2650	58	53	52	42	77	CO1, CO2	CO1, CO2	CO1, CO2, RO, (AO, AltA)*
215725	6 DONNELLY AV, WAGGA WAGGA NSW 2650	58	53	52	42	73	CO1, CO2	CO1, CO2	CO1, CO2, RO, (AO, AltA)*
215726	33 BROOKONG AV, WAGGA WAGGA NSW 2650	58	53	52	42	49	-	-	CO1
215731	8 DONNELLY AV, WAGGA WAGGA NSW 2650	58	53	52	42	71	CO1, CO2	CO1, CO2	CO1, CO2, RO, (AO, AltA)*
215746	12 DONNELLY AV, WAGGA WAGGA NSW 2650	58	53	52	42	69	CO1, CO2	CO1, CO2	CO1, CO2, RO, (AO, AltA)*
215748	104 EDWARD ST, WAGGA WAGGA NSW 2650	60	60	60	45	58	-	-	CO1
215749	22 BROOKONG AV, WAGGA WAGGA NSW 2650	58	53	52	42	58	CO1	CO1	CO1, CO2, (RO,AO)*
215750	10 DONNELLY AV, WAGGA WAGGA NSW 2650	58	53	52	42	70	CO1, CO2	CO1, CO2	CO1, CO2, RO, (AO, AltA)*
215751	31 BROOKONG AV, WAGGA WAGGA NSW 2650	58	53	52	42	50	-	-	CO1
215752	29 BROOKONG AV, WAGGA WAGGA NSW 2650	58	53	52	42	50	-	-	CO1
215759	6 MURRAY ST, WAGGA WAGGA NSW 2650	58	53	52	42	48	-	-	CO1
215760	2-4 STATION PL, WAGGA WAGGA NSW 2650	45	45	-	-	64	CO1, CO2	-	-
215762	27 BROOKONG AV, WAGGA WAGGA NSW 2650	58	53	52	42	50	-	-	CO1
215781	25 BROOKONG AV, WAGGA WAGGA NSW 2650	58	53	52	42	51	-	-	CO1
215791	1 YATHONG ST, WAGGA WAGGA NSW 2650	58	53	52	42	47	-	-	CO1
215794	1 FLINDERS ST, WAGGA WAGGA NSW 2650	58	53	52	42	54	CO1	CO1	CO1
215799	2 LITTLE BEST ST, WAGGA WAGGA NSW 2650	58	53	52	42	81	CO1, CO2	CO1, CO2, (RO)*	CO1, CO2, RO, (AO, AltA)*
215800	8 MURRAY ST, WAGGA WAGGA NSW 2650	58	53	52	42	48	-	-	CO1
215802	3 YATHONG ST, WAGGA WAGGA NSW 2650	58	53	52	42	48	-	-	CO1
215804	5 YATHONG ST, WAGGA WAGGA NSW 2650	58	53	52	42	46	-	-	CO1
215807	23 BROOKONG AV, WAGGA WAGGA NSW 2650	58	53	52	42	51	-	-	CO1
215809	104 EDWARD ST, WAGGA WAGGA NSW 2650	60	60	60	45	56	-	-	CO1
215812	9 MURRAY ST, WAGGA WAGGA NSW 2650	58	53	52	42	43	-	-	CO1
215814	33 BROOKONG AV, WAGGA WAGGA NSW 2650	58	53	52	42	43	-	-	CO1
215820	21 BROOKONG AV, WAGGA WAGGA NSW 2650	58	53	52	42	51	-	-	CO1
215835	1 FOX ST, WAGGA WAGGA NSW 2650	58	53	52	42	66	CO1	CO1	CO1, CO2, (RO,AO)*
215836	19 BROOKONG AV, WAGGA WAGGA NSW 2650	58	53	52	42	50	-	-	CO1
215837	7 YATHONG ST, WAGGA WAGGA NSW 2650	58	53	52	42	49	-	-	CO1
215843	17 BROOKONG AV, WAGGA WAGGA NSW 2650	58	53	52	42	52	-	-	CO1
215846	4 LITTLE BEST ST, WAGGA WAGGA NSW 2650	58	53	52	42	83	CO1, CO2	CO1, CO2, (RO)*	CO1, CO2, RO, (AO, AltA)*
215849	18 BROOKONG AV, WAGGA WAGGA NSW 2650	58	53	52	42	55	CO1	CO1	CO1
215853	10 MURRAY ST, WAGGA WAGGA NSW 2650	58	53	52	42	49	-	-	CO1
215874	188 EDWARD ST, WAGGA WAGGA NSW 2650	58	53	52	42	61	CO1	CO1	CO1, CO2, (RO,AO)*
215888	15 BROOKONG AV, WAGGA WAGGA NSW 2650	58	53	52	42	52	-	-	CO1
215892	6 LITTLE BEST ST, WAGGA WAGGA NSW 2650	58	53	52	42	83	CO1, CO2	CO1, CO2, (RO)*	CO1, CO2, RO, (AO, AltA)*
215900	16 BROOKONG AV, WAGGA WAGGA NSW 2650	58	53	52	42	50	-	-	CO1
215902	13 BROOKONG AV, WAGGA WAGGA NSW 2650	58	53	52	42	52	-	-	CO1
215908	3 FOX ST, WAGGA WAGGA NSW 2650	58	53	52	42	73	CO1, CO2	CO1, CO2	CO1, CO2, RO, (AO, AltA)*
215919	12 MURRAY ST, WAGGA WAGGA NSW 2650	58	53	52	42	50	-	-	CO1
215923	13 MURRAY ST, WAGGA WAGGA NSW 2650	58	53	52	42	51	-	-	CO1
215924	11 BROOKONG AV, WAGGA WAGGA NSW 2650	58	53	52	42	53	-	CO1	CO1
215925	140 EDWARD ST, WAGGA WAGGA NSW 2650	55	55	-	-	74	CO1, CO2	-	-
1111767	140 EDWARD ST, WAGGA WAGGA NSW 2650	55	55	-	-	70	CO1	-	-
215933	8 LITTLE BEST ST, WAGGA WAGGA NSW 2650	58	53	52	42	84	CO1, CO2	CO1, CO2, (RO)*	CO1, CO2, RO, (AO, AltA)*
215942	9 BROOKONG AV, WAGGA WAGGA NSW 2650	58	53	52	42	53	-	CO1	CO1
215954	14 BROOKONG AV, WAGGA WAGGA NSW 2650	58	53	52	42	50	-	-	CO1
215956	188 EDWARD ST, WAGGA WAGGA NSW 2650	58	53	52	42	62	CO1	CO1	CO1, CO2, (RO,AO)*
215958	7 LANGDON AV, WAGGA WAGGA NSW 2650	58	53	52	42	43	-	-	CO1
215984	5 FOX ST, WAGGA WAGGA NSW 2650	58	53	52	42	70	CO1, CO2	CO1, CO2	CO1, CO2, RO, (AO, AltA)*
215985	14 MURRAY ST, WAGGA WAGGA NSW 2650	58	53	52	42	51	-	-	CO1
215988	15 MURRAY ST, WAGGA WAGGA NSW 2650	58	53	52	42	47	-	-	CO1
216006	7 BROOKONG AV, WAGGA WAGGA NSW 2650	58	53	52	42	52	-	-	CO1
216007	10 SALMON ST, WAGGA WAGGA NSW 2650	58	53	52	42	47	-	-	CO1
216022	4/7 LANGDON AV, WAGGA WAGGA NSW 2650	58	53	52	42	43	-	-	CO1
216023	2 YABTREE ST, WAGGA WAGGA NSW 2650	58	53	52	42	49	-	-	CO1
216024	12 BROOKONG AV, WAGGA WAGGA NSW 2650	58	53	52	42	56	CO1	CO1	CO1
216026	188 EDWARD ST, WAGGA WAGGA NSW 2650	58	53	52	42	51	-	-	CO1
216039	4 YABTREE ST, WAGGA WAGGA NSW 2650	58	53	52	42	47	-	-	CO1
216042	16 MURRAY ST, WAGGA WAGGA NSW 2650	58	53	52	42	51	-	-	CO1
216045	8/5 LANGDON AV, WAGGA WAGGA NSW 2650	58	53	52	42	43	-	-	CO1
216053	6 SALMON ST, WAGGA WAGGA NSW 2650	58	53	52	42	50	-	-	CO1
216054	8 SALMON ST, WAGGA WAGGA NSW 2650	58	53	52	42	49	-	-	CO1
216056	6 YABTREE ST, WAGGA WAGGA NSW 2650	58	53	52	42	47	-	-	CO1
216059	17 MURRAY ST, WAGGA WAGGA NSW 2650	58	53	52	42	46	-	-	CO1
216060	156 EDWARD ST, WAGGA WAGGA NSW 2650	58	53	52	42	87	CO1, CO2	CO1, CO2, (RO)*	CO1, CO2, RO, (AO, AltA)*
216069	8 YABTREE ST, WAGGA WAGGA NSW 2650	58	53	52	42	49	-	-	CO1
216073	3/12 SALMON ST, WAGGA WAGGA NSW 2650	58	53	52	42	53	-	CO1	CO1
216085	158 EDWARD ST, WAGGA WAGGA NSW 2650	58	53	52	42	81	CO1, CO2	CO1, CO2, (RO)*	CO1, CO2, RO, (AO, AltA)*
216088	4 SALMON ST, WAGGA WAGGA NSW 2650	58	53	52	42	50	-	-	CO1
216094	160 EDWARD ST, WAGGA WAGGA NSW 2650	58	53	52	42	75	CO1, CO2	CO1, CO2	CO1, CO2, RO, (AO, AltA)*
216099	162 EDWARD ST, WAGGA WAGGA NSW 2650	58	53	52	42	65	CO1	CO1	CO1, CO2, (RO,AO)*
216103	164 EDWARD ST, WAGGA WAGGA NSW 2650	58	53	52	42	71	CO1, CO2	CO1, CO2	CO1, CO2, RO, (AO, AltA)*
216107	168 EDWARD ST, WAGGA WAGGA NSW 2650	58	53	52	42	69	CO1, CO2	CO1, CO2	CO1, CO2, RO, (AO, AltA)*
216115	2A SALMON ST, WAGGA WAGGA NSW 2650	58	53	52	42	50	-	-	CO1
216117	166 EDWARD ST, WAGGA WAGGA NSW 2650	58	53	52	42	63	CO1	CO1	CO1, CO2, (RO,AO)*
216122	2 SALMON ST, WAGGA WAGGA NSW 2650	58	53	52	42	52	-	-	CO1
216127	8 BROOKONG AV, WAGGA WAGGA NSW 2650	58	53	52	42	54	CO1	CO1	CO1
216128	170 EDWARD ST, WAGGA WAGGA NSW 2650	58	53	52	42	63	CO1	CO1	CO1, CO2, (RO,AO)*
216134	19 MURRAY ST, WAGGA WAGGA NSW 2650	58	53	52	42	49	-	-	CO1
216143	3/5 LANGDON AV, WAGGA WAGGA NSW 2650	58	53	52	42	43	-	-	CO1
216146	18 MURRAY ST, WAGGA WAGGA NSW 2650	58	53	52	42	48	-	-	CO1
216158	188 EDWARD ST, WAGGA WAGGA NSW 2650	55	55	55	-	63	CO1	CO1	-
216165	8 SALMON ST, WAGGA WAGGA NSW 2650	58	53	52	42	49	-	-	CO1
216181	2 PETER ST, WAGGA WAGGA NSW 2650	58	53	52	42	70	CO1, CO2	CO1, CO2	CO1, CO2, RO, (AO, AltA)*
216186	127 EDWARD ST, WAGGA WAGGA NSW 2650	60	60	60	45	67	CO1	CO1	CO1, CO2, (RO,AO)*
216191	12 FITZHARDINGE ST, WAGGA WAGGA NSW 265	58	53	52	42	49	-	-	CO1
216196	1 YABTREE ST, WAGGA WAGGA NSW 2650	58	53	52	42	48	-	-	CO1
216200	21 MURRAY ST, WAGGA WAGGA NSW 2650	58	53	52	42	51	-	-	CO1
216204	20 MURRAY ST, WAGGA WAGGA NSW 2650	58	53	52	42	48	-	-	CO1
216213	3 YABTREE ST, WAGGA WAGGA NSW 2650	58	53	52	42	49	-	-	CO1
216217	5 YABTREE ST, WAGGA WAGGA NSW 2650	58	53	52	42	49	-	-	CO1
216224	7 YABTREE ST, WAGGA WAGGA NSW 2650	58	53	52	42	50	-	-	CO1
216226	4 PETER ST, WAGGA WAGGA NSW 2650	58	53	52	42	69	CO1, CO2	CO1, CO2	CO1, CO2, RO, (AO, AltA)*
216245	131A EDWARD ST, WAGGA WAGGA NSW 2650	58	53	52	42	73	CO1, CO2	CO1, CO2	CO1, CO2, RO, (AO, AltA)*
216256	196 EDWARD ST, WAGGA WAGGA NSW 2650	58	53	52	42	55	CO1	CO1	CO1
216263	135 EDWARD ST, WAGGA WAGGA NSW 2650	70	70	-	-	77	CO1	-	-
216264	22 MURRAY ST, WAGGA WAGGA NSW 2650	58	53	52	42	49	-	-	CO1
216272	198 EDWARD ST, WAGGA WAGGA NSW 2650	58	53	52	42	51	-	-	CO1
216281	133 EDWARD ST, WAGGA WAGGA NSW 2650	58	53	52	42	74	CO1, CO2	CO1, CO2	CO1, CO2, RO, (AO, AltA)*
216284	6 PETER ST, WAGGA WAGGA NSW 2650	58	53	52	42	64	CO1	CO1	CO1, CO2, (RO,AO)*
216290	3 LANGDON AV, WAGGA WAGGA NSW 2650	58	53	52	42	43	-	-	CO1
216292	202 EDWARD ST, WAGGA WAGGA NSW 2650	58	53	52	42	56	CO1	CO1	CO1
216294	206 EDWARD ST, WAGGA WAGGA NSW 2650	58	53	52	42	50	-	-	CO1
216298	153 EDWARD ST, WAGGA WAGGA NSW 2650	58	53	52	42	76	CO1, CO2	CO1, CO2	CO1, CO2, RO, (AO, AltA)*
216306	23 MURRAY ST, WAGGA WAGGA NSW 2650	58	53	52	42	49	-	-	CO1
216308	204 EDWARD ST, WAGGA WAGGA NSW 2650	58	53	52	42	50	-	-	CO1
216315	8 PETER ST, WAGGA WAGGA NSW 2650	58	53	52	42	58	CO1	CO1	CO1, CO2, (RO,AO)*
216323	157 EDWARD ST, WAGGA WAGGA NSW 2650	58	53	52	42	75	CO1, CO2	CO1, CO2	CO1, CO2, RO, (AO, AltA)*
216325	210 EDWARD ST, WAGGA WAGGA NSW 2650	58	53	52	42	49	-	-	CO1
216327	208 EDWARD ST, WAGGA WAGGA NSW 2650	58	53	52	42	50	-	-	CO1
216333	161 EDWARD ST, WAGGA WAGGA NSW 2650	58	53	52	42	73	CO1, CO2	CO1, CO2	CO1, CO2, RO, (AO, AltA)*

DISCLAIMER: Address data within this document is based on external sources.
SLR Consulting Pty Ltd makes no warranty regarding the data's accuracy or reliability for any purpose.

W.014 - Road Work - Peak

SLR ID	ADDRESS	NML Daytime	NML Daytime OOH	NML Evening	NML Night-time	Predicted Level LAeq(15min)	Additional Mitigation Daytime OOH	Additional Mitigation Evening *(>2 consecutive rest periods)	Additional Mitigation Night *(>2 consecutive sleep periods)
216342	214 EDWARD ST, WAGGA WAGGA NSW 2650	58	53	52	42	53	-	CO1	CO1
216345	18 FITZHARDINGE ST, WAGGA WAGGA NSW 265	70	70	-	-	52	-	-	CO1
1111926	18 FITZHARDINGE ST, WAGGA WAGGA NSW 265	58	53	52	42	47	-	-	CO1
216346	131A EDWARD ST, WAGGA WAGGA NSW 2650	58	53	52	42	68	CO1	CO1, CO2	CO1, CO2, RO, (AO, AltA)*
216357	212 EDWARD ST, WAGGA WAGGA NSW 2650	58	53	52	42	52	-	-	CO1
216360	163 EDWARD ST, WAGGA WAGGA NSW 2650	58	53	52	42	70	CO1, CO2	CO1, CO2	CO1, CO2, RO, (AO, AltA)*
216370	218 EDWARD ST, WAGGA WAGGA NSW 2650	58	53	52	42	51	-	-	CO1
216373	216 EDWARD ST, WAGGA WAGGA NSW 2650	58	53	52	42	49	-	-	CO1
216378	10 PETER ST, WAGGA WAGGA NSW 2650	58	53	52	42	57	CO1	CO1	CO1
216390	220 EDWARD ST, WAGGA WAGGA NSW 2650	58	53	52	42	51	-	-	CO1
216391	1/173 EDWARD ST, WAGGA WAGGA NSW 2650	58	53	52	42	68	CO1	CO1, CO2	CO1, CO2, RO, (AO, AltA)*
216398	224 EDWARD ST, WAGGA WAGGA NSW 2650	58	53	52	42	49	-	-	CO1
216400	222 EDWARD ST, WAGGA WAGGA NSW 2650	58	53	52	42	51	-	-	CO1
216401	WOMBOY 5/165 EDWARD ST, WAGGA WAGGA N	58	53	52	42	70	CO1, CO2	CO1, CO2	CO1, CO2, RO, (AO, AltA)*
216404	8 BEST ST, WAGGA WAGGA NSW 2650	58	53	52	42	74	CO1, CO2	CO1, CO2	CO1, CO2, RO, (AO, AltA)*
216412	226 EDWARD ST, WAGGA WAGGA NSW 2650	58	53	52	42	49	-	-	CO1
216419	228 EDWARD ST, WAGGA WAGGA NSW 2650	58	53	52	42	50	-	-	CO1
216432	1/32 HIGGINS AV, WAGGA WAGGA NSW 2650	58	53	52	42	43	-	-	CO1
216433	9 BEST ST, WAGGA WAGGA NSW 2650	58	53	52	42	70	CO1, CO2	CO1, CO2	CO1, CO2, RO, (AO, AltA)*
216434	177 EDWARD ST, WAGGA WAGGA NSW 2650	58	53	52	42	64	CO1	CO1	CO1, CO2, (RO,AO)*
216437	12 PETER ST, WAGGA WAGGA NSW 2650	58	53	52	42	57	CO1	CO1	CO1
216440	232 EDWARD ST, WAGGA WAGGA NSW 2650	58	53	52	42	48	-	-	CO1
216448	175 EDWARD ST, WAGGA WAGGA NSW 2650	58	53	52	42	65	CO1	CO1	CO1, CO2, (RO,AO)*
216451	10 BEST ST, WAGGA WAGGA NSW 2650	70	70	-	-	71	CO1	-	-
216457	22 FITZHARDINGE ST, WAGGA WAGGA NSW 265	58	53	52	42	49	-	-	CO1
216464	179 EDWARD ST, WAGGA WAGGA NSW 2650	58	53	52	42	63	CO1	CO1	CO1, CO2, (RO,AO)*
216471	181 EDWARD ST, WAGGA WAGGA NSW 2650	58	53	52	42	59	CO1	CO1	CO1, CO2, (RO,AO)*
216472	173 EDWARD ST, WAGGA WAGGA NSW 2650	58	53	52	42	60	CO1	CO1	CO1, CO2, (RO,AO)*
216473	240 EDWARD ST, WAGGA WAGGA NSW 2650	58	53	52	42	49	-	-	CO1
216474	234 EDWARD ST, WAGGA WAGGA NSW 2650	58	53	52	42	48	-	-	CO1
216479	238 EDWARD ST, WAGGA WAGGA NSW 2650	58	53	52	42	48	-	-	CO1
216480	189 EDWARD ST, WAGGA WAGGA NSW 2650	58	53	52	42	57	CO1	CO1	CO1
216481	236 EDWARD ST, WAGGA WAGGA NSW 2650	58	53	52	42	50	-	-	CO1
216485	12 BEST ST, WAGGA WAGGA NSW 2650	58	53	52	42	64	CO1	CO1	CO1, CO2, (RO,AO)*
216486	191 EDWARD ST, WAGGA WAGGA NSW 2650	58	53	52	42	56	CO1	CO1	CO1
216487	11A BEST ST, WAGGA WAGGA NSW 2650	58	53	52	42	69	CO1, CO2	CO1, CO2	CO1, CO2, RO, (AO, AltA)*
216494	2/35 HIGGINS AV, WAGGA WAGGA NSW 2650	58	53	52	42	45	-	-	CO1
216496	24 FITZHARDINGE ST, WAGGA WAGGA NSW 265	58	53	52	42	47	-	-	CO1
216498	14 PETER ST, WAGGA WAGGA NSW 2650	58	53	52	42	59	CO1	CO1	CO1, CO2, (RO,AO)*
216510	242 EDWARD ST, WAGGA WAGGA NSW 2650	58	53	52	42	47	-	-	CO1
216520	7 FOX ST, WAGGA WAGGA NSW 2650	58	53	52	42	61	CO1	CO1	CO1, CO2, (RO,AO)*
1111560	4/4-6 THORNE ST, WAGGA WAGGA NSW 2650	58	53	52	42	53	-	CO1	CO1
1111561	4/4-6 THORNE ST, WAGGA WAGGA NSW 2650	58	53	52	42	55	CO1	CO1	CO1
1111562	4-6 THORNE ST, WAGGA WAGGA NSW 2650	58	53	52	42	54	CO1	CO1	CO1
216521	2/4-6 THORNE ST, WAGGA WAGGA NSW 2650	58	53	52	42	57	CO1	CO1	CO1
216540	14 BEST ST, WAGGA WAGGA NSW 2650	58	53	52	42	64	CO1	CO1	CO1, CO2, (RO,AO)*
216547	13 BEST ST, WAGGA WAGGA NSW 2650	58	53	52	42	70	CO1, CO2	CO1, CO2	CO1, CO2, RO, (AO, AltA)*
216558	9 FOX ST, WAGGA WAGGA NSW 2650	58	53	52	42	59	CO1	CO1	CO1, CO2, (RO,AO)*
216561	20 PETER ST, WAGGA WAGGA NSW 2650	58	53	52	42	61	CO1	CO1	CO1, CO2, (RO,AO)*
216564	10 FOX ST, WAGGA WAGGA NSW 2650	58	53	52	42	57	CO1	CO1	CO1
1111563	209A EDWARD ST, WAGGA WAGGA NSW 2650	58	53	52	42	53	-	CO1	CO1
216585	16 BEST ST, WAGGA WAGGA NSW 2650	58	53	52	42	68	CO1	CO1, CO2	CO1, CO2, RO, (AO, AltA)*
216587	4/11 FOX ST, WAGGA WAGGA NSW 2650	58	53	52	42	58	CO1	CO1	CO1, CO2, (RO,AO)*
216589	8 THORNE ST, WAGGA WAGGA NSW 2650	58	53	52	42	55	CO1	CO1	CO1
216603	17 BEST ST, WAGGA WAGGA NSW 2650	58	53	52	42	67	CO1	CO1	CO1, CO2, (RO,AO)*
216605	2/11 FOX ST, WAGGA WAGGA NSW 2650	58	53	52	42	52	-	-	CO1
216623	9 THORNE ST, WAGGA WAGGA NSW 2650	58	53	52	42	51	-	-	CO1
216624	12 FOX ST, WAGGA WAGGA NSW 2650	58	53	52	42	55	CO1	CO1	CO1
216626	22 PETER ST, WAGGA WAGGA NSW 2650	58	53	52	42	56	CO1	CO1	CO1
216633	22 HIGGINS AV, WAGGA WAGGA NSW 2650	58	53	52	42	43	-	-	CO1
216638	215 EDWARD ST, WAGGA WAGGA NSW 2650	58	53	52	42	50	-	-	CO1
216642	12 FOX ST, WAGGA WAGGA NSW 2650	58	53	52	42	56	CO1	CO1	CO1
216643	18 BEST ST, WAGGA WAGGA NSW 2650	58	53	52	42	67	CO1	CO1	CO1, CO2, (RO,AO)*
1111657	1/53-57 TARCUTTA ST, WAGGA WAGGA NSW 265	58	53	52	42	44	-	-	CO1
1111658	2/53-57 TARCUTTA ST, WAGGA WAGGA NSW 265	58	53	52	42	44	-	-	CO1
1111659	3/53-57 TARCUTTA ST, WAGGA WAGGA NSW 265	58	53	52	42	44	-	-	CO1
1111660	4/53-57 TARCUTTA ST, WAGGA WAGGA NSW 265	58	53	52	42	44	-	-	CO1
1111661	5/53-57 TARCUTTA ST, WAGGA WAGGA NSW 265	58	53	52	42	44	-	-	CO1
1111662	6/53-57 TARCUTTA ST, WAGGA WAGGA NSW 265	58	53	52	42	43	-	-	CO1
216647	7/53-57 TARCUTTA ST, WAGGA WAGGA NSW 265	58	53	52	42	43	-	-	CO1
216649	4/11 FOX ST, WAGGA WAGGA NSW 2650	58	53	52	42	56	CO1	CO1	CO1
216651	10 THORNE ST, WAGGA WAGGA NSW 2650	58	53	52	42	53	-	CO1	CO1
216655	215-217 EDWARD ST, WAGGA WAGGA NSW 2650	58	53	52	42	52	-	-	CO1
216657	1/11 FOX ST, WAGGA WAGGA NSW 2650	58	53	52	42	53	-	CO1	CO1
216662	215A EDWARD ST, WAGGA WAGGA NSW 2650	58	53	52	42	51	-	-	CO1
216665	2/11 FOX ST, WAGGA WAGGA NSW 2650	58	53	52	42	52	-	-	CO1
216668	19 BEST ST, WAGGA WAGGA NSW 2650	58	53	52	42	62	CO1	CO1	CO1, CO2, (RO,AO)*
216676	11 THORNE ST, WAGGA WAGGA NSW 2650	58	53	52	42	52	-	-	CO1
216678	24 PETER ST, WAGGA WAGGA NSW 2650	58	53	52	42	54	CO1	CO1	CO1
216680	219 EDWARD ST, WAGGA WAGGA NSW 2650	58	53	52	42	51	-	-	CO1
216683	14 FOX ST, WAGGA WAGGA NSW 2650	58	53	52	42	54	CO1	CO1	CO1
216687	223 EDWARD ST, WAGGA WAGGA NSW 2650	58	53	52	42	50	-	-	CO1
216694	12 THORNE ST, WAGGA WAGGA NSW 2650	58	53	52	42	52	-	-	CO1
216697	221 EDWARD ST, WAGGA WAGGA NSW 2650	58	53	52	42	51	-	-	CO1
216700	20 BEST ST, WAGGA WAGGA NSW 2650	58	53	52	42	68	CO1	CO1, CO2	CO1, CO2, RO, (AO, AltA)*
216705	209A EDWARD ST, WAGGA WAGGA NSW 2650	58	53	52	42	49	-	-	CO1
216710	225 EDWARD ST, WAGGA WAGGA NSW 2650	58	53	52	42	53	-	CO1	CO1
216721	13 FOX ST, WAGGA WAGGA NSW 2650	58	53	52	42	60	CO1	CO1	CO1, CO2, (RO,AO)*
216726	21 BEST ST, WAGGA WAGGA NSW 2650	58	53	52	42	66	CO1	CO1	CO1, CO2, (RO,AO)*
216729	26 PETER ST, WAGGA WAGGA NSW 2650	58	53	52	42	56	CO1	CO1	CO1
216732	13 THORNE ST, WAGGA WAGGA NSW 2650	58	53	52	42	50	-	-	CO1
216733	16 FOX ST, WAGGA WAGGA NSW 2650	58	53	52	42	54	CO1	CO1	CO1
216743	14 THORNE ST, WAGGA WAGGA NSW 2650	58	53	52	42	50	-	-	CO1
216755	8 OATES AV, WAGGA WAGGA NSW 2650	58	53	52	42	47	-	-	CO1
216758	9 OATES AV, WAGGA WAGGA NSW 2650	58	53	52	42	46	-	-	CO1
216769	239 EDWARD ST, WAGGA WAGGA NSW 2650	58	53	52	42	49	-	-	CO1
216774	15 FOX ST, WAGGA WAGGA NSW 2650	58	53	52	42	54	CO1	CO1	CO1
216775	28 PETER ST, WAGGA WAGGA NSW 2650	58	53	52	42	56	CO1	CO1	CO1
216781	24 BEST ST, WAGGA WAGGA NSW 2650	58	53	52	42	65	CO1	CO1	CO1, CO2, (RO,AO)*
216791	16 THORNE ST, WAGGA WAGGA NSW 2650	58	53	52	42	51	-	-	CO1
216795	15 THORNE ST, WAGGA WAGGA NSW 2650	58	53	52	42	50	-	-	CO1
216798	23 BEST ST, WAGGA WAGGA NSW 2650	58	53	52	42	64	CO1	CO1	CO1, CO2, (RO,AO)*
216799	20 FOX ST, WAGGA WAGGA NSW 2650	58	53	52	42	53	-	CO1	CO1
216801	245 EDWARD ST, WAGGA WAGGA NSW 2650	58	53	52	42	48	-	-	CO1
216806	33 MURRAY ST, WAGGA WAGGA NSW 2650	58	53	52	42	47	-	-	CO1
216810	11 OATES AV, WAGGA WAGGA NSW 2650	58	53	52	42	48	-	-	CO1
216823	10 OATES AV, WAGGA WAGGA NSW 2650	58	53	52	42	48	-	-	CO1
216833	4/241-243 EDWARD ST, WAGGA WAGGA NSW 26	58	53	52	42	50	-	-	CO1
216837	255 EDWARD ST, WAGGA WAGGA NSW 2650	58	53	52	42	48	-	-	CO1
216839	17 FOX ST, WAGGA WAGGA NSW 2650	58	53	52	42	54	CO1	CO1	CO1
216846	26 BEST ST, WAGGA WAGGA NSW 2650	58	53	52	42	65	CO1	CO1	CO1, CO2, (RO,AO)*
216847	255 EDWARD ST, WAGGA WAGGA NSW 2650	58	53	52	42	47	-	-	CO1
216848	30 PETER ST, WAGGA WAGGA NSW 2650	58	53	52	42	53	-	CO1	CO1
216857	18 THORNE ST, WAGGA WAGGA NSW 2650	58	53	52	42	50	-	-	CO1
216863	17 THORNE ST, WAGGA WAGGA NSW 2650	58	53	52	42	48	-	-	CO1
216867	13 OATES AV, WAGGA WAGGA NSW 2650	58	53	52	42	47	-	-	CO1
216870	35 MURRAY ST, WAGGA WAGGA NSW 2650	58	53	52	42	43	-	-	CO1

DISCLAIMER: Address data within this document is based on external sources.
SLR Consulting Pty Ltd makes no warranty regarding the data's
accuracy or reliability for any purpose.

W.014 - Road Work - Peak

SLR ID	ADDRESS	NML Daytime	NML Daytime OOH	NML Evening	NML Night-time	Predicted Level LAeq(15min)	Additional Mitigation Daytime OOH	Additional Mitigation Evening *(>2 consecutive rest periods)	Additional Mitigation Night *(>2 consecutive sleep periods)
216874	26 FOX ST, WAGGA WAGGA NSW 2650	58	53	52	42	55	CO1	CO1	CO1
216887	12 OATES AV, WAGGA WAGGA NSW 2650	58	53	52	42	47	-	-	CO1
216892	21 FOX ST, WAGGA WAGGA NSW 2650	58	53	52	42	53	-	CO1	CO1
216895	4/241-243 EDWARD ST, WAGGA WAGGA NSW 26	58	53	52	42	49	-	-	CO1
216897	265 EDWARD ST, WAGGA WAGGA NSW 2650	58	53	52	42	47	-	-	CO1
216902	6/263 EDWARD ST, WAGGA WAGGA NSW 2650	58	53	52	42	48	-	-	CO1
216907	269 EDWARD ST, WAGGA WAGGA NSW 2650	58	53	52	42	47	-	-	CO1
216924	20 THORNE ST, WAGGA WAGGA NSW 2650	58	53	52	42	51	-	-	CO1
216926	28 BEST ST, WAGGA WAGGA NSW 2650	58	53	52	42	64	CO1	CO1	CO1, CO2, (RO,AO)*
216932	19 THORNE ST, WAGGA WAGGA NSW 2650	58	53	52	42	52	-	-	CO1
216934	32 PETER ST, WAGGA WAGGA NSW 2650	58	53	52	42	54	CO1	CO1	CO1
216941	15 OATES AV, WAGGA WAGGA NSW 2650	58	53	52	42	46	-	-	CO1
216943	7/36 MURRAY ST, WAGGA WAGGA NSW 2650	58	53	52	42	49	-	-	CO1
216950	37 MURRAY ST, WAGGA WAGGA NSW 2650	58	53	52	42	47	-	-	CO1
216951	16 OATES AV, WAGGA WAGGA NSW 2650	58	53	52	42	49	-	-	CO1
216952	28 FOX ST, WAGGA WAGGA NSW 2650	58	53	52	42	53	-	CO1	CO1
216959	1 DAY ST, WAGGA WAGGA NSW 2650	58	53	52	42	43	-	-	CO1
216961	277 EDWARD ST, WAGGA WAGGA NSW 2650	58	53	52	42	46	-	-	CO1
216965	279 EDWARD ST, WAGGA WAGGA NSW 2650	58	53	52	42	46	-	-	CO1
216966	23 FOX ST, WAGGA WAGGA NSW 2650	58	53	52	42	52	-	-	CO1
216984	245A EDWARD ST, WAGGA WAGGA NSW 2650	58	53	52	42	44	-	-	CO1
216985	30 BEST ST, WAGGA WAGGA NSW 2650	58	53	52	42	64	CO1	CO1	CO1, CO2, (RO,AO)*
216986	3 DAY ST, WAGGA WAGGA NSW 2650	58	53	52	42	43	-	-	CO1
216991	22 THORNE ST, WAGGA WAGGA NSW 2650	58	53	52	42	52	-	-	CO1
216994	29 BEST ST, WAGGA WAGGA NSW 2650	58	53	52	42	62	CO1	CO1	CO1, CO2, (RO,AO)*
216999	17 OATES AV, WAGGA WAGGA NSW 2650	58	53	52	42	45	-	-	CO1
217003	5 DAY ST, WAGGA WAGGA NSW 2650	58	53	52	42	43	-	-	CO1
217004	21 THORNE ST, WAGGA WAGGA NSW 2650	58	53	52	42	48	-	-	CO1
217009	18 OATES AV, WAGGA WAGGA NSW 2650	58	53	52	42	49	-	-	CO1
217012	34 PETER ST, WAGGA WAGGA NSW 2650	58	53	52	42	54	CO1	CO1	CO1
217018	38 MURRAY ST, WAGGA WAGGA NSW 2650	58	53	52	42	49	-	-	CO1
217019	30 FOX ST, WAGGA WAGGA NSW 2650	58	53	52	42	53	-	CO1	CO1
217024	6/40 FITZHARDINGE ST, WAGGA WAGGA NSW 26	58	53	52	42	47	-	-	CO1
217027	25 FOX ST, WAGGA WAGGA NSW 2650	58	53	52	42	51	-	-	CO1
217032	39 MURRAY ST, WAGGA WAGGA NSW 2650	58	53	52	42	47	-	-	CO1
217036	6/263 EDWARD ST, WAGGA WAGGA NSW 2650	58	53	52	42	47	-	-	CO1
217038	32 BEST ST, WAGGA WAGGA NSW 2650	58	53	52	42	63	CO1	CO1	CO1, CO2, (RO,AO)*
217042	20 OATES AV, WAGGA WAGGA NSW 2650	58	53	52	42	50	-	-	CO1
217045	19 OATES AV, WAGGA WAGGA NSW 2650	58	53	52	42	44	-	-	CO1
217048	24 THORNE ST, WAGGA WAGGA NSW 2650	58	53	52	42	51	-	-	CO1
217052	31 BEST ST, WAGGA WAGGA NSW 2650	58	53	52	42	62	CO1	CO1	CO1, CO2, (RO,AO)*
217054	295 EDWARD ST, WAGGA WAGGA NSW 2650	56	51	50	43	47	-	-	CO1
217057	2/245A EDWARD ST, WAGGA WAGGA NSW 2650	58	53	52	42	45	-	-	CO1
217059	12/40 FITZHARDINGE ST, WAGGA WAGGA NSW 2	58	53	52	42	50	-	-	CO1
217063	27 FOX ST, WAGGA WAGGA NSW 2650	58	53	52	42	54	CO1	CO1	CO1
217066	23 THORNE ST, WAGGA WAGGA NSW 2650	58	53	52	42	48	-	-	CO1
217067	36 PETER ST, WAGGA WAGGA NSW 2650	58	53	52	42	51	-	-	CO1
217068	32 FOX ST, WAGGA WAGGA NSW 2650	58	53	52	42	52	-	-	CO1
217069	24 THORNE ST, WAGGA WAGGA NSW 2650	58	53	52	42	46	-	-	CO1
217079	40 MURRAY ST, WAGGA WAGGA NSW 2650	58	53	52	42	47	-	-	CO1
217084	5/18 DARLOW ST, WAGGA WAGGA NSW 2650	58	53	52	42	43	-	-	CO1
217085	8/36 MURRAY ST, WAGGA WAGGA NSW 2650	58	53	52	42	47	-	-	CO1
217090	27 FOX ST, WAGGA WAGGA NSW 2650	58	53	52	42	48	-	-	CO1
217094	22 OATES AV, WAGGA WAGGA NSW 2650	58	53	52	42	50	-	-	CO1
217099	21 OATES AV, WAGGA WAGGA NSW 2650	58	53	52	42	45	-	-	CO1
217100	41 MURRAY ST, WAGGA WAGGA NSW 2650	58	53	52	42	46	-	-	CO1
217101	34 BEST ST, WAGGA WAGGA NSW 2650	58	53	52	42	57	CO1	CO1	CO1
217106	4 SHAW ST, WAGGA WAGGA NSW 2650	56	51	50	43	44	-	-	CO1
217109	7/18 DARLOW ST, WAGGA WAGGA NSW 2650	58	53	52	42	45	-	-	CO1
217114	26 THORNE ST, WAGGA WAGGA NSW 2650	58	53	52	42	51	-	-	CO1
217115	33 BEST ST, WAGGA WAGGA NSW 2650	58	53	52	42	63	CO1	CO1	CO1, CO2, (RO,AO)*
217116	1/26 DARLOW ST, WAGGA WAGGA NSW 2650	58	53	52	42	44	-	-	CO1
217118	40 PETER ST, WAGGA WAGGA NSW 2650	58	53	52	42	51	-	-	CO1
217121	65 TARCUTTA ST, WAGGA WAGGA NSW 2650	58	53	52	42	44	-	-	CO1
217125	25 THORNE ST, WAGGA WAGGA NSW 2650	58	53	52	42	50	-	-	CO1
217129	34 FOX ST, WAGGA WAGGA NSW 2650	58	53	52	42	51	-	-	CO1
217137	3/245A EDWARD ST, WAGGA WAGGA NSW 2650	58	53	52	42	48	-	-	CO1
217138	24 OATES AV, WAGGA WAGGA NSW 2650	58	53	52	42	48	-	-	CO1
217141	43 MURRAY ST, WAGGA WAGGA NSW 2650	58	53	52	42	44	-	-	CO1
217143	29A FOX ST, WAGGA WAGGA NSW 2650	58	53	52	42	44	-	-	CO1
217144	42 MURRAY ST, WAGGA WAGGA NSW 2650	58	53	52	42	46	-	-	CO1
217154	36 BEST ST, WAGGA WAGGA NSW 2650	58	53	52	42	61	CO1	CO1	CO1, CO2, (RO,AO)*
217158	17 MORGAN ST, WAGGA WAGGA NSW 2650	58	53	52	42	43	-	-	CO1
217161	37 PETER ST, WAGGA WAGGA NSW 2650	58	53	52	42	52	-	-	CO1
217163	28 THORNE ST, WAGGA WAGGA NSW 2650	58	53	52	42	50	-	-	CO1
217165	6/263 EDWARD ST, WAGGA WAGGA NSW 2650	58	53	52	42	47	-	-	CO1
217168	67 TARCUTTA ST, WAGGA WAGGA NSW 2650	58	53	52	42	43	-	-	CO1
217173	23 OATES AV, WAGGA WAGGA NSW 2650	58	53	52	42	43	-	-	CO1
217174	36 FOX ST, WAGGA WAGGA NSW 2650	58	53	52	42	51	-	-	CO1
217180	27 THORNE ST, WAGGA WAGGA NSW 2650	58	53	52	42	47	-	-	CO1
217181	35 BEST ST, WAGGA WAGGA NSW 2650	58	53	52	42	63	CO1	CO1	CO1, CO2, (RO,AO)*
217183	45 MURRAY ST, WAGGA WAGGA NSW 2650	58	53	52	42	46	-	-	CO1
217184	70 MORGAN ST, WAGGA WAGGA NSW 2650	60	60	60	45	53	-	-	CO1
217190	26 OATES AV, WAGGA WAGGA NSW 2650	58	53	52	42	50	-	-	CO1
217192	44 MURRAY ST, WAGGA WAGGA NSW 2650	58	53	52	42	50	-	-	CO1
217195	3/6 SHAW ST, WAGGA WAGGA NSW 2650	56	51	50	43	44	-	-	CO1
217199	39 PETER ST, WAGGA WAGGA NSW 2650	58	53	52	42	52	-	-	CO1
217204	31 FOX ST, WAGGA WAGGA NSW 2650	58	53	52	42	46	-	-	CO1
217206	7/7 BLAKE ST, WAGGA WAGGA NSW 2650	58	53	52	42	44	-	-	CO1
217209	40 BEST ST, WAGGA WAGGA NSW 2650	58	53	52	42	48	-	-	CO1
217220	29 MORGAN ST, WAGGA WAGGA NSW 2650	58	53	52	42	43	-	-	CO1
217221	25 MORGAN ST, WAGGA WAGGA NSW 2650	58	53	52	42	43	-	-	CO1
217222	47 MURRAY ST, WAGGA WAGGA NSW 2650	58	53	52	42	48	-	-	CO1
217223	38A FOX ST, WAGGA WAGGA NSW 2650	58	53	52	42	51	-	-	CO1
217225	30 THORNE ST, WAGGA WAGGA NSW 2650	58	53	52	42	51	-	-	CO1
217226	1/6 SHAW ST, WAGGA WAGGA NSW 2650	56	51	50	43	44	-	-	CO1
217230	25 OATES AV, WAGGA WAGGA NSW 2650	58	53	52	42	46	-	-	CO1
217234	29 THORNE ST, WAGGA WAGGA NSW 2650	58	53	52	42	45	-	-	CO1
217236	46 MURRAY ST, WAGGA WAGGA NSW 2650	58	53	52	42	48	-	-	CO1
217244	42 PETER ST, WAGGA WAGGA NSW 2650	58	53	52	42	52	-	-	CO1
217247	10/23 DAY ST, WAGGA WAGGA NSW 2650	58	53	52	42	44	-	-	CO1
217254	271 EDWARD ST, WAGGA WAGGA NSW 2650	58	53	52	42	46	-	-	CO1
217256	41 BEST ST, WAGGA WAGGA NSW 2650	58	53	52	42	54	CO1	CO1	CO1
217260	30 OATES AV, WAGGA WAGGA NSW 2650	58	53	52	42	49	-	-	CO1
217261	38B FOX ST, WAGGA WAGGA NSW 2650	58	53	52	42	52	-	-	CO1
217263	8 SHAW ST, WAGGA WAGGA NSW 2650	56	51	50	43	44	-	-	CO1
217271	42 BEST ST, WAGGA WAGGA NSW 2650	58	53	52	42	60	CO1	CO1	CO1, CO2, (RO,AO)*
217274	49 MURRAY ST, WAGGA WAGGA NSW 2650	58	53	52	42	48	-	-	CO1
217279	32 THORNE ST, WAGGA WAGGA NSW 2650	58	53	52	42	51	-	-	CO1
217280	33 FOX ST, WAGGA WAGGA NSW 2650	58	53	52	42	48	-	-	CO1
217289	48 MURRAY ST, WAGGA WAGGA NSW 2650	58	53	52	42	49	-	-	CO1
217290	9/7 BLAKE ST, WAGGA WAGGA NSW 2650	58	53	52	42	45	-	-	CO1
217294	27 OATES AV, WAGGA WAGGA NSW 2650	58	53	52	42	50	-	-	CO1
217299	31 THORNE ST, WAGGA WAGGA NSW 2650	58	53	52	42	45	-	-	CO1
217306	42 BEST ST, WAGGA WAGGA NSW 2650	58	53	52	42	56	CO1	CO1	CO1
217308	2/18 DARLOW ST, WAGGA WAGGA NSW 2650	58	53	52	42	47	-	-	CO1
217311	40 FOX ST, WAGGA WAGGA NSW 2650	58	53	52	42	51	-	-	CO1

DISCLAIMER: Address data within this document is based on external sources.
SLR Consulting Pty Ltd makes no warranty regarding the data's
accuracy or reliability for any purpose.

W.014 - Road Work - Peak

SLR ID	ADDRESS	NML Daytime	NML Daytime OOH	NML Evening	NML Night-time	Predicted Level LAeq(15min)	Additional Mitigation Daytime OOH	Additional Mitigation Evening *(>2 consecutive rest periods)	Additional Mitigation Night *(>2 consecutive sleep periods)
217314	46 PETER ST, WAGGA WAGGA NSW 2650	58	53	52	42	53	-	CO1	CO1
217319	51 MURRAY ST, WAGGA WAGGA NSW 2650	58	53	52	42	47	-	-	CO1
217323	34 THORNE ST, WAGGA WAGGA NSW 2650	58	53	52	42	50	-	-	CO1
1111676	32 OATES AV, WAGGA WAGGA NSW 2650	58	53	52	42	48	-	-	CO1
217340	32 OATES AV, WAGGA WAGGA NSW 2650	58	53	52	42	49	-	-	CO1
217341	44 BEST ST, WAGGA WAGGA NSW 2650	58	53	52	42	59	CO1	CO1	CO1, CO2, (RO,AO)*
217345	50 MURRAY ST, WAGGA WAGGA NSW 2650	58	53	52	42	44	-	-	CO1
217346	3 SHAW ST, WAGGA WAGGA NSW 2650	58	53	52	42	43	-	-	CO1
217351	10 DARLOW ST, WAGGA WAGGA NSW 2650	58	53	52	42	48	-	-	CO1
217353	35 THORNE ST, WAGGA WAGGA NSW 2650	58	53	52	42	46	-	-	CO1
217357	44 BEST ST, WAGGA WAGGA NSW 2650	58	53	52	42	54	CO1	CO1	CO1
217359	4 DARLOW ST, WAGGA WAGGA NSW 2650	58	53	52	42	49	-	-	CO1
217362	41 BEST ST, WAGGA WAGGA NSW 2650	58	53	52	42	61	CO1	CO1	CO1, CO2, (RO,AO)*
217366	53 MURRAY ST, WAGGA WAGGA NSW 2650	58	53	52	42	49	-	-	CO1
217376	26 DARLOW ST, WAGGA WAGGA NSW 2650	58	53	52	42	46	-	-	CO1
217381	36 THORNE ST, WAGGA WAGGA NSW 2650	58	53	52	42	50	-	-	CO1
217382	42 FOX ST, WAGGA WAGGA NSW 2650	58	53	52	42	51	-	-	CO1
217383	102 MORGAN ST, WAGGA WAGGA NSW 2650	58	53	52	42	52	-	-	CO1
217384	8 DARLOW ST, WAGGA WAGGA NSW 2650	58	53	52	42	43	-	-	CO1
217385	31 OATES AV, WAGGA WAGGA NSW 2650	58	53	52	42	45	-	-	CO1
217388	12 DARLOW ST, WAGGA WAGGA NSW 2650	58	53	52	42	44	-	-	CO1
217391	50 PETER ST, WAGGA WAGGA NSW 2650	58	53	52	42	46	-	-	CO1
217392	2/39 FOX ST, WAGGA WAGGA NSW 2650	58	53	52	42	49	-	-	CO1
217397	14 DARLOW ST, WAGGA WAGGA NSW 2650	58	53	52	42	46	-	-	CO1
217399	37 THORNE ST, WAGGA WAGGA NSW 2650	58	53	52	42	45	-	-	CO1
217400	16 DARLOW ST, WAGGA WAGGA NSW 2650	58	53	52	42	48	-	-	CO1
217401	1/18 DARLOW ST, WAGGA WAGGA NSW 2650	58	53	52	42	47	-	-	CO1
217404	24 DARLOW ST, WAGGA WAGGA NSW 2650	58	53	52	42	46	-	-	CO1
217406	46 BEST ST, WAGGA WAGGA NSW 2650	58	53	52	42	59	CO1	CO1	CO1, CO2, (RO,AO)*
217413	5 SHAW ST, WAGGA WAGGA NSW 2650	58	53	52	42	43	-	-	CO1
217417	22 DARLOW ST, WAGGA WAGGA NSW 2650	58	53	52	42	44	-	-	CO1
217424	38 THORNE ST, WAGGA WAGGA NSW 2650	58	53	52	42	50	-	-	CO1
217431	3/36 OATES AV, WAGGA WAGGA NSW 2650	58	53	52	42	47	-	-	CO1
217432	43 BEST ST, WAGGA WAGGA NSW 2650	58	53	52	42	59	CO1	CO1	CO1, CO2, (RO,AO)*
217433	33 OATES AV, WAGGA WAGGA NSW 2650	58	53	52	42	46	-	-	CO1
217434	44 FOX ST, WAGGA WAGGA NSW 2650	58	53	52	42	51	-	-	CO1
217439	77 DOCKER ST, WAGGA WAGGA NSW 2650	58	53	52	42	45	-	-	CO1
1111673	2/48 BEST ST, WAGGA WAGGA NSW 2650	58	53	52	42	48	-	-	CO1
217445	1/48 BEST ST, WAGGA WAGGA NSW 2650	58	53	52	42	60	CO1	CO1	CO1, CO2, (RO,AO)*
217452	2/39-41 THORNE ST, WAGGA WAGGA NSW 2650	58	53	52	42	47	-	-	CO1
217455	7 SHAW ST, WAGGA WAGGA NSW 2650	58	53	52	42	43	-	-	CO1
217457	72 DOCKER ST, WAGGA WAGGA NSW 2650	58	53	52	42	43	-	-	CO1
217458	40 THORNE ST, WAGGA WAGGA NSW 2650	58	53	52	42	50	-	-	CO1
217460	120 MORGAN ST, WAGGA WAGGA NSW 2650	58	53	52	42	51	-	-	CO1
217462	45 BEST ST, WAGGA WAGGA NSW 2650	58	53	52	42	58	CO1	CO1	CO1, CO2, (RO,AO)*
217467	35 OATES AV, WAGGA WAGGA NSW 2650	58	53	52	42	43	-	-	CO1
217470	41 FOX ST, WAGGA WAGGA NSW 2650	58	53	52	42	50	-	-	CO1
217474	46 FOX ST, WAGGA WAGGA NSW 2650	58	53	52	42	51	-	-	CO1
217481	2/8 BENTLEY PL, WAGGA WAGGA NSW 2650	58	53	52	42	43	-	-	CO1
217487	30 DARLOW ST, WAGGA WAGGA NSW 2650	58	53	52	42	46	-	-	CO1
217499	50 BEST ST, WAGGA WAGGA NSW 2650	58	53	52	42	58	CO1	CO1	CO1, CO2, (RO,AO)*
217503	56 MURRAY ST, WAGGA WAGGA NSW 2650	58	53	52	42	46	-	-	CO1
217508	42 THORNE ST, WAGGA WAGGA NSW 2650	58	53	52	42	50	-	-	CO1
217510	37 OATES AV, WAGGA WAGGA NSW 2650	58	53	52	42	45	-	-	CO1
217518	48 FOX ST, WAGGA WAGGA NSW 2650	58	53	52	42	51	-	-	CO1
217529	45 FOX ST, WAGGA WAGGA NSW 2650	58	53	52	42	48	-	-	CO1
217531	3 DARLOW ST, WAGGA WAGGA NSW 2650	58	53	52	42	46	-	-	CO1
217535	5 DARLOW ST, WAGGA WAGGA NSW 2650	58	53	52	42	45	-	-	CO1
217542	11 SHAW ST, WAGGA WAGGA NSW 2650	58	53	52	42	44	-	-	CO1
217544	39 OATES AV, WAGGA WAGGA NSW 2650	58	53	52	42	43	-	-	CO1
217547	58 MURRAY ST, WAGGA WAGGA NSW 2650	58	53	52	42	44	-	-	CO1
217553	7 DARLOW ST, WAGGA WAGGA NSW 2650	58	53	52	42	45	-	-	CO1
217560	9 DARLOW ST, WAGGA WAGGA NSW 2650	58	53	52	42	46	-	-	CO1
217563	50 FOX ST, WAGGA WAGGA NSW 2650	58	53	52	42	50	-	-	CO1
217566	136 MORGAN ST, WAGGA WAGGA NSW 2650	58	53	52	42	47	-	-	CO1
217567	140 MORGAN ST, WAGGA WAGGA NSW 2650	58	53	52	42	49	-	-	CO1
217568	138 MORGAN ST, WAGGA WAGGA NSW 2650	58	53	52	42	46	-	-	CO1
217577	4/52 PETER ST, WAGGA WAGGA NSW 2650	60	60	60	45	53	-	-	CO1
217581	13 DARLOW ST, WAGGA WAGGA NSW 2650	58	53	52	42	45	-	-	CO1
217582	142 MORGAN ST, WAGGA WAGGA NSW 2650	58	53	52	42	44	-	-	CO1
217587	11 DARLOW ST, WAGGA WAGGA NSW 2650	58	53	52	42	46	-	-	CO1
217588	15 DARLOW ST, WAGGA WAGGA NSW 2650	58	53	52	42	46	-	-	CO1
217590	60 MURRAY ST, WAGGA WAGGA NSW 2650	58	53	52	42	46	-	-	CO1
217593	19 DARLOW ST, WAGGA WAGGA NSW 2650	58	53	52	42	45	-	-	CO1
217594	78 DOCKER ST, WAGGA WAGGA NSW 2650	58	53	52	42	44	-	-	CO1
217595	148 MORGAN ST, WAGGA WAGGA NSW 2650	58	53	52	42	45	-	-	CO1
217598	21 DARLOW ST, WAGGA WAGGA NSW 2650	58	53	52	42	45	-	-	CO1
217600	113 MORGAN ST, WAGGA WAGGA NSW 2650	58	53	52	42	51	-	-	CO1
217606	152 MORGAN ST, WAGGA WAGGA NSW 2650	58	53	52	42	46	-	-	CO1
217608	144 MORGAN ST, WAGGA WAGGA NSW 2650	58	53	52	42	49	-	-	CO1
217615	150 MORGAN ST, WAGGA WAGGA NSW 2650	58	53	52	42	45	-	-	CO1
217617	25 DARLOW ST, WAGGA WAGGA NSW 2650	58	53	52	42	45	-	-	CO1
217620	115 MORGAN ST, WAGGA WAGGA NSW 2650	58	53	52	42	52	-	-	CO1
217624	23 DARLOW ST, WAGGA WAGGA NSW 2650	58	53	52	42	44	-	-	CO1
217634	27 DARLOW ST, WAGGA WAGGA NSW 2650	58	53	52	42	45	-	-	CO1
217641	49 BEST ST, WAGGA WAGGA NSW 2650	58	53	52	42	57	CO1	CO1	CO1
217649	60A MURRAY ST, WAGGA WAGGA NSW 2650	58	53	52	42	47	-	-	CO1
217650	158 MORGAN ST, WAGGA WAGGA NSW 2650	58	53	52	42	50	-	-	CO1
217652	156 MORGAN ST, WAGGA WAGGA NSW 2650	58	53	52	42	44	-	-	CO1
217653	56 PETER ST, WAGGA WAGGA NSW 2650	58	53	52	42	46	-	-	CO1
217660	54 BEST ST, WAGGA WAGGA NSW 2650	58	53	52	42	51	-	-	CO1
1111674	54 BEST ST, WAGGA WAGGA NSW 2650	58	53	52	42	57	CO1	CO1	CO1
217661	80 DOCKER ST, WAGGA WAGGA NSW 2650	58	53	52	42	45	-	-	CO1
217680	51 BEST ST, WAGGA WAGGA NSW 2650	58	53	52	42	58	CO1	CO1	CO1, CO2, (RO,AO)*
217681	121 MORGAN ST, WAGGA WAGGA NSW 2650	58	53	52	42	49	-	-	CO1
217682	58 PETER ST, WAGGA WAGGA NSW 2650	58	53	52	42	48	-	-	CO1
217684	89 TARCUTTA ST, WAGGA WAGGA NSW 2650	58	53	52	42	43	-	-	CO1
217691	119 MORGAN ST, WAGGA WAGGA NSW 2650	58	53	52	42	50	-	-	CO1
217694	80 TARCUTTA ST, WAGGA WAGGA NSW 2650	58	53	52	42	43	-	-	CO1
217698	62 MURRAY ST, WAGGA WAGGA NSW 2650	58	53	52	42	47	-	-	CO1
217699	52 FOX ST, WAGGA WAGGA NSW 2650	58	53	52	42	51	-	-	CO1
217708	123 MORGAN ST, WAGGA WAGGA NSW 2650	58	53	52	42	48	-	-	CO1
217709	182 MORGAN ST, WAGGA WAGGA NSW 2650	58	53	52	42	46	-	-	CO1
217718	178 MORGAN ST, WAGGA WAGGA NSW 2650	58	53	52	42	46	-	-	CO1
217725	91 TARCUTTA ST, WAGGA WAGGA NSW 2650	58	53	52	42	44	-	-	CO1
217727	133 MORGAN ST, WAGGA WAGGA NSW 2650	58	53	52	42	47	-	-	CO1
217732	176 MORGAN ST, WAGGA WAGGA NSW 2650	58	53	52	42	44	-	-	CO1
217734	141 MORGAN ST, WAGGA WAGGA NSW 2650	58	53	52	42	48	-	-	CO1
217740	192 MORGAN ST, WAGGA WAGGA NSW 2650	58	53	52	42	45	-	-	CO1
217741	135 MORGAN ST, WAGGA WAGGA NSW 2650	58	53	52	42	47	-	-	CO1
217742	62 PETER ST, WAGGA WAGGA NSW 2650	58	53	52	42	48	-	-	CO1
217743	55 BEST ST, WAGGA WAGGA NSW 2650	58	53	52	42	57	CO1	CO1	CO1
1111682	196 MORGAN ST, WAGGA WAGGA NSW 2650	58	53	52	42	43	-	-	CO1
1111683	2/196 MORGAN ST, WAGGA WAGGA NSW 2650	58	53	52	42	44	-	-	CO1
217748	64 MURRAY ST, WAGGA WAGGA NSW 2650	58	53	52	42	46	-	-	CO1
217751	51 FOX ST, WAGGA WAGGA NSW 2650	58	53	52	42	48	-	-	CO1
217752	141 MORGAN ST, WAGGA WAGGA NSW 2650	58	53	52	42	48	-	-	CO1

DISCLAIMER: Address data within this document is based on external sources.
SLR Consulting Pty Ltd makes no warranty regarding the data's accuracy or reliability for any purpose.

W.014 - Road Work - Peak

SLR ID	ADDRESS	NML Daytime	NML Daytime OOH	NML Evening	NML Night-time	Predicted Level LAeq(15min)	Additional Mitigation Daytime OOH	Additional Mitigation Evening *(>2 consecutive rest periods)	Additional Mitigation Night *(>2 consecutive sleep periods)
217754	137 MORGAN ST, WAGGA WAGGA NSW 2650	58	53	52	42	48	-	-	CO1
217755	60 BEST ST, WAGGA WAGGA NSW 2650	58	53	52	42	52	-	-	CO1
217759	56 FOX ST, WAGGA WAGGA NSW 2650	58	53	52	42	50	-	-	CO1
217762	198 MORGAN ST, WAGGA WAGGA NSW 2650	58	53	52	42	45	-	-	CO1
217765	52 THORNE ST, WAGGA WAGGA NSW 2650	58	53	52	42	48	-	-	CO1
217770	182 MORGAN ST, WAGGA WAGGA NSW 2650	58	53	52	42	43	-	-	CO1
217773	64 MURRAY ST, WAGGA WAGGA NSW 2650	58	53	52	42	43	-	-	CO1
217777	57 BEST ST, WAGGA WAGGA NSW 2650	58	53	52	42	56	CO1	CO1	CO1
217778	64 PETER ST, WAGGA WAGGA NSW 2650	58	53	52	42	49	-	-	CO1
217783	194 MORGAN ST, WAGGA WAGGA NSW 2650	58	53	52	42	46	-	-	CO1
217784	188 MORGAN ST, WAGGA WAGGA NSW 2650	58	53	52	42	44	-	-	CO1
217786	58 FOX ST, WAGGA WAGGA NSW 2650	58	53	52	42	50	-	-	CO1
217787	190 MORGAN ST, WAGGA WAGGA NSW 2650	58	53	52	42	44	-	-	CO1
217790	2/198 MORGAN ST, WAGGA WAGGA NSW 2650	58	53	52	42	43	-	-	CO1
217792	62 BEST ST, WAGGA WAGGA NSW 2650	58	53	52	42	55	CO1	CO1	CO1
217793	192 MORGAN ST, WAGGA WAGGA NSW 2650	58	53	52	42	44	-	-	CO1
217797	3/53 FOX ST, WAGGA WAGGA NSW 2650	58	53	52	42	50	-	-	CO1
217802	66 PETER ST, WAGGA WAGGA NSW 2650	58	53	52	42	45	-	-	CO1
217803	54 THORNE ST, WAGGA WAGGA NSW 2650	58	53	52	42	47	-	-	CO1
1111684	2/196 MORGAN ST, WAGGA WAGGA NSW 2650	58	53	52	42	45	-	-	CO1
217807	53 THORNE ST, WAGGA WAGGA NSW 2650	58	53	52	42	45	-	-	CO1
217808	59 BEST ST, WAGGA WAGGA NSW 2650	58	53	52	42	55	CO1	CO1	CO1
217809	7/5 BENTLEY PL, WAGGA WAGGA NSW 2650	58	53	52	42	43	-	-	CO1
217810	147 MORGAN ST, WAGGA WAGGA NSW 2650	58	53	52	42	48	-	-	CO1
217811	149 MORGAN ST, WAGGA WAGGA NSW 2650	58	53	52	42	46	-	-	CO1
217812	151 MORGAN ST, WAGGA WAGGA NSW 2650	58	53	52	42	46	-	-	CO1
217813	60 FOX ST, WAGGA WAGGA NSW 2650	58	53	52	42	50	-	-	CO1
1111681	3/196 MORGAN ST, WAGGA WAGGA NSW 2650	58	53	52	42	45	-	-	CO1
217822	155 MORGAN ST, WAGGA WAGGA NSW 2650	58	53	52	42	46	-	-	CO1
217825	153 MORGAN ST, WAGGA WAGGA NSW 2650	58	53	52	42	47	-	-	CO1
217827	68 PETER ST, WAGGA WAGGA NSW 2650	58	53	52	42	46	-	-	CO1
217828	159 MORGAN ST, WAGGA WAGGA NSW 2650	58	53	52	42	46	-	-	CO1
217831	64 BEST ST, WAGGA WAGGA NSW 2650	58	53	52	42	55	CO1	CO1	CO1
217833	61 BEST ST, WAGGA WAGGA NSW 2650	58	53	52	42	55	CO1	CO1	CO1
217835	56 THORNE ST, WAGGA WAGGA NSW 2650	58	53	52	42	47	-	-	CO1
217837	55 FOX ST, WAGGA WAGGA NSW 2650	58	53	52	42	45	-	-	CO1
217839	157 MORGAN ST, WAGGA WAGGA NSW 2650	58	53	52	42	45	-	-	CO1
217846	167 MORGAN ST, WAGGA WAGGA NSW 2650	58	53	52	42	47	-	-	CO1
217848	57 THORNE ST, WAGGA WAGGA NSW 2650	58	53	52	42	47	-	-	CO1
217850	64 FOX ST, WAGGA WAGGA NSW 2650	58	53	52	42	49	-	-	CO1
217851	169 MORGAN ST, WAGGA WAGGA NSW 2650	58	53	52	42	47	-	-	CO1
217852	165 MORGAN ST, WAGGA WAGGA NSW 2650	58	53	52	42	47	-	-	CO1
217856	173 MORGAN ST, WAGGA WAGGA NSW 2650	58	53	52	42	47	-	-	CO1
217857	70 PETER ST, WAGGA WAGGA NSW 2650	58	53	52	42	47	-	-	CO1
217859	63 BEST ST, WAGGA WAGGA NSW 2650	58	53	52	42	55	CO1	CO1	CO1
217861	171 MORGAN ST, WAGGA WAGGA NSW 2650	58	53	52	42	47	-	-	CO1
217863	66 BEST ST, WAGGA WAGGA NSW 2650	58	53	52	42	57	CO1	CO1	CO1
217864	57 FOX ST, WAGGA WAGGA NSW 2650	58	53	52	42	49	-	-	CO1
217865	6/5 BENTLEY PL, WAGGA WAGGA NSW 2650	58	53	52	42	43	-	-	CO1
217866	58 THORNE ST, WAGGA WAGGA NSW 2650	58	53	52	42	50	-	-	CO1
217877	66 MURRAY ST, WAGGA WAGGA NSW 2650	58	53	52	42	48	-	-	CO1
217881	70A PETER ST, WAGGA WAGGA NSW 2650	58	53	52	42	49	-	-	CO1
217882	65 BEST ST, WAGGA WAGGA NSW 2650	58	53	52	42	56	CO1	CO1	CO1
217883	175 MORGAN ST, WAGGA WAGGA NSW 2650	58	53	52	42	47	-	-	CO1
217884	66 FOX ST, WAGGA WAGGA NSW 2650	58	53	52	42	49	-	-	CO1
217896	59 FOX ST, WAGGA WAGGA NSW 2650	58	53	52	42	45	-	-	CO1
217899	68 BEST ST, WAGGA WAGGA NSW 2650	58	53	52	42	55	CO1	CO1	CO1
217903	60 THORNE ST, WAGGA WAGGA NSW 2650	58	53	52	42	47	-	-	CO1
217908	59 THORNE ST, WAGGA WAGGA NSW 2650	58	53	52	42	47	-	-	CO1
217915	67 BEST ST, WAGGA WAGGA NSW 2650	58	53	52	42	56	CO1	CO1	CO1
217917	68 FOX ST, WAGGA WAGGA NSW 2650	58	53	52	42	49	-	-	CO1
217918	68 MURRAY ST, WAGGA WAGGA NSW 2650	58	53	52	42	47	-	-	CO1
217919	72 PETER ST, WAGGA WAGGA NSW 2650	58	53	52	42	47	-	-	CO1
217920	8 SMALL ST, WAGGA WAGGA NSW 2650	58	53	52	42	44	-	-	CO1
217922	3/2 BENTLEY PL, WAGGA WAGGA NSW 2650	58	53	52	42	43	-	-	CO1
217923	61 FOX ST, WAGGA WAGGA NSW 2650	58	53	52	42	48	-	-	CO1
217929	WYNYARD COURT 17/160 FORSYTH ST, WAGGA	58	53	52	42	43	-	-	CO1
217932	70 BEST ST, WAGGA WAGGA NSW 2650	58	53	52	42	47	-	-	CO1
217935	62 THORNE ST, WAGGA WAGGA NSW 2650	58	53	52	42	47	-	-	CO1
217941	70 FOX ST, WAGGA WAGGA NSW 2650	58	53	52	42	51	-	-	CO1
217942	69 BEST ST, WAGGA WAGGA NSW 2650	58	53	52	42	54	CO1	CO1	CO1
217945	63 FOX ST, WAGGA WAGGA NSW 2650	58	53	52	42	50	-	-	CO1
217947	3/63 THORNE ST, WAGGA WAGGA NSW 2650	58	53	52	42	48	-	-	CO1
217948	UNIT 1 74 PETER ST, WAGGA WAGGA NSW 2650	58	53	52	42	43	-	-	CO1
217949	70 MURRAY ST, WAGGA WAGGA NSW 2650	58	53	52	42	46	-	-	CO1
217954	WYNYARD COURT 15/160 FORSYTH ST, WAGGA	58	53	52	42	44	-	-	CO1
217961	73 MURRAY ST, WAGGA WAGGA NSW 2650	58	53	52	42	43	-	-	CO1
217962	WYNYARD COURT 19/160 FORSYTH ST, WAGGA	58	53	52	42	43	-	-	CO1
217966	2/74 BEST ST, WAGGA WAGGA NSW 2650	58	53	52	42	54	CO1	CO1	CO1
217969	72 FOX ST, WAGGA WAGGA NSW 2650	58	53	52	42	49	-	-	CO1
217970	63A FOX ST, WAGGA WAGGA NSW 2650	58	53	52	42	46	-	-	CO1
217971	73 BEST ST, WAGGA WAGGA NSW 2650	58	53	52	42	54	CO1	CO1	CO1
217974	WYNYARD COURT 14/160 FORSYTH ST, WAGGA	58	53	52	42	43	-	-	CO1
217975	64 THORNE ST, WAGGA WAGGA NSW 2650	58	53	52	42	47	-	-	CO1
217979	WYNYARD COURT 35/160 FORSYTH ST, WAGGA	58	53	52	42	43	-	-	CO1
217981	20 BOLTON ST, WAGGA WAGGA NSW 2650	58	53	52	42	43	-	-	CO1
217982	101 TARCUTTA ST, WAGGA WAGGA NSW 2650	58	53	52	42	43	-	-	CO1
217985	72 MURRAY ST, WAGGA WAGGA NSW 2650	58	53	52	42	46	-	-	CO1
217986	76 PETER ST, WAGGA WAGGA NSW 2650	58	53	52	42	44	-	-	CO1
217987	11 FORSYTH ST, WAGGA WAGGA NSW 2650	58	53	52	42	43	-	-	CO1
217988	1/13 FORSYTH ST, WAGGA WAGGA NSW 2650	58	53	52	42	43	-	-	CO1
217990	75 MURRAY ST, WAGGA WAGGA NSW 2650	58	53	52	42	45	-	-	CO1
217992	75 BEST ST, WAGGA WAGGA NSW 2650	58	53	52	42	54	CO1	CO1	CO1
217993	74 FOX ST, WAGGA WAGGA NSW 2650	58	53	52	42	48	-	-	CO1
217997	3/67 THORNE ST, WAGGA WAGGA NSW 2650	58	53	52	42	46	-	-	CO1
218004	16 BOLTON ST, WAGGA WAGGA NSW 2650	58	53	52	42	43	-	-	CO1
218009	66 THORNE ST, WAGGA WAGGA NSW 2650	58	53	52	42	47	-	-	CO1
218016	14 BOLTON ST, WAGGA WAGGA NSW 2650	58	53	52	42	43	-	-	CO1
218019	77 BEST ST, WAGGA WAGGA NSW 2650	58	53	52	42	45	-	-	CO1
218020	76 FOX ST, WAGGA WAGGA NSW 2650	58	53	52	42	48	-	-	CO1
218022	74 MURRAY ST, WAGGA WAGGA NSW 2650	58	53	52	42	45	-	-	CO1
218025	WYNYARD COURT 40/160 FORSYTH ST, WAGGA	58	53	52	42	47	-	-	CO1
218026	77 MURRAY ST, WAGGA WAGGA NSW 2650	58	53	52	42	46	-	-	CO1
218029	76 BEST ST, WAGGA WAGGA NSW 2650	58	53	52	42	49	-	-	CO1
218033	10 BOLTON ST, WAGGA WAGGA NSW 2650	58	53	52	42	43	-	-	CO1
218035	WYNYARD COURT 22/160 FORSYTH ST, WAGGA	58	53	52	42	45	-	-	CO1
218036	12 BOLTON ST, WAGGA WAGGA NSW 2650	58	53	52	42	43	-	-	CO1
218039	WYNYARD COURT 12/160 FORSYTH ST, WAGGA	58	53	52	42	46	-	-	CO1
218043	78 FOX ST, WAGGA WAGGA NSW 2650	58	53	52	42	48	-	-	CO1
218044	68 THORNE ST, WAGGA WAGGA NSW 2650	58	53	52	42	47	-	-	CO1
218045	69 FOX ST, WAGGA WAGGA NSW 2650	58	53	52	42	44	-	-	CO1
218046	8 BOLTON ST, WAGGA WAGGA NSW 2650	58	53	52	42	43	-	-	CO1
218047	79 BEST ST, WAGGA WAGGA NSW 2650	58	53	52	42	51	-	-	CO1
218049	69 THORNE ST, WAGGA WAGGA NSW 2650	58	53	52	42	49	-	-	CO1
218057	4-6 BOLTON ST, WAGGA WAGGA NSW 2650	58	53	52	42	43	-	-	CO1
218062	92 FORSYTH ST, WAGGA WAGGA NSW 2650	58	53	52	42	47	-	-	CO1
218063	4-6 BOLTON ST, WAGGA WAGGA NSW 2650	58	53	52	42	45	-	-	CO1

DISCLAIMER: Address data within this document is based on external sources.
SLR Consulting Pty Ltd makes no warranty regarding the data's
accuracy or reliability for any purpose.

W.014 - Road Work - Peak

SLR ID	ADDRESS	NML Daytime	NML Daytime OOH	NML Evening	NML Night-time	Predicted Level LAeq(15min)	Additional Mitigation Daytime OOH	Additional Mitigation Evening *(>2 consecutive rest periods)	Additional Mitigation Night *(>2 consecutive sleep periods)
218064	WYNYARD COURT 33/160 FORSYTH ST, WAGGA	58	53	52	42	46	-	-	CO1
218070	88 FORSYTH ST, WAGGA WAGGA NSW 2650	58	53	52	42	48	-	-	CO1
218073	71 FOX ST, WAGGA WAGGA NSW 2650	58	53	52	42	45	-	-	CO1
218074	78 BEST ST, WAGGA WAGGA NSW 2650	58	53	52	42	55	CO1	CO1	CO1
218075	94 FORSYTH ST, WAGGA WAGGA NSW 2650	58	53	52	42	47	-	-	CO1
218076	80 FOX ST, WAGGA WAGGA NSW 2650	58	53	52	42	48	-	-	CO1
218079	70 THORNE ST, WAGGA WAGGA NSW 2650	58	53	52	42	47	-	-	CO1
218081	81 BEST ST, WAGGA WAGGA NSW 2650	58	53	52	42	53	-	CO1	CO1
218091	69A THORNE ST, WAGGA WAGGA NSW 2650	58	53	52	42	43	-	-	CO1
218094	80 FOX ST, WAGGA WAGGA NSW 2650	58	53	52	42	44	-	-	CO1
218095	81 MURRAY ST, WAGGA WAGGA NSW 2650	58	53	52	42	45	-	-	CO1
218104	WYNYARD COURT 9/160 FORSYTH ST, WAGGA W	58	53	52	42	45	-	-	CO1
218105	80 BEST ST, WAGGA WAGGA NSW 2650	58	53	52	42	53	-	CO1	CO1
218109	82 FOX ST, WAGGA WAGGA NSW 2650	58	53	52	42	48	-	-	CO1
218112	73 FOX ST, WAGGA WAGGA NSW 2650	58	53	52	42	47	-	-	CO1
218113	72 THORNE ST, WAGGA WAGGA NSW 2650	58	53	52	42	46	-	-	CO1
218115	3/83 BEST ST, WAGGA WAGGA NSW 2650	58	53	52	42	49	-	-	CO1
218116	WYNYARD COURT 24/160 FORSYTH ST, WAGGA	58	53	52	42	46	-	-	CO1
218117	94 DOCKER ST, WAGGA WAGGA NSW 2650	58	53	52	42	43	-	-	CO1
218120	71 THORNE ST, WAGGA WAGGA NSW 2650	58	53	52	42	43	-	-	CO1
218124	41-43 SHAW ST, WAGGA WAGGA NSW 2650	58	53	52	42	44	-	-	CO1
218125	WYNYARD COURT 29/160 FORSYTH ST, WAGGA	58	53	52	42	44	-	-	CO1
218131	81A MURRAY ST, WAGGA WAGGA NSW 2650	58	53	52	42	45	-	-	CO1
218132	GUMLEIGH GARDENS UNIT 22 23 ALBURY ST, WA	58	53	52	42	43	-	-	CO1
1111691	GUMLEIGH GARDENS UNIT 30 23 ALBURY ST, WA	58	53	52	42	44	-	-	CO1
218138	82 BEST ST, WAGGA WAGGA NSW 2650	58	53	52	42	53	-	CO1	CO1
218141	84 FOX ST, WAGGA WAGGA NSW 2650	58	53	52	42	47	-	-	CO1
218146	77 FOX ST, WAGGA WAGGA NSW 2650	58	53	52	42	46	-	-	CO1
218147	74 THORNE ST, WAGGA WAGGA NSW 2650	58	53	52	42	49	-	-	CO1
218148	WYNYARD COURT 7/160 FORSYTH ST, WAGGA W	58	53	52	42	43	-	-	CO1
218150	98 DOCKER ST, WAGGA WAGGA NSW 2650	58	53	52	42	44	-	-	CO1
218151	112 FORSYTH ST, WAGGA WAGGA NSW 2650	58	53	52	42	48	-	-	CO1
218153	83 MURRAY ST, WAGGA WAGGA NSW 2650	58	53	52	42	43	-	-	CO1
218159	83A MURRAY ST, WAGGA WAGGA NSW 2650	58	53	52	42	43	-	-	CO1
218163	79 FOX ST, WAGGA WAGGA NSW 2650	58	53	52	42	46	-	-	CO1
218165	WYNYARD COURT 28/160 FORSYTH ST, WAGGA	58	53	52	42	45	-	-	CO1
218170	100 DOCKER ST, WAGGA WAGGA NSW 2650	58	53	52	42	44	-	-	CO1
218171	76 THORNE ST, WAGGA WAGGA NSW 2650	58	53	52	42	46	-	-	CO1
218174	86 FOX ST, WAGGA WAGGA NSW 2650	58	53	52	42	48	-	-	CO1
218176	WYNYARD COURT 25/160 FORSYTH ST, WAGGA	58	53	52	42	46	-	-	CO1
218187	WYNYARD COURT 4/160 FORSYTH ST, WAGGA W	58	53	52	42	46	-	-	CO1
218188	134 FORSYTH ST, WAGGA WAGGA NSW 2650	58	53	52	42	44	-	-	CO1
218191	136 FORSYTH ST, WAGGA WAGGA NSW 2650	58	53	52	42	45	-	-	CO1
218194	WYNYARD COURT 5/160 FORSYTH ST, WAGGA W	58	53	52	42	45	-	-	CO1
218196	84 PETER ST, WAGGA WAGGA NSW 2650	58	53	52	42	47	-	-	CO1
218197	132 FORSYTH ST, WAGGA WAGGA NSW 2650	58	53	52	42	48	-	-	CO1
218201	86 FOX ST, WAGGA WAGGA NSW 2650	58	53	52	42	46	-	-	CO1
218202	81-83 FORSYTH ST, WAGGA WAGGA NSW 2650	60	60	60	45	48	-	-	CO1
218203	102 DOCKER ST, WAGGA WAGGA NSW 2650	58	53	52	42	44	-	-	CO1
218214	87 MURRAY ST, WAGGA WAGGA NSW 2650	58	53	52	42	45	-	-	CO1
218219	GUMLEIGH GARDENS UNIT 11 23 ALBURY ST, WA	58	53	52	42	43	-	-	CO1
218224	101 FORSYTH ST, WAGGA WAGGA NSW 2650	58	53	52	42	49	-	-	CO1
218225	4/86 PETER ST, WAGGA WAGGA NSW 2650	58	53	52	42	47	-	-	CO1
218230	104 DOCKER ST, WAGGA WAGGA NSW 2650	58	53	52	42	43	-	-	CO1
218232	80 THORNE ST, WAGGA WAGGA NSW 2650	58	53	52	42	46	-	-	CO1
218238	84 BEST ST, WAGGA WAGGA NSW 2650	58	53	52	42	52	-	-	CO1
218242	154 FORSYTH ST, WAGGA WAGGA NSW 2650	58	53	52	42	46	-	-	CO1
218248	89 MURRAY ST, WAGGA WAGGA NSW 2650	58	53	52	42	46	-	-	CO1
218249	WYNYARD COURT 1/160 FORSYTH ST, WAGGA W	58	53	52	42	44	-	-	CO1
218257	156 FORSYTH ST, WAGGA WAGGA NSW 2650	58	53	52	42	44	-	-	CO1
218261	88 PETER ST, WAGGA WAGGA NSW 2650	58	53	52	42	49	-	-	CO1
218272	86 BEST ST, WAGGA WAGGA NSW 2650	58	53	52	42	47	-	-	CO1
218274	162A FORSYTH ST, WAGGA WAGGA NSW 2650	58	53	52	42	46	-	-	CO1
218279	166 FORSYTH ST, WAGGA WAGGA NSW 2650	58	53	52	42	44	-	-	CO1
218281	90 PETER ST, WAGGA WAGGA NSW 2650	58	53	52	42	49	-	-	CO1
218288	91 MURRAY ST, WAGGA WAGGA NSW 2650	58	53	52	42	47	-	-	CO1
218290	91 BEST ST, WAGGA WAGGA NSW 2650	58	53	52	42	45	-	-	CO1
218297	81 FOX ST, WAGGA WAGGA NSW 2650	58	53	52	42	47	-	-	CO1
218304	2/93 MURRAY ST, WAGGA WAGGA NSW 2650	58	53	52	42	45	-	-	CO1
218309	88 BEST ST, WAGGA WAGGA NSW 2650	58	53	52	42	46	-	-	CO1
218315	93 BEST ST, WAGGA WAGGA NSW 2650	58	53	52	42	47	-	-	CO1
218321	93 MURRAY ST, WAGGA WAGGA NSW 2650	58	53	52	42	45	-	-	CO1
218332	GUMLEIGH GARDENS UNIT 7 23 ALBURY ST, WA	58	53	52	42	44	-	-	CO1
218335	95 BEST ST, WAGGA WAGGA NSW 2650	58	53	52	42	49	-	-	CO1
218336	82 THORNE ST, WAGGA WAGGA NSW 2650	58	53	52	42	46	-	-	CO1
218341	90 BEST ST, WAGGA WAGGA NSW 2650	58	53	52	42	52	-	-	CO1
218347	GUMLEIGH GARDENS UNIT 5 19 ALBURY ST, WA	58	53	52	42	43	-	-	CO1
218353	94 PETER ST, WAGGA WAGGA NSW 2650	58	53	52	42	43	-	-	CO1
218362	87 FOX ST, WAGGA WAGGA NSW 2650	58	53	52	42	43	-	-	CO1
218363	1 MORUNDAH ST, WAGGA WAGGA NSW 2650	58	53	52	42	45	-	-	CO1
218367	99 BEST ST, WAGGA WAGGA NSW 2650	58	53	52	42	43	-	-	CO1
218375	92 BEST ST, WAGGA WAGGA NSW 2650	58	53	52	42	51	-	-	CO1
218387	96 PETER ST, WAGGA WAGGA NSW 2650	58	53	52	42	46	-	-	CO1
218388	86 THORNE ST, WAGGA WAGGA NSW 2650	58	53	52	42	45	-	-	CO1
218391	155 FORSYTH ST, WAGGA WAGGA NSW 2650	58	53	52	42	43	-	-	CO1
218392	153 FORSYTH ST, WAGGA WAGGA NSW 2650	58	53	52	42	44	-	-	CO1
218394	5 MORUNDAH ST, WAGGA WAGGA NSW 2650	58	53	52	42	46	-	-	CO1
218398	GUMLEIGH GARDENS UNIT 4 23 ALBURY ST, WA	58	53	52	42	44	-	-	CO1
218399	101 BEST ST, WAGGA WAGGA NSW 2650	58	53	52	42	45	-	-	CO1
218401	157 FORSYTH ST, WAGGA WAGGA NSW 2650	58	53	52	42	44	-	-	CO1
218407	94 BEST ST, WAGGA WAGGA NSW 2650	58	53	52	42	44	-	-	CO1
218410	88 THORNE ST, WAGGA WAGGA NSW 2650	58	53	52	42	45	-	-	CO1
218412	161 FORSYTH ST, WAGGA WAGGA NSW 2650	58	53	52	42	45	-	-	CO1
218416	163 FORSYTH ST, WAGGA WAGGA NSW 2650	58	53	52	42	44	-	-	CO1
218417	91 FOX ST, WAGGA WAGGA NSW 2650	58	53	52	42	46	-	-	CO1
218421	159 FORSYTH ST, WAGGA WAGGA NSW 2650	58	53	52	42	44	-	-	CO1
218425	19 ALBURY ST, WAGGA WAGGA NSW 2650	58	53	52	42	43	-	-	CO1
218429	110 THE ESPLANADE, WAGGA WAGGA NSW 265	58	53	52	42	46	-	-	CO1
218434	103 BEST ST, WAGGA WAGGA NSW 2650	58	53	52	42	49	-	-	CO1
218435	165 FORSYTH ST, WAGGA WAGGA NSW 2650	58	53	52	42	44	-	-	CO1
218436	167 FORSYTH ST, WAGGA WAGGA NSW 2650	58	53	52	42	44	-	-	CO1
218438	90 THORNE ST, WAGGA WAGGA NSW 2650	58	53	52	42	46	-	-	CO1
218440	98 PETER ST, WAGGA WAGGA NSW 2650	58	53	52	42	44	-	-	CO1
218444	96 BEST ST, WAGGA WAGGA NSW 2650	58	53	52	42	48	-	-	CO1
218448	93 FOX ST, WAGGA WAGGA NSW 2650	58	53	52	42	47	-	-	CO1
218449	4 MORUNDAH ST, WAGGA WAGGA NSW 2650	58	53	52	42	44	-	-	CO1
218456	9 MORUNDAH ST, WAGGA WAGGA NSW 2650	58	53	52	42	46	-	-	CO1
218461	105 BEST ST, WAGGA WAGGA NSW 2650	58	53	52	42	49	-	-	CO1
218465	92 THORNE ST, WAGGA WAGGA NSW 2650	58	53	52	42	45	-	-	CO1
218466	15 ALBURY ST, WAGGA WAGGA NSW 2650	58	53	52	42	43	-	-	CO1
218470	98 BEST ST, WAGGA WAGGA NSW 2650	58	53	52	42	50	-	-	CO1
218471	93A FOX ST, WAGGA WAGGA NSW 2650	58	53	52	42	47	-	-	CO1
218476	6 MORUNDAH ST, WAGGA WAGGA NSW 2650	58	53	52	42	44	-	-	CO1
218478	11 MORUNDAH ST, WAGGA WAGGA NSW 2650	58	53	52	42	44	-	-	CO1
218479	UNIT 4 108 THE ESPLANADE, WAGGA WAGGA NS	58	53	52	42	44	-	-	CO1
218481	UNIT 5 108 THE ESPLANADE, WAGGA WAGGA NS	58	53	52	42	46	-	-	CO1
218482	100 PETER ST, WAGGA WAGGA NSW 2650	58	53	52	42	46	-	-	CO1

DISCLAIMER: Address data within this document is based on external sources.
SLR Consulting Pty Ltd makes no warranty regarding the data's
accuracy or reliability for any purpose.

W.014 - Road Work - Peak

SLR ID	ADDRESS	NML Daytime	NML Daytime OOH	NML Evening	NML Night-time	Predicted Level LAeq(15min)	Additional Mitigation Daytime OOH	Additional Mitigation Evening *(>2 consecutive rest periods)	Additional Mitigation Night *(>2 consecutive sleep periods)
218483	105A BEST ST, WAGGA WAGGA NSW 2650	58	53	52	42	49	-	-	CO1
218491	97 FOX ST, WAGGA WAGGA NSW 2650	58	53	52	42	47	-	-	CO1
218498	107 BEST ST, WAGGA WAGGA NSW 2650	58	53	52	42	47	-	-	CO1
218502	100 BEST ST, WAGGA WAGGA NSW 2650	58	53	52	42	49	-	-	CO1
218513	107 BEST ST, WAGGA WAGGA NSW 2650	58	53	52	42	49	-	-	CO1
218514	96 THORNE ST, WAGGA WAGGA NSW 2650	58	53	52	42	46	-	-	CO1
218531	125 DOCKER ST, WAGGA WAGGA NSW 2650	58	53	52	42	44	-	-	CO1
218533	3/102 BEST ST, WAGGA WAGGA NSW 2650	58	53	52	42	49	-	-	CO1
1111672	5/102 BEST ST, WAGGA WAGGA NSW 2650	58	53	52	42	49	-	-	CO1
218540	ATEL 102 PETER ST, WAGGA WAGGA NSW 2650	58	53	52	42	46	-	-	CO1
218542	99 FOX ST, WAGGA WAGGA NSW 2650	58	53	52	42	43	-	-	CO1
218543	98 THORNE ST, WAGGA WAGGA NSW 2650	58	53	52	42	45	-	-	CO1
218548	109 BEST ST, WAGGA WAGGA NSW 2650	58	53	52	42	50	-	-	CO1
218553	10 MORUNDAH ST, WAGGA WAGGA NSW 2650	58	53	52	42	44	-	-	CO1
218557	104 THE ESPLANADE, WAGGA WAGGA NSW 265	58	53	52	42	44	-	-	CO1
218560	101 FOX ST, WAGGA WAGGA NSW 2650	58	53	52	42	45	-	-	CO1
218567	32 ALBURY ST, WAGGA WAGGA NSW 2650	58	53	52	42	43	-	-	CO1
218583	111 BEST ST, WAGGA WAGGA NSW 2650	58	53	52	42	45	-	-	CO1
218586	14 MORUNDAH ST, WAGGA WAGGA NSW 2650	58	53	52	42	44	-	-	CO1
218598	106 BEST ST, WAGGA WAGGA NSW 2650	58	53	52	42	49	-	-	CO1
218603	103 FOX ST, WAGGA WAGGA NSW 2650	58	53	52	42	46	-	-	CO1
218606	102 THE ESPLANADE, WAGGA WAGGA NSW 265	58	53	52	42	44	-	-	CO1
218615	103 FOX ST, WAGGA WAGGA NSW 2650	58	53	52	42	46	-	-	CO1
218626	102 THORNE ST, WAGGA WAGGA NSW 2650	58	53	52	42	45	-	-	CO1
218632	130 DOCKER ST, WAGGA WAGGA NSW 2650	58	53	52	42	44	-	-	CO1
218636	108 BEST ST, WAGGA WAGGA NSW 2650	58	53	52	42	49	-	-	CO1
218640	16 MORUNDAH ST, WAGGA WAGGA NSW 2650	58	53	52	42	45	-	-	CO1
218652	3/74A TOMPSON ST, WAGGA WAGGA NSW 2650	58	53	52	42	44	-	-	CO1
218657	21 MORUNDAH ST, WAGGA WAGGA NSW 2650	58	53	52	42	43	-	-	CO1
218659	22/185 FORSYTH ST, WAGGA WAGGA NSW 2650	58	53	52	42	45	-	-	CO1
1111922	21/185 FORSYTH ST, WAGGA WAGGA NSW 2650	58	53	52	42	45	-	-	CO1
1111921	20/185 FORSYTH ST, WAGGA WAGGA NSW 2650	58	53	52	42	43	-	-	CO1
1111920	19/185 FORSYTH ST, WAGGA WAGGA NSW 2650	58	53	52	42	43	-	-	CO1
1111918	17/185 FORSYTH ST, WAGGA WAGGA NSW 2650	58	53	52	42	45	-	-	CO1
1111916	15/185 FORSYTH ST, WAGGA WAGGA NSW 2650	58	53	52	42	43	-	-	CO1
1111910	10/185 FORSYTH ST, WAGGA WAGGA NSW 2650	58	53	52	42	43	-	-	CO1
1111915	14/185 FORSYTH ST, WAGGA WAGGA NSW 2650	58	53	52	42	43	-	-	CO1
1111912	11/185 FORSYTH ST, WAGGA WAGGA NSW 2650	58	53	52	42	43	-	-	CO1
1111908	8/185 FORSYTH ST, WAGGA WAGGA NSW 2650	58	53	52	42	43	-	-	CO1
1111907	7/185 FORSYTH ST, WAGGA WAGGA NSW 2650	58	53	52	42	43	-	-	CO1
1111906	6/185 FORSYTH ST, WAGGA WAGGA NSW 2650	58	53	52	42	43	-	-	CO1
1111905	4/185 FORSYTH ST, WAGGA WAGGA NSW 2650	58	53	52	42	43	-	-	CO1
1111904	3/185 FORSYTH ST, WAGGA WAGGA NSW 2650	58	53	52	42	43	-	-	CO1
1111903	2/185 FORSYTH ST, WAGGA WAGGA NSW 2650	58	53	52	42	43	-	-	CO1
1111902	1/185 FORSYTH ST, WAGGA WAGGA NSW 2650	58	53	52	42	43	-	-	CO1
218663	72 TOMPSON ST, WAGGA WAGGA NSW 2650	58	53	52	42	45	-	-	CO1
218672	110 BEST ST, WAGGA WAGGA NSW 2650	58	53	52	42	49	-	-	CO1
218674	18 MORUNDAH ST, WAGGA WAGGA NSW 2650	58	53	52	42	45	-	-	CO1
218676	74 TOMPSON ST, WAGGA WAGGA NSW 2650	58	53	52	42	46	-	-	CO1
218683	78 TOMPSON ST, WAGGA WAGGA NSW 2650	58	53	52	42	49	-	-	CO1
218687	106 THORNE ST, WAGGA WAGGA NSW 2650	58	53	52	42	45	-	-	CO1
218705	96 THE ESPLANADE, WAGGA WAGGA NSW 2650	58	53	52	42	44	-	-	CO1
218707	109 FOX ST, WAGGA WAGGA NSW 2650	58	53	52	42	45	-	-	CO1
218714	116 BEST ST, WAGGA WAGGA NSW 2650	58	53	52	42	49	-	-	CO1
218716	20 MORUNDAH ST, WAGGA WAGGA NSW 2650	58	53	52	42	43	-	-	CO1
218733	108 THORNE ST, WAGGA WAGGA NSW 2650	58	53	52	42	45	-	-	CO1
218737	94 THE ESPLANADE, WAGGA WAGGA NSW 2650	58	53	52	42	45	-	-	CO1
218745	22 MORUNDAH ST, WAGGA WAGGA NSW 2650	58	53	52	42	46	-	-	CO1
218766	116 PETER ST, WAGGA WAGGA NSW 2650	58	53	52	42	45	-	-	CO1
218773	90 THE ESPLANADE, WAGGA WAGGA NSW 2650	58	53	52	42	44	-	-	CO1
218782	2/104 TOMPSON ST, WAGGA WAGGA NSW 2650	58	53	52	42	44	-	-	CO1
218787	69 TOMPSON ST, WAGGA WAGGA NSW 2650	58	53	52	42	45	-	-	CO1
218788	71 TOMPSON ST, WAGGA WAGGA NSW 2650	58	53	52	42	45	-	-	CO1
218792	6 ALBERT ST, WAGGA WAGGA NSW 2650	58	53	52	42	43	-	-	CO1
218795	118 PETER ST, WAGGA WAGGA NSW 2650	58	53	52	42	44	-	-	CO1
218797	88 THE ESPLANADE, WAGGA WAGGA NSW 2650	58	53	52	42	46	-	-	CO1
218798	73 TOMPSON ST, WAGGA WAGGA NSW 2650	58	53	52	42	44	-	-	CO1
218809	61 WOLLUNDRY AV, WAGGA WAGGA NSW 2650	58	53	52	42	45	-	-	CO1
218821	75 TOMPSON ST, WAGGA WAGGA NSW 2650	58	53	52	42	46	-	-	CO1
218823	77 TOMPSON ST, WAGGA WAGGA NSW 2650	58	53	52	42	48	-	-	CO1
218830	86 THE ESPLANADE, WAGGA WAGGA NSW 2650	58	53	52	42	43	-	-	CO1
218832	2/106-110 TOMPSON ST, WAGGA WAGGA NSW 2	58	53	52	42	44	-	-	CO1
218841	5/112-116 TOMPSON ST, WAGGA WAGGA NSW 2	58	53	52	42	43	-	-	CO1
218842	3/153 DOCKER ST, WAGGA WAGGA NSW 2650	58	53	52	42	45	-	-	CO1
218847	59 WOLLUNDRY AV, WAGGA WAGGA NSW 2650	58	53	52	42	43	-	-	CO1
218848	120 PETER ST, WAGGA WAGGA NSW 2650	58	53	52	42	46	-	-	CO1
218855	126 TOMPSON ST, WAGGA WAGGA NSW 2650	58	53	52	42	43	-	-	CO1
218856	120 BEST ST, WAGGA WAGGA NSW 2650	58	53	52	42	49	-	-	CO1
218872	134 DOCKER ST, WAGGA WAGGA NSW 2650	58	53	52	42	43	-	-	CO1
218884	134 TOMPSON ST, WAGGA WAGGA NSW 2650	58	53	52	42	44	-	-	CO1
218886	130 TOMPSON ST, WAGGA WAGGA NSW 2650	58	53	52	42	43	-	-	CO1
218887	57 WOLLUNDRY AV, WAGGA WAGGA NSW 2650	58	53	52	42	43	-	-	CO1
1111846	122 PETER ST, WAGGA WAGGA NSW 2650	58	53	52	42	45	-	-	CO1
218899	4/153 DOCKER ST, WAGGA WAGGA NSW 2650	58	53	52	42	44	-	-	CO1
218901	93 TOMPSON ST, WAGGA WAGGA NSW 2650	58	53	52	42	43	-	-	CO1
218906	121 BEST ST, WAGGA WAGGA NSW 2650	58	53	52	42	44	-	-	CO1
218912	89 TOMPSON ST, WAGGA WAGGA NSW 2650	58	53	52	42	45	-	-	CO1
218914	85 TOMPSON ST, WAGGA WAGGA NSW 2650	58	53	52	42	47	-	-	CO1
218921	7/153 DOCKER ST, WAGGA WAGGA NSW 2650	58	53	52	42	43	-	-	CO1
218923	122 BEST ST, WAGGA WAGGA NSW 2650	58	53	52	42	50	-	-	CO1
218927	95 TOMPSON ST, WAGGA WAGGA NSW 2650	58	53	52	42	44	-	-	CO1
218928	97 TOMPSON ST, WAGGA WAGGA NSW 2650	58	53	52	42	44	-	-	CO1
218931	99 TOMPSON ST, WAGGA WAGGA NSW 2650	58	53	52	42	44	-	-	CO1
218936	87 TOMPSON ST, WAGGA WAGGA NSW 2650	58	53	52	42	46	-	-	CO1
218942	101 TOMPSON ST, WAGGA WAGGA NSW 2650	58	53	52	42	45	-	-	CO1
218945	107 TOMPSON ST, WAGGA WAGGA NSW 2650	58	53	52	42	44	-	-	CO1
218951	105 TOMPSON ST, WAGGA WAGGA NSW 2650	58	53	52	42	44	-	-	CO1
218952	111 TOMPSON ST, WAGGA WAGGA NSW 2650	58	53	52	42	44	-	-	CO1
218954	2/123 BEST ST, WAGGA WAGGA NSW 2650	58	53	52	42	45	-	-	CO1
218962	3/153 DOCKER ST, WAGGA WAGGA NSW 2650	58	53	52	42	43	-	-	CO1
218966	16 GOSSETT ST, WAGGA WAGGA NSW 2650	58	53	52	42	43	-	-	CO1
218975	103 TOMPSON ST, WAGGA WAGGA NSW 2650	58	53	52	42	44	-	-	CO1
218996	125 BEST ST, WAGGA WAGGA NSW 2650	58	53	52	42	45	-	-	CO1
218998	124 BEST ST, WAGGA WAGGA NSW 2650	58	53	52	42	50	-	-	CO1
219016	116 THORNE ST, WAGGA WAGGA NSW 2650	58	53	52	42	43	-	-	CO1
219022	128-132 PETER ST, WAGGA WAGGA NSW 2650	58	53	52	42	45	-	-	CO1
219038	123 TOMPSON ST, WAGGA WAGGA NSW 2650	58	53	52	42	43	-	-	CO1
219042	125 TOMPSON ST, WAGGA WAGGA NSW 2650	58	53	52	42	43	-	-	CO1
219044	17 ALBERT ST, WAGGA WAGGA NSW 2650	58	53	52	42	43	-	-	CO1
219045	82 THE ESPLANADE, WAGGA WAGGA NSW 2650	58	53	52	42	45	-	-	CO1
219054	49 WOLLUNDRY AV, WAGGA WAGGA NSW 2650	58	53	52	42	43	-	-	CO1
219055	121 THORNE ST, WAGGA WAGGA NSW 2650	58	53	52	42	45	-	-	CO1
219061	127 BEST ST, WAGGA WAGGA NSW 2650	58	53	52	42	47	-	-	CO1
219088	16 THE ESPLANADE, WAGGA WAGGA NSW 2650	58	53	52	42	48	-	-	CO1
219090	118 THORNE ST, WAGGA WAGGA NSW 2650	58	53	52	42	43	-	-	CO1
219093	136 DOCKER ST, WAGGA WAGGA NSW 2650	58	53	52	42	43	-	-	CO1
219097	3/24 THE ESPLANADE, WAGGA WAGGA NSW 265	58	53	52	42	46	-	-	CO1

DISCLAIMER: Address data within this document is based on external sources.
SLR Consulting Pty Ltd makes no warranty regarding the data's
accuracy or reliability for any purpose.

W.014 - Road Work - Peak

SLR ID	ADDRESS	NML Daytime	NML Daytime OOH	NML Evening	NML Night-time	Predicted Level LAeq(15min)	Additional Mitigation Daytime OOH	Additional Mitigation Evening *(>2 consecutive rest periods)	Additional Mitigation Night *(>2 consecutive sleep periods)
219100	129 BEST ST, WAGGA WAGGA NSW 2650	58	53	52	42	47	-	-	CO1
219109	26 THE ESPLANADE, WAGGA WAGGA NSW 2650	58	53	52	42	45	-	-	CO1
219116	18 THE ESPLANADE, WAGGA WAGGA NSW 2650	58	53	52	42	44	-	-	CO1
219118	6 SHEPPARD ST, WAGGA WAGGA NSW 2650	58	53	52	42	46	-	-	CO1
219120	6 DOBBS ST, WAGGA WAGGA NSW 2650	58	53	52	42	43	-	-	CO1
219126	UNIT 2 8 SHEPPARD ST, WAGGA WAGGA NSW 2	58	53	52	42	44	-	-	CO1
219127	47 WOLLUNDRY AV, WAGGA WAGGA NSW 2650	58	53	52	42	43	-	-	CO1
219131	159 DOCKER ST, WAGGA WAGGA NSW 2650	58	53	52	42	43	-	-	CO1
219134	125 THORNE ST, WAGGA WAGGA NSW 2650	58	53	52	42	43	-	-	CO1
219138	28 THE ESPLANADE, WAGGA WAGGA NSW 2650	58	53	52	42	43	-	-	CO1
219144	131 BEST ST, WAGGA WAGGA NSW 2650	58	53	52	42	47	-	-	CO1
219149	70 THE ESPLANADE, WAGGA WAGGA NSW 2650	58	53	52	42	43	-	-	CO1
219156	40 THE ESPLANADE, WAGGA WAGGA NSW 2650	58	53	52	42	43	-	-	CO1
219169	36-38 THE ESPLANADE, WAGGA WAGGA NSW 26	58	53	52	42	43	-	-	CO1
219175	5/48 THE ESPLANADE, WAGGA WAGGA NSW 265	58	53	52	42	45	-	-	CO1
219185	46A THE ESPLANADE, WAGGA WAGGA NSW 265	58	53	52	42	44	-	-	CO1
219186	56 THE ESPLANADE, WAGGA WAGGA NSW 2650	58	53	52	42	43	-	-	CO1
219248	45 WOLLUNDRY AV, WAGGA WAGGA NSW 2650	58	53	52	42	44	-	-	CO1
219262	2/5 MCKINNON ST, WAGGA WAGGA NSW 2650	58	53	52	42	43	-	-	CO1
219271	WINDERMERE 148-164 GURWOOD ST, WAGGA W	58	53	52	42	43	-	-	CO1
219282	43 WOLLUNDRY AV, WAGGA WAGGA NSW 2650	58	53	52	42	44	-	-	CO1
219295	WINDERMERE 148 GURWOOD ST, WAGGA WAG	58	53	52	42	43	-	-	CO1
219301	41 WOLLUNDRY AV, WAGGA WAGGA NSW 2650	58	53	52	42	43	-	-	CO1
219317	39 WOLLUNDRY AV, WAGGA WAGGA NSW 2650	58	53	52	42	43	-	-	CO1
219326	37 WOLLUNDRY AV, WAGGA WAGGA NSW 2650	58	53	52	42	43	-	-	CO1
219336	152 DOCKER ST, WAGGA WAGGA NSW 2650	58	53	52	42	43	-	-	CO1
219349	35 WOLLUNDRY AV, WAGGA WAGGA NSW 2650	58	53	52	42	43	-	-	CO1
219355	33 WOLLUNDRY AV, WAGGA WAGGA NSW 2650	58	53	52	42	43	-	-	CO1
219366	31 WOLLUNDRY AV, WAGGA WAGGA NSW 2650	58	53	52	42	44	-	-	CO1
219379	25 WOLLUNDRY AV, WAGGA WAGGA NSW 2650	58	53	52	42	44	-	-	CO1
219382	29 WOLLUNDRY AV, WAGGA WAGGA NSW 2650	58	53	52	42	44	-	-	CO1
219387	2 SIMMONS ST, WAGGA WAGGA NSW 2650	58	53	52	42	44	-	-	CO1
219392	27 WOLLUNDRY AV, WAGGA WAGGA NSW 2650	58	53	52	42	43	-	-	CO1
219402	21 WOLLUNDRY AV, WAGGA WAGGA NSW 2650	58	53	52	42	43	-	-	CO1
219440	11 WOLLUNDRY AV, WAGGA WAGGA NSW 2650	58	53	52	42	44	-	-	CO1
219443	15 WOLLUNDRY AV, WAGGA WAGGA NSW 2650	58	53	52	42	43	-	-	CO1
219445	144 GURWOOD ST, WAGGA WAGGA NSW 2650	58	53	52	42	43	-	-	CO1
219451	9 WOLLUNDRY AV, WAGGA WAGGA NSW 2650	58	53	52	42	43	-	-	CO1
219487	84 JOHNSTON ST, WAGGA WAGGA NSW 2650	58	53	52	42	44	-	-	CO1
219496	10 SIMMONS ST, WAGGA WAGGA NSW 2650	58	53	52	42	43	-	-	CO1
219542	7/141 GURWOOD ST, WAGGA WAGGA NSW 2650	58	53	52	42	43	-	-	CO1
219559	78 JOHNSTON ST, WAGGA WAGGA NSW 2650	58	53	52	42	45	-	-	CO1
219586	76A JOHNSTON ST, WAGGA WAGGA NSW 2650	58	53	52	42	45	-	-	CO1
219601	76 JOHNSTON ST, WAGGA WAGGA NSW 2650	58	53	52	42	44	-	-	CO1
219616	74 JOHNSTON ST, WAGGA WAGGA NSW 2650	58	53	52	42	44	-	-	CO1
219674	106 GURWOOD ST, WAGGA WAGGA NSW 2650	58	53	52	42	43	-	-	CO1
219765	5/71 JOHNSTON ST, WAGGA WAGGA NSW 2650	58	53	52	42	43	-	-	CO1
219914	29 DOBBS ST, WAGGA WAGGA NSW 2650	58	53	52	42	43	-	-	CO1
1000454	95 COLEMAN ST, TURVEY PARK NSW 2650	58	53	52	42	46	-	-	CO1
1000455	93 COLEMAN ST, TURVEY PARK NSW 2650	58	53	52	42	46	-	-	CO1
1000456	91 COLEMAN ST, TURVEY PARK NSW 2650	58	53	52	42	46	-	-	CO1
1000457	103 COLEMAN ST, TURVEY PARK NSW 2650	58	53	52	42	47	-	-	CO1
1108111	296 EDWARD ST, WAGGA WAGGA NSW 2650	56	51	50	43	44	-	-	CO1
1108112	296 EDWARD ST, WAGGA WAGGA NSW 2650	56	51	50	43	44	-	-	CO1
1108311	165 GURWOOD ST, WAGGA WAGGA NSW 2650	58	53	52	42	43	-	-	CO1
1108363	244-248 EDWARD ST, WAGGA WAGGA NSW 2650	58	53	52	42	51	-	-	CO1
1108460	156 DOCKER ST, WAGGA WAGGA NSW 2650	58	53	52	42	43	-	-	CO1
1108530	10 SALMON ST, WAGGA WAGGA NSW 2650	58	53	52	42	49	-	-	CO1
1108533	55A MURRAY ST, WAGGA WAGGA NSW 2650	58	53	52	42	45	-	-	CO1
1108611	164B FORSYTH ST, WAGGA WAGGA NSW 2650	58	53	52	42	46	-	-	CO1
1108649	24-26 BROOKONG AV, WAGGA WAGGA NSW 265	58	53	52	42	59	CO1	CO1	CO1, CO2, (RO,AO)*
1108709	152 FORSYTH ST, WAGGA WAGGA NSW 2650	58	53	52	42	47	-	-	CO1
1108774	78 THORNE ST, WAGGA WAGGA NSW 2650	58	53	52	42	46	-	-	CO1
1108796	94 THORNE ST, WAGGA WAGGA NSW 2650	58	53	52	42	45	-	-	CO1
1108802	100 THORNE ST, WAGGA WAGGA NSW 2650	58	53	52	42	45	-	-	CO1
1108821	114 THORNE ST, WAGGA WAGGA NSW 2650	58	53	52	42	44	-	-	CO1
1108845	17 WOLLUNDRY AV, WAGGA WAGGA NSW 2650	58	53	52	42	43	-	-	CO1
1108857	69 THORNE ST, WAGGA WAGGA NSW 2650	58	53	52	42	48	-	-	CO1
1108869	ERIN EARTH 1 KILDARE ST, TURVEY PARK NSW	55	55	-	-	76	CO1, CO2	-	-
1108926	65 FOX ST, WAGGA WAGGA NSW 2650	58	53	52	42	47	-	-	CO1
1108960	58 BEST ST, WAGGA WAGGA NSW 2650	58	53	52	42	57	CO1	CO1	CO1
1108972	TAFE RIVERINA INSTITUTE 65 MACLEAY ST, TUR	55	55	-	-	58	CO1	-	-
1108976	27 BEST ST, WAGGA WAGGA NSW 2650	58	53	52	42	64	CO1	CO1	CO1, CO2, (RO,AO)*
1108990	8 PETER ST, WAGGA WAGGA NSW 2650	58	53	52	42	64	CO1	CO1	CO1, CO2, (RO,AO)*
1109017	5/84 JOHNSTON ST, WAGGA WAGGA NSW 2650	58	53	52	42	44	-	-	CO1
1109034	2/56 COLLINS ST, TURVEY PARK NSW 2650	58	53	52	42	57	CO1	CO1	CO1
1109048	60 PETER ST, WAGGA WAGGA NSW 2650	58	53	52	42	49	-	-	CO1
1109117	32-34 FLINDERS ST, TURVEY PARK NSW 2650	58	53	52	42	50	-	-	CO1
1109373	33 BEAUTY POINT AV, TURVEY PARK NSW 2650	58	53	52	42	45	-	-	CO1
1109567	1 TARCUTTA ST, WAGGA WAGGA NSW 2650	58	53	52	42	45	-	-	CO1
1109580	7/14 DAY ST, WAGGA WAGGA NSW 2650	58	53	52	42	44	-	-	CO1
1109583	5/14 DAY ST, WAGGA WAGGA NSW 2650	58	53	52	42	43	-	-	CO1
1109593	8/14 DAY ST, WAGGA WAGGA NSW 2650	58	53	52	42	44	-	-	CO1
1109597	6/14 DAY ST, WAGGA WAGGA NSW 2650	58	53	52	42	43	-	-	CO1
1110631	140 EDWARD ST, WAGGA WAGGA NSW 2650	55	55	-	-	89	CO1, CO2	-	-
1110632	140 EDWARD ST, WAGGA WAGGA NSW 2650	55	55	-	-	80	CO1, CO2	-	-
1110646	92 Docker St, Wagga Wagga NSW 2650	58	53	52	42	44	-	-	CO1
1110655	ERIN EARTH 1 KILDARE ST, TURVEY PARK NSW	55	55	55	-	65	CO1	CO1	-

DISCLAIMER: Address data within this document is based on external sources.
SLR Consulting Pty Ltd makes no warranty regarding the data's
accuracy or reliability for any purpose.

W.015 - Road Work - Typical

SLR ID	ADDRESS	NML Daytime	NML Daytime OOH	NML Evening	NML Night-time	Predicted Level LAeq(15min)	Additional Mitigation Daytime OOH	Additional Mitigation Evening *(>2 consecutive rest periods)	Additional Mitigation Night *(>2 consecutive sleep periods)
212509	9 GRANDVIEW AV, TURVEY PARK NSW 2650	58	53	52	42	43	-	-	CO1
212546	15 GRANDVIEW AV, TURVEY PARK NSW 2650	58	53	52	42	43	-	-	CO1
212608	25 GRANDVIEW AV, TURVEY PARK NSW 2650	58	53	52	42	43	-	-	CO1
212780	16 GRANDVIEW AV, TURVEY PARK NSW 2650	58	53	52	42	44	-	-	CO1
212783	14 GRANDVIEW AV, TURVEY PARK NSW 2650	58	53	52	42	43	-	-	CO1
212806	20 GRANDVIEW AV, TURVEY PARK NSW 2650	58	53	52	42	45	-	-	CO1
212810	18 GRANDVIEW AV, TURVEY PARK NSW 2650	58	53	52	42	46	-	-	CO1
212824	22 GRANDVIEW AV, TURVEY PARK NSW 2650	58	53	52	42	44	-	-	CO1
212868	30 GRANDVIEW AV, TURVEY PARK NSW 2650	58	53	52	42	43	-	-	CO1
212882	26-28 GRANDVIEW AV, TURVEY PARK NSW 2650	58	53	52	42	45	-	-	CO1
212926	26-28 GRANDVIEW AV, TURVEY PARK NSW 2650	58	53	52	42	44	-	-	CO1
213044	2 JARICK ST, TURVEY PARK NSW 2650	58	53	52	42	48	-	-	CO1
213053	4 JARICK ST, TURVEY PARK NSW 2650	58	53	52	42	44	-	-	CO1
213092	10 JARICK ST, TURVEY PARK NSW 2650	58	53	52	42	44	-	-	CO1
213233	4 COLEMAN ST, TURVEY PARK NSW 2650	58	53	52	42	45	-	-	CO1
213264	22 GARLAND ST, TURVEY PARK NSW 2650	58	53	52	42	43	-	-	CO1
213265	24 BEAUTY POINT AV, TURVEY PARK NSW 2650	58	53	52	42	45	-	-	CO1
213274	26 GARLAND ST, TURVEY PARK NSW 2650	58	53	52	42	44	-	-	CO1
213328	22 BEAUTY POINT AV, TURVEY PARK NSW 2650	58	53	52	42	43	-	-	CO1
213399	20 BEAUTY POINT AV, TURVEY PARK NSW 2650	58	53	52	42	43	-	-	CO1
213414	3 COLEMAN ST, TURVEY PARK NSW 2650	58	53	52	42	44	-	-	CO1
213423	1 COLEMAN ST, TURVEY PARK NSW 2650	58	53	52	42	43	-	-	CO1
213443	19 GARLAND ST, TURVEY PARK NSW 2650	58	53	52	42	45	-	-	CO1
213452	5 COLEMAN ST, TURVEY PARK NSW 2650	58	53	52	42	43	-	-	CO1
213460	17 GARLAND ST, TURVEY PARK NSW 2650	58	53	52	42	44	-	-	CO1
213467	9 COLEMAN ST, TURVEY PARK NSW 2650	58	53	52	42	44	-	-	CO1
213471	21 GARLAND ST, TURVEY PARK NSW 2650	58	53	52	42	47	-	-	CO1
213496	18 BEAUTY POINT AV, TURVEY PARK NSW 2650	58	53	52	42	44	-	-	CO1
213519	2/11 COLEMAN ST, TURVEY PARK NSW 2650	58	53	52	42	46	-	-	CO1
1111710	1/11 COLEMAN ST, TURVEY PARK NSW 2650	58	53	52	42	43	-	-	CO1
213533	15 COLEMAN ST, TURVEY PARK NSW 2650	58	53	52	42	45	-	-	CO1
213539	17 COLEMAN ST, TURVEY PARK NSW 2650	58	53	52	42	45	-	-	CO1
213550	48 COLEMAN ST, TURVEY PARK NSW 2650	58	53	52	42	51	-	-	CO1
213609	14 YOUNG ST, TURVEY PARK NSW 2650	58	53	52	42	45	-	-	CO1
213610	61 FLINDERS ST, TURVEY PARK NSW 2650	58	53	52	42	45	-	-	CO1
213627	46 COLEMAN ST, TURVEY PARK NSW 2650	58	53	52	42	53	-	CO1	CO1
213673	13 RICHARD ST, TURVEY PARK NSW 2650	58	53	52	42	45	-	-	CO1
213683	63 COLLINS ST, TURVEY PARK NSW 2650	58	53	52	42	47	-	-	CO1
213694	14 BEAUTY POINT AV, TURVEY PARK NSW 2650	58	53	52	42	44	-	-	CO1
213696	22 RICHARD ST, TURVEY PARK NSW 2650	58	53	52	42	47	-	-	CO1
213701	57 FLINDERS ST, TURVEY PARK NSW 2650	58	53	52	42	44	-	-	CO1
213718	4 HILL ST, TURVEY PARK NSW 2650	58	53	52	42	43	-	-	CO1
213735	42 COLEMAN ST, TURVEY PARK NSW 2650	58	53	52	42	54	CO1	CO1	CO1
213743	20 RICHARD ST, TURVEY PARK NSW 2650	58	53	52	42	43	-	-	CO1
213746	48 COLEMAN ST, TURVEY PARK NSW 2650	58	53	52	42	54	CO1	CO1	CO1
213758	61 COLLINS ST, TURVEY PARK NSW 2650	58	53	52	42	46	-	-	CO1
213768	44 COLEMAN ST, TURVEY PARK NSW 2650	58	53	52	42	54	CO1	CO1	CO1
213777	56 FLINDERS ST, TURVEY PARK NSW 2650	58	53	52	42	47	-	-	CO1
213794	55 FLINDERS ST, TURVEY PARK NSW 2650	58	53	52	42	44	-	-	CO1
213795	10 HILL ST, TURVEY PARK NSW 2650	58	53	52	42	43	-	-	CO1
213800	60 COLLINS ST, TURVEY PARK NSW 2650	58	53	52	42	51	-	-	CO1
213801	12 HILL ST, TURVEY PARK NSW 2650	58	53	52	42	43	-	-	CO1
213804	52 COLEMAN ST, TURVEY PARK NSW 2650	58	53	52	42	49	-	-	CO1
213810	23 COLEMAN ST, TURVEY PARK NSW 2650	58	53	52	42	50	-	-	CO1
213811	21 COLEMAN ST, TURVEY PARK NSW 2650	58	53	52	42	47	-	-	CO1
213814	54 COLEMAN ST, TURVEY PARK NSW 2650	58	53	52	42	43	-	-	CO1
213818	50 COLEMAN ST, TURVEY PARK NSW 2650	58	53	52	42	49	-	-	CO1
213821	59 COLLINS ST, TURVEY PARK NSW 2650	58	53	52	42	46	-	-	CO1
213822	14 HILL ST, TURVEY PARK NSW 2650	58	53	52	42	43	-	-	CO1
213828	29 COLEMAN ST, TURVEY PARK NSW 2650	58	53	52	42	49	-	-	CO1
213831	51-53 MACLEAY ST, TURVEY PARK NSW 2650	58	53	52	42	50	-	-	CO1
213841	54 FLINDERS ST, TURVEY PARK NSW 2650	58	53	52	42	43	-	-	CO1
213845	16 HILL ST, TURVEY PARK NSW 2650	58	53	52	42	43	-	-	CO1
213860	20 HILL ST, TURVEY PARK NSW 2650	58	53	52	42	43	-	-	CO1
213884	34 MACLEAY ST, TURVEY PARK NSW 2650	58	53	52	42	53	-	CO1	CO1
213885	57 COLLINS ST, TURVEY PARK NSW 2650	58	53	52	42	46	-	-	CO1
213886	51 FLINDERS ST, TURVEY PARK NSW 2650	58	53	52	42	44	-	-	CO1
213909	52 FLINDERS ST, TURVEY PARK NSW 2650	58	53	52	42	46	-	-	CO1
213915	22 HILL ST, TURVEY PARK NSW 2650	58	53	52	42	43	-	-	CO1
213917	24 HILL ST, TURVEY PARK NSW 2650	58	53	52	42	43	-	-	CO1
213918	49 MACLEAY ST, TURVEY PARK NSW 2650	58	53	52	42	50	-	-	CO1
213930	33 EDMONDSON ST, TURVEY PARK NSW 2650	58	53	52	42	56	CO1	CO1	CO1
213937	26 HILL ST, TURVEY PARK NSW 2650	58	53	52	42	43	-	-	CO1
213961	53 FLINDERS ST, TURVEY PARK NSW 2650	58	53	52	42	43	-	-	CO1
213966	28 HILL ST, TURVEY PARK NSW 2650	58	53	52	42	44	-	-	CO1
213968	55 COLLINS ST, TURVEY PARK NSW 2650	58	53	52	42	46	-	-	CO1
213969	8 BEAUTY POINT AV, TURVEY PARK NSW 2650	58	53	52	42	43	-	-	CO1
213970	32 MACLEAY ST, TURVEY PARK NSW 2650	58	53	52	42	55	CO1	CO1	CO1
213986	13 YOUNG ST, TURVEY PARK NSW 2650	58	53	52	42	43	-	-	CO1
213989	3 HILL ST, TURVEY PARK NSW 2650	58	53	52	42	43	-	-	CO1
213991	1 HILL ST, TURVEY PARK NSW 2650	58	53	52	42	43	-	-	CO1
213994	47 MACLEAY ST, TURVEY PARK NSW 2650	58	53	52	42	50	-	-	CO1
214000	5 HILL ST, TURVEY PARK NSW 2650	58	53	52	42	44	-	-	CO1
214007	31 EDMONDSON ST, TURVEY PARK NSW 2650	58	53	52	42	57	CO1	CO1	CO1
214018	1/56 COLLINS ST, TURVEY PARK NSW 2650	58	53	52	42	43	-	-	CO1
214027	1/49 FLINDERS ST, TURVEY PARK NSW 2650	58	53	52	42	45	-	-	CO1
214029	30 MACLEAY ST, TURVEY PARK NSW 2650	58	53	52	42	53	-	CO1	CO1
214035	53 COLLINS ST, TURVEY PARK NSW 2650	58	53	52	42	46	-	-	CO1
214047	47 FLINDERS ST, TURVEY PARK NSW 2650	58	53	52	42	45	-	-	CO1
214060	11 YOUNG ST, TURVEY PARK NSW 2650	58	53	52	42	43	-	-	CO1
214062	45 MACLEAY ST, TURVEY PARK NSW 2650	58	53	52	42	51	-	-	CO1
214068	7 HILL ST, TURVEY PARK NSW 2650	58	53	52	42	43	-	-	CO1
214075	29 EDMONDSON ST, TURVEY PARK NSW 2650	58	53	52	42	58	CO1	CO1	CO1, CO2, (RO,AO)*
214092	54 COLLINS ST, TURVEY PARK NSW 2650	58	53	52	42	49	-	-	CO1
214100	13 HILL ST, TURVEY PARK NSW 2650	58	53	52	42	43	-	-	CO1
214102	51 COLLINS ST, TURVEY PARK NSW 2650	58	53	52	42	48	-	-	CO1
214106	11 HILL ST, TURVEY PARK NSW 2650	58	53	52	42	46	-	-	CO1
214111	28 MACLEAY ST, TURVEY PARK NSW 2650	58	53	52	42	50	-	-	CO1
214132	46 FLINDERS ST, TURVEY PARK NSW 2650	58	53	52	42	44	-	-	CO1
214134	9 YOUNG ST, TURVEY PARK NSW 2650	58	53	52	42	43	-	-	CO1
214135	17 HILL ST, TURVEY PARK NSW 2650	58	53	52	42	45	-	-	CO1
214146	15 HILL ST, TURVEY PARK NSW 2650	58	53	52	42	44	-	-	CO1
214154	27 EDMONDSON ST, TURVEY PARK NSW 2650	58	53	52	42	59	CO1	CO1	CO1, CO2, (RO,AO)*
214156	43 MACLEAY ST, TURVEY PARK NSW 2650	58	53	52	42	51	-	-	CO1
214172	49 COLLINS ST, TURVEY PARK NSW 2650	58	53	52	42	48	-	-	CO1
214173	52 COLLINS ST, TURVEY PARK NSW 2650	58	53	52	42	51	-	-	CO1
214176	26 MACLEAY ST, TURVEY PARK NSW 2650	58	53	52	42	44	-	-	CO1
214200	44 FLINDERS ST, TURVEY PARK NSW 2650	58	53	52	42	44	-	-	CO1
214210	2 BURWOOD ST, TURVEY PARK NSW 2650	58	53	52	42	43	-	-	CO1
214213	4 BURWOOD ST, TURVEY PARK NSW 2650	58	53	52	42	43	-	-	CO1
214218	7 YOUNG ST, TURVEY PARK NSW 2650	58	53	52	42	43	-	-	CO1
214233	25 EDMONDSON ST, TURVEY PARK NSW 2650	58	53	52	42	60	CO1	CO1	CO1, CO2, (RO,AO)*
214241	25 HILL ST, TURVEY PARK NSW 2650	58	53	52	42	46	-	-	CO1
214254	50 COLLINS ST, TURVEY PARK NSW 2650	58	53	52	42	49	-	-	CO1
214255	47 COLLINS ST, TURVEY PARK NSW 2650	58	53	52	42	46	-	-	CO1
214258	41 MACLEAY ST, TURVEY PARK NSW 2650	58	53	52	42	51	-	-	CO1
214261	43 FLINDERS ST, TURVEY PARK NSW 2650	58	53	52	42	45	-	-	CO1

DISCLAIMER: Address data within this document is based on external sources.
SLR Consulting Pty Ltd makes no warranty regarding the data's
accuracy or reliability for any purpose.

W.015 - Road Work - Typical

SLR ID	ADDRESS	NML Daytime	NML Daytime OOH	NML Evening	NML Night-time	Predicted Level LAeq(15min)	Additional Mitigation Daytime OOH	Additional Mitigation Evening *(>2 consecutive rest periods)	Additional Mitigation Night *(>2 consecutive sleep periods)
214264	24 MACLEAY ST, TURVEY PARK NSW 2650	58	53	52	42	53	-	CO1	CO1
214281	42 FLINDERS ST, TURVEY PARK NSW 2650	58	53	52	42	46	-	-	CO1
214307	23 EDMONDSON ST, TURVEY PARK NSW 2650	58	53	52	42	60	CO1	CO1	CO1, CO2, (RO,AO)*
214317	11 RICHARD ST, TURVEY PARK NSW 2650	58	53	52	42	43	-	-	CO1
214320	39 MACLEAY ST, TURVEY PARK NSW 2650	58	53	52	42	52	-	-	CO1
214324	48 COLLINS ST, TURVEY PARK NSW 2650	58	53	52	42	50	-	-	CO1
214327	10 YOUNG ST, TURVEY PARK NSW 2650	58	53	52	42	44	-	-	CO1
214329	45 COLLINS ST, TURVEY PARK NSW 2650	58	53	52	42	45	-	-	CO1
214338	22 MACLEAY ST, TURVEY PARK NSW 2650	58	53	52	42	54	CO1	CO1	CO1
214348	41 FLINDERS ST, TURVEY PARK NSW 2650	58	53	52	42	44	-	-	CO1
214361	40 FLINDERS ST, TURVEY PARK NSW 2650	58	53	52	42	44	-	-	CO1
214373	21 EDMONDSON ST, TURVEY PARK NSW 2650	58	53	52	42	61	CO1	CO1	CO1, CO2, (RO,AO)*
214395	9 RICHARD ST, TURVEY PARK NSW 2650	58	53	52	42	43	-	-	CO1
214399	43 COLLINS ST, TURVEY PARK NSW 2650	58	53	52	42	45	-	-	CO1
214407	37 MACLEAY ST, TURVEY PARK NSW 2650	58	53	52	42	52	-	-	CO1
214410	20 MACLEAY ST, TURVEY PARK NSW 2650	58	53	52	42	51	-	-	CO1
214417	44 COLLINS ST, TURVEY PARK NSW 2650	58	53	52	42	50	-	-	CO1
214427	37-39 FLINDERS ST, TURVEY PARK NSW 2650	58	53	52	42	46	-	-	CO1
214429	10 RICHARD ST, TURVEY PARK NSW 2650	58	53	52	42	44	-	-	CO1
214439	38 FLINDERS ST, TURVEY PARK NSW 2650	58	53	52	42	47	-	-	CO1
214442	3A BEAUTY POINT AV, TURVEY PARK NSW 2650	58	53	52	42	43	-	-	CO1
214443	19 EDMONDSON ST, TURVEY PARK NSW 2650	58	53	52	42	62	CO1	CO1	CO1, CO2, (RO,AO)*
214459	41 COLLINS ST, TURVEY PARK NSW 2650	58	53	52	42	49	-	-	CO1
214479	6 YOUNG ST, TURVEY PARK NSW 2650	58	53	52	42	44	-	-	CO1
214482	18 MACLEAY ST, TURVEY PARK NSW 2650	58	53	52	42	50	-	-	CO1
214487	35 MACLEAY ST, TURVEY PARK NSW 2650	58	53	52	42	52	-	-	CO1
214488	3 BURWOOD ST, TURVEY PARK NSW 2650	58	53	52	42	46	-	-	CO1
214493	3 YOUNG ST, TURVEY PARK NSW 2650	58	53	52	42	44	-	-	CO1
214504	5 BURWOOD ST, TURVEY PARK NSW 2650	58	53	52	42	44	-	-	CO1
214509	36 FLINDERS ST, TURVEY PARK NSW 2650	58	53	52	42	45	-	-	CO1
214512	42 COLLINS ST, TURVEY PARK NSW 2650	58	53	52	42	46	-	-	CO1
214515	35 FLINDERS ST, TURVEY PARK NSW 2650	58	53	52	42	47	-	-	CO1
214519	17 EDMONDSON ST, TURVEY PARK NSW 2650	58	53	52	42	62	CO1	CO1	CO1, CO2, (RO,AO)*
214549	16 MACLEAY ST, TURVEY PARK NSW 2650	58	53	52	42	53	-	CO1	CO1
214551	39 COLLINS ST, TURVEY PARK NSW 2650	58	53	52	42	48	-	-	CO1
214557	33 MACLEAY ST, TURVEY PARK NSW 2650	58	53	52	42	52	-	-	CO1
214562	1 YOUNG ST, TURVEY PARK NSW 2650	58	53	52	42	43	-	-	CO1
214567	40 COLLINS ST, TURVEY PARK NSW 2650	58	53	52	42	50	-	-	CO1
214570	6 RICHARD ST, TURVEY PARK NSW 2650	58	53	52	42	43	-	-	CO1
214577	15 EDMONDSON ST, TURVEY PARK NSW 2650	58	53	52	42	63	CO1	CO1	CO1, CO2, (RO,AO)*
214603	2 YOUNG ST, TURVEY PARK NSW 2650	58	53	52	42	44	-	-	CO1
214604	33 FLINDERS ST, TURVEY PARK NSW 2650	58	53	52	42	45	-	-	CO1
214608	ERIN EARTH 1 KILDARE ST, TURVEY PARK NSW 2	55	55	-	-	56	CO1	-	-
214612	14 MACLEAY ST, TURVEY PARK NSW 2650	58	53	52	42	52	-	-	CO1
214617	37 COLLINS ST, TURVEY PARK NSW 2650	58	53	52	42	49	-	-	CO1
214631	31 MACLEAY ST, TURVEY PARK NSW 2650	58	53	52	42	53	-	CO1	CO1
214634	38 COLLINS ST, TURVEY PARK NSW 2650	58	53	52	42	51	-	-	CO1
214645	13 EDMONDSON ST, TURVEY PARK NSW 2650	58	53	52	42	64	CO1	CO1	CO1, CO2, (RO,AO)*
214656	4 RICHARD ST, TURVEY PARK NSW 2650	58	53	52	42	44	-	-	CO1
214659	28 RAILWAY ST, TURVEY PARK NSW 2650	58	53	52	42	43	-	-	CO1
214665	1 RICHARD ST, TURVEY PARK NSW 2650	58	53	52	42	43	-	-	CO1
214678	31 FLINDERS ST, TURVEY PARK NSW 2650	58	53	52	42	47	-	-	CO1
214682	46 RAILWAY ST, TURVEY PARK NSW 2650	58	53	52	42	44	-	-	CO1
214686	38 RAILWAY ST, TURVEY PARK NSW 2650	58	53	52	42	45	-	-	CO1
214688	12 MACLEAY ST, TURVEY PARK NSW 2650	58	53	52	42	52	-	-	CO1
214689	35 COLLINS ST, TURVEY PARK NSW 2650	58	53	52	42	49	-	-	CO1
214690	42 RAILWAY ST, TURVEY PARK NSW 2650	58	53	52	42	43	-	-	CO1
214714	30 FLINDERS ST, TURVEY PARK NSW 2650	58	53	52	42	47	-	-	CO1
214717	11 EDMONDSON ST, TURVEY PARK NSW 2650	58	53	52	42	66	CO1	CO1	CO1, CO2, (RO,AO)*
214720	29 MACLEAY ST, TURVEY PARK NSW 2650	58	53	52	42	54	CO1	CO1	CO1
214727	3/36 COLLINS ST, TURVEY PARK NSW 2650	58	53	52	42	51	-	-	CO1
1111585	5/36 COLLINS ST, TURVEY PARK NSW 2650	58	53	52	42	50	-	-	CO1
1111586	6/36 COLLINS ST, TURVEY PARK NSW 2650	58	53	52	42	51	-	-	CO1
1111587	6/36 COLLINS ST, TURVEY PARK NSW 2650	58	53	52	42	51	-	-	CO1
1111588	36 COLLINS ST, TURVEY PARK NSW 2650	58	53	52	42	50	-	-	CO1
214728	2 RICHARD ST, TURVEY PARK NSW 2650	58	53	52	42	44	-	-	CO1
214730	50 RAILWAY ST, TURVEY PARK NSW 2650	58	53	52	42	44	-	-	CO1
214736	52 RAILWAY ST, TURVEY PARK NSW 2650	58	53	52	42	45	-	-	CO1
214747	10 MACLEAY ST, TURVEY PARK NSW 2650	58	53	52	42	53	-	CO1	CO1
214748	29 FLINDERS ST, TURVEY PARK NSW 2650	58	53	52	42	46	-	-	CO1
214754	31 COLLINS ST, TURVEY PARK NSW 2650	58	53	52	42	47	-	-	CO1
214768	56 RAILWAY ST, TURVEY PARK NSW 2650	58	53	52	42	46	-	-	CO1
214778	9 EDMONDSON ST, TURVEY PARK NSW 2650	58	53	52	42	67	CO1	CO1	CO1, CO2, (RO,AO)*
214781	54 RAILWAY ST, TURVEY PARK NSW 2650	58	53	52	42	45	-	-	CO1
214782	28 FLINDERS ST, TURVEY PARK NSW 2650	58	53	52	42	46	-	-	CO1
214789	58 RAILWAY ST, TURVEY PARK NSW 2650	58	53	52	42	46	-	-	CO1
214791	33 COLLINS ST, TURVEY PARK NSW 2650	58	53	52	42	51	-	-	CO1
214793	8 MACLEAY ST, TURVEY PARK NSW 2650	58	53	52	42	52	-	-	CO1
214794	27 MACLEAY ST, TURVEY PARK NSW 2650	58	53	52	42	58	CO1	CO1	CO1, CO2, (RO,AO)*
214826	27 FLINDERS ST, TURVEY PARK NSW 2650	58	53	52	42	47	-	-	CO1
214829	32 COLLINS ST, TURVEY PARK NSW 2650	58	53	52	42	53	-	CO1	CO1
214831	62 RAILWAY ST, TURVEY PARK NSW 2650	58	53	52	42	47	-	-	CO1
214847	7 EDMONDSON ST, TURVEY PARK NSW 2650	58	53	52	42	70	CO1, CO2	CO1, CO2	CO1, CO2, RO, (AO, AltA)*
214850	29 COLLINS ST, TURVEY PARK NSW 2650	58	53	52	42	47	-	-	CO1
214853	26 FLINDERS ST, TURVEY PARK NSW 2650	58	53	52	42	48	-	-	CO1
214865	6 MACLEAY ST, TURVEY PARK NSW 2650	58	53	52	42	56	CO1	CO1	CO1
214873	66 RAILWAY ST, TURVEY PARK NSW 2650	58	53	52	42	47	-	-	CO1
214874	68 RAILWAY ST, TURVEY PARK NSW 2650	58	53	52	42	48	-	-	CO1
214880	27 COLLINS ST, TURVEY PARK NSW 2650	58	53	52	42	53	-	CO1	CO1
214901	25 MACLEAY ST, TURVEY PARK NSW 2650	58	53	52	42	63	CO1	CO1	CO1, CO2, (RO,AO)*
214904	5 EDMONDSON ST, TURVEY PARK NSW 2650	58	53	52	42	74	CO1, CO2	CO1, CO2	CO1, CO2, RO, (AO, AltA)*
214911	72 RAILWAY ST, TURVEY PARK NSW 2650	58	53	52	42	48	-	-	CO1
214915	23 FLINDERS ST, TURVEY PARK NSW 2650	58	53	52	42	46	-	-	CO1
214920	30 COLLINS ST, TURVEY PARK NSW 2650	58	53	52	42	55	CO1	CO1	CO1
214921	1 KINDRA LANE, TURVEY PARK NSW 2650	58	53	52	42	54	CO1	CO1	CO1
214926	4 MACLEAY ST, TURVEY PARK NSW 2650	58	53	52	42	59	CO1	CO1	CO1, CO2, (RO,AO)*
214934	25 COLLINS ST, TURVEY PARK NSW 2650	58	53	52	42	55	CO1	CO1	CO1
214939	23 MACLEAY ST, TURVEY PARK NSW 2650	58	53	52	42	59	CO1	CO1	CO1, CO2, (RO,AO)*
214943	16 NORMAN ST, TURVEY PARK NSW 2650	58	53	52	42	43	-	-	CO1
214959	3 EDMONDSON ST, TURVEY PARK NSW 2650	58	53	52	42	77	CO1, CO2	CO1, CO2	CO1, CO2, RO, (AO, AltA)*
214961	74 RAILWAY ST, TURVEY PARK NSW 2650	58	53	52	42	53	-	CO1	CO1
214975	21 FLINDERS ST, TURVEY PARK NSW 2650	58	53	52	42	52	-	-	CO1
214981	23 MACLEAY ST, TURVEY PARK NSW 2650	58	53	52	42	61	CO1	CO1	CO1, CO2, (RO,AO)*
214984	23 COLLINS ST, TURVEY PARK NSW 2650	58	53	52	42	55	CO1	CO1	CO1
214990	2 MACLEAY ST, TURVEY PARK NSW 2650	58	53	52	42	71	CO1, CO2	CO1, CO2	CO1, CO2, RO, (AO, AltA)*
215001	76 RAILWAY ST, TURVEY PARK NSW 2650	58	53	52	42	52	-	-	CO1
215012	14 NORMAN ST, TURVEY PARK NSW 2650	58	53	52	42	43	-	-	CO1
215023	1 EDMONDSON ST, TURVEY PARK NSW 2650	58	53	52	42	82	CO1, CO2	CO1, CO2, (RO)*	CO1, CO2, RO, (AO, AltA)*
215032	3/21 COLLINS ST, TURVEY PARK NSW 2650	58	53	52	42	53	-	CO1	CO1
1111755	1 KILDARE ST, TURVEY PARK NSW 2650	58	53	52	42	44	-	-	CO1
1111751	1 KILDARE ST, TURVEY PARK NSW 2650	58	53	52	42	46	-	-	CO1
1111757	1 KILDARE ST, TURVEY PARK NSW 2650	58	53	52	42	50	-	-	CO1
1111754	1 KILDARE ST, TURVEY PARK NSW 2650	58	53	52	42	46	-	-	CO1
1111753	1 KILDARE ST, TURVEY PARK NSW 2650	58	53	52	42	45	-	-	CO1
1111752	1 KILDARE ST, TURVEY PARK NSW 2650	58	53	52	42	70	CO1, CO2	CO1, CO2	CO1, CO2, RO, (AO, AltA)*
1111758	1 KILDARE ST, TURVEY PARK NSW 2650	58	53	52	42	69	CO1, CO2	CO1, CO2	CO1, CO2, RO, (AO, AltA)*
1111748	1 KILDARE ST, TURVEY PARK NSW 2650	58	53	52	42	65	CO1	CO1	CO1, CO2, (RO,AO)*

DISCLAIMER: Address data within this document is based on external sources.
SLR Consulting Pty Ltd makes no warranty regarding the data's accuracy or reliability for any purpose.

W.015 - Road Work - Typical

SLR ID	ADDRESS	NML Daytime	NML Daytime OOH	NML Evening	NML Night-time	Predicted Level LAeq(15min)	Additional Mitigation Daytime OOH	Additional Mitigation Evening *(>2 consecutive rest periods)	Additional Mitigation Night *(>2 consecutive sleep periods)
215069	12 NORMAN ST, TURVEY PARK NSW 2650	58	53	52	42	43	-	-	CO1
215072	82 RAILWAY ST, TURVEY PARK NSW 2650	58	53	52	42	58	CO1	CO1	CO1, CO2, (RO,AO)*
215077	80 RAILWAY ST, TURVEY PARK NSW 2650	58	53	52	42	55	CO1	CO1	CO1
215078	84 RAILWAY ST, TURVEY PARK NSW 2650	58	53	52	42	58	CO1	CO1	CO1, CO2, (RO,AO)*
215087	14 KILDARE ST, TURVEY PARK NSW 2650	58	53	52	42	44	-	-	CO1
215108	86 RAILWAY ST, TURVEY PARK NSW 2650	58	53	52	42	58	CO1	CO1	CO1, CO2, (RO,AO)*
215120	10 NORMAN ST, TURVEY PARK NSW 2650	58	53	52	42	43	-	-	CO1
215126	88 RAILWAY ST, TURVEY PARK NSW 2650	58	53	52	42	58	CO1	CO1	CO1, CO2, (RO,AO)*
215132	90 RAILWAY ST, TURVEY PARK NSW 2650	58	53	52	42	59	CO1	CO1	CO1, CO2, (RO,AO)*
215147	12 KILDARE ST, TURVEY PARK NSW 2650	58	53	52	42	48	-	-	CO1
215151	94 RAILWAY ST, TURVEY PARK NSW 2650	58	53	52	42	61	CO1	CO1	CO1, CO2, (RO,AO)*
215160	92 RAILWAY ST, TURVEY PARK NSW 2650	58	53	52	42	59	CO1	CO1	CO1, CO2, (RO,AO)*
215161	96 RAILWAY ST, TURVEY PARK NSW 2650	58	53	52	42	64	CO1	CO1	CO1, CO2, (RO,AO)*
215163	1 ERIN ST, TURVEY PARK NSW 2650	58	53	52	42	67	CO1	CO1	CO1, CO2, (RO,AO)*
215180	3 ERIN ST, TURVEY PARK NSW 2650	58	53	52	42	68	CO1	CO1, CO2	CO1, CO2, RO, (AO, AltA)*
215190	5 ERIN ST, TURVEY PARK NSW 2650	58	53	52	42	70	CO1, CO2	CO1, CO2	CO1, CO2, RO, (AO, AltA)*
215201	7 ERIN ST, TURVEY PARK NSW 2650	58	53	52	42	72	CO1, CO2	CO1, CO2	CO1, CO2, RO, (AO, AltA)*
215216	9 ERIN ST, TURVEY PARK NSW 2650	58	53	52	42	77	CO1, CO2	CO1, CO2	CO1, CO2, RO, (AO, AltA)*
215217	10 KILDARE ST, TURVEY PARK NSW 2650	58	53	52	42	44	-	-	CO1
215219	11 ERIN ST, TURVEY PARK NSW 2650	58	53	52	42	83	CO1, CO2	CO1, CO2, (RO)*	CO1, CO2, RO, (AO, AltA)*
215269	7 NORMAN ST, TURVEY PARK NSW 2650	58	53	52	42	43	-	-	CO1
215276	66 BROOKONG AV, WAGGA WAGGA NSW 2650	58	53	52	42	43	-	-	CO1
215283	8 KILDARE ST, TURVEY PARK NSW 2650	58	53	52	42	47	-	-	CO1
215320	60 BROOKONG AV, WAGGA WAGGA NSW 2650	58	53	52	42	43	-	-	CO1
215326	6 KILDARE ST, TURVEY PARK NSW 2650	58	53	52	42	50	-	-	CO1
215356	3 NORMAN ST, TURVEY PARK NSW 2650	58	53	52	42	48	-	-	CO1
215365	4 KILDARE ST, TURVEY PARK NSW 2650	58	53	52	42	53	-	CO1	CO1
215403	1 NORMAN ST, TURVEY PARK NSW 2650	58	53	52	42	46	-	-	CO1
215411	54 BROOKONG AV, WAGGA WAGGA NSW 2650	58	53	52	42	43	-	-	CO1
215412	2 KILDARE ST, TURVEY PARK NSW 2650	58	53	52	42	51	-	-	CO1
215460	48 BROOKONG AV, WAGGA WAGGA NSW 2650	58	53	52	42	47	-	-	CO1
215491	46 BROOKONG AV, WAGGA WAGGA NSW 2650	58	53	52	42	47	-	-	CO1
215499	44 BROOKONG AV, WAGGA WAGGA NSW 2650	58	53	52	42	48	-	-	CO1
215504	ERIN EARTH 1 KILDARE ST, TURVEY PARK NSW	55	55	-	-	58	CO1	-	-
215507	47 BROOKONG AV, WAGGA WAGGA NSW 2650	58	53	52	42	43	-	-	CO1
215522	45 BROOKONG AV, WAGGA WAGGA NSW 2650	58	53	52	42	43	-	-	CO1
215533	42 BROOKONG AV, WAGGA WAGGA NSW 2650	58	53	52	42	47	-	-	CO1
215540	40 BROOKONG AV, WAGGA WAGGA NSW 2650	58	53	52	42	46	-	-	CO1
215543	43 BROOKONG AV, WAGGA WAGGA NSW 2650	58	53	52	42	43	-	-	CO1
215551	14 STATION PL, WAGGA WAGGA NSW 2650	58	53	52	42	58	CO1	CO1	CO1, CO2, (RO,AO)*
215566	41 BROOKONG AV, WAGGA WAGGA NSW 2650	58	53	52	42	43	-	-	CO1
215570	36 BROOKONG AV, WAGGA WAGGA NSW 2650	58	53	52	42	47	-	-	CO1
215578	2 MURRAY ST, WAGGA WAGGA NSW 2650	58	53	52	42	43	-	-	CO1
215615	34 BROOKONG AV, WAGGA WAGGA NSW 2650	58	53	52	42	43	-	-	CO1
215618	32 BROOKONG AV, WAGGA WAGGA NSW 2650	58	53	52	42	50	-	-	CO1
215652	4 MURRAY ST, WAGGA WAGGA NSW 2650	58	53	52	42	43	-	-	CO1
215654	30 BROOKONG AV, WAGGA WAGGA NSW 2650	58	53	52	42	45	-	-	CO1
215672	28 BROOKONG AV, WAGGA WAGGA NSW 2650	58	53	52	42	46	-	-	CO1
215689	6 STATION PL, WAGGA WAGGA NSW 2650	45	45	-	-	58	CO1	-	-
215695	37 BROOKONG AV, WAGGA WAGGA NSW 2650	58	53	52	42	44	-	-	CO1
215706	35 BROOKONG AV, WAGGA WAGGA NSW 2650	58	53	52	42	43	-	-	CO1
215708	2 DONNELLY AV, WAGGA WAGGA NSW 2650	58	53	52	42	76	CO1, CO2	CO1, CO2	CO1, CO2, RO, (AO, AltA)*
215717	BUILDING 3 UNIT 105 1 FLINDERS ST, WAGGA WA	58	53	52	42	46	-	-	CO1
1111589	BUILDING 1 UNIT 102 1 FLINDERS ST, WAGGA WA	58	53	52	42	47	-	-	CO1
215721	24 BROOKONG AV, WAGGA WAGGA NSW 2650	58	53	52	42	46	-	-	CO1
215724	4 DONNELLY AV, WAGGA WAGGA NSW 2650	58	53	52	42	71	CO1, CO2	CO1, CO2	CO1, CO2, RO, (AO, AltA)*
215725	6 DONNELLY AV, WAGGA WAGGA NSW 2650	58	53	52	42	67	CO1	CO1	CO1, CO2, (RO,AO)*
215726	33 BROOKONG AV, WAGGA WAGGA NSW 2650	58	53	52	42	43	-	-	CO1
215731	8 DONNELLY AV, WAGGA WAGGA NSW 2650	58	53	52	42	65	CO1	CO1	CO1, CO2, (RO,AO)*
215746	12 DONNELLY AV, WAGGA WAGGA NSW 2650	58	53	52	42	62	CO1	CO1	CO1, CO2, (RO,AO)*
215748	104 EDWARD ST, WAGGA WAGGA NSW 2650	60	60	60	45	51	-	-	CO1
215749	22 BROOKONG AV, WAGGA WAGGA NSW 2650	58	53	52	42	52	-	-	CO1
215750	10 DONNELLY AV, WAGGA WAGGA NSW 2650	58	53	52	42	64	CO1	CO1	CO1, CO2, (RO,AO)*
215751	31 BROOKONG AV, WAGGA WAGGA NSW 2650	58	53	52	42	44	-	-	CO1
215752	29 BROOKONG AV, WAGGA WAGGA NSW 2650	58	53	52	42	44	-	-	CO1
215760	2-4 STATION PL, WAGGA WAGGA NSW 2650	45	45	-	-	58	CO1	-	-
215762	27 BROOKONG AV, WAGGA WAGGA NSW 2650	58	53	52	42	44	-	-	CO1
215781	25 BROOKONG AV, WAGGA WAGGA NSW 2650	58	53	52	42	44	-	-	CO1
215794	1 FLINDERS ST, WAGGA WAGGA NSW 2650	58	53	52	42	48	-	-	CO1
215799	2 LITTLE BEST ST, WAGGA WAGGA NSW 2650	58	53	52	42	75	CO1, CO2	CO1, CO2	CO1, CO2, RO, (AO, AltA)*
215807	23 BROOKONG AV, WAGGA WAGGA NSW 2650	58	53	52	42	44	-	-	CO1
215809	104 EDWARD ST, WAGGA WAGGA NSW 2650	60	60	60	45	50	-	-	CO1
215820	21 BROOKONG AV, WAGGA WAGGA NSW 2650	58	53	52	42	44	-	-	CO1
215835	1 FOX ST, WAGGA WAGGA NSW 2650	58	53	52	42	59	CO1	CO1	CO1, CO2, (RO,AO)*
215836	19 BROOKONG AV, WAGGA WAGGA NSW 2650	58	53	52	42	44	-	-	CO1
215843	17 BROOKONG AV, WAGGA WAGGA NSW 2650	58	53	52	42	45	-	-	CO1
215846	4 LITTLE BEST ST, WAGGA WAGGA NSW 2650	58	53	52	42	76	CO1, CO2	CO1, CO2	CO1, CO2, RO, (AO, AltA)*
215849	18 BROOKONG AV, WAGGA WAGGA NSW 2650	58	53	52	42	49	-	-	CO1
215853	10 MURRAY ST, WAGGA WAGGA NSW 2650	58	53	52	42	43	-	-	CO1
215874	188 EDWARD ST, WAGGA WAGGA NSW 2650	58	53	52	42	55	CO1	CO1	CO1
215888	15 BROOKONG AV, WAGGA WAGGA NSW 2650	58	53	52	42	46	-	-	CO1
215892	6 LITTLE BEST ST, WAGGA WAGGA NSW 2650	58	53	52	42	77	CO1, CO2	CO1, CO2	CO1, CO2, RO, (AO, AltA)*
215900	16 BROOKONG AV, WAGGA WAGGA NSW 2650	58	53	52	42	44	-	-	CO1
215902	13 BROOKONG AV, WAGGA WAGGA NSW 2650	58	53	52	42	46	-	-	CO1
215908	3 FOX ST, WAGGA WAGGA NSW 2650	58	53	52	42	66	CO1	CO1	CO1, CO2, (RO,AO)*
215919	12 MURRAY ST, WAGGA WAGGA NSW 2650	58	53	52	42	44	-	-	CO1
215923	13 MURRAY ST, WAGGA WAGGA NSW 2650	58	53	52	42	45	-	-	CO1
215924	11 BROOKONG AV, WAGGA WAGGA NSW 2650	58	53	52	42	47	-	-	CO1
215925	140 EDWARD ST, WAGGA WAGGA NSW 2650	55	55	-	-	68	CO1	-	-
1111767	140 EDWARD ST, WAGGA WAGGA NSW 2650	55	55	-	-	64	CO1	-	-
215933	8 LITTLE BEST ST, WAGGA WAGGA NSW 2650	58	53	52	42	78	CO1, CO2	CO1, CO2, (RO)*	CO1, CO2, RO, (AO, AltA)*
215942	9 BROOKONG AV, WAGGA WAGGA NSW 2650	58	53	52	42	47	-	-	CO1
215954	14 BROOKONG AV, WAGGA WAGGA NSW 2650	58	53	52	42	43	-	-	CO1
215956	188 EDWARD ST, WAGGA WAGGA NSW 2650	58	53	52	42	55	CO1	CO1	CO1
215984	5 FOX ST, WAGGA WAGGA NSW 2650	58	53	52	42	64	CO1	CO1	CO1, CO2, (RO,AO)*
215985	14 MURRAY ST, WAGGA WAGGA NSW 2650	58	53	52	42	44	-	-	CO1
216006	7 BROOKONG AV, WAGGA WAGGA NSW 2650	58	53	52	42	45	-	-	CO1
216023	2 YABTREE ST, WAGGA WAGGA NSW 2650	58	53	52	42	43	-	-	CO1
216024	12 BROOKONG AV, WAGGA WAGGA NSW 2650	58	53	52	42	50	-	-	CO1
216026	188 EDWARD ST, WAGGA WAGGA NSW 2650	58	53	52	42	45	-	-	CO1
216042	16 MURRAY ST, WAGGA WAGGA NSW 2650	58	53	52	42	45	-	-	CO1
216053	6 SALMON ST, WAGGA WAGGA NSW 2650	58	53	52	42	44	-	-	CO1
216060	156 EDWARD ST, WAGGA WAGGA NSW 2650	58	53	52	42	80	CO1, CO2	CO1, CO2, (RO)*	CO1, CO2, RO, (AO, AltA)*
216069	8 YABTREE ST, WAGGA WAGGA NSW 2650	58	53	52	42	43	-	-	CO1
216073	3/12 SALMON ST, WAGGA WAGGA NSW 2650	58	53	52	42	47	-	-	CO1
216085	158 EDWARD ST, WAGGA WAGGA NSW 2650	58	53	52	42	74	CO1, CO2	CO1, CO2	CO1, CO2, RO, (AO, AltA)*
216088	4 SALMON ST, WAGGA WAGGA NSW 2650	58	53	52	42	44	-	-	CO1
216094	160 EDWARD ST, WAGGA WAGGA NSW 2650	58	53	52	42	69	CO1, CO2	CO1, CO2	CO1, CO2, RO, (AO, AltA)*
216099	162 EDWARD ST, WAGGA WAGGA NSW 2650	58	53	52	42	59	CO1	CO1	CO1, CO2, (RO,AO)*
216103	164 EDWARD ST, WAGGA WAGGA NSW 2650	58	53	52	42	65	CO1	CO1	CO1, CO2, (RO,AO)*
216107	168 EDWARD ST, WAGGA WAGGA NSW 2650	58	53	52	42	63	CO1	CO1	CO1, CO2, (RO,AO)*
216115	2A SALMON ST, WAGGA WAGGA NSW 2650	58	53	52	42	44	-	-	CO1
216117	166 EDWARD ST, WAGGA WAGGA NSW 2650	58	53	52	42	56	CO1	CO1	CO1
216122	2 SALMON ST, WAGGA WAGGA NSW 2650	58	53	52	42	46	-	-	CO1
216127	8 BROOKONG AV, WAGGA WAGGA NSW 2650	58	53	52	42	47	-	-	CO1
216128	170 EDWARD ST, WAGGA WAGGA NSW 2650	58	53	52	42	57	CO1	CO1	CO1
216134	19 MURRAY ST, WAGGA WAGGA NSW 2650	58	53	52	42	43	-	-	CO1

DISCLAIMER: Address data within this document is based on external sources.
SLR Consulting Pty Ltd makes no warranty regarding the data's accuracy or reliability for any purpose.

W.015 - Road Work - Typical

SLR ID	ADDRESS	NML Daytime	NML Daytime OOH	NML Evening	NML Night-time	Predicted Level LAeq(15min)	Additional Mitigation Daytime OOH	Additional Mitigation Evening *(>2 consecutive rest periods)	Additional Mitigation Night *(>2 consecutive sleep periods)
216158	188 EDWARD ST, WAGGA WAGGA NSW 2650	55	55	55	-	57	CO1	CO1	-
216165	8 SALMON ST, WAGGA WAGGA NSW 2650	58	53	52	42	43	-	-	CO1
216181	2 PETER ST, WAGGA WAGGA NSW 2650	58	53	52	42	63	CO1	CO1	CO1, CO2, (RO,AO)*
216186	127 EDWARD ST, WAGGA WAGGA NSW 2650	60	60	60	45	61	CO1	CO1	CO1, CO2, (RO,AO)*
216191	12 FITZHARDINGE ST, WAGGA WAGGA NSW 265	58	53	52	42	43	-	-	CO1
216200	21 MURRAY ST, WAGGA WAGGA NSW 2650	58	53	52	42	45	-	-	CO1
216213	3 YABTREE ST, WAGGA WAGGA NSW 2650	58	53	52	42	43	-	-	CO1
216217	5 YABTREE ST, WAGGA WAGGA NSW 2650	58	53	52	42	43	-	-	CO1
216224	7 YABTREE ST, WAGGA WAGGA NSW 2650	58	53	52	42	43	-	-	CO1
216226	4 PETER ST, WAGGA WAGGA NSW 2650	58	53	52	42	63	CO1	CO1	CO1, CO2, (RO,AO)*
216245	131A EDWARD ST, WAGGA WAGGA NSW 2650	58	53	52	42	67	CO1	CO1	CO1, CO2, (RO,AO)*
216256	196 EDWARD ST, WAGGA WAGGA NSW 2650	58	53	52	42	49	-	-	CO1
216272	198 EDWARD ST, WAGGA WAGGA NSW 2650	58	53	52	42	45	-	-	CO1
216281	133 EDWARD ST, WAGGA WAGGA NSW 2650	58	53	52	42	68	CO1	CO1, CO2	CO1, CO2, RO, (AO, AltA)*
216284	6 PETER ST, WAGGA WAGGA NSW 2650	58	53	52	42	57	CO1	CO1	CO1
216292	202 EDWARD ST, WAGGA WAGGA NSW 2650	58	53	52	42	49	-	-	CO1
216294	206 EDWARD ST, WAGGA WAGGA NSW 2650	58	53	52	42	44	-	-	CO1
216298	153 EDWARD ST, WAGGA WAGGA NSW 2650	58	53	52	42	70	CO1, CO2	CO1, CO2	CO1, CO2, RO, (AO, AltA)*
216306	23 MURRAY ST, WAGGA WAGGA NSW 2650	58	53	52	42	43	-	-	CO1
216308	204 EDWARD ST, WAGGA WAGGA NSW 2650	58	53	52	42	44	-	-	CO1
216315	8 PETER ST, WAGGA WAGGA NSW 2650	58	53	52	42	52	-	-	CO1
216323	157 EDWARD ST, WAGGA WAGGA NSW 2650	58	53	52	42	69	CO1, CO2	CO1, CO2	CO1, CO2, RO, (AO, AltA)*
216325	210 EDWARD ST, WAGGA WAGGA NSW 2650	58	53	52	42	43	-	-	CO1
216327	208 EDWARD ST, WAGGA WAGGA NSW 2650	58	53	52	42	44	-	-	CO1
216333	161 EDWARD ST, WAGGA WAGGA NSW 2650	58	53	52	42	66	CO1	CO1	CO1, CO2, (RO,AO)*
216342	214 EDWARD ST, WAGGA WAGGA NSW 2650	58	53	52	42	47	-	-	CO1
216346	131A EDWARD ST, WAGGA WAGGA NSW 2650	58	53	52	42	62	CO1	CO1	CO1, CO2, (RO,AO)*
216357	212 EDWARD ST, WAGGA WAGGA NSW 2650	58	53	52	42	46	-	-	CO1
216360	163 EDWARD ST, WAGGA WAGGA NSW 2650	58	53	52	42	64	CO1	CO1	CO1, CO2, (RO,AO)*
216370	218 EDWARD ST, WAGGA WAGGA NSW 2650	58	53	52	42	45	-	-	CO1
216378	10 PETER ST, WAGGA WAGGA NSW 2650	58	53	52	42	51	-	-	CO1
216390	220 EDWARD ST, WAGGA WAGGA NSW 2650	58	53	52	42	45	-	-	CO1
216391	1/173 EDWARD ST, WAGGA WAGGA NSW 2650	58	53	52	42	62	CO1	CO1	CO1, CO2, (RO,AO)*
216400	222 EDWARD ST, WAGGA WAGGA NSW 2650	58	53	52	42	45	-	-	CO1
216401	WOMBOY 5/165 EDWARD ST, WAGGA WAGGA N	58	53	52	42	63	CO1	CO1	CO1, CO2, (RO,AO)*
216404	8 BEST ST, WAGGA WAGGA NSW 2650	58	53	52	42	67	CO1	CO1	CO1, CO2, (RO,AO)*
216419	228 EDWARD ST, WAGGA WAGGA NSW 2650	58	53	52	42	43	-	-	CO1
216433	9 BEST ST, WAGGA WAGGA NSW 2650	58	53	52	42	64	CO1	CO1	CO1, CO2, (RO,AO)*
216434	177 EDWARD ST, WAGGA WAGGA NSW 2650	58	53	52	42	57	CO1	CO1	CO1
216437	12 PETER ST, WAGGA WAGGA NSW 2650	58	53	52	42	50	-	-	CO1
216448	175 EDWARD ST, WAGGA WAGGA NSW 2650	58	53	52	42	59	CO1	CO1	CO1, CO2, (RO,AO)*
216464	179 EDWARD ST, WAGGA WAGGA NSW 2650	58	53	52	42	57	CO1	CO1	CO1
216471	181 EDWARD ST, WAGGA WAGGA NSW 2650	58	53	52	42	53	-	CO1	CO1
216472	173 EDWARD ST, WAGGA WAGGA NSW 2650	58	53	52	42	54	CO1	CO1	CO1
216480	189 EDWARD ST, WAGGA WAGGA NSW 2650	58	53	52	42	51	-	-	CO1
216481	236 EDWARD ST, WAGGA WAGGA NSW 2650	58	53	52	42	43	-	-	CO1
216485	12 BEST ST, WAGGA WAGGA NSW 2650	58	53	52	42	58	CO1	CO1	CO1, CO2, (RO,AO)*
216486	191 EDWARD ST, WAGGA WAGGA NSW 2650	58	53	52	42	50	-	-	CO1
216487	11A BEST ST, WAGGA WAGGA NSW 2650	58	53	52	42	63	CO1	CO1	CO1, CO2, (RO,AO)*
216498	14 PETER ST, WAGGA WAGGA NSW 2650	58	53	52	42	53	-	CO1	CO1
216520	7 FOX ST, WAGGA WAGGA NSW 2650	58	53	52	42	55	CO1	CO1	CO1
1111560	4/4-6 THORNE ST, WAGGA WAGGA NSW 2650	58	53	52	42	47	-	-	CO1
1111561	4/4-6 THORNE ST, WAGGA WAGGA NSW 2650	58	53	52	42	48	-	-	CO1
1111562	4-6 THORNE ST, WAGGA WAGGA NSW 2650	58	53	52	42	47	-	-	CO1
216521	2/4-6 THORNE ST, WAGGA WAGGA NSW 2650	58	53	52	42	51	-	-	CO1
216540	14 BEST ST, WAGGA WAGGA NSW 2650	58	53	52	42	58	CO1	CO1	CO1, CO2, (RO,AO)*
216547	13 BEST ST, WAGGA WAGGA NSW 2650	58	53	52	42	63	CO1	CO1	CO1, CO2, (RO,AO)*
216558	9 FOX ST, WAGGA WAGGA NSW 2650	58	53	52	42	52	-	-	CO1
216561	20 PETER ST, WAGGA WAGGA NSW 2650	58	53	52	42	55	CO1	CO1	CO1
216564	10 FOX ST, WAGGA WAGGA NSW 2650	58	53	52	42	50	-	-	CO1
1111563	209A EDWARD ST, WAGGA WAGGA NSW 2650	58	53	52	42	47	-	-	CO1
216585	16 BEST ST, WAGGA WAGGA NSW 2650	58	53	52	42	62	CO1	CO1	CO1, CO2, (RO,AO)*
216587	4/11 FOX ST, WAGGA WAGGA NSW 2650	58	53	52	42	52	-	-	CO1
216589	8 THORNE ST, WAGGA WAGGA NSW 2650	58	53	52	42	48	-	-	CO1
216603	17 BEST ST, WAGGA WAGGA NSW 2650	58	53	52	42	61	CO1	CO1	CO1, CO2, (RO,AO)*
216605	2/11 FOX ST, WAGGA WAGGA NSW 2650	58	53	52	42	45	-	-	CO1
216623	9 THORNE ST, WAGGA WAGGA NSW 2650	58	53	52	42	45	-	-	CO1
216624	12 FOX ST, WAGGA WAGGA NSW 2650	58	53	52	42	49	-	-	CO1
216626	22 PETER ST, WAGGA WAGGA NSW 2650	58	53	52	42	49	-	-	CO1
216638	215 EDWARD ST, WAGGA WAGGA NSW 2650	58	53	52	42	44	-	-	CO1
216642	12 FOX ST, WAGGA WAGGA NSW 2650	58	53	52	42	49	-	-	CO1
216643	18 BEST ST, WAGGA WAGGA NSW 2650	58	53	52	42	61	CO1	CO1	CO1, CO2, (RO,AO)*
216649	4/11 FOX ST, WAGGA WAGGA NSW 2650	58	53	52	42	49	-	-	CO1
216651	10 THORNE ST, WAGGA WAGGA NSW 2650	58	53	52	42	47	-	-	CO1
216655	215-217 EDWARD ST, WAGGA WAGGA NSW 265	58	53	52	42	45	-	-	CO1
216657	1/11 FOX ST, WAGGA WAGGA NSW 2650	58	53	52	42	47	-	-	CO1
216662	215A EDWARD ST, WAGGA WAGGA NSW 2650	58	53	52	42	45	-	-	CO1
216665	2/11 FOX ST, WAGGA WAGGA NSW 2650	58	53	52	42	45	-	-	CO1
216668	19 BEST ST, WAGGA WAGGA NSW 2650	58	53	52	42	55	CO1	CO1	CO1
216676	11 THORNE ST, WAGGA WAGGA NSW 2650	58	53	52	42	45	-	-	CO1
216678	24 PETER ST, WAGGA WAGGA NSW 2650	58	53	52	42	48	-	-	CO1
216680	219 EDWARD ST, WAGGA WAGGA NSW 2650	58	53	52	42	45	-	-	CO1
216683	14 FOX ST, WAGGA WAGGA NSW 2650	58	53	52	42	48	-	-	CO1
216687	223 EDWARD ST, WAGGA WAGGA NSW 2650	58	53	52	42	44	-	-	CO1
216694	12 THORNE ST, WAGGA WAGGA NSW 2650	58	53	52	42	46	-	-	CO1
216697	221 EDWARD ST, WAGGA WAGGA NSW 2650	58	53	52	42	44	-	-	CO1
216700	20 BEST ST, WAGGA WAGGA NSW 2650	58	53	52	42	61	CO1	CO1	CO1, CO2, (RO,AO)*
216705	209A EDWARD ST, WAGGA WAGGA NSW 2650	58	53	52	42	43	-	-	CO1
216710	225 EDWARD ST, WAGGA WAGGA NSW 2650	58	53	52	42	46	-	-	CO1
216721	13 FOX ST, WAGGA WAGGA NSW 2650	58	53	52	42	54	CO1	CO1	CO1
216726	21 BEST ST, WAGGA WAGGA NSW 2650	58	53	52	42	60	CO1	CO1	CO1, CO2, (RO,AO)*
216729	26 PETER ST, WAGGA WAGGA NSW 2650	58	53	52	42	50	-	-	CO1
216732	13 THORNE ST, WAGGA WAGGA NSW 2650	58	53	52	42	43	-	-	CO1
216733	16 FOX ST, WAGGA WAGGA NSW 2650	58	53	52	42	47	-	-	CO1
216743	14 THORNE ST, WAGGA WAGGA NSW 2650	58	53	52	42	44	-	-	CO1
216774	15 FOX ST, WAGGA WAGGA NSW 2650	58	53	52	42	47	-	-	CO1
216775	28 PETER ST, WAGGA WAGGA NSW 2650	58	53	52	42	50	-	-	CO1
216781	24 BEST ST, WAGGA WAGGA NSW 2650	58	53	52	42	58	CO1	CO1	CO1, CO2, (RO,AO)*
216791	16 THORNE ST, WAGGA WAGGA NSW 2650	58	53	52	42	45	-	-	CO1
216795	15 THORNE ST, WAGGA WAGGA NSW 2650	58	53	52	42	43	-	-	CO1
216798	23 BEST ST, WAGGA WAGGA NSW 2650	58	53	52	42	58	CO1	CO1	CO1, CO2, (RO,AO)*
216799	20 FOX ST, WAGGA WAGGA NSW 2650	58	53	52	42	47	-	-	CO1
216833	4/241-243 EDWARD ST, WAGGA WAGGA NSW 26	58	53	52	42	44	-	-	CO1
216839	17 FOX ST, WAGGA WAGGA NSW 2650	58	53	52	42	48	-	-	CO1
216846	26 BEST ST, WAGGA WAGGA NSW 2650	58	53	52	42	59	CO1	CO1	CO1, CO2, (RO,AO)*
216848	30 PETER ST, WAGGA WAGGA NSW 2650	58	53	52	42	47	-	-	CO1
216857	18 THORNE ST, WAGGA WAGGA NSW 2650	58	53	52	42	43	-	-	CO1
216874	26 FOX ST, WAGGA WAGGA NSW 2650	58	53	52	42	49	-	-	CO1
216892	21 FOX ST, WAGGA WAGGA NSW 2650	58	53	52	42	47	-	-	CO1
216895	4/241-243 EDWARD ST, WAGGA WAGGA NSW 26	58	53	52	42	43	-	-	CO1
216924	20 THORNE ST, WAGGA WAGGA NSW 2650	58	53	52	42	45	-	-	CO1
216926	28 BEST ST, WAGGA WAGGA NSW 2650	58	53	52	42	58	CO1	CO1	CO1, CO2, (RO,AO)*
216932	19 THORNE ST, WAGGA WAGGA NSW 2650	58	53	52	42	46	-	-	CO1
216934	32 PETER ST, WAGGA WAGGA NSW 2650	58	53	52	42	48	-	-	CO1
216943	7/36 MURRAY ST, WAGGA WAGGA NSW 2650	58	53	52	42	43	-	-	CO1
216952	28 FOX ST, WAGGA WAGGA NSW 2650	58	53	52	42	47	-	-	CO1
216966	23 FOX ST, WAGGA WAGGA NSW 2650	58	53	52	42	46	-	-	CO1

DISCLAIMER: Address data within this document is based on external sources.
SLR Consulting Pty Ltd makes no warranty regarding the data's
accuracy or reliability for any purpose.

W.015 - Road Work - Typical

SLR ID	ADDRESS	NML Daytime	NML Daytime OOH	NML Evening	NML Night-time	Predicted Level LAeq(15min)	Additional Mitigation Daytime OOH	Additional Mitigation Evening *(>2 consecutive rest periods)	Additional Mitigation Night *(>2 consecutive sleep periods)
216985	30 BEST ST, WAGGA WAGGA NSW 2650	58	53	52	42	58	CO1	CO1	CO1, CO2, (RO,AO)*
216991	22 THORNE ST, WAGGA WAGGA NSW 2650	58	53	52	42	45	-	-	CO1
216994	29 BEST ST, WAGGA WAGGA NSW 2650	58	53	52	42	56	CO1	CO1	CO1
217012	34 PETER ST, WAGGA WAGGA NSW 2650	58	53	52	42	48	-	-	CO1
217018	38 MURRAY ST, WAGGA WAGGA NSW 2650	58	53	52	42	43	-	-	CO1
217019	30 FOX ST, WAGGA WAGGA NSW 2650	58	53	52	42	46	-	-	CO1
217027	25 FOX ST, WAGGA WAGGA NSW 2650	58	53	52	42	44	-	-	CO1
217038	32 BEST ST, WAGGA WAGGA NSW 2650	58	53	52	42	56	CO1	CO1	CO1
217042	20 OATES AV, WAGGA WAGGA NSW 2650	58	53	52	42	43	-	-	CO1
217048	24 THORNE ST, WAGGA WAGGA NSW 2650	58	53	52	42	44	-	-	CO1
217052	31 BEST ST, WAGGA WAGGA NSW 2650	58	53	52	42	56	CO1	CO1	CO1
217059	12/40 FITZHARDINGE ST, WAGGA WAGGA NSW 2	58	53	52	42	43	-	-	CO1
217063	27 FOX ST, WAGGA WAGGA NSW 2650	58	53	52	42	48	-	-	CO1
217067	36 PETER ST, WAGGA WAGGA NSW 2650	58	53	52	42	44	-	-	CO1
217068	32 FOX ST, WAGGA WAGGA NSW 2650	58	53	52	42	45	-	-	CO1
217094	22 OATES AV, WAGGA WAGGA NSW 2650	58	53	52	42	43	-	-	CO1
217101	34 BEST ST, WAGGA WAGGA NSW 2650	58	53	52	42	50	-	-	CO1
217114	26 THORNE ST, WAGGA WAGGA NSW 2650	58	53	52	42	44	-	-	CO1
217115	33 BEST ST, WAGGA WAGGA NSW 2650	58	53	52	42	57	CO1	CO1	CO1
217118	40 PETER ST, WAGGA WAGGA NSW 2650	58	53	52	42	44	-	-	CO1
217125	25 THORNE ST, WAGGA WAGGA NSW 2650	58	53	52	42	44	-	-	CO1
217129	34 FOX ST, WAGGA WAGGA NSW 2650	58	53	52	42	45	-	-	CO1
217154	36 BEST ST, WAGGA WAGGA NSW 2650	58	53	52	42	55	CO1	CO1	CO1
217161	37 PETER ST, WAGGA WAGGA NSW 2650	58	53	52	42	46	-	-	CO1
217163	28 THORNE ST, WAGGA WAGGA NSW 2650	58	53	52	42	44	-	-	CO1
217174	36 FOX ST, WAGGA WAGGA NSW 2650	58	53	52	42	45	-	-	CO1
217181	35 BEST ST, WAGGA WAGGA NSW 2650	58	53	52	42	56	CO1	CO1	CO1
217184	70 MORGAN ST, WAGGA WAGGA NSW 2650	60	60	60	45	46	-	-	CO1
217190	26 OATES AV, WAGGA WAGGA NSW 2650	58	53	52	42	44	-	-	CO1
217192	44 MURRAY ST, WAGGA WAGGA NSW 2650	58	53	52	42	43	-	-	CO1
217199	39 PETER ST, WAGGA WAGGA NSW 2650	58	53	52	42	46	-	-	CO1
217223	38A FOX ST, WAGGA WAGGA NSW 2650	58	53	52	42	45	-	-	CO1
217225	30 THORNE ST, WAGGA WAGGA NSW 2650	58	53	52	42	44	-	-	CO1
217244	42 PETER ST, WAGGA WAGGA NSW 2650	58	53	52	42	45	-	-	CO1
217256	41 BEST ST, WAGGA WAGGA NSW 2650	58	53	52	42	48	-	-	CO1
217261	38B FOX ST, WAGGA WAGGA NSW 2650	58	53	52	42	45	-	-	CO1
217271	42 BEST ST, WAGGA WAGGA NSW 2650	58	53	52	42	54	CO1	CO1	CO1
217279	32 THORNE ST, WAGGA WAGGA NSW 2650	58	53	52	42	45	-	-	CO1
217289	48 MURRAY ST, WAGGA WAGGA NSW 2650	58	53	52	42	43	-	-	CO1
217294	27 OATES AV, WAGGA WAGGA NSW 2650	58	53	52	42	43	-	-	CO1
217306	42 BEST ST, WAGGA WAGGA NSW 2650	58	53	52	42	50	-	-	CO1
217311	40 FOX ST, WAGGA WAGGA NSW 2650	58	53	52	42	45	-	-	CO1
217314	46 PETER ST, WAGGA WAGGA NSW 2650	58	53	52	42	46	-	-	CO1
217323	34 THORNE ST, WAGGA WAGGA NSW 2650	58	53	52	42	43	-	-	CO1
217340	32 OATES AV, WAGGA WAGGA NSW 2650	58	53	52	42	43	-	-	CO1
217341	44 BEST ST, WAGGA WAGGA NSW 2650	58	53	52	42	53	-	CO1	CO1
217357	44 BEST ST, WAGGA WAGGA NSW 2650	58	53	52	42	47	-	-	CO1
217359	4 DARLOW ST, WAGGA WAGGA NSW 2650	58	53	52	42	43	-	-	CO1
217362	41 BEST ST, WAGGA WAGGA NSW 2650	58	53	52	42	55	CO1	CO1	CO1
217366	53 MURRAY ST, WAGGA WAGGA NSW 2650	58	53	52	42	43	-	-	CO1
217381	36 THORNE ST, WAGGA WAGGA NSW 2650	58	53	52	42	43	-	-	CO1
217382	42 FOX ST, WAGGA WAGGA NSW 2650	58	53	52	42	44	-	-	CO1
217383	102 MORGAN ST, WAGGA WAGGA NSW 2650	58	53	52	42	45	-	-	CO1
217406	46 BEST ST, WAGGA WAGGA NSW 2650	58	53	52	42	53	-	CO1	CO1
217424	38 THORNE ST, WAGGA WAGGA NSW 2650	58	53	52	42	44	-	-	CO1
217432	43 BEST ST, WAGGA WAGGA NSW 2650	58	53	52	42	52	-	-	CO1
217434	44 FOX ST, WAGGA WAGGA NSW 2650	58	53	52	42	44	-	-	CO1
217445	1/48 BEST ST, WAGGA WAGGA NSW 2650	58	53	52	42	53	-	CO1	CO1
217458	40 THORNE ST, WAGGA WAGGA NSW 2650	58	53	52	42	43	-	-	CO1
217460	120 MORGAN ST, WAGGA WAGGA NSW 2650	58	53	52	42	45	-	-	CO1
217462	45 BEST ST, WAGGA WAGGA NSW 2650	58	53	52	42	52	-	-	CO1
217470	41 FOX ST, WAGGA WAGGA NSW 2650	58	53	52	42	44	-	-	CO1
217474	46 FOX ST, WAGGA WAGGA NSW 2650	58	53	52	42	44	-	-	CO1
217499	50 BEST ST, WAGGA WAGGA NSW 2650	58	53	52	42	52	-	-	CO1
217508	42 THORNE ST, WAGGA WAGGA NSW 2650	58	53	52	42	43	-	-	CO1
217518	48 FOX ST, WAGGA WAGGA NSW 2650	58	53	52	42	44	-	-	CO1
217563	50 FOX ST, WAGGA WAGGA NSW 2650	58	53	52	42	44	-	-	CO1
217567	140 MORGAN ST, WAGGA WAGGA NSW 2650	58	53	52	42	43	-	-	CO1
217577	4/52 PETER ST, WAGGA WAGGA NSW 2650	60	60	60	45	46	-	-	CO1
217600	113 MORGAN ST, WAGGA WAGGA NSW 2650	58	53	52	42	45	-	-	CO1
217608	144 MORGAN ST, WAGGA WAGGA NSW 2650	58	53	52	42	43	-	-	CO1
217620	115 MORGAN ST, WAGGA WAGGA NSW 2650	58	53	52	42	46	-	-	CO1
217641	49 BEST ST, WAGGA WAGGA NSW 2650	58	53	52	42	50	-	-	CO1
217650	158 MORGAN ST, WAGGA WAGGA NSW 2650	58	53	52	42	44	-	-	CO1
217660	54 BEST ST, WAGGA WAGGA NSW 2650	58	53	52	42	45	-	-	CO1
1111674	54 BEST ST, WAGGA WAGGA NSW 2650	58	53	52	42	51	-	-	CO1
217680	51 BEST ST, WAGGA WAGGA NSW 2650	58	53	52	42	52	-	-	CO1
217691	119 MORGAN ST, WAGGA WAGGA NSW 2650	58	53	52	42	43	-	-	CO1
217699	52 FOX ST, WAGGA WAGGA NSW 2650	58	53	52	42	44	-	-	CO1
217743	55 BEST ST, WAGGA WAGGA NSW 2650	58	53	52	42	50	-	-	CO1
217755	60 BEST ST, WAGGA WAGGA NSW 2650	58	53	52	42	45	-	-	CO1
217759	56 FOX ST, WAGGA WAGGA NSW 2650	58	53	52	42	44	-	-	CO1
217777	57 BEST ST, WAGGA WAGGA NSW 2650	58	53	52	42	49	-	-	CO1
217778	64 PETER ST, WAGGA WAGGA NSW 2650	58	53	52	42	43	-	-	CO1
217786	58 FOX ST, WAGGA WAGGA NSW 2650	58	53	52	42	44	-	-	CO1
217792	62 BEST ST, WAGGA WAGGA NSW 2650	58	53	52	42	49	-	-	CO1
217797	3/53 FOX ST, WAGGA WAGGA NSW 2650	58	53	52	42	44	-	-	CO1
217808	59 BEST ST, WAGGA WAGGA NSW 2650	58	53	52	42	49	-	-	CO1
217813	60 FOX ST, WAGGA WAGGA NSW 2650	58	53	52	42	44	-	-	CO1
217831	64 BEST ST, WAGGA WAGGA NSW 2650	58	53	52	42	49	-	-	CO1
217833	61 BEST ST, WAGGA WAGGA NSW 2650	58	53	52	42	49	-	-	CO1
217850	64 FOX ST, WAGGA WAGGA NSW 2650	58	53	52	42	43	-	-	CO1
217859	63 BEST ST, WAGGA WAGGA NSW 2650	58	53	52	42	49	-	-	CO1
217863	66 BEST ST, WAGGA WAGGA NSW 2650	58	53	52	42	51	-	-	CO1
217866	58 THORNE ST, WAGGA WAGGA NSW 2650	58	53	52	42	44	-	-	CO1
217881	70A PETER ST, WAGGA WAGGA NSW 2650	58	53	52	42	43	-	-	CO1
217882	65 BEST ST, WAGGA WAGGA NSW 2650	58	53	52	42	50	-	-	CO1
217899	68 BEST ST, WAGGA WAGGA NSW 2650	58	53	52	42	48	-	-	CO1
217915	67 BEST ST, WAGGA WAGGA NSW 2650	58	53	52	42	50	-	-	CO1
217941	70 FOX ST, WAGGA WAGGA NSW 2650	58	53	52	42	45	-	-	CO1
217942	69 BEST ST, WAGGA WAGGA NSW 2650	58	53	52	42	48	-	-	CO1
217945	63 FOX ST, WAGGA WAGGA NSW 2650	58	53	52	42	43	-	-	CO1
217966	2/74 BEST ST, WAGGA WAGGA NSW 2650	58	53	52	42	48	-	-	CO1
217969	72 FOX ST, WAGGA WAGGA NSW 2650	58	53	52	42	43	-	-	CO1
217971	73 BEST ST, WAGGA WAGGA NSW 2650	58	53	52	42	48	-	-	CO1
217992	75 BEST ST, WAGGA WAGGA NSW 2650	58	53	52	42	47	-	-	CO1
218029	76 BEST ST, WAGGA WAGGA NSW 2650	58	53	52	42	43	-	-	CO1
218047	79 BEST ST, WAGGA WAGGA NSW 2650	58	53	52	42	44	-	-	CO1
218049	69 THORNE ST, WAGGA WAGGA NSW 2650	58	53	52	42	43	-	-	CO1
218074	78 BEST ST, WAGGA WAGGA NSW 2650	58	53	52	42	48	-	-	CO1
218081	81 BEST ST, WAGGA WAGGA NSW 2650	58	53	52	42	47	-	-	CO1
218105	80 BEST ST, WAGGA WAGGA NSW 2650	58	53	52	42	47	-	-	CO1
218115	3/83 BEST ST, WAGGA WAGGA NSW 2650	58	53	52	42	43	-	-	CO1
218138	82 BEST ST, WAGGA WAGGA NSW 2650	58	53	52	42	46	-	-	CO1
218224	101 FORSYTH ST, WAGGA WAGGA NSW 2650	58	53	52	42	43	-	-	CO1
218238	84 BEST ST, WAGGA WAGGA NSW 2650	58	53	52	42	46	-	-	CO1
218281	90 PETER ST, WAGGA WAGGA NSW 2650	58	53	52	42	43	-	-	CO1

DISCLAIMER: Address data within this document is based on external sources.
SLR Consulting Pty Ltd makes no warranty regarding the data's accuracy or reliability for any purpose.

W.015 - Road Work - Typical

SLR ID	ADDRESS	NML Daytime	NML Daytime OOH	NML Evening	NML Night-time	Predicted Level LAeq(15min)	Additional Mitigation Daytime OOH	Additional Mitigation Evening *(>2 consecutive rest periods)	Additional Mitigation Night *(>2 consecutive sleep periods)
218341	90 BEST ST, WAGGA WAGGA NSW 2650	58	53	52	42	45	-	-	CO1
218375	92 BEST ST, WAGGA WAGGA NSW 2650	58	53	52	42	45	-	-	CO1
218461	105 BEST ST, WAGGA WAGGA NSW 2650	58	53	52	42	43	-	-	CO1
218470	98 BEST ST, WAGGA WAGGA NSW 2650	58	53	52	42	44	-	-	CO1
218502	100 BEST ST, WAGGA WAGGA NSW 2650	58	53	52	42	43	-	-	CO1
218513	107 BEST ST, WAGGA WAGGA NSW 2650	58	53	52	42	43	-	-	CO1
218533	3/102 BEST ST, WAGGA WAGGA NSW 2650	58	53	52	42	43	-	-	CO1
1111672	5/102 BEST ST, WAGGA WAGGA NSW 2650	58	53	52	42	43	-	-	CO1
218548	109 BEST ST, WAGGA WAGGA NSW 2650	58	53	52	42	43	-	-	CO1
218598	106 BEST ST, WAGGA WAGGA NSW 2650	58	53	52	42	43	-	-	CO1
218636	108 BEST ST, WAGGA WAGGA NSW 2650	58	53	52	42	43	-	-	CO1
218672	110 BEST ST, WAGGA WAGGA NSW 2650	58	53	52	42	43	-	-	CO1
218714	116 BEST ST, WAGGA WAGGA NSW 2650	58	53	52	42	43	-	-	CO1
218856	120 BEST ST, WAGGA WAGGA NSW 2650	58	53	52	42	43	-	-	CO1
218923	122 BEST ST, WAGGA WAGGA NSW 2650	58	53	52	42	43	-	-	CO1
218998	124 BEST ST, WAGGA WAGGA NSW 2650	58	53	52	42	43	-	-	CO1
1108363	244-248 EDWARD ST, WAGGA WAGGA NSW 2650	58	53	52	42	45	-	-	CO1
1108530	10 SALMON ST, WAGGA WAGGA NSW 2650	58	53	52	42	43	-	-	CO1
1108649	24-26 BROOKONG AV, WAGGA WAGGA NSW 265	58	53	52	42	52	-	-	CO1
1108869	ERIN EARTH 1 KILDARE ST, TURVEY PARK NSW	55	55	-	-	69	CO1	-	-
1108960	58 BEST ST, WAGGA WAGGA NSW 2650	58	53	52	42	50	-	-	CO1
1108976	27 BEST ST, WAGGA WAGGA NSW 2650	58	53	52	42	57	CO1	CO1	CO1
1108990	8 PETER ST, WAGGA WAGGA NSW 2650	58	53	52	42	58	CO1	CO1	CO1, CO2, (RO,AO)*
1109034	2/56 COLLINS ST, TURVEY PARK NSW 2650	58	53	52	42	50	-	-	CO1
1109048	60 PETER ST, WAGGA WAGGA NSW 2650	58	53	52	42	43	-	-	CO1
1109117	32-34 FLINDERS ST, TURVEY PARK NSW 2650	58	53	52	42	43	-	-	CO1
1110631	140 EDWARD ST, WAGGA WAGGA NSW 2650	55	55	-	-	82	CO1, CO2	-	-
1110632	140 EDWARD ST, WAGGA WAGGA NSW 2650	55	55	-	-	74	CO1, CO2	-	-
1110655	ERIN EARTH 1 KILDARE ST, TURVEY PARK NSW	55	55	55	-	59	CO1	CO1	-

DISCLAIMER: Address data within this document is based on external sources.
SLR Consulting Pty Ltd makes no warranty regarding the data's
accuracy or reliability for any purpose.

W.016 - Drainage Work

SLR ID	ADDRESS	NML Daytime	NML Daytime OOH	NML Evening	NML Night-time	Predicted Level LAeq(15min)	Additional Mitigation Daytime OOH	Additional Mitigation Evening *(>2 consecutive rest periods)	Additional Mitigation Night *(>2 consecutive sleep periods)
213278	THE BIDGEE SCHOOL 21 MITCHELMORE ST, TUR	55	55	-	-	56	CO1	-	-
213489	Wagga Wagga High School	55	55	-	-	58	CO1	-	-
213613	WAGGA WAGGA HIGH SCHOOL 36 COLEMAN ST	55	55	-	-	57	CO1	-	-
213627	46 COLEMAN ST, TURVEY PARK NSW 2650	58	53	52	42	58	CO1	-	-
213735	42 COLEMAN ST, TURVEY PARK NSW 2650	58	53	52	42	59	CO1	-	-
213746	48 COLEMAN ST, TURVEY PARK NSW 2650	58	53	52	42	58	CO1	-	-
213768	44 COLEMAN ST, TURVEY PARK NSW 2650	58	53	52	42	59	CO1	-	-
213800	60 COLLINS ST, TURVEY PARK NSW 2650	58	53	52	42	54	CO1	-	-
213884	34 MACLEAY ST, TURVEY PARK NSW 2650	58	53	52	42	55	CO1	-	-
213918	49 MACLEAY ST, TURVEY PARK NSW 2650	58	53	52	42	54	CO1	-	-
213930	33 EDMONDSON ST, TURVEY PARK NSW 2650	58	53	52	42	55	CO1	-	-
213970	32 MACLEAY ST, TURVEY PARK NSW 2650	58	53	52	42	54	CO1	-	-
214007	31 EDMONDSON ST, TURVEY PARK NSW 2650	58	53	52	42	59	CO1	-	-
214075	29 EDMONDSON ST, TURVEY PARK NSW 2650	58	53	52	42	61	CO1	-	-
214154	27 EDMONDSON ST, TURVEY PARK NSW 2650	58	53	52	42	62	CO1	-	-
214233	25 EDMONDSON ST, TURVEY PARK NSW 2650	58	53	52	42	63	CO1	-	-
214258	41 MACLEAY ST, TURVEY PARK NSW 2650	58	53	52	42	54	CO1	-	-
214264	24 MACLEAY ST, TURVEY PARK NSW 2650	58	53	52	42	55	CO1	-	-
214307	23 EDMONDSON ST, TURVEY PARK NSW 2650	58	53	52	42	62	CO1	-	-
214324	48 COLLINS ST, TURVEY PARK NSW 2650	58	53	52	42	56	CO1	-	-
214373	21 EDMONDSON ST, TURVEY PARK NSW 2650	58	53	52	42	61	CO1	-	-
214407	37 MACLEAY ST, TURVEY PARK NSW 2650	58	53	52	42	54	CO1	-	-
214443	19 EDMONDSON ST, TURVEY PARK NSW 2650	58	53	52	42	62	CO1	-	-
214487	35 MACLEAY ST, TURVEY PARK NSW 2650	58	53	52	42	54	CO1	-	-
214519	17 EDMONDSON ST, TURVEY PARK NSW 2650	58	53	52	42	64	CO1	-	-
214549	16 MACLEAY ST, TURVEY PARK NSW 2650	58	53	52	42	55	CO1	-	-
214557	33 MACLEAY ST, TURVEY PARK NSW 2650	58	53	52	42	54	CO1	-	-
214577	15 EDMONDSON ST, TURVEY PARK NSW 2650	58	53	52	42	64	CO1	-	-
214631	31 MACLEAY ST, TURVEY PARK NSW 2650	58	53	52	42	56	CO1	-	-
214645	13 EDMONDSON ST, TURVEY PARK NSW 2650	58	53	52	42	65	CO1	-	-
214717	11 EDMONDSON ST, TURVEY PARK NSW 2650	58	53	52	42	66	CO1	-	-
214720	29 MACLEAY ST, TURVEY PARK NSW 2650	58	53	52	42	59	CO1	-	-
214727	3/36 COLLINS ST, TURVEY PARK NSW 2650	58	53	52	42	54	CO1	-	-
1111585	5/36 COLLINS ST, TURVEY PARK NSW 2650	58	53	52	42	54	CO1	-	-
214778	9 EDMONDSON ST, TURVEY PARK NSW 2650	58	53	52	42	67	CO1	-	-
214794	27 MACLEAY ST, TURVEY PARK NSW 2650	58	53	52	42	59	CO1	-	-
214847	7 EDMONDSON ST, TURVEY PARK NSW 2650	58	53	52	42	68	CO1	-	-
214901	25 MACLEAY ST, TURVEY PARK NSW 2650	58	53	52	42	64	CO1	-	-
214904	5 EDMONDSON ST, TURVEY PARK NSW 2650	58	53	52	42	70	CO1, CO2	-	-
214920	30 COLLINS ST, TURVEY PARK NSW 2650	58	53	52	42	54	CO1	-	-
214921	1 KINDRA LANE, TURVEY PARK NSW 2650	58	53	52	42	57	CO1	-	-
214926	4 MACLEAY ST, TURVEY PARK NSW 2650	58	53	52	42	54	CO1	-	-
214939	23 MACLEAY ST, TURVEY PARK NSW 2650	58	53	52	42	56	CO1	-	-
214959	3 EDMONDSON ST, TURVEY PARK NSW 2650	58	53	52	42	71	CO1, CO2	-	-
214961	74 RAILWAY ST, TURVEY PARK NSW 2650	58	53	52	42	56	CO1	-	-
214975	21 FLINDERS ST, TURVEY PARK NSW 2650	58	53	52	42	55	CO1	-	-
214981	23 MACLEAY ST, TURVEY PARK NSW 2650	58	53	52	42	61	CO1	-	-
214984	23 COLLINS ST, TURVEY PARK NSW 2650	58	53	52	42	56	CO1	-	-
214990	2 MACLEAY ST, TURVEY PARK NSW 2650	58	53	52	42	59	CO1	-	-
215001	76 RAILWAY ST, TURVEY PARK NSW 2650	58	53	52	42	54	CO1	-	-
215023	1 EDMONDSON ST, TURVEY PARK NSW 2650	58	53	52	42	74	CO1, CO2	-	-
215032	3/21 COLLINS ST, TURVEY PARK NSW 2650	58	53	52	42	58	CO1	-	-
1111752	1 KILDARE ST, TURVEY PARK NSW 2650	58	53	52	42	72	CO1, CO2	-	-
1111758	1 KILDARE ST, TURVEY PARK NSW 2650	58	53	52	42	69	CO1, CO2	-	-
1111748	1 KILDARE ST, TURVEY PARK NSW 2650	58	53	52	42	68	CO1	-	-
215072	82 RAILWAY ST, TURVEY PARK NSW 2650	58	53	52	42	56	CO1	-	-
215077	80 RAILWAY ST, TURVEY PARK NSW 2650	58	53	52	42	60	CO1	-	-
215078	84 RAILWAY ST, TURVEY PARK NSW 2650	58	53	52	42	60	CO1	-	-
215108	86 RAILWAY ST, TURVEY PARK NSW 2650	58	53	52	42	63	CO1	-	-
215126	88 RAILWAY ST, TURVEY PARK NSW 2650	58	53	52	42	64	CO1	-	-
215132	90 RAILWAY ST, TURVEY PARK NSW 2650	58	53	52	42	64	CO1	-	-
215151	94 RAILWAY ST, TURVEY PARK NSW 2650	58	53	52	42	64	CO1	-	-
215160	92 RAILWAY ST, TURVEY PARK NSW 2650	58	53	52	42	63	CO1	-	-
215161	96 RAILWAY ST, TURVEY PARK NSW 2650	58	53	52	42	66	CO1	-	-
215163	1 ERIN ST, TURVEY PARK NSW 2650	58	53	52	42	63	CO1	-	-
215180	3 ERIN ST, TURVEY PARK NSW 2650	58	53	52	42	67	CO1	-	-
215190	5 ERIN ST, TURVEY PARK NSW 2650	58	53	52	42	72	CO1, CO2	-	-
215201	7 ERIN ST, TURVEY PARK NSW 2650	58	53	52	42	76	CO1, CO2	-	-
215216	9 ERIN ST, TURVEY PARK NSW 2650	58	53	52	42	84	CO1, CO2	-	-
215219	11 ERIN ST, TURVEY PARK NSW 2650	58	53	52	42	88	CO1, CO2	-	-
215345	ERIN EARTH 1 KILDARE ST, TURVEY PARK NSW	55	55	-	-	57	CO1	-	-
215365	4 KILDARE ST, TURVEY PARK NSW 2650	58	53	52	42	57	CO1	-	-
215504	ERIN EARTH 1 KILDARE ST, TURVEY PARK NSW	55	55	-	-	60	CO1	-	-
215551	14 STATION PL, WAGGA WAGGA NSW 2650	58	53	52	42	63	CO1	-	-
215689	6 STATION PL, WAGGA WAGGA NSW 2650	45	45	-	-	64	CO1, CO2	-	-
215708	2 DONNELLY AV, WAGGA WAGGA NSW 2650	58	53	52	42	77	CO1, CO2	-	-
215724	4 DONNELLY AV, WAGGA WAGGA NSW 2650	58	53	52	42	73	CO1, CO2	-	-
215725	6 DONNELLY AV, WAGGA WAGGA NSW 2650	58	53	52	42	65	CO1	-	-
215731	8 DONNELLY AV, WAGGA WAGGA NSW 2650	58	53	52	42	64	CO1	-	-
215746	12 DONNELLY AV, WAGGA WAGGA NSW 2650	58	53	52	42	61	CO1	-	-
215750	10 DONNELLY AV, WAGGA WAGGA NSW 2650	58	53	52	42	64	CO1	-	-
215760	2-4 STATION PL, WAGGA WAGGA NSW 2650	45	45	-	-	62	CO1, CO2	-	-
215799	2 LITTLE BEST ST, WAGGA WAGGA NSW 2650	58	53	52	42	82	CO1, CO2	-	-
215835	1 FOX ST, WAGGA WAGGA NSW 2650	58	53	52	42	63	CO1	-	-
215846	4 LITTLE BEST ST, WAGGA WAGGA NSW 2650	58	53	52	42	85	CO1, CO2	-	-
215874	188 EDWARD ST, WAGGA WAGGA NSW 2650	58	53	52	42	56	CO1	-	-
215892	6 LITTLE BEST ST, WAGGA WAGGA NSW 2650	58	53	52	42	84	CO1, CO2	-	-
215908	3 FOX ST, WAGGA WAGGA NSW 2650	58	53	52	42	71	CO1, CO2	-	-
215925	140 EDWARD ST, WAGGA WAGGA NSW 2650	55	55	-	-	73	CO1, CO2	-	-
1111767	140 EDWARD ST, WAGGA WAGGA NSW 2650	55	55	-	-	65	CO1	-	-
215933	8 LITTLE BEST ST, WAGGA WAGGA NSW 2650	58	53	52	42	80	CO1, CO2	-	-
215984	5 FOX ST, WAGGA WAGGA NSW 2650	58	53	52	42	67	CO1	-	-
216060	156 EDWARD ST, WAGGA WAGGA NSW 2650	58	53	52	42	78	CO1, CO2	-	-
216085	158 EDWARD ST, WAGGA WAGGA NSW 2650	58	53	52	42	74	CO1, CO2	-	-
216094	160 EDWARD ST, WAGGA WAGGA NSW 2650	58	53	52	42	72	CO1, CO2	-	-
216099	162 EDWARD ST, WAGGA WAGGA NSW 2650	58	53	52	42	64	CO1	-	-
216103	164 EDWARD ST, WAGGA WAGGA NSW 2650	58	53	52	42	66	CO1	-	-
216107	168 EDWARD ST, WAGGA WAGGA NSW 2650	58	53	52	42	64	CO1	-	-
216117	166 EDWARD ST, WAGGA WAGGA NSW 2650	58	53	52	42	59	CO1	-	-
216128	170 EDWARD ST, WAGGA WAGGA NSW 2650	58	53	52	42	61	CO1	-	-
216158	188 EDWARD ST, WAGGA WAGGA NSW 2650	55	55	55	-	57	CO1	-	-
216181	2 PETER ST, WAGGA WAGGA NSW 2650	58	53	52	42	62	CO1	-	-
216226	4 PETER ST, WAGGA WAGGA NSW 2650	58	53	52	42	62	CO1	-	-
216245	131A EDWARD ST, WAGGA WAGGA NSW 2650	58	53	52	42	71	CO1, CO2	-	-
216263	135 EDWARD ST, WAGGA WAGGA NSW 2650	70	70	-	-	73	CO1	-	-
216281	133 EDWARD ST, WAGGA WAGGA NSW 2650	58	53	52	42	71	CO1, CO2	-	-
216284	6 PETER ST, WAGGA WAGGA NSW 2650	58	53	52	42	58	CO1	-	-
216298	153 EDWARD ST, WAGGA WAGGA NSW 2650	58	53	52	42	71	CO1, CO2	-	-
216315	8 PETER ST, WAGGA WAGGA NSW 2650	58	53	52	42	57	CO1	-	-
216323	157 EDWARD ST, WAGGA WAGGA NSW 2650	58	53	52	42	71	CO1, CO2	-	-
216333	161 EDWARD ST, WAGGA WAGGA NSW 2650	58	53	52	42	66	CO1	-	-
216346	131A EDWARD ST, WAGGA WAGGA NSW 2650	58	53	52	42	69	CO1, CO2	-	-
216360	163 EDWARD ST, WAGGA WAGGA NSW 2650	58	53	52	42	63	CO1	-	-
216378	10 PETER ST, WAGGA WAGGA NSW 2650	58	53	52	42	56	CO1	-	-
216391	1/173 EDWARD ST, WAGGA WAGGA NSW 2650	58	53	52	42	57	CO1	-	-
216401	WOMBOY 5/165 EDWARD ST, WAGGA WAGGA N	58	53	52	42	64	CO1	-	-
216404	8 BEST ST, WAGGA WAGGA NSW 2650	58	53	52	42	69	CO1, CO2	-	-

DISCLAIMER: Address data within this document is based on external sources.
SLR Consulting Pty Ltd makes no warranty regarding the data's
accuracy or reliability for any purpose.

W.016 - Drainage Work

SLR ID	ADDRESS	NML Daytime	NML Daytime OOH	NML Evening	NML Night-time	Predicted Level LAeq(15min)	Additional Mitigation Daytime OOH	Additional Mitigation Evening *(>2 consecutive rest periods)	Additional Mitigation Night *(>2 consecutive sleep periods)
216433	9 BEST ST, WAGGA WAGGA NSW 2650	58	53	52	42	65	CO1	-	-
216434	177 EDWARD ST, WAGGA WAGGA NSW 2650	58	53	52	42	54	CO1	-	-
216437	12 PETER ST, WAGGA WAGGA NSW 2650	58	53	52	42	55	CO1	-	-
216448	175 EDWARD ST, WAGGA WAGGA NSW 2650	58	53	52	42	55	CO1	-	-
216464	179 EDWARD ST, WAGGA WAGGA NSW 2650	58	53	52	42	54	CO1	-	-
216471	181 EDWARD ST, WAGGA WAGGA NSW 2650	58	53	52	42	54	CO1	-	-
216480	189 EDWARD ST, WAGGA WAGGA NSW 2650	58	53	52	42	55	CO1	-	-
216485	12 BEST ST, WAGGA WAGGA NSW 2650	58	53	52	42	62	CO1	-	-
216486	191 EDWARD ST, WAGGA WAGGA NSW 2650	58	53	52	42	54	CO1	-	-
216487	11A BEST ST, WAGGA WAGGA NSW 2650	58	53	52	42	63	CO1	-	-
216498	14 PETER ST, WAGGA WAGGA NSW 2650	58	53	52	42	56	CO1	-	-
216520	7 FOX ST, WAGGA WAGGA NSW 2650	58	53	52	42	59	CO1	-	-
216521	2/4-6 THORNE ST, WAGGA WAGGA NSW 2650	58	53	52	42	55	CO1	-	-
216540	14 BEST ST, WAGGA WAGGA NSW 2650	58	53	52	42	65	CO1	-	-
216547	13 BEST ST, WAGGA WAGGA NSW 2650	58	53	52	42	64	CO1	-	-
216558	9 FOX ST, WAGGA WAGGA NSW 2650	58	53	52	42	56	CO1	-	-
216561	20 PETER ST, WAGGA WAGGA NSW 2650	58	53	52	42	59	CO1	-	-
216585	16 BEST ST, WAGGA WAGGA NSW 2650	58	53	52	42	65	CO1	-	-
216587	4/11 FOX ST, WAGGA WAGGA NSW 2650	58	53	52	42	55	CO1	-	-
216603	17 BEST ST, WAGGA WAGGA NSW 2650	58	53	52	42	62	CO1	-	-
216626	22 PETER ST, WAGGA WAGGA NSW 2650	58	53	52	42	55	CO1	-	-
216642	12 FOX ST, WAGGA WAGGA NSW 2650	58	53	52	42	54	CO1	-	-
216643	18 BEST ST, WAGGA WAGGA NSW 2650	58	53	52	42	64	CO1	-	-
216649	4/11 FOX ST, WAGGA WAGGA NSW 2650	58	53	52	42	55	CO1	-	-
216668	19 BEST ST, WAGGA WAGGA NSW 2650	58	53	52	42	57	CO1	-	-
216678	24 PETER ST, WAGGA WAGGA NSW 2650	58	53	52	42	54	CO1	-	-
216700	20 BEST ST, WAGGA WAGGA NSW 2650	58	53	52	42	63	CO1	-	-
216721	13 FOX ST, WAGGA WAGGA NSW 2650	58	53	52	42	59	CO1	-	-
216726	21 BEST ST, WAGGA WAGGA NSW 2650	58	53	52	42	61	CO1	-	-
216729	26 PETER ST, WAGGA WAGGA NSW 2650	58	53	52	42	55	CO1	-	-
216775	28 PETER ST, WAGGA WAGGA NSW 2650	58	53	52	42	54	CO1	-	-
216781	24 BEST ST, WAGGA WAGGA NSW 2650	58	53	52	42	59	CO1	-	-
216798	23 BEST ST, WAGGA WAGGA NSW 2650	58	53	52	42	61	CO1	-	-
216846	26 BEST ST, WAGGA WAGGA NSW 2650	58	53	52	42	61	CO1	-	-
216926	28 BEST ST, WAGGA WAGGA NSW 2650	58	53	52	42	61	CO1	-	-
216985	30 BEST ST, WAGGA WAGGA NSW 2650	58	53	52	42	60	CO1	-	-
216994	29 BEST ST, WAGGA WAGGA NSW 2650	58	53	52	42	60	CO1	-	-
217038	32 BEST ST, WAGGA WAGGA NSW 2650	58	53	52	42	59	CO1	-	-
217052	31 BEST ST, WAGGA WAGGA NSW 2650	58	53	52	42	60	CO1	-	-
217101	34 BEST ST, WAGGA WAGGA NSW 2650	58	53	52	42	55	CO1	-	-
217115	33 BEST ST, WAGGA WAGGA NSW 2650	58	53	52	42	60	CO1	-	-
217154	36 BEST ST, WAGGA WAGGA NSW 2650	58	53	52	42	59	CO1	-	-
217181	35 BEST ST, WAGGA WAGGA NSW 2650	58	53	52	42	58	CO1	-	-
217271	42 BEST ST, WAGGA WAGGA NSW 2650	58	53	52	42	60	CO1	-	-
217306	42 BEST ST, WAGGA WAGGA NSW 2650	58	53	52	42	57	CO1	-	-
217341	44 BEST ST, WAGGA WAGGA NSW 2650	58	53	52	42	57	CO1	-	-
217357	44 BEST ST, WAGGA WAGGA NSW 2650	58	53	52	42	54	CO1	-	-
217362	41 BEST ST, WAGGA WAGGA NSW 2650	58	53	52	42	57	CO1	-	-
217406	46 BEST ST, WAGGA WAGGA NSW 2650	58	53	52	42	57	CO1	-	-
217432	43 BEST ST, WAGGA WAGGA NSW 2650	58	53	52	42	56	CO1	-	-
217445	1/48 BEST ST, WAGGA WAGGA NSW 2650	58	53	52	42	56	CO1	-	-
217462	45 BEST ST, WAGGA WAGGA NSW 2650	58	53	52	42	56	CO1	-	-
217499	50 BEST ST, WAGGA WAGGA NSW 2650	58	53	52	42	56	CO1	-	-
1111674	54 BEST ST, WAGGA WAGGA NSW 2650	58	53	52	42	55	CO1	-	-
217680	51 BEST ST, WAGGA WAGGA NSW 2650	58	53	52	42	56	CO1	-	-
217743	55 BEST ST, WAGGA WAGGA NSW 2650	58	53	52	42	54	CO1	-	-
217755	60 BEST ST, WAGGA WAGGA NSW 2650	58	53	52	42	54	CO1	-	-
217777	57 BEST ST, WAGGA WAGGA NSW 2650	58	53	52	42	54	CO1	-	-
217863	66 BEST ST, WAGGA WAGGA NSW 2650	58	53	52	42	54	CO1	-	-
217882	65 BEST ST, WAGGA WAGGA NSW 2650	58	53	52	42	54	CO1	-	-
217915	67 BEST ST, WAGGA WAGGA NSW 2650	58	53	52	42	54	CO1	-	-
1108869	ERIN EARTH 1 KILDARE ST, TURVEY PARK NSW	55	55	-	-	68	CO1	-	-
1108960	58 BEST ST, WAGGA WAGGA NSW 2650	58	53	52	42	55	CO1	-	-
1108976	27 BEST ST, WAGGA WAGGA NSW 2650	58	53	52	42	61	CO1	-	-
1108990	8 PETER ST, WAGGA WAGGA NSW 2650	58	53	52	42	59	CO1	-	-
1110631	140 EDWARD ST, WAGGA WAGGA NSW 2650	55	55	-	-	97	CO1, CO2	-	-
1110632	140 EDWARD ST, WAGGA WAGGA NSW 2650	55	55	-	-	81	CO1, CO2	-	-
1110655	ERIN EARTH 1 KILDARE ST, TURVEY PARK NSW	55	55	55	-	61	CO1	-	-

DISCLAIMER: Address data within this document is based on external sources.
SLR Consulting Pty Ltd makes no warranty regarding the data's
accuracy or reliability for any purpose.

W.017 - Bridge Demolition

SLR ID	ADDRESS	NML Daytime	NML Daytime OOH	NML Evening	NML Night-time	Predicted Level LAeq(15min)	Additional Mitigation Daytime OOH	Additional Mitigation Evening *(>2 consecutive rest periods)	Additional Mitigation Night *(>2 consecutive sleep periods)
208803	16 HODSON AV, TURVEY PARK NSW 2650	58	53	52	42	43	-	-	CO1
209250	33 RUDD ST, TURVEY PARK NSW 2650	58	53	52	42	43	-	-	CO1
209310	36 RUDD ST, TURVEY PARK NSW 2650	58	53	52	42	44	-	-	CO1
209363	108 MACLEAY ST, TURVEY PARK NSW 2650	58	53	52	42	43	-	-	CO1
209404	34 RUDD ST, TURVEY PARK NSW 2650	58	53	52	42	44	-	-	CO1
209436	29 RUDD ST, TURVEY PARK NSW 2650	58	53	52	42	43	-	-	CO1
209544	29 CROAKER ST, TURVEY PARK NSW 2650	58	53	52	42	43	-	-	CO1
209580	70 MITCHELMORE ST, TURVEY PARK NSW 2650	58	53	52	42	43	-	-	CO1
209585	75 MITCHELMORE ST, TURVEY PARK NSW 2650	58	53	52	42	43	-	-	CO1
209624	30 RUDD ST, TURVEY PARK NSW 2650	58	53	52	42	44	-	-	CO1
209751	71 MITCHELMORE ST, TURVEY PARK NSW 2650	58	53	52	42	43	-	-	CO1
209810	10 BLAMEY ST, TURVEY PARK NSW 2650	58	53	52	42	45	-	-	CO1
209827	12 BLAMEY ST, TURVEY PARK NSW 2650	58	53	52	42	44	-	-	CO1
209850	69 MITCHELMORE ST, TURVEY PARK NSW 2650	58	53	52	42	43	-	-	CO1
209864	16 BLAMEY ST, TURVEY PARK NSW 2650	58	53	52	42	45	-	-	CO1
209871	14 BLAMEY ST, TURVEY PARK NSW 2650	58	53	52	42	45	-	-	CO1
209901	20 BLAMEY ST, TURVEY PARK NSW 2650	58	53	52	42	46	-	-	CO1
209910	18 BLAMEY ST, TURVEY PARK NSW 2650	58	53	52	42	43	-	-	CO1
209937	22 BLAMEY ST, TURVEY PARK NSW 2650	58	53	52	42	44	-	-	CO1
209951	24 BLAMEY ST, TURVEY PARK NSW 2650	58	53	52	42	45	-	-	CO1
210108	20 RUDD ST, TURVEY PARK NSW 2650	58	53	52	42	43	-	-	CO1
210141	3 BLAMEY ST, TURVEY PARK NSW 2650	58	53	52	42	45	-	-	CO1
210164	100 MACLEAY ST, TURVEY PARK NSW 2650	58	53	52	42	44	-	-	CO1
210178	23 BLAMEY ST, TURVEY PARK NSW 2650	58	53	52	42	44	-	-	CO1
210196	62 MITCHELMORE ST, TURVEY PARK NSW 2650	58	53	52	42	43	-	-	CO1
210201	18 RUDD ST, TURVEY PARK NSW 2650	58	53	52	42	43	-	-	CO1
210241	25 BLAMEY ST, TURVEY PARK NSW 2650	58	53	52	42	43	-	-	CO1
210260	27 BLAMEY ST, TURVEY PARK NSW 2650	58	53	52	42	43	-	-	CO1
210263	29 BLAMEY ST, TURVEY PARK NSW 2650	58	53	52	42	43	-	-	CO1
210264	63 MITCHELMORE ST, TURVEY PARK NSW 2650	58	53	52	42	46	-	-	CO1
210351	58 MITCHELMORE ST, TURVEY PARK NSW 2650	58	53	52	42	44	-	-	CO1
210414	17 CROAKER ST, TURVEY PARK NSW 2650	58	53	52	42	43	-	-	CO1
210428	56 MITCHELMORE ST, TURVEY PARK NSW 2650	58	53	52	42	43	-	-	CO1
210433	59 MITCHELMORE ST, TURVEY PARK NSW 2650	58	53	52	42	44	-	-	CO1
210462	12 RUDD ST, TURVEY PARK NSW 2650	58	53	52	42	44	-	-	CO1
210479	18 CROAKER ST, TURVEY PARK NSW 2650	58	53	52	42	44	-	-	CO1
210481	54 MITCHELMORE ST, TURVEY PARK NSW 2650	58	53	52	42	43	-	-	CO1
210488	15 CROAKER ST, TURVEY PARK NSW 2650	58	53	52	42	45	-	-	CO1
210514	10 RUDD ST, TURVEY PARK NSW 2650	58	53	52	42	43	-	-	CO1
210531	16 CROAKER ST, TURVEY PARK NSW 2650	58	53	52	42	43	-	-	CO1
210539	52 MITCHELMORE ST, TURVEY PARK NSW 2650	58	53	52	42	43	-	-	CO1
210575	11 CROAKER ST, TURVEY PARK NSW 2650	58	53	52	42	44	-	-	CO1
210587	14 CROAKER ST, TURVEY PARK NSW 2650	58	53	52	42	43	-	-	CO1
210595	50 MITCHELMORE ST, TURVEY PARK NSW 2650	58	53	52	42	43	-	-	CO1
210635	53 MITCHELMORE ST, TURVEY PARK NSW 2650	58	53	52	42	45	-	-	CO1
210637	9 CROAKER ST, TURVEY PARK NSW 2650	58	53	52	42	46	-	-	CO1
210646	12 CROAKER ST, TURVEY PARK NSW 2650	58	53	52	42	43	-	-	CO1
210669	48 MITCHELMORE ST, TURVEY PARK NSW 2650	58	53	52	42	43	-	-	CO1
210729	7 CROAKER ST, TURVEY PARK NSW 2650	58	53	52	42	43	-	-	CO1
210741	10 CROAKER ST, TURVEY PARK NSW 2650	58	53	52	42	43	-	-	CO1
210754	46 MITCHELMORE ST, TURVEY PARK NSW 2650	58	53	52	42	43	-	-	CO1
210791	16 HEYDON AV, TURVEY PARK NSW 2650	58	53	52	42	43	-	-	CO1
210796	8 CROAKER ST, TURVEY PARK NSW 2650	58	53	52	42	45	-	-	CO1
210799	49 MITCHELMORE ST, TURVEY PARK NSW 2650	58	53	52	42	44	-	-	CO1
210802	5 CROAKER ST, TURVEY PARK NSW 2650	58	53	52	42	44	-	-	CO1
210829	44 MITCHELMORE ST, TURVEY PARK NSW 2650	58	53	52	42	43	-	-	CO1
210860	47 MITCHELMORE ST, TURVEY PARK NSW 2650	58	53	52	42	44	-	-	CO1
210874	6 CROAKER ST, TURVEY PARK NSW 2650	58	53	52	42	43	-	-	CO1
210881	3 CROAKER ST, TURVEY PARK NSW 2650	58	53	52	42	44	-	-	CO1
210894	42 MITCHELMORE ST, TURVEY PARK NSW 2650	58	53	52	42	45	-	-	CO1
210911	24 HEYDON AV, TURVEY PARK NSW 2650	58	53	52	42	44	-	-	CO1
210937	26 HEYDON AV, TURVEY PARK NSW 2650	58	53	52	42	44	-	-	CO1
210952	13 HEATH ST, TURVEY PARK NSW 2650	58	53	52	42	45	-	-	CO1
211040	9 HEATH ST, TURVEY PARK NSW 2650	58	53	52	42	44	-	-	CO1
211107	40 MITCHELMORE ST, TURVEY PARK NSW 2650	58	53	52	42	44	-	-	CO1
211120	25 HEYDON AV, TURVEY PARK NSW 2650	58	53	52	42	44	-	-	CO1
211162	29 HEYDON AV, TURVEY PARK NSW 2650	58	53	52	42	47	-	-	CO1
211173	31 HEYDON AV, TURVEY PARK NSW 2650	58	53	52	42	46	-	-	CO1
211181	33 HEYDON AV, TURVEY PARK NSW 2650	58	53	52	42	46	-	-	CO1
211205	38 MITCHELMORE ST, TURVEY PARK NSW 2650	58	53	52	42	43	-	-	CO1
211214	35 HEYDON AV, TURVEY PARK NSW 2650	58	53	52	42	44	-	-	CO1
211228	39 HEYDON AV, TURVEY PARK NSW 2650	58	53	52	42	43	-	-	CO1
211256	41 HEYDON AV, TURVEY PARK NSW 2650	58	53	52	42	43	-	-	CO1
211306	36 MITCHELMORE ST, TURVEY PARK NSW 2650	58	53	52	42	43	-	-	CO1
211444	34 MITCHELMORE ST, TURVEY PARK NSW 2650	58	53	52	42	43	-	-	CO1
211463	44 URANA ST, TURVEY PARK NSW 2650	58	53	52	42	44	-	-	CO1
211479	48 URANA ST, TURVEY PARK NSW 2650	58	53	52	42	44	-	-	CO1
211485	46 URANA ST, TURVEY PARK NSW 2650	58	53	52	42	44	-	-	CO1
211512	52 URANA ST, TURVEY PARK NSW 2650	58	53	52	42	43	-	-	CO1
211786	74 MACLEAY ST, TURVEY PARK NSW 2650	58	53	52	42	43	-	-	CO1
211928	105 MACLEAY ST, TURVEY PARK NSW 2650	58	53	52	42	47	-	-	CO1
211937	4 SUNSHINE AV, TURVEY PARK NSW 2650	58	53	52	42	43	-	-	CO1
211949	6 SUNSHINE AV, TURVEY PARK NSW 2650	58	53	52	42	47	-	-	CO1
212034	103 MACLEAY ST, TURVEY PARK NSW 2650	58	53	52	42	52	-	-	CO1
212117	101 MACLEAY ST, TURVEY PARK NSW 2650	58	53	52	42	51	-	-	CO1
212131	68 MACLEAY ST, TURVEY PARK NSW 2650	58	53	52	42	44	-	-	CO1
212194	1 SUNSHINE AV, TURVEY PARK NSW 2650	58	53	52	42	47	-	-	CO1
212201	99 MACLEAY ST, TURVEY PARK NSW 2650	58	53	52	42	51	-	-	CO1
212203	66 MACLEAY ST, TURVEY PARK NSW 2650	58	53	52	42	47	-	-	CO1
212221	3 SUNSHINE AV, TURVEY PARK NSW 2650	58	53	52	42	48	-	-	CO1
212256	64 MACLEAY ST, TURVEY PARK NSW 2650	58	53	52	42	47	-	-	CO1
212264	9 SUNSHINE AV, TURVEY PARK NSW 2650	58	53	52	42	49	-	-	CO1
212272	97 MACLEAY ST, TURVEY PARK NSW 2650	58	53	52	42	49	-	-	CO1
212300	13 SUNSHINE AV, TURVEY PARK NSW 2650	58	53	52	42	44	-	-	CO1
212305	17 SUNSHINE AV, TURVEY PARK NSW 2650	58	53	52	42	44	-	-	CO1
212317	19 SUNSHINE AV, TURVEY PARK NSW 2650	58	53	52	42	48	-	-	CO1
212320	21 SUNSHINE AV, TURVEY PARK NSW 2650	58	53	52	42	47	-	-	CO1
212330	62 MACLEAY ST, TURVEY PARK NSW 2650	58	53	52	42	51	-	-	CO1
212360	25 SUNSHINE AV, TURVEY PARK NSW 2650	58	53	52	42	48	-	-	CO1
212405	60 MACLEAY ST, TURVEY PARK NSW 2650	58	53	52	42	49	-	-	CO1
212441	1 GRANDVIEW AV, TURVEY PARK NSW 2650	58	53	52	42	50	-	-	CO1
212447	7 GRANDVIEW AV, TURVEY PARK NSW 2650	58	53	52	42	49	-	-	CO1
212458	3 GRANDVIEW AV, TURVEY PARK NSW 2650	58	53	52	42	51	-	-	CO1
212465	5 GRANDVIEW AV, TURVEY PARK NSW 2650	58	53	52	42	50	-	-	CO1
212467	1A GRANDVIEW AV, TURVEY PARK NSW 2650	58	53	52	42	48	-	-	CO1
212509	9 GRANDVIEW AV, TURVEY PARK NSW 2650	58	53	52	42	53	-	CO1	CO1
212523	13 GRANDVIEW AV, TURVEY PARK NSW 2650	58	53	52	42	49	-	-	CO1
212529	11 GRANDVIEW AV, TURVEY PARK NSW 2650	58	53	52	42	49	-	-	CO1
212545	17 GRANDVIEW AV, TURVEY PARK NSW 2650	58	53	52	42	49	-	-	CO1
212546	15 GRANDVIEW AV, TURVEY PARK NSW 2650	58	53	52	42	51	-	-	CO1
212569	19 GRANDVIEW AV, TURVEY PARK NSW 2650	58	53	52	42	48	-	-	CO1
212608	25 GRANDVIEW AV, TURVEY PARK NSW 2650	58	53	52	42	50	-	-	CO1
212625	58 MACLEAY ST, TURVEY PARK NSW 2650	58	53	52	42	49	-	-	CO1
212627	27 GRANDVIEW AV, TURVEY PARK NSW 2650	58	53	52	42	48	-	-	CO1
212628	29 GRANDVIEW AV, TURVEY PARK NSW 2650	58	53	52	42	43	-	-	CO1
212690	2 GRANDVIEW AV, TURVEY PARK NSW 2650	58	53	52	42	50	-	-	CO1
212694	4 GRANDVIEW AV, TURVEY PARK NSW 2650	58	53	52	42	50	-	-	CO1

DISCLAIMER: Address data within this document is based on external sources.
SLR Consulting Pty Ltd makes no warranty regarding the data's accuracy or reliability for any purpose.

W.017 - Bridge Demolition

SLR ID	ADDRESS	NML Daytime	NML Daytime OOH	NML Evening	NML Night-time	Predicted Level LAeq(15min)	Additional Mitigation Daytime OOH	Additional Mitigation Evening *(>2 consecutive rest periods)	Additional Mitigation Night *(>2 consecutive sleep periods)
212710	6 GRANDVIEW AV, TURVEY PARK NSW 2650	58	53	52	42	48	-	-	CO1
212750	8 GRANDVIEW AV, TURVEY PARK NSW 2650	58	53	52	42	46	-	-	CO1
212753	56 MACLEAY ST, TURVEY PARK NSW 2650	58	53	52	42	48	-	-	CO1
212754	10 GRANDVIEW AV, TURVEY PARK NSW 2650	58	53	52	42	46	-	-	CO1
212777	12 GRANDVIEW AV, TURVEY PARK NSW 2650	58	53	52	42	47	-	-	CO1
212780	16 GRANDVIEW AV, TURVEY PARK NSW 2650	58	53	52	42	51	-	-	CO1
212783	14 GRANDVIEW AV, TURVEY PARK NSW 2650	58	53	52	42	50	-	-	CO1
212806	20 GRANDVIEW AV, TURVEY PARK NSW 2650	58	53	52	42	52	-	-	CO1
212810	18 GRANDVIEW AV, TURVEY PARK NSW 2650	58	53	52	42	53	-	CO1	CO1
212824	22 GRANDVIEW AV, TURVEY PARK NSW 2650	58	53	52	42	52	-	-	CO1
212839	24 GRANDVIEW AV, TURVEY PARK NSW 2650	58	53	52	42	50	-	-	CO1
212868	30 GRANDVIEW AV, TURVEY PARK NSW 2650	58	53	52	42	43	-	-	CO1
212882	26-28 GRANDVIEW AV, TURVEY PARK NSW 2650	58	53	52	42	52	-	-	CO1
212899	32 GRANDVIEW AV, TURVEY PARK NSW 2650	58	53	52	42	47	-	-	CO1
212926	26-28 GRANDVIEW AV, TURVEY PARK NSW 2650	58	53	52	42	51	-	-	CO1
213044	2 JARICK ST, TURVEY PARK NSW 2650	58	53	52	42	51	-	-	CO1
213063	6 JARICK ST, TURVEY PARK NSW 2650	58	53	52	42	44	-	-	CO1
213092	10 JARICK ST, TURVEY PARK NSW 2650	58	53	52	42	48	-	-	CO1
213211	13 WOODEN ST, TURVEY PARK NSW 2650	58	53	52	42	46	-	-	CO1
213222	15 WOODEN ST, TURVEY PARK NSW 2650	58	53	52	42	43	-	-	CO1
213223	35 BEAUTY POINT AV, TURVEY PARK NSW 2650	58	53	52	42	49	-	-	CO1
213233	4 COLEMAN ST, TURVEY PARK NSW 2650	58	53	52	42	54	CO1	CO1	CO1
213264	22 GARLAND ST, TURVEY PARK NSW 2650	58	53	52	42	48	-	-	CO1
213265	24 BEAUTY POINT AV, TURVEY PARK NSW 2650	58	53	52	42	53	-	CO1	CO1
213269	21 WOODEN ST, TURVEY PARK NSW 2650	58	53	52	42	44	-	-	CO1
213274	26 GARLAND ST, TURVEY PARK NSW 2650	58	53	52	42	47	-	-	CO1
213278	THE BIDGEE SCHOOL 21 MITCHELMORE ST, TUR	55	55	-	-	57	CO1	-	-
213281	24 GARLAND ST, TURVEY PARK NSW 2650	58	53	52	42	47	-	-	CO1
213295	28 GARLAND ST, TURVEY PARK NSW 2650	58	53	52	42	47	-	-	CO1
213297	30 GARLAND ST, TURVEY PARK NSW 2650	58	53	52	42	47	-	-	CO1
213326	5 TURNER ST, TURVEY PARK NSW 2650	58	53	52	42	46	-	-	CO1
213328	22 BEAUTY POINT AV, TURVEY PARK NSW 2650	58	53	52	42	51	-	-	CO1
213366	TAFE RIVERINA INSTITUTE 65 MACLEAY ST, TUR	55	55	-	-	58	CO1	-	-
213371	31 BEAUTY POINT AV, TURVEY PARK NSW 2650	58	53	52	42	49	-	-	CO1
213399	20 BEAUTY POINT AV, TURVEY PARK NSW 2650	58	53	52	42	51	-	-	CO1
213414	3 COLEMAN ST, TURVEY PARK NSW 2650	58	53	52	42	53	-	CO1	CO1
213423	1 COLEMAN ST, TURVEY PARK NSW 2650	58	53	52	42	52	-	-	CO1
213431	TAFE RIVERINA INSTITUTE 65 MACLEAY ST, TUR	55	55	-	-	58	CO1	-	-
213433	29 BEAUTY POINT AV, TURVEY PARK NSW 2650	58	53	52	42	47	-	-	CO1
213452	5 COLEMAN ST, TURVEY PARK NSW 2650	58	53	52	42	52	-	-	CO1
213458	7 COLEMAN ST, TURVEY PARK NSW 2650	58	53	52	42	50	-	-	CO1
213460	17 GARLAND ST, TURVEY PARK NSW 2650	58	53	52	42	48	-	-	CO1
213467	9 COLEMAN ST, TURVEY PARK NSW 2650	58	53	52	42	53	-	CO1	CO1
213471	21 GARLAND ST, TURVEY PARK NSW 2650	58	53	52	42	46	-	-	CO1
213489	Wagga Wagga High School	55	55	-	-	61	CO1	-	-
1111806	Wagga Wagga High School	55	55	-	-	57	CO1	-	-
1111803	Wagga Wagga High School	55	55	-	-	56	CO1	-	-
1111804	Wagga Wagga High School	55	55	-	-	60	CO1	-	-
213490	18 ATHOL ST, TURVEY PARK NSW 2650	58	53	52	42	49	-	-	CO1
213496	18 BEAUTY POINT AV, TURVEY PARK NSW 2650	58	53	52	42	52	-	-	CO1
213499	20 ATHOL ST, TURVEY PARK NSW 2650	58	53	52	42	48	-	-	CO1
213505	13 COLEMAN ST, TURVEY PARK NSW 2650	58	53	52	42	49	-	-	CO1
213508	16A ATHOL ST, TURVEY PARK NSW 2650	58	53	52	42	44	-	-	CO1
213513	29 GARLAND ST, TURVEY PARK NSW 2650	58	53	52	42	44	-	-	CO1
213519	2/11 COLEMAN ST, TURVEY PARK NSW 2650	58	53	52	42	54	CO1	CO1	CO1
1111710	1/11 COLEMAN ST, TURVEY PARK NSW 2650	58	53	52	42	50	-	-	CO1
213522	25 GARLAND ST, TURVEY PARK NSW 2650	58	53	52	42	43	-	-	CO1
213524	27 GARLAND ST, TURVEY PARK NSW 2650	58	53	52	42	44	-	-	CO1
213531	27 BEAUTY POINT AV, TURVEY PARK NSW 2650	58	53	52	42	47	-	-	CO1
213533	15 COLEMAN ST, TURVEY PARK NSW 2650	58	53	52	42	55	CO1	CO1	CO1
213539	17 COLEMAN ST, TURVEY PARK NSW 2650	58	53	52	42	53	-	CO1	CO1
213550	48 COLEMAN ST, TURVEY PARK NSW 2650	58	53	52	42	48	-	-	CO1
213559	24 ATHOL ST, TURVEY PARK NSW 2650	58	53	52	42	47	-	-	CO1
213566	31 GARLAND ST, TURVEY PARK NSW 2650	58	53	52	42	44	-	-	CO1
213570	19 COLEMAN ST, TURVEY PARK NSW 2650	58	53	52	42	51	-	-	CO1
213580	22 ATHOL ST, TURVEY PARK NSW 2650	58	53	52	42	48	-	-	CO1
213591	26 ATHOL ST, TURVEY PARK NSW 2650	58	53	52	42	47	-	-	CO1
213607	16 BEAUTY POINT AV, TURVEY PARK NSW 2650	58	53	52	42	50	-	-	CO1
213609	14 YOUNG ST, TURVEY PARK NSW 2650	58	53	52	42	53	-	CO1	CO1
213610	61 FLINDERS ST, TURVEY PARK NSW 2650	58	53	52	42	53	-	CO1	CO1
213613	WAGGA WAGGA HIGH SCHOOL 36 COLEMAN ST	55	55	-	-	61	CO1	-	-
213622	28 ATHOL ST, TURVEY PARK NSW 2650	58	53	52	42	46	-	-	CO1
213627	46 COLEMAN ST, TURVEY PARK NSW 2650	58	53	52	42	58	CO1	CO1	CO1, CO2, (RO,AO)*
213634	2/19A COLEMAN ST, TURVEY PARK NSW 2650	58	53	52	42	50	-	-	CO1
213643	60A FLINDERS ST, TURVEY PARK NSW 2650	58	53	52	42	49	-	-	CO1
213644	30 ATHOL ST, TURVEY PARK NSW 2650	58	53	52	42	43	-	-	CO1
213650	25 BEAUTY POINT AV, TURVEY PARK NSW 2650	58	53	52	42	48	-	-	CO1
213651	32 ATHOL ST, TURVEY PARK NSW 2650	58	53	52	42	44	-	-	CO1
213667	36 ATHOL ST, TURVEY PARK NSW 2650	58	53	52	42	43	-	-	CO1
213673	13 RICHARD ST, TURVEY PARK NSW 2650	58	53	52	42	54	CO1	CO1	CO1
213683	63 COLLINS ST, TURVEY PARK NSW 2650	58	53	52	42	55	CO1	CO1	CO1
213694	14 BEAUTY POINT AV, TURVEY PARK NSW 2650	58	53	52	42	52	-	-	CO1
213696	22 RICHARD ST, TURVEY PARK NSW 2650	58	53	52	42	54	CO1	CO1	CO1
213701	57 FLINDERS ST, TURVEY PARK NSW 2650	58	53	52	42	52	-	-	CO1
213705	58B FLINDERS ST, TURVEY PARK NSW 2650	58	53	52	42	45	-	-	CO1
213710	38 ATHOL ST, TURVEY PARK NSW 2650	58	53	52	42	43	-	-	CO1
213717	2 HILL ST, TURVEY PARK NSW 2650	58	53	52	42	51	-	-	CO1
213718	4 HILL ST, TURVEY PARK NSW 2650	58	53	52	42	51	-	-	CO1
213722	40 ATHOL ST, TURVEY PARK NSW 2650	58	53	52	42	43	-	-	CO1
213735	42 COLEMAN ST, TURVEY PARK NSW 2650	58	53	52	42	60	CO1	CO1	CO1, CO2, (RO,AO)*
213743	20 RICHARD ST, TURVEY PARK NSW 2650	58	53	52	42	51	-	-	CO1
213746	48 COLEMAN ST, TURVEY PARK NSW 2650	58	53	52	42	52	-	-	CO1
213758	61 COLLINS ST, TURVEY PARK NSW 2650	58	53	52	42	54	CO1	CO1	CO1
213761	23 BEAUTY POINT AV, TURVEY PARK NSW 2650	58	53	52	42	48	-	-	CO1
213768	44 COLEMAN ST, TURVEY PARK NSW 2650	58	53	52	42	59	CO1	CO1	CO1, CO2, (RO,AO)*
213777	56 FLINDERS ST, TURVEY PARK NSW 2650	58	53	52	42	57	CO1	CO1	CO1
213787	11 ATHOL ST, TURVEY PARK NSW 2650	58	53	52	42	43	-	-	CO1
213793	12 BEAUTY POINT AV, TURVEY PARK NSW 2650	58	53	52	42	49	-	-	CO1
213794	55 FLINDERS ST, TURVEY PARK NSW 2650	58	53	52	42	53	-	CO1	CO1
213795	10 HILL ST, TURVEY PARK NSW 2650	58	53	52	42	51	-	-	CO1
213797	13 ATHOL ST, TURVEY PARK NSW 2650	58	53	52	42	46	-	-	CO1
213798	15 ATHOL ST, TURVEY PARK NSW 2650	58	53	52	42	46	-	-	CO1
213800	60 COLLINS ST, TURVEY PARK NSW 2650	58	53	52	42	59	CO1	CO1	CO1, CO2, (RO,AO)*
213801	12 HILL ST, TURVEY PARK NSW 2650	58	53	52	42	51	-	-	CO1
213804	52 COLEMAN ST, TURVEY PARK NSW 2650	58	53	52	42	45	-	-	CO1
213810	23 COLEMAN ST, TURVEY PARK NSW 2650	58	53	52	42	58	CO1	CO1	CO1, CO2, (RO,AO)*
213811	21 COLEMAN ST, TURVEY PARK NSW 2650	58	53	52	42	57	CO1	CO1	CO1
213814	54 COLEMAN ST, TURVEY PARK NSW 2650	58	53	52	42	45	-	-	CO1
213818	50 COLEMAN ST, TURVEY PARK NSW 2650	58	53	52	42	43	-	-	CO1
213821	59 COLLINS ST, TURVEY PARK NSW 2650	58	53	52	42	54	CO1	CO1	CO1
213822	14 HILL ST, TURVEY PARK NSW 2650	58	53	52	42	52	-	-	CO1
213828	29 COLEMAN ST, TURVEY PARK NSW 2650	58	53	52	42	58	CO1	CO1	CO1, CO2, (RO,AO)*
213831	51-53 MACLEAY ST, TURVEY PARK NSW 2650	58	53	52	42	59	CO1	CO1	CO1, CO2, (RO,AO)*

DISCLAIMER: Address data within this document is based on external sources.
SLR Consulting Pty Ltd makes no warranty regarding the data's accuracy or reliability for any purpose.

W.017 - Bridge Demolition

SLR ID	ADDRESS	NML Daytime	NML Daytime OOH	NML Evening	NML Night-time	Predicted Level LAeq(15min)	Additional Mitigation Daytime OOH	Additional Mitigation Evening *(>2 consecutive rest periods)	Additional Mitigation Night *(>2 consecutive sleep periods)
213841	54 FLINDERS ST, TURVEY PARK NSW 2650	58	53	52	42	53	-	CO1	CO1
213845	16 HILL ST, TURVEY PARK NSW 2650	58	53	52	42	52	-	-	CO1
213860	20 HILL ST, TURVEY PARK NSW 2650	58	53	52	42	52	-	-	CO1
213862	18 HILL ST, TURVEY PARK NSW 2650	58	53	52	42	51	-	-	CO1
213871	3 TURNER ST, TURVEY PARK NSW 2650	58	53	52	42	49	-	-	CO1
213874	21 BEAUTY POINT AV, TURVEY PARK NSW 2650	58	53	52	42	49	-	-	CO1
213884	34 MACLEAY ST, TURVEY PARK NSW 2650	58	53	52	42	60	CO1	CO1	CO1, CO2, (RO,AO)*
213885	57 COLLINS ST, TURVEY PARK NSW 2650	58	53	52	42	55	CO1	CO1	CO1
213886	51 FLINDERS ST, TURVEY PARK NSW 2650	58	53	52	42	52	-	-	CO1
213899	10 BEAUTY POINT AV, TURVEY PARK NSW 2650	58	53	52	42	50	-	-	CO1
213909	52 FLINDERS ST, TURVEY PARK NSW 2650	58	53	52	42	55	CO1	CO1	CO1
213913	4 TURNER ST, TURVEY PARK NSW 2650	58	53	52	42	48	-	-	CO1
213915	22 HILL ST, TURVEY PARK NSW 2650	58	53	52	42	52	-	-	CO1
213917	24 HILL ST, TURVEY PARK NSW 2650	58	53	52	42	52	-	-	CO1
213918	49 MACLEAY ST, TURVEY PARK NSW 2650	58	53	52	42	58	CO1	CO1	CO1, CO2, (RO,AO)*
213930	33 EDMONDSON ST, TURVEY PARK NSW 2650	58	53	52	42	63	CO1	CO1	CO1, CO2, (RO,AO)*
213937	26 HILL ST, TURVEY PARK NSW 2650	58	53	52	42	52	-	-	CO1
213946	27 ATHOL ST, TURVEY PARK NSW 2650	58	53	52	42	49	-	-	CO1
213955	13 ATHOL ST, TURVEY PARK NSW 2650	58	53	52	42	45	-	-	CO1
213956	58 COLLINS ST, TURVEY PARK NSW 2650	58	53	52	42	50	-	-	CO1
213961	53 FLINDERS ST, TURVEY PARK NSW 2650	58	53	52	42	51	-	-	CO1
213966	28 HILL ST, TURVEY PARK NSW 2650	58	53	52	42	52	-	-	CO1
213968	55 COLLINS ST, TURVEY PARK NSW 2650	58	53	52	42	55	CO1	CO1	CO1
213969	8 BEAUTY POINT AV, TURVEY PARK NSW 2650	58	53	52	42	51	-	-	CO1
213970	32 MACLEAY ST, TURVEY PARK NSW 2650	58	53	52	42	61	CO1	CO1	CO1, CO2, (RO,AO)*
213973	29 ATHOL ST, TURVEY PARK NSW 2650	58	53	52	42	46	-	-	CO1
213983	19 BEAUTY POINT AV, TURVEY PARK NSW 2650	58	53	52	42	49	-	-	CO1
213986	13 YOUNG ST, TURVEY PARK NSW 2650	58	53	52	42	52	-	-	CO1
213989	3 HILL ST, TURVEY PARK NSW 2650	58	53	52	42	51	-	-	CO1
213991	1 HILL ST, TURVEY PARK NSW 2650	58	53	52	42	51	-	-	CO1
213994	47 MACLEAY ST, TURVEY PARK NSW 2650	58	53	52	42	58	CO1	CO1	CO1, CO2, (RO,AO)*
213995	50 FLINDERS ST, TURVEY PARK NSW 2650	58	53	52	42	50	-	-	CO1
214000	5 HILL ST, TURVEY PARK NSW 2650	58	53	52	42	52	-	-	CO1
214003	25 ATHOL ST, TURVEY PARK NSW 2650	58	53	52	42	48	-	-	CO1
214007	31 EDMONDSON ST, TURVEY PARK NSW 2650	58	53	52	42	63	CO1	CO1	CO1, CO2, (RO,AO)*
214012	31 ATHOL ST, TURVEY PARK NSW 2650	58	53	52	42	46	-	-	CO1
214018	1/56 COLLINS ST, TURVEY PARK NSW 2650	58	53	52	42	52	-	-	CO1
214025	33 ATHOL ST, TURVEY PARK NSW 2650	58	53	52	42	47	-	-	CO1
214027	1/49 FLINDERS ST, TURVEY PARK NSW 2650	58	53	52	42	54	CO1	CO1	CO1
214029	30 MACLEAY ST, TURVEY PARK NSW 2650	58	53	52	42	61	CO1	CO1	CO1, CO2, (RO,AO)*
214035	53 COLLINS ST, TURVEY PARK NSW 2650	58	53	52	42	55	CO1	CO1	CO1
214037	6 BEAUTY POINT AV, TURVEY PARK NSW 2650	58	53	52	42	49	-	-	CO1
214038	2 TURNER ST, TURVEY PARK NSW 2650	58	53	52	42	47	-	-	CO1
214045	80 COLEMAN ST, TURVEY PARK NSW 2650	58	53	52	42	43	-	-	CO1
214047	47 FLINDERS ST, TURVEY PARK NSW 2650	58	53	52	42	53	-	CO1	CO1
214053	48 FLINDERS ST, TURVEY PARK NSW 2650	58	53	52	42	44	-	-	CO1
214056	4 BEAUTY POINT AV, TURVEY PARK NSW 2650	58	53	52	42	50	-	-	CO1
214059	39 ATHOL ST, TURVEY PARK NSW 2650	58	53	52	42	45	-	-	CO1
214060	11 YOUNG ST, TURVEY PARK NSW 2650	58	53	52	42	51	-	-	CO1
214062	45 MACLEAY ST, TURVEY PARK NSW 2650	58	53	52	42	59	CO1	CO1	CO1, CO2, (RO,AO)*
214065	35 ATHOL ST, TURVEY PARK NSW 2650	58	53	52	42	44	-	-	CO1
214068	7 HILL ST, TURVEY PARK NSW 2650	58	53	52	42	51	-	-	CO1
214075	29 EDMONDSON ST, TURVEY PARK NSW 2650	58	53	52	42	64	CO1	CO1	CO1, CO2, (RO,AO)*
214087	9 HILL ST, TURVEY PARK NSW 2650	58	53	52	42	47	-	-	CO1
214090	84 COLEMAN ST, TURVEY PARK NSW 2650	58	53	52	42	43	-	-	CO1
214092	54 COLLINS ST, TURVEY PARK NSW 2650	58	53	52	42	57	CO1	CO1	CO1
214100	13 HILL ST, TURVEY PARK NSW 2650	58	53	52	42	51	-	-	CO1
214102	51 COLLINS ST, TURVEY PARK NSW 2650	58	53	52	42	56	CO1	CO1	CO1
214106	11 HILL ST, TURVEY PARK NSW 2650	58	53	52	42	54	CO1	CO1	CO1
214111	28 MACLEAY ST, TURVEY PARK NSW 2650	58	53	52	42	56	CO1	CO1	CO1
214123	2 BEAUTY POINT AV, TURVEY PARK NSW 2650	58	53	52	42	51	-	-	CO1
214132	46 FLINDERS ST, TURVEY PARK NSW 2650	58	53	52	42	53	-	CO1	CO1
214134	9 YOUNG ST, TURVEY PARK NSW 2650	58	53	52	42	51	-	-	CO1
214135	17 HILL ST, TURVEY PARK NSW 2650	58	53	52	42	52	-	-	CO1
214136	88 COLEMAN ST, TURVEY PARK NSW 2650	58	53	52	42	44	-	-	CO1
214140	18 RICHARD ST, TURVEY PARK NSW 2650	58	53	52	42	46	-	-	CO1
214146	15 HILL ST, TURVEY PARK NSW 2650	58	53	52	42	52	-	-	CO1
214153	86 COLEMAN ST, TURVEY PARK NSW 2650	58	53	52	42	43	-	-	CO1
214154	27 EDMONDSON ST, TURVEY PARK NSW 2650	58	53	52	42	64	CO1	CO1	CO1, CO2, (RO,AO)*
214156	43 MACLEAY ST, TURVEY PARK NSW 2650	58	53	52	42	59	CO1	CO1	CO1, CO2, (RO,AO)*
214158	17 BEAUTY POINT AV, TURVEY PARK NSW 2650	58	53	52	42	47	-	-	CO1
214162	2A TURNER ST, TURVEY PARK NSW 2650	58	53	52	42	49	-	-	CO1
214172	49 COLLINS ST, TURVEY PARK NSW 2650	58	53	52	42	56	CO1	CO1	CO1
214173	52 COLLINS ST, TURVEY PARK NSW 2650	58	53	52	42	59	CO1	CO1	CO1, CO2, (RO,AO)*
214176	26 MACLEAY ST, TURVEY PARK NSW 2650	58	53	52	42	51	-	-	CO1
214181	88A COLEMAN ST, TURVEY PARK NSW 2650	58	53	52	42	46	-	-	CO1
214187	90 COLEMAN ST, TURVEY PARK NSW 2650	58	53	52	42	47	-	-	CO1
214200	44 FLINDERS ST, TURVEY PARK NSW 2650	58	53	52	42	52	-	-	CO1
214210	2 BURWOOD ST, TURVEY PARK NSW 2650	58	53	52	42	51	-	-	CO1
214211	96 COLEMAN ST, TURVEY PARK NSW 2650	58	53	52	42	48	-	-	CO1
214213	4 BURWOOD ST, TURVEY PARK NSW 2650	58	53	52	42	51	-	-	CO1
214214	16 RICHARD ST, TURVEY PARK NSW 2650	58	53	52	42	45	-	-	CO1
214215	23 HILL ST, TURVEY PARK NSW 2650	58	53	52	42	46	-	-	CO1
214218	7 YOUNG ST, TURVEY PARK NSW 2650	58	53	52	42	51	-	-	CO1
214229	92 COLEMAN ST, TURVEY PARK NSW 2650	58	53	52	42	48	-	-	CO1
214233	25 EDMONDSON ST, TURVEY PARK NSW 2650	58	53	52	42	64	CO1	CO1	CO1, CO2, (RO,AO)*
214235	6 BURWOOD ST, TURVEY PARK NSW 2650	58	53	52	42	50	-	-	CO1
214241	25 HILL ST, TURVEY PARK NSW 2650	58	53	52	42	54	CO1	CO1	CO1
214243	94 COLEMAN ST, TURVEY PARK NSW 2650	58	53	52	42	48	-	-	CO1
214254	50 COLLINS ST, TURVEY PARK NSW 2650	58	53	52	42	57	CO1	CO1	CO1
214255	47 COLLINS ST, TURVEY PARK NSW 2650	58	53	52	42	54	CO1	CO1	CO1
214258	41 MACLEAY ST, TURVEY PARK NSW 2650	58	53	52	42	60	CO1	CO1	CO1, CO2, (RO,AO)*
214260	12 YOUNG ST, TURVEY PARK NSW 2650	58	53	52	42	51	-	-	CO1
214261	43 FLINDERS ST, TURVEY PARK NSW 2650	58	53	52	42	53	-	CO1	CO1
214264	24 MACLEAY ST, TURVEY PARK NSW 2650	58	53	52	42	61	CO1	CO1	CO1, CO2, (RO,AO)*
214281	42 FLINDERS ST, TURVEY PARK NSW 2650	58	53	52	42	55	CO1	CO1	CO1
214287	11 BEAUTY POINT AV, TURVEY PARK NSW 2650	58	53	52	42	49	-	-	CO1
214294	14 RICHARD ST, TURVEY PARK NSW 2650	58	53	52	42	50	-	-	CO1
214297	5 YOUNG ST, TURVEY PARK NSW 2650	58	53	52	42	51	-	-	CO1
214298	98 COLEMAN ST, TURVEY PARK NSW 2650	58	53	52	42	48	-	-	CO1
214301	102 COLEMAN ST, TURVEY PARK NSW 2650	58	53	52	42	49	-	-	CO1
214307	23 EDMONDSON ST, TURVEY PARK NSW 2650	58	53	52	42	64	CO1	CO1	CO1, CO2, (RO,AO)*
214310	104 COLEMAN ST, TURVEY PARK NSW 2650	58	53	52	42	49	-	-	CO1
214316	65 COLEMAN ST, TURVEY PARK NSW 2650	58	53	52	42	43	-	-	CO1
214317	11 RICHARD ST, TURVEY PARK NSW 2650	58	53	52	42	51	-	-	CO1
214320	39 MACLEAY ST, TURVEY PARK NSW 2650	58	53	52	42	60	CO1	CO1	CO1, CO2, (RO,AO)*
214321	100 COLEMAN ST, TURVEY PARK NSW 2650	58	53	52	42	48	-	-	CO1
214324	48 COLLINS ST, TURVEY PARK NSW 2650	58	53	52	42	59	CO1	CO1	CO1, CO2, (RO,AO)*
214327	10 YOUNG ST, TURVEY PARK NSW 2650	58	53	52	42	52	-	-	CO1
214329	45 COLLINS ST, TURVEY PARK NSW 2650	58	53	52	42	53	-	CO1	CO1
214330	116 COLEMAN ST, TURVEY PARK NSW 2650	58	53	52	42	43	-	-	CO1
214338	22 MACLEAY ST, TURVEY PARK NSW 2650	58	53	52	42	59	CO1	CO1	CO1, CO2, (RO,AO)*
214348	41 FLINDERS ST, TURVEY PARK NSW 2650	58	53	52	42	52	-	-	CO1
214360	108 COLEMAN ST, TURVEY PARK NSW 2650	58	53	52	42	49	-	-	CO1
214361	40 FLINDERS ST, TURVEY PARK NSW 2650	58	53	52	42	53	-	CO1	CO1
214362	12 RICHARD ST, TURVEY PARK NSW 2650	58	53	52	42	49	-	-	CO1
214363	106 COLEMAN ST, TURVEY PARK NSW 2650	58	53	52	42	49	-	-	CO1

DISCLAIMER: Address data within this document is based on external sources.
SLR Consulting Pty Ltd makes no warranty regarding the data's accuracy or reliability for any purpose.

W.017 - Bridge Demolition

SLR ID	ADDRESS	NML Daytime	NML Daytime OOH	NML Evening	NML Night-time	Predicted Level LAeq(15min)	Additional Mitigation Daytime OOH	Additional Mitigation Evening *(>2 consecutive rest periods)	Additional Mitigation Night *(>2 consecutive sleep periods)
214367	5 BEAUTY POINT AV, TURVEY PARK NSW 2650	58	53	52	42	49	-	-	CO1
214371	71 COLEMAN ST, TURVEY PARK NSW 2650	58	53	52	42	43	-	-	CO1
214373	21 EDMONDSON ST, TURVEY PARK NSW 2650	58	53	52	42	64	CO1	CO1	CO1, CO2, (RO,AO)*
214377	9 BEAUTY POINT AV, TURVEY PARK NSW 2650	58	53	52	42	49	-	-	CO1
214384	7 BEAUTY POINT AV, TURVEY PARK NSW 2650	58	53	52	42	49	-	-	CO1
214395	9 RICHARD ST, TURVEY PARK NSW 2650	58	53	52	42	50	-	-	CO1
214398	8 YOUNG ST, TURVEY PARK NSW 2650	58	53	52	42	50	-	-	CO1
214399	43 COLLINS ST, TURVEY PARK NSW 2650	58	53	52	42	54	CO1	CO1	CO1
214407	37 MACLEAY ST, TURVEY PARK NSW 2650	58	53	52	42	60	CO1	CO1	CO1, CO2, (RO,AO)*
214409	110 COLEMAN ST, TURVEY PARK NSW 2650	58	53	52	42	48	-	-	CO1
214410	20 MACLEAY ST, TURVEY PARK NSW 2650	58	53	52	42	59	CO1	CO1	CO1, CO2, (RO,AO)*
214417	44 COLLINS ST, TURVEY PARK NSW 2650	58	53	52	42	59	CO1	CO1	CO1, CO2, (RO,AO)*
214423	73 COLEMAN ST, TURVEY PARK NSW 2650	58	53	52	42	45	-	-	CO1
214427	37-39 FLINDERS ST, TURVEY PARK NSW 2650	58	53	52	42	55	CO1	CO1	CO1
214429	10 RICHARD ST, TURVEY PARK NSW 2650	58	53	52	42	51	-	-	CO1
214439	38 FLINDERS ST, TURVEY PARK NSW 2650	58	53	52	42	53	-	CO1	CO1
214442	3A BEAUTY POINT AV, TURVEY PARK NSW 2650	58	53	52	42	51	-	-	CO1
214443	19 EDMONDSON ST, TURVEY PARK NSW 2650	58	53	52	42	64	CO1	CO1	CO1, CO2, (RO,AO)*
214459	41 COLLINS ST, TURVEY PARK NSW 2650	58	53	52	42	57	CO1	CO1	CO1
214465	7 RICHARD ST, TURVEY PARK NSW 2650	58	53	52	42	48	-	-	CO1
214467	18 INVERARY ST, TURVEY PARK NSW 2650	58	53	52	42	44	-	-	CO1
214479	6 YOUNG ST, TURVEY PARK NSW 2650	58	53	52	42	53	-	CO1	CO1
214481	1 BURWOOD ST, TURVEY PARK NSW 2650	58	53	52	42	50	-	-	CO1
214482	18 MACLEAY ST, TURVEY PARK NSW 2650	58	53	52	42	57	CO1	CO1	CO1
214487	35 MACLEAY ST, TURVEY PARK NSW 2650	58	53	52	42	60	CO1	CO1	CO1, CO2, (RO,AO)*
214488	3 BURWOOD ST, TURVEY PARK NSW 2650	58	53	52	42	54	CO1	CO1	CO1
214493	3 YOUNG ST, TURVEY PARK NSW 2650	58	53	52	42	53	-	CO1	CO1
214504	5 BURWOOD ST, TURVEY PARK NSW 2650	58	53	52	42	52	-	-	CO1
214509	36 FLINDERS ST, TURVEY PARK NSW 2650	58	53	52	42	54	CO1	CO1	CO1
214512	42 COLLINS ST, TURVEY PARK NSW 2650	58	53	52	42	54	CO1	CO1	CO1
214513	8 RICHARD ST, TURVEY PARK NSW 2650	58	53	52	42	48	-	-	CO1
214515	35 FLINDERS ST, TURVEY PARK NSW 2650	58	53	52	42	55	CO1	CO1	CO1
214516	13 BIMBEEN ST, TURVEY PARK NSW 2650	58	53	52	42	46	-	-	CO1
214519	17 EDMONDSON ST, TURVEY PARK NSW 2650	58	53	52	42	66	CO1	CO1	CO1, CO2, (RO,AO)*
214525	31 NORMAN ST, TURVEY PARK NSW 2650	58	53	52	42	46	-	-	CO1
214526	5 RICHARD ST, TURVEY PARK NSW 2650	58	53	52	42	50	-	-	CO1
214539	4 YOUNG ST, TURVEY PARK NSW 2650	58	53	52	42	50	-	-	CO1
214545	16 INVERARY ST, TURVEY PARK NSW 2650	58	53	52	42	44	-	-	CO1
214549	16 MACLEAY ST, TURVEY PARK NSW 2650	58	53	52	42	59	CO1	CO1	CO1, CO2, (RO,AO)*
214551	39 COLLINS ST, TURVEY PARK NSW 2650	58	53	52	42	56	CO1	CO1	CO1
214557	33 MACLEAY ST, TURVEY PARK NSW 2650	58	53	52	42	62	CO1	CO1	CO1, CO2, (RO,AO)*
214562	1 YOUNG ST, TURVEY PARK NSW 2650	58	53	52	42	51	-	-	CO1
214563	20 RAILWAY ST, TURVEY PARK NSW 2650	58	53	52	42	43	-	-	CO1
214566	28 NORMAN ST, TURVEY PARK NSW 2650	58	53	52	42	48	-	-	CO1
214567	40 COLLINS ST, TURVEY PARK NSW 2650	58	53	52	42	59	CO1	CO1	CO1, CO2, (RO,AO)*
214570	6 RICHARD ST, TURVEY PARK NSW 2650	58	53	52	42	51	-	-	CO1
214574	29 NORMAN ST, TURVEY PARK NSW 2650	58	53	52	42	47	-	-	CO1
214575	17 INVERARY ST, TURVEY PARK NSW 2650	58	53	52	42	45	-	-	CO1
214577	15 EDMONDSON ST, TURVEY PARK NSW 2650	58	53	52	42	66	CO1	CO1	CO1, CO2, (RO,AO)*
214585	3 RICHARD ST, TURVEY PARK NSW 2650	58	53	52	42	50	-	-	CO1
214599	22 RAILWAY ST, TURVEY PARK NSW 2650	58	53	52	42	49	-	-	CO1
214603	2 YOUNG ST, TURVEY PARK NSW 2650	58	53	52	42	51	-	-	CO1
214604	33 FLINDERS ST, TURVEY PARK NSW 2650	58	53	52	42	53	-	CO1	CO1
214612	14 MACLEAY ST, TURVEY PARK NSW 2650	58	53	52	42	58	CO1	CO1	CO1, CO2, (RO,AO)*
214617	37 COLLINS ST, TURVEY PARK NSW 2650	58	53	52	42	56	CO1	CO1	CO1
214622	14 INVERARY ST, TURVEY PARK NSW 2650	58	53	52	42	45	-	-	CO1
214630	1 DOCKER ST, WAGGA WAGGA NSW 2650	58	53	52	42	47	-	-	CO1
214631	31 MACLEAY ST, TURVEY PARK NSW 2650	58	53	52	42	62	CO1	CO1	CO1, CO2, (RO,AO)*
214634	38 COLLINS ST, TURVEY PARK NSW 2650	58	53	52	42	60	CO1	CO1	CO1, CO2, (RO,AO)*
214640	26 NORMAN ST, TURVEY PARK NSW 2650	58	53	52	42	48	-	-	CO1
214645	13 EDMONDSON ST, TURVEY PARK NSW 2650	58	53	52	42	66	CO1	CO1	CO1, CO2, (RO,AO)*
214650	27 NORMAN ST, TURVEY PARK NSW 2650	58	53	52	42	43	-	-	CO1
214651	24 RAILWAY ST, TURVEY PARK NSW 2650	58	53	52	42	47	-	-	CO1
214656	4 RICHARD ST, TURVEY PARK NSW 2650	58	53	52	42	51	-	-	CO1
214659	28 RAILWAY ST, TURVEY PARK NSW 2650	58	53	52	42	51	-	-	CO1
214663	15 INVERARY ST, TURVEY PARK NSW 2650	58	53	52	42	48	-	-	CO1
214665	1 RICHARD ST, TURVEY PARK NSW 2650	58	53	52	42	51	-	-	CO1
214669	40 RAILWAY ST, TURVEY PARK NSW 2650	58	53	52	42	47	-	-	CO1
214678	31 FLINDERS ST, TURVEY PARK NSW 2650	58	53	52	42	53	-	CO1	CO1
214680	26 RAILWAY ST, TURVEY PARK NSW 2650	58	53	52	42	50	-	-	CO1
214682	46 RAILWAY ST, TURVEY PARK NSW 2650	58	53	52	42	52	-	-	CO1
214686	38 RAILWAY ST, TURVEY PARK NSW 2650	58	53	52	42	53	-	CO1	CO1
214688	12 MACLEAY ST, TURVEY PARK NSW 2650	58	53	52	42	58	CO1	CO1	CO1, CO2, (RO,AO)*
214689	35 COLLINS ST, TURVEY PARK NSW 2650	58	53	52	42	57	CO1	CO1	CO1
214690	42 RAILWAY ST, TURVEY PARK NSW 2650	58	53	52	42	52	-	-	CO1
214697	24 NORMAN ST, TURVEY PARK NSW 2650	58	53	52	42	48	-	-	CO1
214698	36 RAILWAY ST, TURVEY PARK NSW 2650	58	53	52	42	51	-	-	CO1
214701	44 RAILWAY ST, TURVEY PARK NSW 2650	58	53	52	42	46	-	-	CO1
214703	1 DOCKER ST, WAGGA WAGGA NSW 2650	58	53	52	42	48	-	-	CO1
214704	12 INVERARY ST, TURVEY PARK NSW 2650	58	53	52	42	46	-	-	CO1
214708	48 RAILWAY ST, TURVEY PARK NSW 2650	58	53	52	42	47	-	-	CO1
214712	25 NORMAN ST, TURVEY PARK NSW 2650	58	53	52	42	43	-	-	CO1
214714	30 FLINDERS ST, TURVEY PARK NSW 2650	58	53	52	42	54	CO1	CO1	CO1
214717	11 EDMONDSON ST, TURVEY PARK NSW 2650	58	53	52	42	67	CO1	CO1	CO1, CO2, (RO,AO)*
214720	29 MACLEAY ST, TURVEY PARK NSW 2650	58	53	52	42	63	CO1	CO1	CO1, CO2, (RO,AO)*
214722	75 COLEMAN ST, TURVEY PARK NSW 2650	58	53	52	42	48	-	-	CO1
214727	3/36 COLLINS ST, TURVEY PARK NSW 2650	58	53	52	42	60	CO1	CO1	CO1, CO2, (RO,AO)*
1111585	5/36 COLLINS ST, TURVEY PARK NSW 2650	58	53	52	42	59	CO1	CO1	CO1, CO2, (RO,AO)*
1111586	6/36 COLLINS ST, TURVEY PARK NSW 2650	58	53	52	42	54	CO1	CO1	CO1
1111587	6/36 COLLINS ST, TURVEY PARK NSW 2650	58	53	52	42	54	CO1	CO1	CO1
1111588	36 COLLINS ST, TURVEY PARK NSW 2650	58	53	52	42	54	CO1	CO1	CO1
214728	2 RICHARD ST, TURVEY PARK NSW 2650	58	53	52	42	53	-	CO1	CO1
214730	50 RAILWAY ST, TURVEY PARK NSW 2650	58	53	52	42	53	-	CO1	CO1
214735	26 KILDARE ST, TURVEY PARK NSW 2650	58	53	52	42	43	-	-	CO1
214736	52 RAILWAY ST, TURVEY PARK NSW 2650	58	53	52	42	54	CO1	CO1	CO1
214737	13 INVERARY ST, TURVEY PARK NSW 2650	58	53	52	42	48	-	-	CO1
214743	7 BIMBEEN ST, TURVEY PARK NSW 2650	58	53	52	42	48	-	-	CO1
214747	10 MACLEAY ST, TURVEY PARK NSW 2650	58	53	52	42	57	CO1	CO1	CO1
214748	29 FLINDERS ST, TURVEY PARK NSW 2650	58	53	52	42	54	CO1	CO1	CO1
214754	31 COLLINS ST, TURVEY PARK NSW 2650	58	53	52	42	55	CO1	CO1	CO1
214766	22 NORMAN ST, TURVEY PARK NSW 2650	58	53	52	42	49	-	-	CO1
214768	56 RAILWAY ST, TURVEY PARK NSW 2650	58	53	52	42	54	CO1	CO1	CO1
214773	23 NORMAN ST, TURVEY PARK NSW 2650	58	53	52	42	45	-	-	CO1
214775	10 INVERARY ST, TURVEY PARK NSW 2650	58	53	52	42	46	-	-	CO1
214777	7/9 DOCKER ST, WAGGA WAGGA NSW 2650	58	53	52	42	48	-	-	CO1
214778	9 EDMONDSON ST, TURVEY PARK NSW 2650	58	53	52	42	68	CO1	CO1, CO2	CO1, CO2, RO, (AO, AltA)*
214781	54 RAILWAY ST, TURVEY PARK NSW 2650	58	53	52	42	54	CO1	CO1	CO1
214782	28 FLINDERS ST, TURVEY PARK NSW 2650	58	53	52	42	53	-	CO1	CO1
214787	24 KILDARE ST, TURVEY PARK NSW 2650	58	53	52	42	44	-	-	CO1
214789	58 RAILWAY ST, TURVEY PARK NSW 2650	58	53	52	42	54	CO1	CO1	CO1
214791	33 COLLINS ST, TURVEY PARK NSW 2650	58	53	52	42	55	CO1	CO1	CO1
214793	8 MACLEAY ST, TURVEY PARK NSW 2650	58	53	52	42	58	CO1	CO1	CO1, CO2, (RO,AO)*
214794	27 MACLEAY ST, TURVEY PARK NSW 2650	58	53	52	42	63	CO1	CO1	CO1, CO2, (RO,AO)*
214811	11 INVERARY ST, TURVEY PARK NSW 2650	58	53	52	42	49	-	-	CO1
214818	60 RAILWAY ST, TURVEY PARK NSW 2650	58	53	52	42	47	-	-	CO1
214819	5/9 DOCKER ST, WAGGA WAGGA NSW 2650	58	53	52	42	48	-	-	CO1
214825	5 BIMBEEN ST, TURVEY PARK NSW 2650	58	53	52	42	48	-	-	CO1

DISCLAIMER: Address data within this document is based on external sources.
SLR Consulting Pty Ltd makes no warranty regarding the data's
accuracy or reliability for any purpose.

W.017 - Bridge Demolition

SLR ID	ADDRESS	NML Daytime	NML Daytime OOH	NML Evening	NML Night-time	Predicted Level LAeq(15min)	Additional Mitigation Daytime OOH	Additional Mitigation Evening *(>2 consecutive rest periods)	Additional Mitigation Night *(>2 consecutive sleep periods)
214826	27 FLINDERS ST, TURVEY PARK NSW 2650	58	53	52	42	55	CO1	CO1	CO1
214827	20 NORMAN ST, TURVEY PARK NSW 2650	58	53	52	42	50	-	-	CO1
214829	32 COLLINS ST, TURVEY PARK NSW 2650	58	53	52	42	56	CO1	CO1	CO1
214831	62 RAILWAY ST, TURVEY PARK NSW 2650	58	53	52	42	55	CO1	CO1	CO1
214833	3 DOCKER ST, WAGGA WAGGA NSW 2650	58	53	52	42	47	-	-	CO1
214846	21 NORMAN ST, TURVEY PARK NSW 2650	58	53	52	42	48	-	-	CO1
214847	7 EDMONDSON ST, TURVEY PARK NSW 2650	58	53	52	42	69	CO1, CO2	CO1, CO2	CO1, CO2, RO, (AO, AltA)*
214850	29 COLLINS ST, TURVEY PARK NSW 2650	58	53	52	42	57	CO1	CO1	CO1
214853	26 FLINDERS ST, TURVEY PARK NSW 2650	58	53	52	42	50	-	-	CO1
214860	8 INVERARY ST, TURVEY PARK NSW 2650	58	53	52	42	47	-	-	CO1
214861	22 KILDARE ST, TURVEY PARK NSW 2650	58	53	52	42	44	-	-	CO1
214865	6 MACLEAY ST, TURVEY PARK NSW 2650	58	53	52	42	57	CO1	CO1	CO1
214873	66 RAILWAY ST, TURVEY PARK NSW 2650	58	53	52	42	56	CO1	CO1	CO1
214874	68 RAILWAY ST, TURVEY PARK NSW 2650	58	53	52	42	57	CO1	CO1	CO1
214880	27 COLLINS ST, TURVEY PARK NSW 2650	58	53	52	42	58	CO1	CO1	CO1, CO2, (RO,AO)*
214883	9 INVERARY ST, TURVEY PARK NSW 2650	58	53	52	42	49	-	-	CO1
214888	18 NORMAN ST, TURVEY PARK NSW 2650	58	53	52	42	49	-	-	CO1
214892	19 NORMAN ST, TURVEY PARK NSW 2650	58	53	52	42	50	-	-	CO1
214900	3 BIMBEEN ST, TURVEY PARK NSW 2650	58	53	52	42	46	-	-	CO1
214901	25 MACLEAY ST, TURVEY PARK NSW 2650	58	53	52	42	69	CO1, CO2	CO1, CO2	CO1, CO2, RO, (AO, AltA)*
214904	5 EDMONDSON ST, TURVEY PARK NSW 2650	58	53	52	42	70	CO1, CO2	CO1, CO2	CO1, CO2, RO, (AO, AltA)*
214905	5 DOCKER ST, WAGGA WAGGA NSW 2650	58	53	52	42	46	-	-	CO1
214906	20 ROMA ST, WAGGA WAGGA NSW 2650	58	53	52	42	48	-	-	CO1
214911	72 RAILWAY ST, TURVEY PARK NSW 2650	58	53	52	42	57	CO1	CO1	CO1
214915	23 FLINDERS ST, TURVEY PARK NSW 2650	58	53	52	42	54	CO1	CO1	CO1
214919	20 KILDARE ST, TURVEY PARK NSW 2650	58	53	52	42	46	-	-	CO1
214920	30 COLLINS ST, TURVEY PARK NSW 2650	58	53	52	42	60	CO1	CO1	CO1, CO2, (RO,AO)*
214921	1 KINDRA LANE, TURVEY PARK NSW 2650	58	53	52	42	63	CO1	CO1	CO1, CO2, (RO,AO)*
214925	1/9 DOCKER ST, WAGGA WAGGA NSW 2650	58	53	52	42	43	-	-	CO1
214926	4 MACLEAY ST, TURVEY PARK NSW 2650	58	53	52	42	57	CO1	CO1	CO1
214928	6 INVERARY ST, TURVEY PARK NSW 2650	58	53	52	42	46	-	-	CO1
214934	25 COLLINS ST, TURVEY PARK NSW 2650	58	53	52	42	55	CO1	CO1	CO1
214939	23 MACLEAY ST, TURVEY PARK NSW 2650	58	53	52	42	65	CO1	CO1	CO1, CO2, (RO,AO)*
214943	16 NORMAN ST, TURVEY PARK NSW 2650	58	53	52	42	51	-	-	CO1
214955	15 ROMA ST, WAGGA WAGGA NSW 2650	58	53	52	42	49	-	-	CO1
214958	7 INVERARY ST, TURVEY PARK NSW 2650	58	53	52	42	48	-	-	CO1
214959	3 EDMONDSON ST, TURVEY PARK NSW 2650	58	53	52	42	71	CO1, CO2	CO1, CO2	CO1, CO2, RO, (AO, AltA)*
214961	74 RAILWAY ST, TURVEY PARK NSW 2650	58	53	52	42	61	CO1	CO1	CO1, CO2, (RO,AO)*
214962	17 NORMAN ST, TURVEY PARK NSW 2650	58	53	52	42	49	-	-	CO1
214969	18 ROMA ST, WAGGA WAGGA NSW 2650	58	53	52	42	46	-	-	CO1
214972	18 KILDARE ST, TURVEY PARK NSW 2650	58	53	52	42	47	-	-	CO1
214975	21 FLINDERS ST, TURVEY PARK NSW 2650	58	53	52	42	59	CO1	CO1	CO1, CO2, (RO,AO)*
214981	23 MACLEAY ST, TURVEY PARK NSW 2650	58	53	52	42	69	CO1, CO2	CO1, CO2	CO1, CO2, RO, (AO, AltA)*
214984	23 COLLINS ST, TURVEY PARK NSW 2650	58	53	52	42	61	CO1	CO1	CO1, CO2, (RO,AO)*
214990	2 MACLEAY ST, TURVEY PARK NSW 2650	58	53	52	42	67	CO1	CO1	CO1, CO2, (RO,AO)*
214995	13 CHASTON ST, WAGGA WAGGA NSW 2650	56	51	50	43	44	-	-	CO1
215001	76 RAILWAY ST, TURVEY PARK NSW 2650	58	53	52	42	61	CO1	CO1	CO1, CO2, (RO,AO)*
215002	4 INVERARY ST, TURVEY PARK NSW 2650	58	53	52	42	47	-	-	CO1
215007	7 DOCKER ST, WAGGA WAGGA NSW 2650	58	53	52	42	45	-	-	CO1
215012	14 NORMAN ST, TURVEY PARK NSW 2650	58	53	52	42	51	-	-	CO1
215017	13 ROMA ST, WAGGA WAGGA NSW 2650	58	53	52	42	46	-	-	CO1
215018	15 NORMAN ST, TURVEY PARK NSW 2650	58	53	52	42	49	-	-	CO1
215021	1/9 DOCKER ST, WAGGA WAGGA NSW 2650	58	53	52	42	44	-	-	CO1
215023	1 EDMONDSON ST, TURVEY PARK NSW 2650	58	53	52	42	73	CO1, CO2	CO1, CO2	CO1, CO2, RO, (AO, AltA)*
215026	15 CHASTON ST, WAGGA WAGGA NSW 2650	56	51	50	43	44	-	-	CO1
215027	16 KILDARE ST, TURVEY PARK NSW 2650	58	53	52	42	48	-	-	CO1
215028	5 INVERARY ST, TURVEY PARK NSW 2650	58	53	52	42	50	-	-	CO1
215029	16 ROMA ST, WAGGA WAGGA NSW 2650	58	53	52	42	46	-	-	CO1
215032	3/21 COLLINS ST, TURVEY PARK NSW 2650	58	53	52	42	62	CO1	CO1	CO1, CO2, (RO,AO)*
1111749	1 KILDARE ST, TURVEY PARK NSW 2650	58	53	52	42	48	-	-	CO1
1111750	1 KILDARE ST, TURVEY PARK NSW 2650	58	53	52	42	50	-	-	CO1
1111755	1 KILDARE ST, TURVEY PARK NSW 2650	58	53	52	42	51	-	-	CO1
1111751	1 KILDARE ST, TURVEY PARK NSW 2650	58	53	52	42	52	-	-	CO1
1111756	1 KILDARE ST, TURVEY PARK NSW 2650	58	53	52	42	46	-	-	CO1
1111757	1 KILDARE ST, TURVEY PARK NSW 2650	58	53	52	42	55	CO1	CO1	CO1
1111754	1 KILDARE ST, TURVEY PARK NSW 2650	58	53	52	42	52	-	-	CO1
1111753	1 KILDARE ST, TURVEY PARK NSW 2650	58	53	52	42	52	-	-	CO1
1111752	1 KILDARE ST, TURVEY PARK NSW 2650	58	53	52	42	74	CO1, CO2	CO1, CO2	CO1, CO2, RO, (AO, AltA)*
1111758	1 KILDARE ST, TURVEY PARK NSW 2650	58	53	52	42	72	CO1, CO2	CO1, CO2	CO1, CO2, RO, (AO, AltA)*
1111748	1 KILDARE ST, TURVEY PARK NSW 2650	58	53	52	42	73	CO1, CO2	CO1, CO2	CO1, CO2, RO, (AO, AltA)*
215049	4/76 BROOKONG AV, WAGGA WAGGA NSW 2650	58	53	52	42	48	-	-	CO1
215056	3/74 BROOKONG AV, WAGGA WAGGA NSW 2650	58	53	52	42	49	-	-	CO1
215059	2 INVERARY ST, TURVEY PARK NSW 2650	58	53	52	42	48	-	-	CO1
215061	23 CHASTON ST, WAGGA WAGGA NSW 2650	56	51	50	43	46	-	-	CO1
215067	11 ROMA ST, WAGGA WAGGA NSW 2650	58	53	52	42	46	-	-	CO1
215069	12 NORMAN ST, TURVEY PARK NSW 2650	58	53	52	42	51	-	-	CO1
215072	82 RAILWAY ST, TURVEY PARK NSW 2650	58	53	52	42	66	CO1	CO1	CO1, CO2, (RO,AO)*
215075	13 NORMAN ST, TURVEY PARK NSW 2650	58	53	52	42	50	-	-	CO1
215077	80 RAILWAY ST, TURVEY PARK NSW 2650	58	53	52	42	64	CO1	CO1	CO1, CO2, (RO,AO)*
215078	84 RAILWAY ST, TURVEY PARK NSW 2650	58	53	52	42	66	CO1	CO1	CO1, CO2, (RO,AO)*
215087	14 KILDARE ST, TURVEY PARK NSW 2650	58	53	52	42	52	-	-	CO1
215090	29 CHASTON ST, WAGGA WAGGA NSW 2650	56	51	50	43	44	-	-	CO1
215092	12 ROMA ST, WAGGA WAGGA NSW 2650	58	53	52	42	46	-	-	CO1
215105	3 INVERARY ST, TURVEY PARK NSW 2650	58	53	52	42	50	-	-	CO1
215108	86 RAILWAY ST, TURVEY PARK NSW 2650	58	53	52	42	66	CO1	CO1	CO1, CO2, (RO,AO)*
215120	10 NORMAN ST, TURVEY PARK NSW 2650	58	53	52	42	51	-	-	CO1
215121	9 DOCKER ST, WAGGA WAGGA NSW 2650	58	53	52	42	43	-	-	CO1
215124	9 ROMA ST, WAGGA WAGGA NSW 2650	58	53	52	42	46	-	-	CO1
215126	88 RAILWAY ST, TURVEY PARK NSW 2650	58	53	52	42	67	CO1	CO1	CO1, CO2, (RO,AO)*
215132	90 RAILWAY ST, TURVEY PARK NSW 2650	58	53	52	42	69	CO1, CO2	CO1, CO2	CO1, CO2, RO, (AO, AltA)*
215133	11 NORMAN ST, TURVEY PARK NSW 2650	58	53	52	42	47	-	-	CO1
215139	10 ROMA ST, WAGGA WAGGA NSW 2650	58	53	52	42	45	-	-	CO1
215144	33 CHASTON ST, WAGGA WAGGA NSW 2650	56	51	50	43	45	-	-	CO1
215147	12 KILDARE ST, TURVEY PARK NSW 2650	58	53	52	42	56	CO1	CO1	CO1
215149	8 MEURANT AV, WAGGA WAGGA NSW 2650	56	51	50	43	45	-	-	CO1
215151	94 RAILWAY ST, TURVEY PARK NSW 2650	58	53	52	42	71	CO1, CO2	CO1, CO2	CO1, CO2, RO, (AO, AltA)*
215155	10 MEURANT AV, WAGGA WAGGA NSW 2650	56	51	50	43	45	-	-	CO1
215160	92 RAILWAY ST, TURVEY PARK NSW 2650	58	53	52	42	70	CO1, CO2	CO1, CO2	CO1, CO2, RO, (AO, AltA)*
215161	96 RAILWAY ST, TURVEY PARK NSW 2650	58	53	52	42	72	CO1, CO2	CO1, CO2	CO1, CO2, RO, (AO, AltA)*
215163	1 ERIN ST, TURVEY PARK NSW 2650	58	53	52	42	73	CO1, CO2	CO1, CO2	CO1, CO2, RO, (AO, AltA)*
215164	1/76 BROOKONG AV, WAGGA WAGGA NSW 2650	58	53	52	42	44	-	-	CO1
215174	1 INVERARY ST, TURVEY PARK NSW 2650	58	53	52	42	43	-	-	CO1
215175	12 MEURANT AV, WAGGA WAGGA NSW 2650	56	51	50	43	45	-	-	CO1
215180	3 ERIN ST, TURVEY PARK NSW 2650	58	53	52	42	71	CO1, CO2	CO1, CO2	CO1, CO2, RO, (AO, AltA)*
215181	2/74 BROOKONG AV, WAGGA WAGGA NSW 2650	58	53	52	42	49	-	-	CO1
215187	8 NORMAN ST, TURVEY PARK NSW 2650	58	53	52	42	51	-	-	CO1
215190	5 ERIN ST, TURVEY PARK NSW 2650	58	53	52	42	75	CO1, CO2	CO1, CO2	CO1, CO2, RO, (AO, AltA)*
215197	9 NORMAN ST, TURVEY PARK NSW 2650	58	53	52	42	49	-	-	CO1
215198	8 ROMA ST, WAGGA WAGGA NSW 2650	58	53	52	42	44	-	-	CO1
215199	ERIN EARTH 1 KILDARE ST, TURVEY PARK NSW 2	55	55	-	-	59	CO1	-	-
215201	7 ERIN ST, TURVEY PARK NSW 2650	58	53	52	42	78	CO1, CO2	CO1, CO2, (RO)*	CO1, CO2, RO, (AO, AltA)*
215204	1 INVERARY ST, TURVEY PARK NSW 2650	58	53	52	42	49	-	-	CO1
215207	14 MEURANT AV, WAGGA WAGGA NSW 2650	56	51	50	43	45	-	-	CO1
215210	3 CASSIDY PDE, TURVEY PARK NSW 2650	58	53	52	42	51	-	-	CO1
215216	9 ERIN ST, TURVEY PARK NSW 2650	58	53	52	42	81	CO1, CO2	CO1, CO2, (RO)*	CO1, CO2, RO, (AO, AltA)*
215217	10 KILDARE ST, TURVEY PARK NSW 2650	58	53	52	42	55	CO1	CO1	CO1
215219	11 ERIN ST, TURVEY PARK NSW 2650	58	53	52	42	81	CO1, CO2	CO1, CO2, (RO)*	CO1, CO2, RO, (AO, AltA)*

DISCLAIMER: Address data within this document is based on external sources.
SLR Consulting Pty Ltd makes no warranty regarding the data's
accuracy or reliability for any purpose.

W.017 - Bridge Demolition

SLR ID	ADDRESS	NML Daytime	NML Daytime OOH	NML Evening	NML Night-time	Predicted Level LAeq(15min)	Additional Mitigation Daytime OOH	Additional Mitigation Evening *(>2 consecutive rest periods)	Additional Mitigation Night *(>2 consecutive sleep periods)
215223	16 MEURANT AV, WAGGA WAGGA NSW 2650	56	51	50	43	45	-	-	CO1
215231	68 BROOKONG AV, WAGGA WAGGA NSW 2650	58	53	52	42	48	-	-	CO1
215235	1 CASSIDY PDE, TURVEY PARK NSW 2650	58	53	52	42	47	-	-	CO1
215236	18 MEURANT AV, WAGGA WAGGA NSW 2650	56	51	50	43	45	-	-	CO1
215240	11/9 DOCKER ST, WAGGA WAGGA NSW 2650	58	53	52	42	44	-	-	CO1
215243	72 BROOKONG AV, WAGGA WAGGA NSW 2650	58	53	52	42	49	-	-	CO1
215246	20 MEURANT AV, WAGGA WAGGA NSW 2650	56	51	50	43	45	-	-	CO1
215255	5 ROMA ST, WAGGA WAGGA NSW 2650	58	53	52	42	45	-	-	CO1
215260	2 LAKE ALBERT RD, EAST WAGGA WAGGA NSW	60	60	60	45	47	-	-	CO1
215265	6 NORMAN ST, TURVEY PARK NSW 2650	58	53	52	42	51	-	-	CO1
215267	70 BROOKONG AV, WAGGA WAGGA NSW 2650	58	53	52	42	46	-	-	CO1
215269	7 NORMAN ST, TURVEY PARK NSW 2650	58	53	52	42	51	-	-	CO1
215275	26 MEURANT AV, WAGGA WAGGA NSW 2650	56	51	50	43	44	-	-	CO1
215276	66 BROOKONG AV, WAGGA WAGGA NSW 2650	58	53	52	42	51	-	-	CO1
215278	24 MEURANT AV, WAGGA WAGGA NSW 2650	56	51	50	43	44	-	-	CO1
215280	22 MEURANT AV, WAGGA WAGGA NSW 2650	56	51	50	43	45	-	-	CO1
215282	28 MEURANT AV, WAGGA WAGGA NSW 2650	56	51	50	43	44	-	-	CO1
215283	8 KILDARE ST, TURVEY PARK NSW 2650	58	53	52	42	55	CO1	CO1	CO1
215284	12 DOCKER ST, WAGGA WAGGA NSW 2650	56	51	50	43	45	-	-	CO1
215292	1/74 BROOKONG AV, WAGGA WAGGA NSW 2650	58	53	52	42	49	-	-	CO1
215297	64 BROOKONG AV, WAGGA WAGGA NSW 2650	58	53	52	42	48	-	-	CO1
215302	4 NORMAN ST, TURVEY PARK NSW 2650	58	53	52	42	50	-	-	CO1
215308	3 ROMA ST, WAGGA WAGGA NSW 2650	58	53	52	42	48	-	-	CO1
215309	5 NORMAN ST, TURVEY PARK NSW 2650	58	53	52	42	50	-	-	CO1
215310	62 BROOKONG AV, WAGGA WAGGA NSW 2650	58	53	52	42	47	-	-	CO1
215311	30 MEURANT AV, WAGGA WAGGA NSW 2650	56	51	50	43	45	-	-	CO1
215312	4 ROMA ST, WAGGA WAGGA NSW 2650	58	53	52	42	43	-	-	CO1
215314	76 BROOKONG AV, WAGGA WAGGA NSW 2650	58	53	52	42	48	-	-	CO1
215320	60 BROOKONG AV, WAGGA WAGGA NSW 2650	58	53	52	42	51	-	-	CO1
215326	6 KILDARE ST, TURVEY PARK NSW 2650	58	53	52	42	58	CO1	CO1	CO1, CO2, (RO,AO)*
215328	2/55 CHASTON ST, WAGGA WAGGA NSW 2650	56	51	50	43	44	-	-	CO1
215340	56 BROOKONG AV, WAGGA WAGGA NSW 2650	58	53	52	42	50	-	-	CO1
215341	14 DOCKER ST, WAGGA WAGGA NSW 2650	56	51	50	43	46	-	-	CO1
215345	ERIN EARTH 1 KILDARE ST, TURVEY PARK NSW	55	55	-	-	61	CO1	-	-
215351	2 ROMA ST, WAGGA WAGGA NSW 2650	58	53	52	42	44	-	-	CO1
215353	1 ROMA ST, WAGGA WAGGA NSW 2650	58	53	52	42	49	-	-	CO1
215356	3 NORMAN ST, TURVEY PARK NSW 2650	58	53	52	42	56	CO1	CO1	CO1
215360	2 NORMAN ST, TURVEY PARK NSW 2650	58	53	52	42	49	-	-	CO1
215365	4 KILDARE ST, TURVEY PARK NSW 2650	58	53	52	42	61	CO1	CO1	CO1, CO2, (RO,AO)*
215375	1 LEWISHAM AV, WAGGA WAGGA NSW 2650	56	51	50	43	45	-	-	CO1
215393	16 DOCKER ST, WAGGA WAGGA NSW 2650	56	51	50	43	44	-	-	CO1
215398	46 MEURANT AV, WAGGA WAGGA NSW 2650	56	51	50	43	44	-	-	CO1
215403	1 NORMAN ST, TURVEY PARK NSW 2650	58	53	52	42	55	CO1	CO1	CO1
215411	54 BROOKONG AV, WAGGA WAGGA NSW 2650	58	53	52	42	51	-	-	CO1
215412	2 KILDARE ST, TURVEY PARK NSW 2650	58	53	52	42	59	CO1	CO1	CO1, CO2, (RO,AO)*
215423	52 BROOKONG AV, WAGGA WAGGA NSW 2650	58	53	52	42	48	-	-	CO1
215424	5 LEWISHAM AV, WAGGA WAGGA NSW 2650	56	51	50	43	47	-	-	CO1
215427	50 BROOKONG AV, WAGGA WAGGA NSW 2650	58	53	52	42	48	-	-	CO1
215459	55 BROOKONG AV, WAGGA WAGGA NSW 2650	58	53	52	42	46	-	-	CO1
215460	48 BROOKONG AV, WAGGA WAGGA NSW 2650	58	53	52	42	55	CO1	CO1	CO1
215466	57 BROOKONG AV, WAGGA WAGGA NSW 2650	58	53	52	42	49	-	-	CO1
215469	53 BROOKONG AV, WAGGA WAGGA NSW 2650	58	53	52	42	50	-	-	CO1
215474	18-20 DOCKER ST, WAGGA WAGGA NSW 2650	56	51	50	43	49	-	-	CO1
215476	7 LEWISHAM AV, WAGGA WAGGA NSW 2650	56	51	50	43	48	-	-	CO1
215477	2/29 MEURANT AV, WAGGA WAGGA NSW 2650	56	51	50	43	45	-	-	CO1
215483	51 BROOKONG AV, WAGGA WAGGA NSW 2650	58	53	52	42	51	-	-	CO1
215490	59 BROOKONG AV, WAGGA WAGGA NSW 2650	58	53	52	42	50	-	-	CO1
215491	46 BROOKONG AV, WAGGA WAGGA NSW 2650	58	53	52	42	56	CO1	CO1	CO1
215495	65 BROOKONG AV, WAGGA WAGGA NSW 2650	58	53	52	42	44	-	-	CO1
215497	61 BROOKONG AV, WAGGA WAGGA NSW 2650	58	53	52	42	45	-	-	CO1
215498	49 BROOKONG AV, WAGGA WAGGA NSW 2650	58	53	52	42	51	-	-	CO1
215499	44 BROOKONG AV, WAGGA WAGGA NSW 2650	58	53	52	42	56	CO1	CO1	CO1
215503	67 BROOKONG AV, WAGGA WAGGA NSW 2650	58	53	52	42	50	-	-	CO1
215504	ERIN EARTH 1 KILDARE ST, TURVEY PARK NSW	55	55	-	-	67	CO1	-	-
215507	47 BROOKONG AV, WAGGA WAGGA NSW 2650	58	53	52	42	51	-	-	CO1
215522	45 BROOKONG AV, WAGGA WAGGA NSW 2650	58	53	52	42	51	-	-	CO1
215524	6 CULLEN RD, WAGGA WAGGA NSW 2650	56	51	50	43	44	-	-	CO1
215531	9 LEWISHAM AV, WAGGA WAGGA NSW 2650	56	51	50	43	48	-	-	CO1
215532	73 BROOKONG AV, WAGGA WAGGA NSW 2650	58	53	52	42	48	-	-	CO1
215533	42 BROOKONG AV, WAGGA WAGGA NSW 2650	58	53	52	42	55	CO1	CO1	CO1
215540	40 BROOKONG AV, WAGGA WAGGA NSW 2650	58	53	52	42	54	CO1	CO1	CO1
215543	43 BROOKONG AV, WAGGA WAGGA NSW 2650	58	53	52	42	51	-	-	CO1
215547	75 BROOKONG AV, WAGGA WAGGA NSW 2650	58	53	52	42	49	-	-	CO1
215549	77 BROOKONG AV, WAGGA WAGGA NSW 2650	58	53	52	42	44	-	-	CO1
215551	14 STATION PL, WAGGA WAGGA NSW 2650	58	53	52	42	66	CO1	CO1	CO1, CO2, (RO,AO)*
215559	79 BROOKONG AV, WAGGA WAGGA NSW 2650	58	53	52	42	44	-	-	CO1
215563	38 BROOKONG AV, WAGGA WAGGA NSW 2650	58	53	52	42	47	-	-	CO1
215566	41 BROOKONG AV, WAGGA WAGGA NSW 2650	58	53	52	42	52	-	-	CO1
215570	36 BROOKONG AV, WAGGA WAGGA NSW 2650	58	53	52	42	56	CO1	CO1	CO1
215574	83 BROOKONG AV, WAGGA WAGGA NSW 2650	58	53	52	42	48	-	-	CO1
215578	2 MURRAY ST, WAGGA WAGGA NSW 2650	58	53	52	42	52	-	-	CO1
215615	34 BROOKONG AV, WAGGA WAGGA NSW 2650	58	53	52	42	51	-	-	CO1
215618	32 BROOKONG AV, WAGGA WAGGA NSW 2650	58	53	52	42	58	CO1	CO1	CO1, CO2, (RO,AO)*
215628	22 DOCKER ST, WAGGA WAGGA NSW 2650	56	51	50	43	47	-	-	CO1
215652	4 MURRAY ST, WAGGA WAGGA NSW 2650	58	53	52	42	53	-	CO1	CO1
215654	30 BROOKONG AV, WAGGA WAGGA NSW 2650	58	53	52	42	53	-	CO1	CO1
215667	11 LEWISHAM AV, WAGGA WAGGA NSW 2650	56	51	50	43	47	-	-	CO1
215672	28 BROOKONG AV, WAGGA WAGGA NSW 2650	58	53	52	42	54	CO1	CO1	CO1
215684	24 DOCKER ST, WAGGA WAGGA NSW 2650	56	51	50	43	47	-	-	CO1
215689	6 STATION PL, WAGGA WAGGA NSW 2650	45	45	-	-	66	CO1, CO2	-	-
215695	37 BROOKONG AV, WAGGA WAGGA NSW 2650	58	53	52	42	53	-	CO1	CO1
215706	35 BROOKONG AV, WAGGA WAGGA NSW 2650	58	53	52	42	52	-	-	CO1
215708	2 DONNELLY AV, WAGGA WAGGA NSW 2650	58	53	52	42	94	CO1, CO2	CO1, CO2, (RO)*	CO1, CO2, RO, (AO, AltA)*
215717	BUILDING 3 UNIT 105 1 FLINDERS ST, WAGGA WA	58	53	52	42	52	-	-	CO1
1111589	BUILDING 1 UNIT 102 1 FLINDERS ST, WAGGA WA	58	53	52	42	55	CO1	CO1	CO1
215721	24 BROOKONG AV, WAGGA WAGGA NSW 2650	58	53	52	42	54	CO1	CO1	CO1
215724	4 DONNELLY AV, WAGGA WAGGA NSW 2650	58	53	52	42	83	CO1, CO2	CO1, CO2, (RO)*	CO1, CO2, RO, (AO, AltA)*
215725	6 DONNELLY AV, WAGGA WAGGA NSW 2650	58	53	52	42	77	CO1, CO2	CO1, CO2	CO1, CO2, RO, (AO, AltA)*
215726	33 BROOKONG AV, WAGGA WAGGA NSW 2650	58	53	52	42	52	-	-	CO1
215731	8 DONNELLY AV, WAGGA WAGGA NSW 2650	58	53	52	42	74	CO1, CO2	CO1, CO2	CO1, CO2, RO, (AO, AltA)*
215746	12 DONNELLY AV, WAGGA WAGGA NSW 2650	58	53	52	42	71	CO1, CO2	CO1, CO2	CO1, CO2, RO, (AO, AltA)*
215748	104 EDWARD ST, WAGGA WAGGA NSW 2650	60	60	60	45	59	-	-	CO1
215749	22 BROOKONG AV, WAGGA WAGGA NSW 2650	58	53	52	42	60	CO1	CO1	CO1, CO2, (RO,AO)*
215750	10 DONNELLY AV, WAGGA WAGGA NSW 2650	58	53	52	42	74	CO1, CO2	CO1, CO2	CO1, CO2, RO, (AO, AltA)*
215751	31 BROOKONG AV, WAGGA WAGGA NSW 2650	58	53	52	42	52	-	-	CO1
215752	29 BROOKONG AV, WAGGA WAGGA NSW 2650	58	53	52	42	54	CO1	CO1	CO1
215759	6 MURRAY ST, WAGGA WAGGA NSW 2650	58	53	52	42	52	-	-	CO1
215760	2-4 STATION PL, WAGGA WAGGA NSW 2650	45	45	-	-	66	CO1, CO2	-	-
215762	27 BROOKONG AV, WAGGA WAGGA NSW 2650	58	53	52	42	52	-	-	CO1
215781	25 BROOKONG AV, WAGGA WAGGA NSW 2650	58	53	52	42	52	-	-	CO1
215791	1 YATHONG ST, WAGGA WAGGA NSW 2650	58	53	52	42	49	-	-	CO1
215794	1 FLINDERS ST, WAGGA WAGGA NSW 2650	58	53	52	42	56	CO1	CO1	CO1
215799	2 LITTLE BEST ST, WAGGA WAGGA NSW 2650	58	53	52	42	89	CO1, CO2	CO1, CO2, (RO)*	CO1, CO2, RO, (AO, AltA)*
215800	8 MURRAY ST, WAGGA WAGGA NSW 2650	58	53	52	42	51	-	-	CO1
215802	3 YATHONG ST, WAGGA WAGGA NSW 2650	58	53	52	42	50	-	-	CO1
215804	5 YATHONG ST, WAGGA WAGGA NSW 2650	58	53	52	42	50	-	-	CO1
215807	23 BROOKONG AV, WAGGA WAGGA NSW 2650	58	53	52	42	53	-	CO1	CO1

DISCLAIMER: Address data within this document is based on external sources.
SLR Consulting Pty Ltd makes no warranty regarding the data's accuracy or reliability for any purpose.

W.017 - Bridge Demolition

SLR ID	ADDRESS	NML Daytime	NML Daytime OOH	NML Evening	NML Night-time	Predicted Level LAeq(15min)	Additional Mitigation Daytime OOH	Additional Mitigation Evening *(>2 consecutive rest periods)	Additional Mitigation Night *(>2 consecutive sleep periods)
215809	104 EDWARD ST, WAGGA WAGGA NSW 2650	60	60	60	45	60	-	-	CO1
215812	9 MURRAY ST, WAGGA WAGGA NSW 2650	58	53	52	42	45	-	-	CO1
215814	33 BROOKONG AV, WAGGA WAGGA NSW 2650	58	53	52	42	44	-	-	CO1
215820	21 BROOKONG AV, WAGGA WAGGA NSW 2650	58	53	52	42	52	-	-	CO1
215835	1 FOX ST, WAGGA WAGGA NSW 2650	58	53	52	42	70	CO1, CO2	CO1, CO2	CO1, CO2, RO, (AO, AltA)*
215836	19 BROOKONG AV, WAGGA WAGGA NSW 2650	58	53	52	42	52	-	-	CO1
215837	7 YATHONG ST, WAGGA WAGGA NSW 2650	58	53	52	42	50	-	-	CO1
215843	17 BROOKONG AV, WAGGA WAGGA NSW 2650	58	53	52	42	53	-	CO1	CO1
215846	4 LITTLE BEST ST, WAGGA WAGGA NSW 2650	58	53	52	42	86	CO1, CO2	CO1, CO2, (RO)*	CO1, CO2, RO, (AO, AltA)*
215849	18 BROOKONG AV, WAGGA WAGGA NSW 2650	58	53	52	42	57	CO1	CO1	CO1
215853	10 MURRAY ST, WAGGA WAGGA NSW 2650	58	53	52	42	51	-	-	CO1
215874	188 EDWARD ST, WAGGA WAGGA NSW 2650	58	53	52	42	63	CO1	CO1	CO1, CO2, (RO,AO)*
215888	15 BROOKONG AV, WAGGA WAGGA NSW 2650	58	53	52	42	54	CO1	CO1	CO1
215892	6 LITTLE BEST ST, WAGGA WAGGA NSW 2650	58	53	52	42	81	CO1, CO2	CO1, CO2, (RO)*	CO1, CO2, RO, (AO, AltA)*
215900	16 BROOKONG AV, WAGGA WAGGA NSW 2650	58	53	52	42	53	-	CO1	CO1
215902	13 BROOKONG AV, WAGGA WAGGA NSW 2650	58	53	52	42	54	CO1	CO1	CO1
215908	3 FOX ST, WAGGA WAGGA NSW 2650	58	53	52	42	63	CO1	CO1	CO1, CO2, (RO,AO)*
215919	12 MURRAY ST, WAGGA WAGGA NSW 2650	58	53	52	42	52	-	-	CO1
215923	13 MURRAY ST, WAGGA WAGGA NSW 2650	58	53	52	42	53	-	CO1	CO1
215924	11 BROOKONG AV, WAGGA WAGGA NSW 2650	58	53	52	42	55	CO1	CO1	CO1
215925	140 EDWARD ST, WAGGA WAGGA NSW 2650	55	55	-	-	77	CO1, CO2	-	-
1111767	140 EDWARD ST, WAGGA WAGGA NSW 2650	55	55	-	-	71	CO1, CO2	-	-
215933	8 LITTLE BEST ST, WAGGA WAGGA NSW 2650	58	53	52	42	80	CO1, CO2	CO1, CO2, (RO)*	CO1, CO2, RO, (AO, AltA)*
215942	9 BROOKONG AV, WAGGA WAGGA NSW 2650	58	53	52	42	55	CO1	CO1	CO1
215954	14 BROOKONG AV, WAGGA WAGGA NSW 2650	58	53	52	42	51	-	-	CO1
215956	188 EDWARD ST, WAGGA WAGGA NSW 2650	58	53	52	42	63	CO1	CO1	CO1, CO2, (RO,AO)*
215958	7 LANGDON AV, WAGGA WAGGA NSW 2650	58	53	52	42	44	-	-	CO1
215984	5 FOX ST, WAGGA WAGGA NSW 2650	58	53	52	42	63	CO1	CO1	CO1, CO2, (RO,AO)*
215985	14 MURRAY ST, WAGGA WAGGA NSW 2650	58	53	52	42	53	-	CO1	CO1
215988	15 MURRAY ST, WAGGA WAGGA NSW 2650	58	53	52	42	49	-	-	CO1
216006	7 BROOKONG AV, WAGGA WAGGA NSW 2650	58	53	52	42	54	CO1	CO1	CO1
216007	10 SALMON ST, WAGGA WAGGA NSW 2650	58	53	52	42	48	-	-	CO1
216022	4/7 LANGDON AV, WAGGA WAGGA NSW 2650	58	53	52	42	44	-	-	CO1
216023	2 YABTREE ST, WAGGA WAGGA NSW 2650	58	53	52	42	51	-	-	CO1
216024	12 BROOKONG AV, WAGGA WAGGA NSW 2650	58	53	52	42	58	CO1	CO1	CO1, CO2, (RO,AO)*
216026	188 EDWARD ST, WAGGA WAGGA NSW 2650	58	53	52	42	53	-	CO1	CO1
216039	4 YABTREE ST, WAGGA WAGGA NSW 2650	58	53	52	42	49	-	-	CO1
216042	16 MURRAY ST, WAGGA WAGGA NSW 2650	58	53	52	42	53	-	CO1	CO1
216045	8/5 LANGDON AV, WAGGA WAGGA NSW 2650	58	53	52	42	44	-	-	CO1
216053	6 SALMON ST, WAGGA WAGGA NSW 2650	58	53	52	42	52	-	-	CO1
216054	8 SALMON ST, WAGGA WAGGA NSW 2650	58	53	52	42	51	-	-	CO1
216056	6 YABTREE ST, WAGGA WAGGA NSW 2650	58	53	52	42	46	-	-	CO1
216059	17 MURRAY ST, WAGGA WAGGA NSW 2650	58	53	52	42	48	-	-	CO1
216060	156 EDWARD ST, WAGGA WAGGA NSW 2650	58	53	52	42	76	CO1, CO2	CO1, CO2	CO1, CO2, RO, (AO, AltA)*
216069	8 YABTREE ST, WAGGA WAGGA NSW 2650	58	53	52	42	51	-	-	CO1
216073	3/12 SALMON ST, WAGGA WAGGA NSW 2650	58	53	52	42	55	CO1	CO1	CO1
216085	158 EDWARD ST, WAGGA WAGGA NSW 2650	58	53	52	42	70	CO1, CO2	CO1, CO2	CO1, CO2, RO, (AO, AltA)*
216088	4 SALMON ST, WAGGA WAGGA NSW 2650	58	53	52	42	52	-	-	CO1
216094	160 EDWARD ST, WAGGA WAGGA NSW 2650	58	53	52	42	65	CO1	CO1	CO1, CO2, (RO,AO)*
216099	162 EDWARD ST, WAGGA WAGGA NSW 2650	58	53	52	42	61	CO1	CO1	CO1, CO2, (RO,AO)*
216103	164 EDWARD ST, WAGGA WAGGA NSW 2650	58	53	52	42	60	CO1	CO1	CO1, CO2, (RO,AO)*
216107	168 EDWARD ST, WAGGA WAGGA NSW 2650	58	53	52	42	61	CO1	CO1	CO1, CO2, (RO,AO)*
216115	2A SALMON ST, WAGGA WAGGA NSW 2650	58	53	52	42	52	-	-	CO1
216117	166 EDWARD ST, WAGGA WAGGA NSW 2650	58	53	52	42	58	CO1	CO1	CO1, CO2, (RO,AO)*
216122	2 SALMON ST, WAGGA WAGGA NSW 2650	58	53	52	42	54	CO1	CO1	CO1
216127	8 BROOKONG AV, WAGGA WAGGA NSW 2650	58	53	52	42	56	CO1	CO1	CO1
216128	170 EDWARD ST, WAGGA WAGGA NSW 2650	58	53	52	42	60	CO1	CO1	CO1, CO2, (RO,AO)*
216131	48 HARDY AV, WAGGA WAGGA NSW 2650	56	51	50	43	44	-	-	CO1
216134	19 MURRAY ST, WAGGA WAGGA NSW 2650	58	53	52	42	51	-	-	CO1
216143	3/5 LANGDON AV, WAGGA WAGGA NSW 2650	58	53	52	42	45	-	-	CO1
216146	18 MURRAY ST, WAGGA WAGGA NSW 2650	58	53	52	42	51	-	-	CO1
216158	188 EDWARD ST, WAGGA WAGGA NSW 2650	55	55	55	-	59	CO1	CO1	-
216165	8 SALMON ST, WAGGA WAGGA NSW 2650	58	53	52	42	50	-	-	CO1
216181	2 PETER ST, WAGGA WAGGA NSW 2650	58	53	52	42	62	CO1	CO1	CO1, CO2, (RO,AO)*
216186	127 EDWARD ST, WAGGA WAGGA NSW 2650	60	60	60	45	62	CO1	CO1	CO1, CO2, (RO,AO)*
216191	12 FITZHARDINGE ST, WAGGA WAGGA NSW 265	58	53	52	42	50	-	-	CO1
216196	1 YABTREE ST, WAGGA WAGGA NSW 2650	58	53	52	42	50	-	-	CO1
216200	21 MURRAY ST, WAGGA WAGGA NSW 2650	58	53	52	42	54	CO1	CO1	CO1
216204	20 MURRAY ST, WAGGA WAGGA NSW 2650	58	53	52	42	50	-	-	CO1
216213	3 YABTREE ST, WAGGA WAGGA NSW 2650	58	53	52	42	52	-	-	CO1
216217	5 YABTREE ST, WAGGA WAGGA NSW 2650	58	53	52	42	52	-	-	CO1
216224	7 YABTREE ST, WAGGA WAGGA NSW 2650	58	53	52	42	52	-	-	CO1
216226	4 PETER ST, WAGGA WAGGA NSW 2650	58	53	52	42	63	CO1	CO1	CO1, CO2, (RO,AO)*
216245	131A EDWARD ST, WAGGA WAGGA NSW 2650	58	53	52	42	70	CO1, CO2	CO1, CO2	CO1, CO2, RO, (AO, AltA)*
216256	196 EDWARD ST, WAGGA WAGGA NSW 2650	58	53	52	42	57	CO1	CO1	CO1
216263	135 EDWARD ST, WAGGA WAGGA NSW 2650	70	70	-	-	71	CO1	-	-
216264	22 MURRAY ST, WAGGA WAGGA NSW 2650	58	53	52	42	47	-	-	CO1
216272	198 EDWARD ST, WAGGA WAGGA NSW 2650	58	53	52	42	53	-	CO1	CO1
216281	133 EDWARD ST, WAGGA WAGGA NSW 2650	58	53	52	42	70	CO1, CO2	CO1, CO2	CO1, CO2, RO, (AO, AltA)*
216284	6 PETER ST, WAGGA WAGGA NSW 2650	58	53	52	42	54	CO1	CO1	CO1
216290	3 LANGDON AV, WAGGA WAGGA NSW 2650	58	53	52	42	44	-	-	CO1
216292	202 EDWARD ST, WAGGA WAGGA NSW 2650	58	53	52	42	57	CO1	CO1	CO1
216294	206 EDWARD ST, WAGGA WAGGA NSW 2650	58	53	52	42	52	-	-	CO1
216298	153 EDWARD ST, WAGGA WAGGA NSW 2650	58	53	52	42	71	CO1, CO2	CO1, CO2	CO1, CO2, RO, (AO, AltA)*
216306	23 MURRAY ST, WAGGA WAGGA NSW 2650	58	53	52	42	52	-	-	CO1
216308	204 EDWARD ST, WAGGA WAGGA NSW 2650	58	53	52	42	51	-	-	CO1
216315	8 PETER ST, WAGGA WAGGA NSW 2650	58	53	52	42	58	CO1	CO1	CO1, CO2, (RO,AO)*
216323	157 EDWARD ST, WAGGA WAGGA NSW 2650	58	53	52	42	70	CO1, CO2	CO1, CO2	CO1, CO2, RO, (AO, AltA)*
216325	210 EDWARD ST, WAGGA WAGGA NSW 2650	58	53	52	42	51	-	-	CO1
216327	208 EDWARD ST, WAGGA WAGGA NSW 2650	58	53	52	42	52	-	-	CO1
216333	161 EDWARD ST, WAGGA WAGGA NSW 2650	58	53	52	42	64	CO1	CO1	CO1, CO2, (RO,AO)*
216342	214 EDWARD ST, WAGGA WAGGA NSW 2650	58	53	52	42	55	CO1	CO1	CO1
216345	18 FITZHARDINGE ST, WAGGA WAGGA NSW 265	70	70	-	-	52	-	-	CO1
1111926	18 FITZHARDINGE ST, WAGGA WAGGA NSW 265	58	53	52	42	50	-	-	CO1
216346	131A EDWARD ST, WAGGA WAGGA NSW 2650	58	53	52	42	68	CO1	CO1, CO2	CO1, CO2, RO, (AO, AltA)*
216357	212 EDWARD ST, WAGGA WAGGA NSW 2650	58	53	52	42	54	CO1	CO1	CO1
216360	163 EDWARD ST, WAGGA WAGGA NSW 2650	58	53	52	42	61	CO1	CO1	CO1, CO2, (RO,AO)*
216370	218 EDWARD ST, WAGGA WAGGA NSW 2650	58	53	52	42	54	CO1	CO1	CO1
216373	216 EDWARD ST, WAGGA WAGGA NSW 2650	58	53	52	42	51	-	-	CO1
216374	49 HARDY AV, WAGGA WAGGA NSW 2650	56	51	50	43	44	-	-	CO1
216378	10 PETER ST, WAGGA WAGGA NSW 2650	58	53	52	42	56	CO1	CO1	CO1
216390	220 EDWARD ST, WAGGA WAGGA NSW 2650	58	53	52	42	53	-	CO1	CO1
216391	1/173 EDWARD ST, WAGGA WAGGA NSW 2650	58	53	52	42	58	CO1	CO1	CO1, CO2, (RO,AO)*
216398	224 EDWARD ST, WAGGA WAGGA NSW 2650	58	53	52	42	50	-	-	CO1
216400	222 EDWARD ST, WAGGA WAGGA NSW 2650	58	53	52	42	53	-	CO1	CO1
216401	WOMBOY 5/165 EDWARD ST, WAGGA WAGGA N	58	53	52	42	66	CO1	CO1	CO1, CO2, (RO,AO)*
216404	8 BEST ST, WAGGA WAGGA NSW 2650	58	53	52	42	71	CO1, CO2	CO1, CO2	CO1, CO2, RO, (AO, AltA)*
216412	226 EDWARD ST, WAGGA WAGGA NSW 2650	58	53	52	42	51	-	-	CO1
216419	228 EDWARD ST, WAGGA WAGGA NSW 2650	58	53	52	42	48	-	-	CO1
216432	1/32 HIGGINS AV, WAGGA WAGGA NSW 2650	58	53	52	42	44	-	-	CO1
216433	9 BEST ST, WAGGA WAGGA NSW 2650	58	53	52	42	67	CO1	CO1	CO1, CO2, (RO,AO)*
216434	177 EDWARD ST, WAGGA WAGGA NSW 2650	58	53	52	42	58	CO1	CO1	CO1, CO2, (RO,AO)*
216437	12 PETER ST, WAGGA WAGGA NSW 2650	58	53	52	42	56	CO1	CO1	CO1
216440	232 EDWARD ST, WAGGA WAGGA NSW 2650	58	53	52	42	48	-	-	CO1
216448	175 EDWARD ST, WAGGA WAGGA NSW 2650	58	53	52	42	59	CO1	CO1	CO1, CO2, (RO,AO)*
216457	22 FITZHARDINGE ST, WAGGA WAGGA NSW 265	58	53	52	42	52	-	-	CO1
216464	179 EDWARD ST, WAGGA WAGGA NSW 2650	58	53	52	42	58	CO1	CO1	CO1, CO2, (RO,AO)*

DISCLAIMER: Address data within this document is based on external sources.
SLR Consulting Pty Ltd makes no warranty regarding the data's accuracy or reliability for any purpose.

W.017 - Bridge Demolition

SLR ID	ADDRESS	NML Daytime	NML Daytime OOH	NML Evening	NML Night-time	Predicted Level LAeq(15min)	Additional Mitigation Daytime OOH	Additional Mitigation Evening *(>2 consecutive rest periods)	Additional Mitigation Night *(>2 consecutive sleep periods)
216471	181 EDWARD ST, WAGGA WAGGA NSW 2650	58	53	52	42	55	CO1	CO1	CO1
216472	173 EDWARD ST, WAGGA WAGGA NSW 2650	58	53	52	42	54	CO1	CO1	CO1
216473	240 EDWARD ST, WAGGA WAGGA NSW 2650	58	53	52	42	49	-	-	CO1
216474	234 EDWARD ST, WAGGA WAGGA NSW 2650	58	53	52	42	50	-	-	CO1
216479	238 EDWARD ST, WAGGA WAGGA NSW 2650	58	53	52	42	50	-	-	CO1
216480	189 EDWARD ST, WAGGA WAGGA NSW 2650	58	53	52	42	57	CO1	CO1	CO1
216481	236 EDWARD ST, WAGGA WAGGA NSW 2650	58	53	52	42	50	-	-	CO1
216482	30 HIGGINS AV, WAGGA WAGGA NSW 2650	58	53	52	42	44	-	-	CO1
216485	12 BEST ST, WAGGA WAGGA NSW 2650	58	53	52	42	57	CO1	CO1	CO1
216486	191 EDWARD ST, WAGGA WAGGA NSW 2650	58	53	52	42	57	CO1	CO1	CO1
216487	11A BEST ST, WAGGA WAGGA NSW 2650	58	53	52	42	65	CO1	CO1	CO1, CO2, (RO,AO)*
216494	2/35 HIGGINS AV, WAGGA WAGGA NSW 2650	58	53	52	42	48	-	-	CO1
216496	24 FITZHARDINGE ST, WAGGA WAGGA NSW 265	58	53	52	42	45	-	-	CO1
216498	14 PETER ST, WAGGA WAGGA NSW 2650	58	53	52	42	58	CO1	CO1	CO1, CO2, (RO,AO)*
216510	242 EDWARD ST, WAGGA WAGGA NSW 2650	58	53	52	42	49	-	-	CO1
216518	2/28 HIGGINS AV, WAGGA WAGGA NSW 2650	58	53	52	42	44	-	-	CO1
216520	7 FOX ST, WAGGA WAGGA NSW 2650	58	53	52	42	60	CO1	CO1	CO1, CO2, (RO,AO)*
1111560	4/4-6 THORNE ST, WAGGA WAGGA NSW 2650	58	53	52	42	55	CO1	CO1	CO1
1111561	4/4-6 THORNE ST, WAGGA WAGGA NSW 2650	58	53	52	42	56	CO1	CO1	CO1
1111562	4-6 THORNE ST, WAGGA WAGGA NSW 2650	58	53	52	42	56	CO1	CO1	CO1
216521	2/4-6 THORNE ST, WAGGA WAGGA NSW 2650	58	53	52	42	59	CO1	CO1	CO1, CO2, (RO,AO)*
216539	26 HIGGINS AV, WAGGA WAGGA NSW 2650	58	53	52	42	43	-	-	CO1
216540	14 BEST ST, WAGGA WAGGA NSW 2650	58	53	52	42	65	CO1	CO1	CO1, CO2, (RO,AO)*
216547	13 BEST ST, WAGGA WAGGA NSW 2650	58	53	52	42	67	CO1	CO1	CO1, CO2, (RO,AO)*
216557	31 HIGGINS AV, WAGGA WAGGA NSW 2650	58	53	52	42	43	-	-	CO1
216558	9 FOX ST, WAGGA WAGGA NSW 2650	58	53	52	42	57	CO1	CO1	CO1
216561	20 PETER ST, WAGGA WAGGA NSW 2650	58	53	52	42	62	CO1	CO1	CO1, CO2, (RO,AO)*
216564	10 FOX ST, WAGGA WAGGA NSW 2650	58	53	52	42	56	CO1	CO1	CO1
1111563	209A EDWARD ST, WAGGA WAGGA NSW 2650	58	53	52	42	55	CO1	CO1	CO1
216585	16 BEST ST, WAGGA WAGGA NSW 2650	58	53	52	42	67	CO1	CO1	CO1, CO2, (RO,AO)*
216587	4/11 FOX ST, WAGGA WAGGA NSW 2650	58	53	52	42	55	CO1	CO1	CO1
216589	8 THORNE ST, WAGGA WAGGA NSW 2650	58	53	52	42	56	CO1	CO1	CO1
216603	17 BEST ST, WAGGA WAGGA NSW 2650	58	53	52	42	64	CO1	CO1	CO1, CO2, (RO,AO)*
216605	2/11 FOX ST, WAGGA WAGGA NSW 2650	58	53	52	42	53	-	CO1	CO1
216623	9 THORNE ST, WAGGA WAGGA NSW 2650	58	53	52	42	52	-	-	CO1
216624	12 FOX ST, WAGGA WAGGA NSW 2650	58	53	52	42	57	CO1	CO1	CO1
216626	22 PETER ST, WAGGA WAGGA NSW 2650	58	53	52	42	57	CO1	CO1	CO1
216633	22 HIGGINS AV, WAGGA WAGGA NSW 2650	58	53	52	42	44	-	-	CO1
216638	215 EDWARD ST, WAGGA WAGGA NSW 2650	58	53	52	42	45	-	-	CO1
216642	12 FOX ST, WAGGA WAGGA NSW 2650	58	53	52	42	57	CO1	CO1	CO1
216643	18 BEST ST, WAGGA WAGGA NSW 2650	58	53	52	42	66	CO1	CO1	CO1, CO2, (RO,AO)*
1111657	1/53-57 TARCUTTA ST, WAGGA WAGGA NSW 265	58	53	52	42	46	-	-	CO1
1111658	2/53-57 TARCUTTA ST, WAGGA WAGGA NSW 265	58	53	52	42	46	-	-	CO1
1111659	3/53-57 TARCUTTA ST, WAGGA WAGGA NSW 265	58	53	52	42	46	-	-	CO1
1111660	4/53-57 TARCUTTA ST, WAGGA WAGGA NSW 265	58	53	52	42	45	-	-	CO1
1111661	5/53-57 TARCUTTA ST, WAGGA WAGGA NSW 265	58	53	52	42	46	-	-	CO1
1111662	6/53-57 TARCUTTA ST, WAGGA WAGGA NSW 265	58	53	52	42	46	-	-	CO1
216647	7/53-57 TARCUTTA ST, WAGGA WAGGA NSW 265	58	53	52	42	45	-	-	CO1
216649	4/11 FOX ST, WAGGA WAGGA NSW 2650	58	53	52	42	55	CO1	CO1	CO1
216651	10 THORNE ST, WAGGA WAGGA NSW 2650	58	53	52	42	55	CO1	CO1	CO1
216655	215-217 EDWARD ST, WAGGA WAGGA NSW 2650	58	53	52	42	53	-	CO1	CO1
216657	1/11 FOX ST, WAGGA WAGGA NSW 2650	58	53	52	42	53	-	CO1	CO1
216662	215A EDWARD ST, WAGGA WAGGA NSW 2650	58	53	52	42	53	-	CO1	CO1
216665	2/11 FOX ST, WAGGA WAGGA NSW 2650	58	53	52	42	48	-	-	CO1
216668	19 BEST ST, WAGGA WAGGA NSW 2650	58	53	52	42	61	CO1	CO1	CO1, CO2, (RO,AO)*
216670	20 HIGGINS AV, WAGGA WAGGA NSW 2650	58	53	52	42	43	-	-	CO1
216674	27 HIGGINS AV, WAGGA WAGGA NSW 2650	58	53	52	42	43	-	-	CO1
216676	11 THORNE ST, WAGGA WAGGA NSW 2650	58	53	52	42	53	-	CO1	CO1
216678	24 PETER ST, WAGGA WAGGA NSW 2650	58	53	52	42	56	CO1	CO1	CO1
216680	219 EDWARD ST, WAGGA WAGGA NSW 2650	58	53	52	42	53	-	CO1	CO1
216683	14 FOX ST, WAGGA WAGGA NSW 2650	58	53	52	42	56	CO1	CO1	CO1
216687	223 EDWARD ST, WAGGA WAGGA NSW 2650	58	53	52	42	52	-	-	CO1
216694	12 THORNE ST, WAGGA WAGGA NSW 2650	58	53	52	42	52	-	-	CO1
216697	221 EDWARD ST, WAGGA WAGGA NSW 2650	58	53	52	42	52	-	-	CO1
216700	20 BEST ST, WAGGA WAGGA NSW 2650	58	53	52	42	66	CO1	CO1	CO1, CO2, (RO,AO)*
216705	209A EDWARD ST, WAGGA WAGGA NSW 2650	58	53	52	42	51	-	-	CO1
216710	225 EDWARD ST, WAGGA WAGGA NSW 2650	58	53	52	42	54	CO1	CO1	CO1
216721	13 FOX ST, WAGGA WAGGA NSW 2650	58	53	52	42	60	CO1	CO1	CO1, CO2, (RO,AO)*
216725	37 GORMLY AV, WAGGA WAGGA NSW 2650	56	51	50	43	44	-	-	CO1
216726	21 BEST ST, WAGGA WAGGA NSW 2650	58	53	52	42	65	CO1	CO1	CO1, CO2, (RO,AO)*
216729	26 PETER ST, WAGGA WAGGA NSW 2650	58	53	52	42	57	CO1	CO1	CO1
216732	13 THORNE ST, WAGGA WAGGA NSW 2650	58	53	52	42	52	-	-	CO1
216733	16 FOX ST, WAGGA WAGGA NSW 2650	58	53	52	42	56	CO1	CO1	CO1
216742	18 HIGGINS AV, WAGGA WAGGA NSW 2650	58	53	52	42	43	-	-	CO1
216743	14 THORNE ST, WAGGA WAGGA NSW 2650	58	53	52	42	51	-	-	CO1
216755	8 OATES AV, WAGGA WAGGA NSW 2650	58	53	52	42	48	-	-	CO1
216758	9 OATES AV, WAGGA WAGGA NSW 2650	58	53	52	42	47	-	-	CO1
216761	7 JENNIFER PL, WAGGA WAGGA NSW 2650	58	53	52	42	44	-	-	CO1
216767	288 EDWARD ST, WAGGA WAGGA NSW 2650	56	51	50	43	44	-	-	CO1
216769	239 EDWARD ST, WAGGA WAGGA NSW 2650	58	53	52	42	51	-	-	CO1
216774	15 FOX ST, WAGGA WAGGA NSW 2650	58	53	52	42	54	CO1	CO1	CO1
216775	28 PETER ST, WAGGA WAGGA NSW 2650	58	53	52	42	58	CO1	CO1	CO1, CO2, (RO,AO)*
216778	16 HIGGINS AV, WAGGA WAGGA NSW 2650	58	53	52	42	43	-	-	CO1
216781	24 BEST ST, WAGGA WAGGA NSW 2650	58	53	52	42	59	CO1	CO1	CO1, CO2, (RO,AO)*
216791	16 THORNE ST, WAGGA WAGGA NSW 2650	58	53	52	42	50	-	-	CO1
216795	15 THORNE ST, WAGGA WAGGA NSW 2650	58	53	52	42	51	-	-	CO1
216798	23 BEST ST, WAGGA WAGGA NSW 2650	58	53	52	42	62	CO1	CO1	CO1, CO2, (RO,AO)*
216799	20 FOX ST, WAGGA WAGGA NSW 2650	58	53	52	42	55	CO1	CO1	CO1
216801	245 EDWARD ST, WAGGA WAGGA NSW 2650	58	53	52	42	50	-	-	CO1
216806	33 MURRAY ST, WAGGA WAGGA NSW 2650	58	53	52	42	49	-	-	CO1
216810	11 OATES AV, WAGGA WAGGA NSW 2650	58	53	52	42	49	-	-	CO1
216823	10 OATES AV, WAGGA WAGGA NSW 2650	58	53	52	42	49	-	-	CO1
216832	7/12 HIGGINS AV, WAGGA WAGGA NSW 2650	58	53	52	42	44	-	-	CO1
216833	4/241-243 EDWARD ST, WAGGA WAGGA NSW 26	58	53	52	42	52	-	-	CO1
216837	255 EDWARD ST, WAGGA WAGGA NSW 2650	58	53	52	42	49	-	-	CO1
216839	17 FOX ST, WAGGA WAGGA NSW 2650	58	53	52	42	52	-	-	CO1
216846	26 BEST ST, WAGGA WAGGA NSW 2650	58	53	52	42	64	CO1	CO1	CO1, CO2, (RO,AO)*
216847	255 EDWARD ST, WAGGA WAGGA NSW 2650	58	53	52	42	49	-	-	CO1
216848	30 PETER ST, WAGGA WAGGA NSW 2650	58	53	52	42	54	CO1	CO1	CO1
216857	18 THORNE ST, WAGGA WAGGA NSW 2650	58	53	52	42	51	-	-	CO1
216863	17 THORNE ST, WAGGA WAGGA NSW 2650	58	53	52	42	50	-	-	CO1
216867	13 OATES AV, WAGGA WAGGA NSW 2650	58	53	52	42	48	-	-	CO1
216870	35 MURRAY ST, WAGGA WAGGA NSW 2650	58	53	52	42	44	-	-	CO1
216871	63 TARCUTTA ST, WAGGA WAGGA NSW 2650	60	60	60	45	47	-	-	CO1
216874	26 FOX ST, WAGGA WAGGA NSW 2650	58	53	52	42	57	CO1	CO1	CO1
216887	12 OATES AV, WAGGA WAGGA NSW 2650	58	53	52	42	48	-	-	CO1
216892	21 FOX ST, WAGGA WAGGA NSW 2650	58	53	52	42	55	CO1	CO1	CO1
216895	4/241-243 EDWARD ST, WAGGA WAGGA NSW 26	58	53	52	42	51	-	-	CO1
216897	265 EDWARD ST, WAGGA WAGGA NSW 2650	58	53	52	42	49	-	-	CO1
216899	259 EDWARD ST, WAGGA WAGGA NSW 2650	58	53	52	42	44	-	-	CO1
216901	15 HIGGINS AV, WAGGA WAGGA NSW 2650	58	53	52	42	43	-	-	CO1
216902	6/263 EDWARD ST, WAGGA WAGGA NSW 2650	58	53	52	42	49	-	-	CO1
216907	269 EDWARD ST, WAGGA WAGGA NSW 2650	58	53	52	42	49	-	-	CO1
216922	12 HIGGINS AV, WAGGA WAGGA NSW 2650	58	53	52	42	43	-	-	CO1
216924	20 THORNE ST, WAGGA WAGGA NSW 2650	58	53	52	42	53	-	CO1	CO1
216926	28 BEST ST, WAGGA WAGGA NSW 2650	58	53	52	42	63	CO1	CO1	CO1, CO2, (RO,AO)*
216932	19 THORNE ST, WAGGA WAGGA NSW 2650	58	53	52	42	53	-	CO1	CO1

DISCLAIMER: Address data within this document is based on external sources.
SLR Consulting Pty Ltd makes no warranty regarding the data's accuracy or reliability for any purpose.

W.017 - Bridge Demolition

SLR ID	ADDRESS	NML Daytime	NML Daytime OOH	NML Evening	NML Night-time	Predicted Level LAeq(15min)	Additional Mitigation Daytime OOH	Additional Mitigation Evening *(>2 consecutive rest periods)	Additional Mitigation Night *(>2 consecutive sleep periods)
216934	32 PETER ST, WAGGA WAGGA NSW 2650	58	53	52	42	56	CO1	CO1	CO1
216941	15 OATES AV, WAGGA WAGGA NSW 2650	58	53	52	42	48	-	-	CO1
216943	7/36 MURRAY ST, WAGGA WAGGA NSW 2650	58	53	52	42	51	-	-	CO1
216950	37 MURRAY ST, WAGGA WAGGA NSW 2650	58	53	52	42	48	-	-	CO1
216951	16 OATES AV, WAGGA WAGGA NSW 2650	58	53	52	42	51	-	-	CO1
216952	28 FOX ST, WAGGA WAGGA NSW 2650	58	53	52	42	55	CO1	CO1	CO1
216961	277 EDWARD ST, WAGGA WAGGA NSW 2650	58	53	52	42	47	-	-	CO1
216965	279 EDWARD ST, WAGGA WAGGA NSW 2650	58	53	52	42	47	-	-	CO1
216966	23 FOX ST, WAGGA WAGGA NSW 2650	58	53	52	42	53	-	CO1	CO1
216970	50 MASON ST, EAST WAGGA WAGGA NSW 2650	58	53	52	42	43	-	-	CO1
216979	13 HIGGINS AV, WAGGA WAGGA NSW 2650	58	53	52	42	43	-	-	CO1
216984	245A EDWARD ST, WAGGA WAGGA NSW 2650	58	53	52	42	46	-	-	CO1
216985	30 BEST ST, WAGGA WAGGA NSW 2650	58	53	52	42	62	CO1	CO1	CO1, CO2, (RO,AO)*
216991	22 THORNE ST, WAGGA WAGGA NSW 2650	58	53	52	42	54	CO1	CO1	CO1
216994	29 BEST ST, WAGGA WAGGA NSW 2650	58	53	52	42	61	CO1	CO1	CO1, CO2, (RO,AO)*
216999	17 OATES AV, WAGGA WAGGA NSW 2650	58	53	52	42	46	-	-	CO1
217003	5 DAY ST, WAGGA WAGGA NSW 2650	58	53	52	42	44	-	-	CO1
217004	21 THORNE ST, WAGGA WAGGA NSW 2650	58	53	52	42	49	-	-	CO1
217009	18 OATES AV, WAGGA WAGGA NSW 2650	58	53	52	42	50	-	-	CO1
217012	34 PETER ST, WAGGA WAGGA NSW 2650	58	53	52	42	56	CO1	CO1	CO1
217018	38 MURRAY ST, WAGGA WAGGA NSW 2650	58	53	52	42	51	-	-	CO1
217019	30 FOX ST, WAGGA WAGGA NSW 2650	58	53	52	42	54	CO1	CO1	CO1
217027	25 FOX ST, WAGGA WAGGA NSW 2650	58	53	52	42	55	CO1	CO1	CO1
217032	39 MURRAY ST, WAGGA WAGGA NSW 2650	58	53	52	42	48	-	-	CO1
217036	6/263 EDWARD ST, WAGGA WAGGA NSW 2650	58	53	52	42	49	-	-	CO1
217038	32 BEST ST, WAGGA WAGGA NSW 2650	58	53	52	42	62	CO1	CO1	CO1, CO2, (RO,AO)*
217042	20 OATES AV, WAGGA WAGGA NSW 2650	58	53	52	42	51	-	-	CO1
217045	19 OATES AV, WAGGA WAGGA NSW 2650	58	53	52	42	44	-	-	CO1
217048	24 THORNE ST, WAGGA WAGGA NSW 2650	58	53	52	42	52	-	-	CO1
217050	7 DAY ST, WAGGA WAGGA NSW 2650	58	53	52	42	44	-	-	CO1
217052	31 BEST ST, WAGGA WAGGA NSW 2650	58	53	52	42	62	CO1	CO1	CO1, CO2, (RO,AO)*
217054	295 EDWARD ST, WAGGA WAGGA NSW 2650	56	51	50	43	49	-	-	CO1
217057	2/245A EDWARD ST, WAGGA WAGGA NSW 2650	58	53	52	42	47	-	-	CO1
217063	27 FOX ST, WAGGA WAGGA NSW 2650	58	53	52	42	56	CO1	CO1	CO1
217066	23 THORNE ST, WAGGA WAGGA NSW 2650	58	53	52	42	46	-	-	CO1
217067	36 PETER ST, WAGGA WAGGA NSW 2650	58	53	52	42	52	-	-	CO1
217068	32 FOX ST, WAGGA WAGGA NSW 2650	58	53	52	42	54	CO1	CO1	CO1
217069	24 THORNE ST, WAGGA WAGGA NSW 2650	58	53	52	42	48	-	-	CO1
217079	40 MURRAY ST, WAGGA WAGGA NSW 2650	58	53	52	42	49	-	-	CO1
217083	1/15 DAY ST, WAGGA WAGGA NSW 2650	58	53	52	42	44	-	-	CO1
217084	5/18 DARLOW ST, WAGGA WAGGA NSW 2650	58	53	52	42	45	-	-	CO1
217085	8/36 MURRAY ST, WAGGA WAGGA NSW 2650	58	53	52	42	49	-	-	CO1
217087	9 DAY ST, WAGGA WAGGA NSW 2650	58	53	52	42	44	-	-	CO1
217090	27 FOX ST, WAGGA WAGGA NSW 2650	58	53	52	42	49	-	-	CO1
217093	11 DAY ST, WAGGA WAGGA NSW 2650	58	53	52	42	44	-	-	CO1
217094	22 OATES AV, WAGGA WAGGA NSW 2650	58	53	52	42	51	-	-	CO1
217099	21 OATES AV, WAGGA WAGGA NSW 2650	58	53	52	42	47	-	-	CO1
217100	41 MURRAY ST, WAGGA WAGGA NSW 2650	58	53	52	42	47	-	-	CO1
217101	34 BEST ST, WAGGA WAGGA NSW 2650	58	53	52	42	58	CO1	CO1	CO1, CO2, (RO,AO)*
217106	4 SHAW ST, WAGGA WAGGA NSW 2650	56	51	50	43	47	-	-	CO1
217109	7/18 DARLOW ST, WAGGA WAGGA NSW 2650	58	53	52	42	47	-	-	CO1
217114	26 THORNE ST, WAGGA WAGGA NSW 2650	58	53	52	42	52	-	-	CO1
217115	33 BEST ST, WAGGA WAGGA NSW 2650	58	53	52	42	62	CO1	CO1	CO1, CO2, (RO,AO)*
217116	1/26 DARLOW ST, WAGGA WAGGA NSW 2650	58	53	52	42	46	-	-	CO1
217118	40 PETER ST, WAGGA WAGGA NSW 2650	58	53	52	42	52	-	-	CO1
217121	65 TARCUTTA ST, WAGGA WAGGA NSW 2650	58	53	52	42	46	-	-	CO1
217124	2/19 DAY ST, WAGGA WAGGA NSW 2650	58	53	52	42	44	-	-	CO1
217125	25 THORNE ST, WAGGA WAGGA NSW 2650	58	53	52	42	48	-	-	CO1
217129	34 FOX ST, WAGGA WAGGA NSW 2650	58	53	52	42	54	CO1	CO1	CO1
217137	3/245A EDWARD ST, WAGGA WAGGA NSW 2650	58	53	52	42	50	-	-	CO1
217138	24 OATES AV, WAGGA WAGGA NSW 2650	58	53	52	42	50	-	-	CO1
217141	43 MURRAY ST, WAGGA WAGGA NSW 2650	58	53	52	42	45	-	-	CO1
217142	305-309 EDWARD ST, WAGGA WAGGA NSW 2650	60	60	60	45	46	-	-	CO1
217143	29A FOX ST, WAGGA WAGGA NSW 2650	58	53	52	42	46	-	-	CO1
217144	42 MURRAY ST, WAGGA WAGGA NSW 2650	58	53	52	42	48	-	-	CO1
217154	36 BEST ST, WAGGA WAGGA NSW 2650	58	53	52	42	61	CO1	CO1	CO1, CO2, (RO,AO)*
217158	17 MORGAN ST, WAGGA WAGGA NSW 2650	58	53	52	42	46	-	-	CO1
217161	37 PETER ST, WAGGA WAGGA NSW 2650	58	53	52	42	53	-	CO1	CO1
217163	28 THORNE ST, WAGGA WAGGA NSW 2650	58	53	52	42	52	-	-	CO1
217165	6/263 EDWARD ST, WAGGA WAGGA NSW 2650	58	53	52	42	49	-	-	CO1
217168	67 TARCUTTA ST, WAGGA WAGGA NSW 2650	58	53	52	42	47	-	-	CO1
217173	23 OATES AV, WAGGA WAGGA NSW 2650	58	53	52	42	44	-	-	CO1
217174	36 FOX ST, WAGGA WAGGA NSW 2650	58	53	52	42	54	CO1	CO1	CO1
217175	21 MORGAN ST, WAGGA WAGGA NSW 2650	58	53	52	42	44	-	-	CO1
217177	2/311 EDWARD ST, WAGGA WAGGA NSW 2650	56	51	50	43	46	-	-	CO1
217180	27 THORNE ST, WAGGA WAGGA NSW 2650	58	53	52	42	48	-	-	CO1
217181	35 BEST ST, WAGGA WAGGA NSW 2650	58	53	52	42	62	CO1	CO1	CO1, CO2, (RO,AO)*
217183	45 MURRAY ST, WAGGA WAGGA NSW 2650	58	53	52	42	48	-	-	CO1
217184	70 MORGAN ST, WAGGA WAGGA NSW 2650	60	60	60	45	52	-	-	CO1
217186	6/21 DAY ST, WAGGA WAGGA NSW 2650	58	53	52	42	44	-	-	CO1
217190	26 OATES AV, WAGGA WAGGA NSW 2650	58	53	52	42	51	-	-	CO1
217192	44 MURRAY ST, WAGGA WAGGA NSW 2650	58	53	52	42	51	-	-	CO1
217195	3/6 SHAW ST, WAGGA WAGGA NSW 2650	56	51	50	43	46	-	-	CO1
217199	39 PETER ST, WAGGA WAGGA NSW 2650	58	53	52	42	53	-	CO1	CO1
217204	31 FOX ST, WAGGA WAGGA NSW 2650	58	53	52	42	49	-	-	CO1
217206	7/7 BLAKE ST, WAGGA WAGGA NSW 2650	58	53	52	42	44	-	-	CO1
217209	40 BEST ST, WAGGA WAGGA NSW 2650	58	53	52	42	52	-	-	CO1
217218	25-27 MORGAN ST, WAGGA WAGGA NSW 2650	58	53	52	42	43	-	-	CO1
217220	29 MORGAN ST, WAGGA WAGGA NSW 2650	58	53	52	42	43	-	-	CO1
217222	47 MURRAY ST, WAGGA WAGGA NSW 2650	58	53	52	42	50	-	-	CO1
217223	38A FOX ST, WAGGA WAGGA NSW 2650	58	53	52	42	54	CO1	CO1	CO1
217225	30 THORNE ST, WAGGA WAGGA NSW 2650	58	53	52	42	52	-	-	CO1
217226	1/6 SHAW ST, WAGGA WAGGA NSW 2650	56	51	50	43	46	-	-	CO1
217230	25 OATES AV, WAGGA WAGGA NSW 2650	58	53	52	42	48	-	-	CO1
217232	3/6 SHAW ST, WAGGA WAGGA NSW 2650	56	51	50	43	44	-	-	CO1
217234	29 THORNE ST, WAGGA WAGGA NSW 2650	58	53	52	42	46	-	-	CO1
217236	46 MURRAY ST, WAGGA WAGGA NSW 2650	58	53	52	42	50	-	-	CO1
217244	42 PETER ST, WAGGA WAGGA NSW 2650	58	53	52	42	53	-	CO1	CO1
217247	10/23 DAY ST, WAGGA WAGGA NSW 2650	58	53	52	42	43	-	-	CO1
217254	271 EDWARD ST, WAGGA WAGGA NSW 2650	58	53	52	42	48	-	-	CO1
217256	41 BEST ST, WAGGA WAGGA NSW 2650	58	53	52	42	54	CO1	CO1	CO1
217260	30 OATES AV, WAGGA WAGGA NSW 2650	58	53	52	42	50	-	-	CO1
217261	38B FOX ST, WAGGA WAGGA NSW 2650	58	53	52	42	54	CO1	CO1	CO1
217263	8 SHAW ST, WAGGA WAGGA NSW 2650	56	51	50	43	46	-	-	CO1
217271	42 BEST ST, WAGGA WAGGA NSW 2650	58	53	52	42	62	CO1	CO1	CO1, CO2, (RO,AO)*
217274	49 MURRAY ST, WAGGA WAGGA NSW 2650	58	53	52	42	49	-	-	CO1
217279	32 THORNE ST, WAGGA WAGGA NSW 2650	58	53	52	42	53	-	CO1	CO1
217280	33 FOX ST, WAGGA WAGGA NSW 2650	58	53	52	42	50	-	-	CO1
217288	UNIT 2 28A DARLOW ST, WAGGA WAGGA NSW 2	58	53	52	42	44	-	-	CO1
217289	48 MURRAY ST, WAGGA WAGGA NSW 2650	58	53	52	42	50	-	-	CO1
217290	9/7 BLAKE ST, WAGGA WAGGA NSW 2650	58	53	52	42	45	-	-	CO1
217294	27 OATES AV, WAGGA WAGGA NSW 2650	58	53	52	42	50	-	-	CO1
217299	31 THORNE ST, WAGGA WAGGA NSW 2650	58	53	52	42	49	-	-	CO1
217302	25 DAY ST, WAGGA WAGGA NSW 2650	58	53	52	42	43	-	-	CO1
217306	42 BEST ST, WAGGA WAGGA NSW 2650	58	53	52	42	60	CO1	CO1	CO1, CO2, (RO,AO)*
217308	2/18 DARLOW ST, WAGGA WAGGA NSW 2650	58	53	52	42	49	-	-	CO1
217311	40 FOX ST, WAGGA WAGGA NSW 2650	58	53	52	42	53	-	CO1	CO1

DISCLAIMER: Address data within this document is based on external sources.
SLR Consulting Pty Ltd makes no warranty regarding the data's
accuracy or reliability for any purpose.

W.017 - Bridge Demolition

SLR ID	ADDRESS	NML Daytime	NML Daytime OOH	NML Evening	NML Night-time	Predicted Level LAeq(15min)	Additional Mitigation Daytime OOH	Additional Mitigation Evening *(>2 consecutive rest periods)	Additional Mitigation Night *(>2 consecutive sleep periods)
217314	46 PETER ST, WAGGA WAGGA NSW 2650	58	53	52	42	54	CO1	CO1	CO1
217319	51 MURRAY ST, WAGGA WAGGA NSW 2650	58	53	52	42	49	-	-	CO1
217322	27 DAY ST, WAGGA WAGGA NSW 2650	58	53	52	42	43	-	-	CO1
217323	34 THORNE ST, WAGGA WAGGA NSW 2650	58	53	52	42	51	-	-	CO1
217329	2/10 DAY ST, WAGGA WAGGA NSW 2650	58	53	52	42	44	-	-	CO1
217333	29 OATES AV, WAGGA WAGGA NSW 2650	58	53	52	42	44	-	-	CO1
217334	29 DAY ST, WAGGA WAGGA NSW 2650	58	53	52	42	43	-	-	CO1
217337	73 DOCKER ST, WAGGA WAGGA NSW 2650	58	53	52	42	43	-	-	CO1
217338	317 EDWARD ST, WAGGA WAGGA NSW 2650	56	51	50	43	45	-	-	CO1
217339	73 TARCUTTA ST, WAGGA WAGGA NSW 2650	58	53	52	42	43	-	-	CO1
1111676	32 OATES AV, WAGGA WAGGA NSW 2650	58	53	52	42	49	-	-	CO1
217340	32 OATES AV, WAGGA WAGGA NSW 2650	58	53	52	42	51	-	-	CO1
217341	44 BEST ST, WAGGA WAGGA NSW 2650	58	53	52	42	58	CO1	CO1	CO1, CO2, (RO,AO)*
217344	28A DARLOW ST, WAGGA WAGGA NSW 2650	58	53	52	42	43	-	-	CO1
217345	50 MURRAY ST, WAGGA WAGGA NSW 2650	58	53	52	42	46	-	-	CO1
217346	3 SHAW ST, WAGGA WAGGA NSW 2650	58	53	52	42	45	-	-	CO1
217351	10 DARLOW ST, WAGGA WAGGA NSW 2650	58	53	52	42	49	-	-	CO1
217352	305-309 EDWARD ST, WAGGA WAGGA NSW 2650	60	60	60	45	46	-	-	CO1
217353	35 THORNE ST, WAGGA WAGGA NSW 2650	58	53	52	42	47	-	-	CO1
217357	44 BEST ST, WAGGA WAGGA NSW 2650	58	53	52	42	57	CO1	CO1	CO1
217359	4 DARLOW ST, WAGGA WAGGA NSW 2650	58	53	52	42	51	-	-	CO1
217362	41 BEST ST, WAGGA WAGGA NSW 2650	58	53	52	42	60	CO1	CO1	CO1, CO2, (RO,AO)*
217366	53 MURRAY ST, WAGGA WAGGA NSW 2650	58	53	52	42	51	-	-	CO1
217368	6 DARLOW ST, WAGGA WAGGA NSW 2650	58	53	52	42	44	-	-	CO1
217372	12 DAY ST, WAGGA WAGGA NSW 2650	58	53	52	42	45	-	-	CO1
217375	313-315 EDWARD ST, WAGGA WAGGA NSW 2650	60	60	60	45	46	-	-	CO1
217376	26 DARLOW ST, WAGGA WAGGA NSW 2650	58	53	52	42	48	-	-	CO1
217381	36 THORNE ST, WAGGA WAGGA NSW 2650	58	53	52	42	52	-	-	CO1
217382	42 FOX ST, WAGGA WAGGA NSW 2650	58	53	52	42	53	-	CO1	CO1
217383	102 MORGAN ST, WAGGA WAGGA NSW 2650	58	53	52	42	52	-	-	CO1
217384	8 DARLOW ST, WAGGA WAGGA NSW 2650	58	53	52	42	45	-	-	CO1
217385	31 OATES AV, WAGGA WAGGA NSW 2650	58	53	52	42	47	-	-	CO1
217386	75 DOCKER ST, WAGGA WAGGA NSW 2650	58	53	52	42	44	-	-	CO1
217388	12 DARLOW ST, WAGGA WAGGA NSW 2650	58	53	52	42	45	-	-	CO1
217389	3/31 DAY ST, WAGGA WAGGA NSW 2650	58	53	52	42	43	-	-	CO1
217391	50 PETER ST, WAGGA WAGGA NSW 2650	58	53	52	42	47	-	-	CO1
217392	2/39 FOX ST, WAGGA WAGGA NSW 2650	58	53	52	42	51	-	-	CO1
217397	14 DARLOW ST, WAGGA WAGGA NSW 2650	58	53	52	42	48	-	-	CO1
217399	37 THORNE ST, WAGGA WAGGA NSW 2650	58	53	52	42	47	-	-	CO1
217400	16 DARLOW ST, WAGGA WAGGA NSW 2650	58	53	52	42	50	-	-	CO1
217401	1/18 DARLOW ST, WAGGA WAGGA NSW 2650	58	53	52	42	48	-	-	CO1
217404	24 DARLOW ST, WAGGA WAGGA NSW 2650	58	53	52	42	48	-	-	CO1
217406	46 BEST ST, WAGGA WAGGA NSW 2650	58	53	52	42	59	CO1	CO1	CO1, CO2, (RO,AO)*
217408	2/14 DAY ST, WAGGA WAGGA NSW 2650	58	53	52	42	44	-	-	CO1
217413	5 SHAW ST, WAGGA WAGGA NSW 2650	58	53	52	42	45	-	-	CO1
217417	22 DARLOW ST, WAGGA WAGGA NSW 2650	58	53	52	42	45	-	-	CO1
217424	38 THORNE ST, WAGGA WAGGA NSW 2650	58	53	52	42	51	-	-	CO1
217431	3/36 OATES AV, WAGGA WAGGA NSW 2650	58	53	52	42	49	-	-	CO1
217432	43 BEST ST, WAGGA WAGGA NSW 2650	58	53	52	42	58	CO1	CO1	CO1, CO2, (RO,AO)*
217433	33 OATES AV, WAGGA WAGGA NSW 2650	58	53	52	42	47	-	-	CO1
217434	44 FOX ST, WAGGA WAGGA NSW 2650	58	53	52	42	53	-	CO1	CO1
217436	77 TARCUTTA ST, WAGGA WAGGA NSW 2650	58	53	52	42	44	-	-	CO1
217439	77 DOCKER ST, WAGGA WAGGA NSW 2650	58	53	52	42	47	-	-	CO1
1111673	2/48 BEST ST, WAGGA WAGGA NSW 2650	58	53	52	42	52	-	-	CO1
217445	1/48 BEST ST, WAGGA WAGGA NSW 2650	58	53	52	42	59	CO1	CO1	CO1, CO2, (RO,AO)*
217450	SERENITY 3/18 DAY ST, WAGGA WAGGA NSW 26	58	53	52	42	44	-	-	CO1
217452	2/39-41 THORNE ST, WAGGA WAGGA NSW 2650	58	53	52	42	49	-	-	CO1
217455	7 SHAW ST, WAGGA WAGGA NSW 2650	58	53	52	42	44	-	-	CO1
217457	72 DOCKER ST, WAGGA WAGGA NSW 2650	58	53	52	42	45	-	-	CO1
217458	40 THORNE ST, WAGGA WAGGA NSW 2650	58	53	52	42	51	-	-	CO1
217459	10 DAY ST, WAGGA WAGGA NSW 2650	58	53	52	42	44	-	-	CO1
217460	120 MORGAN ST, WAGGA WAGGA NSW 2650	58	53	52	42	54	CO1	CO1	CO1
217462	45 BEST ST, WAGGA WAGGA NSW 2650	58	53	52	42	58	CO1	CO1	CO1, CO2, (RO,AO)*
217465	79 TARCUTTA ST, WAGGA WAGGA NSW 2650	58	53	52	42	43	-	-	CO1
217467	35 OATES AV, WAGGA WAGGA NSW 2650	58	53	52	42	45	-	-	CO1
217470	41 FOX ST, WAGGA WAGGA NSW 2650	58	53	52	42	53	-	CO1	CO1
217474	46 FOX ST, WAGGA WAGGA NSW 2650	58	53	52	42	53	-	CO1	CO1
217477	1 MORGAN ST, WAGGA WAGGA NSW 2650	60	60	60	45	47	-	-	CO1
217479	6/8 BENTLEY PL, WAGGA WAGGA NSW 2650	58	53	52	42	43	-	-	CO1
217480	11/9 BENTLEY PL, WAGGA WAGGA NSW 2650	58	53	52	42	44	-	-	CO1
217481	2/8 BENTLEY PL, WAGGA WAGGA NSW 2650	58	53	52	42	44	-	-	CO1
217487	30 DARLOW ST, WAGGA WAGGA NSW 2650	58	53	52	42	47	-	-	CO1
217492	79 TARCUTTA ST, WAGGA WAGGA NSW 2650	58	53	52	42	44	-	-	CO1
217499	50 BEST ST, WAGGA WAGGA NSW 2650	58	53	52	42	58	CO1	CO1	CO1, CO2, (RO,AO)*
217503	56 MURRAY ST, WAGGA WAGGA NSW 2650	58	53	52	42	48	-	-	CO1
217505	6/8 BENTLEY PL, WAGGA WAGGA NSW 2650	58	53	52	42	43	-	-	CO1
217506	79 DOCKER ST, WAGGA WAGGA NSW 2650	58	53	52	42	44	-	-	CO1
217508	42 THORNE ST, WAGGA WAGGA NSW 2650	58	53	52	42	51	-	-	CO1
217510	37 OATES AV, WAGGA WAGGA NSW 2650	58	53	52	42	47	-	-	CO1
217513	79 TARCUTTA ST, WAGGA WAGGA NSW 2650	58	53	52	42	43	-	-	CO1
217518	48 FOX ST, WAGGA WAGGA NSW 2650	58	53	52	42	53	-	CO1	CO1
217524	74 DOCKER ST, WAGGA WAGGA NSW 2650	58	53	52	42	44	-	-	CO1
217529	45 FOX ST, WAGGA WAGGA NSW 2650	58	53	52	42	52	-	-	CO1
217531	3 DARLOW ST, WAGGA WAGGA NSW 2650	58	53	52	42	48	-	-	CO1
217535	5 DARLOW ST, WAGGA WAGGA NSW 2650	58	53	52	42	47	-	-	CO1
217542	11 SHAW ST, WAGGA WAGGA NSW 2650	58	53	52	42	46	-	-	CO1
217544	39 OATES AV, WAGGA WAGGA NSW 2650	58	53	52	42	45	-	-	CO1
217547	58 MURRAY ST, WAGGA WAGGA NSW 2650	58	53	52	42	46	-	-	CO1
217552	SERENITY 6/18 DAY ST, WAGGA WAGGA NSW 26	58	53	52	42	44	-	-	CO1
217553	7 DARLOW ST, WAGGA WAGGA NSW 2650	58	53	52	42	47	-	-	CO1
217559	-	45	45	-	-	47	CO1	-	-
217560	9 DARLOW ST, WAGGA WAGGA NSW 2650	58	53	52	42	46	-	-	CO1
217563	50 FOX ST, WAGGA WAGGA NSW 2650	58	53	52	42	52	-	-	CO1
217566	136 MORGAN ST, WAGGA WAGGA NSW 2650	58	53	52	42	48	-	-	CO1
217567	140 MORGAN ST, WAGGA WAGGA NSW 2650	58	53	52	42	51	-	-	CO1
217568	138 MORGAN ST, WAGGA WAGGA NSW 2650	58	53	52	42	48	-	-	CO1
217571	DUPL 2 2-4 SOUTH PDE, WAGGA WAGGA NSW 2	56	51	50	43	44	-	-	CO1
217577	4/52 PETER ST, WAGGA WAGGA NSW 2650	60	60	60	45	54	-	-	CO1
217579	13 SHAW ST, WAGGA WAGGA NSW 2650	58	53	52	42	43	-	-	CO1
217581	13 DARLOW ST, WAGGA WAGGA NSW 2650	58	53	52	42	47	-	-	CO1
217582	142 MORGAN ST, WAGGA WAGGA NSW 2650	58	53	52	42	46	-	-	CO1
217584	9A BENTLEY PL, WAGGA WAGGA NSW 2650	58	53	52	42	44	-	-	CO1
217587	11 DARLOW ST, WAGGA WAGGA NSW 2650	58	53	52	42	46	-	-	CO1
217588	15 DARLOW ST, WAGGA WAGGA NSW 2650	58	53	52	42	48	-	-	CO1
217590	60 MURRAY ST, WAGGA WAGGA NSW 2650	58	53	52	42	48	-	-	CO1
217593	19 DARLOW ST, WAGGA WAGGA NSW 2650	58	53	52	42	46	-	-	CO1
217594	78 DOCKER ST, WAGGA WAGGA NSW 2650	58	53	52	42	45	-	-	CO1
217595	148 MORGAN ST, WAGGA WAGGA NSW 2650	58	53	52	42	46	-	-	CO1
217598	21 DARLOW ST, WAGGA WAGGA NSW 2650	58	53	52	42	47	-	-	CO1
217600	113 MORGAN ST, WAGGA WAGGA NSW 2650	58	53	52	42	52	-	-	CO1
217604	9C BENTLEY PL, WAGGA WAGGA NSW 2650	58	53	52	42	43	-	-	CO1
217606	152 MORGAN ST, WAGGA WAGGA NSW 2650	58	53	52	42	47	-	-	CO1
217608	144 MORGAN ST, WAGGA WAGGA NSW 2650	58	53	52	42	49	-	-	CO1
217610	146 MORGAN ST, WAGGA WAGGA NSW 2650	58	53	52	42	43	-	-	CO1
217615	150 MORGAN ST, WAGGA WAGGA NSW 2650	58	53	52	42	47	-	-	CO1
217617	25 DARLOW ST, WAGGA WAGGA NSW 2650	58	53	52	42	47	-	-	CO1
217618	9D BENTLEY PL, WAGGA WAGGA NSW 2650	58	53	52	42	43	-	-	CO1

DISCLAIMER: Address data within this document is based on external sources.
SLR Consulting Pty Ltd makes no warranty regarding the data's
accuracy or reliability for any purpose.

W.017 - Bridge Demolition

SLR ID	ADDRESS	NML Daytime	NML Daytime OOH	NML Evening	NML Night-time	Predicted Level LAeq(15min)	Additional Mitigation Daytime OOH	Additional Mitigation Evening *(>2 consecutive rest periods)	Additional Mitigation Night *(>2 consecutive sleep periods)
217620	115 MORGAN ST, WAGGA WAGGA NSW 2650	58	53	52	42	53	-	CO1	CO1
217624	23 DARLOW ST, WAGGA WAGGA NSW 2650	58	53	52	42	46	-	-	CO1
217626	9E BENTLEY PL, WAGGA WAGGA NSW 2650	58	53	52	42	43	-	-	CO1
217630	18 SOUTH PDE, WAGGA WAGGA NSW 2650	56	51	50	43	44	-	-	CO1
217631	154 MORGAN ST, WAGGA WAGGA NSW 2650	58	53	52	42	43	-	-	CO1
217634	27 DARLOW ST, WAGGA WAGGA NSW 2650	58	53	52	42	47	-	-	CO1
217641	49 BEST ST, WAGGA WAGGA NSW 2650	58	53	52	42	57	CO1	CO1	CO1
217643	182 MORGAN ST, WAGGA WAGGA NSW 2650	58	53	52	42	44	-	-	CO1
217646	9G BENTLEY PL, WAGGA WAGGA NSW 2650	58	53	52	42	43	-	-	CO1
217649	60A MURRAY ST, WAGGA WAGGA NSW 2650	58	53	52	42	49	-	-	CO1
217650	158 MORGAN ST, WAGGA WAGGA NSW 2650	58	53	52	42	52	-	-	CO1
217652	156 MORGAN ST, WAGGA WAGGA NSW 2650	58	53	52	42	46	-	-	CO1
217653	56 PETER ST, WAGGA WAGGA NSW 2650	58	53	52	42	48	-	-	CO1
217660	54 BEST ST, WAGGA WAGGA NSW 2650	58	53	52	42	55	CO1	CO1	CO1
1111674	54 BEST ST, WAGGA WAGGA NSW 2650	58	53	52	42	57	CO1	CO1	CO1
217661	80 DOCKER ST, WAGGA WAGGA NSW 2650	58	53	52	42	46	-	-	CO1
217680	51 BEST ST, WAGGA WAGGA NSW 2650	58	53	52	42	58	CO1	CO1	CO1, CO2, (RO,AO)*
217681	121 MORGAN ST, WAGGA WAGGA NSW 2650	58	53	52	42	51	-	-	CO1
217682	58 PETER ST, WAGGA WAGGA NSW 2650	58	53	52	42	49	-	-	CO1
1111668	14 BENTLEY PL, WAGGA WAGGA NSW 2650	58	53	52	42	43	-	-	CO1
1111666	12 BENTLEY PL, WAGGA WAGGA NSW 2650	58	53	52	42	43	-	-	CO1
217684	89 TARCUTTA ST, WAGGA WAGGA NSW 2650	58	53	52	42	44	-	-	CO1
217691	119 MORGAN ST, WAGGA WAGGA NSW 2650	58	53	52	42	53	-	CO1	CO1
217694	80 TARCUTTA ST, WAGGA WAGGA NSW 2650	58	53	52	42	43	-	-	CO1
217698	62 MURRAY ST, WAGGA WAGGA NSW 2650	58	53	52	42	48	-	-	CO1
217699	52 FOX ST, WAGGA WAGGA NSW 2650	58	53	52	42	53	-	CO1	CO1
217700	38 SOUTH PDE, WAGGA WAGGA NSW 2650	56	51	50	43	45	-	-	CO1
217708	123 MORGAN ST, WAGGA WAGGA NSW 2650	58	53	52	42	51	-	-	CO1
217709	182 MORGAN ST, WAGGA WAGGA NSW 2650	58	53	52	42	48	-	-	CO1
217718	178 MORGAN ST, WAGGA WAGGA NSW 2650	58	53	52	42	48	-	-	CO1
217725	91 TARCUTTA ST, WAGGA WAGGA NSW 2650	58	53	52	42	44	-	-	CO1
217727	133 MORGAN ST, WAGGA WAGGA NSW 2650	58	53	52	42	49	-	-	CO1
217732	176 MORGAN ST, WAGGA WAGGA NSW 2650	58	53	52	42	46	-	-	CO1
217734	141 MORGAN ST, WAGGA WAGGA NSW 2650	58	53	52	42	49	-	-	CO1
217740	192 MORGAN ST, WAGGA WAGGA NSW 2650	58	53	52	42	46	-	-	CO1
217741	135 MORGAN ST, WAGGA WAGGA NSW 2650	58	53	52	42	49	-	-	CO1
217742	62 PETER ST, WAGGA WAGGA NSW 2650	58	53	52	42	49	-	-	CO1
217743	55 BEST ST, WAGGA WAGGA NSW 2650	58	53	52	42	56	CO1	CO1	CO1
1111682	196 MORGAN ST, WAGGA WAGGA NSW 2650	58	53	52	42	45	-	-	CO1
1111683	2/196 MORGAN ST, WAGGA WAGGA NSW 2650	58	53	52	42	46	-	-	CO1
217748	64 MURRAY ST, WAGGA WAGGA NSW 2650	58	53	52	42	48	-	-	CO1
217749	180 MORGAN ST, WAGGA WAGGA NSW 2650	58	53	52	42	43	-	-	CO1
217751	51 FOX ST, WAGGA WAGGA NSW 2650	58	53	52	42	51	-	-	CO1
217752	141 MORGAN ST, WAGGA WAGGA NSW 2650	58	53	52	42	50	-	-	CO1
217754	137 MORGAN ST, WAGGA WAGGA NSW 2650	58	53	52	42	50	-	-	CO1
217755	60 BEST ST, WAGGA WAGGA NSW 2650	58	53	52	42	56	CO1	CO1	CO1
217759	56 FOX ST, WAGGA WAGGA NSW 2650	58	53	52	42	53	-	CO1	CO1
217762	198 MORGAN ST, WAGGA WAGGA NSW 2650	58	53	52	42	47	-	-	CO1
217763	93 TARCUTTA ST, WAGGA WAGGA NSW 2650	58	53	52	42	43	-	-	CO1
217765	52 THORNE ST, WAGGA WAGGA NSW 2650	58	53	52	42	50	-	-	CO1
217770	182 MORGAN ST, WAGGA WAGGA NSW 2650	58	53	52	42	45	-	-	CO1
217773	64 MURRAY ST, WAGGA WAGGA NSW 2650	58	53	52	42	45	-	-	CO1
217774	186 MORGAN ST, WAGGA WAGGA NSW 2650	58	53	52	42	43	-	-	CO1
217777	57 BEST ST, WAGGA WAGGA NSW 2650	58	53	52	42	56	CO1	CO1	CO1
217778	64 PETER ST, WAGGA WAGGA NSW 2650	58	53	52	42	51	-	-	CO1
217783	194 MORGAN ST, WAGGA WAGGA NSW 2650	58	53	52	42	48	-	-	CO1
217784	188 MORGAN ST, WAGGA WAGGA NSW 2650	58	53	52	42	45	-	-	CO1
217786	58 FOX ST, WAGGA WAGGA NSW 2650	58	53	52	42	53	-	CO1	CO1
217787	190 MORGAN ST, WAGGA WAGGA NSW 2650	58	53	52	42	46	-	-	CO1
217790	2/198 MORGAN ST, WAGGA WAGGA NSW 2650	58	53	52	42	45	-	-	CO1
217792	62 BEST ST, WAGGA WAGGA NSW 2650	58	53	52	42	55	CO1	CO1	CO1
217793	192 MORGAN ST, WAGGA WAGGA NSW 2650	58	53	52	42	46	-	-	CO1
217797	3/53 FOX ST, WAGGA WAGGA NSW 2650	58	53	52	42	53	-	CO1	CO1
217802	66 PETER ST, WAGGA WAGGA NSW 2650	58	53	52	42	45	-	-	CO1
217803	54 THORNE ST, WAGGA WAGGA NSW 2650	58	53	52	42	48	-	-	CO1
1111684	2/196 MORGAN ST, WAGGA WAGGA NSW 2650	58	53	52	42	47	-	-	CO1
217807	53 THORNE ST, WAGGA WAGGA NSW 2650	58	53	52	42	46	-	-	CO1
217808	59 BEST ST, WAGGA WAGGA NSW 2650	58	53	52	42	55	CO1	CO1	CO1
217809	7/5 BENTLEY PL, WAGGA WAGGA NSW 2650	58	53	52	42	44	-	-	CO1
217810	147 MORGAN ST, WAGGA WAGGA NSW 2650	58	53	52	42	50	-	-	CO1
217811	149 MORGAN ST, WAGGA WAGGA NSW 2650	58	53	52	42	47	-	-	CO1
217812	151 MORGAN ST, WAGGA WAGGA NSW 2650	58	53	52	42	47	-	-	CO1
217813	60 FOX ST, WAGGA WAGGA NSW 2650	58	53	52	42	53	-	CO1	CO1
1111681	3/196 MORGAN ST, WAGGA WAGGA NSW 2650	58	53	52	42	46	-	-	CO1
1111680	2/196 MORGAN ST, WAGGA WAGGA NSW 2650	58	53	52	42	44	-	-	CO1
217822	155 MORGAN ST, WAGGA WAGGA NSW 2650	58	53	52	42	47	-	-	CO1
217825	153 MORGAN ST, WAGGA WAGGA NSW 2650	58	53	52	42	48	-	-	CO1
217827	68 PETER ST, WAGGA WAGGA NSW 2650	58	53	52	42	47	-	-	CO1
217828	159 MORGAN ST, WAGGA WAGGA NSW 2650	58	53	52	42	48	-	-	CO1
217829	26 SHAW ST, WAGGA WAGGA NSW 2650	45	45	-	-	46	CO1	-	-
217831	64 BEST ST, WAGGA WAGGA NSW 2650	58	53	52	42	55	CO1	CO1	CO1
217833	61 BEST ST, WAGGA WAGGA NSW 2650	58	53	52	42	55	CO1	CO1	CO1
217835	56 THORNE ST, WAGGA WAGGA NSW 2650	58	53	52	42	49	-	-	CO1
217837	55 FOX ST, WAGGA WAGGA NSW 2650	58	53	52	42	47	-	-	CO1
217839	157 MORGAN ST, WAGGA WAGGA NSW 2650	58	53	52	42	47	-	-	CO1
217846	167 MORGAN ST, WAGGA WAGGA NSW 2650	58	53	52	42	49	-	-	CO1
217848	57 THORNE ST, WAGGA WAGGA NSW 2650	58	53	52	42	49	-	-	CO1
217850	64 FOX ST, WAGGA WAGGA NSW 2650	58	53	52	42	53	-	CO1	CO1
217851	169 MORGAN ST, WAGGA WAGGA NSW 2650	58	53	52	42	49	-	-	CO1
217852	165 MORGAN ST, WAGGA WAGGA NSW 2650	58	53	52	42	48	-	-	CO1
217856	173 MORGAN ST, WAGGA WAGGA NSW 2650	58	53	52	42	49	-	-	CO1
217857	70 PETER ST, WAGGA WAGGA NSW 2650	58	53	52	42	48	-	-	CO1
217859	63 BEST ST, WAGGA WAGGA NSW 2650	58	53	52	42	56	CO1	CO1	CO1
217861	171 MORGAN ST, WAGGA WAGGA NSW 2650	58	53	52	42	49	-	-	CO1
217863	66 BEST ST, WAGGA WAGGA NSW 2650	58	53	52	42	57	CO1	CO1	CO1
217864	57 FOX ST, WAGGA WAGGA NSW 2650	58	53	52	42	50	-	-	CO1
217866	58 THORNE ST, WAGGA WAGGA NSW 2650	58	53	52	42	51	-	-	CO1
217873	159 MORGAN ST, WAGGA WAGGA NSW 2650	58	53	52	42	43	-	-	CO1
217877	66 MURRAY ST, WAGGA WAGGA NSW 2650	58	53	52	42	50	-	-	CO1
217881	70A PETER ST, WAGGA WAGGA NSW 2650	58	53	52	42	50	-	-	CO1
217882	65 BEST ST, WAGGA WAGGA NSW 2650	58	53	52	42	57	CO1	CO1	CO1
217883	175 MORGAN ST, WAGGA WAGGA NSW 2650	58	53	52	42	49	-	-	CO1
1111685	175 MORGAN ST, WAGGA WAGGA NSW 2650	58	53	52	42	43	-	-	CO1
217884	66 FOX ST, WAGGA WAGGA NSW 2650	58	53	52	42	52	-	-	CO1
217896	59 FOX ST, WAGGA WAGGA NSW 2650	58	53	52	42	47	-	-	CO1
217899	68 BEST ST, WAGGA WAGGA NSW 2650	58	53	52	42	55	CO1	CO1	CO1
217903	60 THORNE ST, WAGGA WAGGA NSW 2650	58	53	52	42	49	-	-	CO1
217908	59 THORNE ST, WAGGA WAGGA NSW 2650	58	53	52	42	48	-	-	CO1
217915	67 BEST ST, WAGGA WAGGA NSW 2650	58	53	52	42	57	CO1	CO1	CO1
217917	68 FOX ST, WAGGA WAGGA NSW 2650	58	53	52	42	52	-	-	CO1
217918	68 MURRAY ST, WAGGA WAGGA NSW 2650	58	53	52	42	50	-	-	CO1
217919	72 PETER ST, WAGGA WAGGA NSW 2650	58	53	52	42	47	-	-	CO1
217920	8 SMALL ST, WAGGA WAGGA NSW 2650	58	53	52	42	43	-	-	CO1
217923	61 FOX ST, WAGGA WAGGA NSW 2650	58	53	52	42	52	-	-	CO1
217924	30 BOLTON ST, WAGGA WAGGA NSW 2650	58	53	52	42	44	-	-	CO1
217925	1/32 BOLTON ST, WAGGA WAGGA NSW 2650	58	53	52	42	44	-	-	CO1
217929	WYNYARD COURT 17/160 FORSYTH ST, WAGGA	58	53	52	42	45	-	-	CO1

DISCLAIMER: Address data within this document is based on external sources.
SLR Consulting Pty Ltd makes no warranty regarding the data's accuracy or reliability for any purpose.

W.017 - Bridge Demolition

SLR ID	ADDRESS	NML Daytime	NML Daytime OOH	NML Evening	NML Night-time	Predicted Level LAeq(15min)	Additional Mitigation Daytime OOH	Additional Mitigation Evening *(>2 consecutive rest periods)	Additional Mitigation Night *(>2 consecutive sleep periods)
217932	70 BEST ST, WAGGA WAGGA NSW 2650	58	53	52	42	49	-	-	CO1
217935	62 THORNE ST, WAGGA WAGGA NSW 2650	58	53	52	42	49	-	-	CO1
217936	28 BOLTON ST, WAGGA WAGGA NSW 2650	58	53	52	42	43	-	-	CO1
217941	70 FOX ST, WAGGA WAGGA NSW 2650	58	53	52	42	53	-	CO1	CO1
217942	69 BEST ST, WAGGA WAGGA NSW 2650	58	53	52	42	54	CO1	CO1	CO1
217945	63 FOX ST, WAGGA WAGGA NSW 2650	58	53	52	42	52	-	-	CO1
217947	3/63 THORNE ST, WAGGA WAGGA NSW 2650	58	53	52	42	50	-	-	CO1
217948	UNIT 1 74 PETER ST, WAGGA WAGGA NSW 2650	58	53	52	42	44	-	-	CO1
217949	70 MURRAY ST, WAGGA WAGGA NSW 2650	58	53	52	42	48	-	-	CO1
217950	26 BOLTON ST, WAGGA WAGGA NSW 2650	58	53	52	42	44	-	-	CO1
217954	WYNYARD COURT 15/160 FORSYTH ST, WAGGA	58	53	52	42	46	-	-	CO1
217955	3 FORSYTH ST, WAGGA WAGGA NSW 2650	58	53	52	42	44	-	-	CO1
217961	73 MURRAY ST, WAGGA WAGGA NSW 2650	58	53	52	42	45	-	-	CO1
217962	WYNYARD COURT 19/160 FORSYTH ST, WAGGA	58	53	52	42	45	-	-	CO1
217963	24 BOLTON ST, WAGGA WAGGA NSW 2650	58	53	52	42	43	-	-	CO1
217964	22 BOLTON ST, WAGGA WAGGA NSW 2650	58	53	52	42	43	-	-	CO1
217966	2/74 BEST ST, WAGGA WAGGA NSW 2650	58	53	52	42	54	CO1	CO1	CO1
217968	2/32 BOLTON ST, WAGGA WAGGA NSW 2650	58	53	52	42	44	-	-	CO1
217969	72 FOX ST, WAGGA WAGGA NSW 2650	58	53	52	42	52	-	-	CO1
217970	63A FOX ST, WAGGA WAGGA NSW 2650	58	53	52	42	49	-	-	CO1
217971	73 BEST ST, WAGGA WAGGA NSW 2650	58	53	52	42	54	CO1	CO1	CO1
217974	WYNYARD COURT 14/160 FORSYTH ST, WAGGA	58	53	52	42	45	-	-	CO1
217975	64 THORNE ST, WAGGA WAGGA NSW 2650	58	53	52	42	49	-	-	CO1
217979	WYNYARD COURT 35/160 FORSYTH ST, WAGGA	58	53	52	42	44	-	-	CO1
217980	6/14 SMALL ST, WAGGA WAGGA NSW 2650	58	53	52	42	43	-	-	CO1
217981	20 BOLTON ST, WAGGA WAGGA NSW 2650	58	53	52	42	45	-	-	CO1
217982	101 TARCUTTA ST, WAGGA WAGGA NSW 2650	58	53	52	42	44	-	-	CO1
217985	72 MURRAY ST, WAGGA WAGGA NSW 2650	58	53	52	42	47	-	-	CO1
217986	76 PETER ST, WAGGA WAGGA NSW 2650	58	53	52	42	46	-	-	CO1
217987	11 FORSYTH ST, WAGGA WAGGA NSW 2650	58	53	52	42	44	-	-	CO1
217988	1/13 FORSYTH ST, WAGGA WAGGA NSW 2650	58	53	52	42	45	-	-	CO1
217990	75 MURRAY ST, WAGGA WAGGA NSW 2650	58	53	52	42	47	-	-	CO1
217992	75 BEST ST, WAGGA WAGGA NSW 2650	58	53	52	42	54	CO1	CO1	CO1
217993	74 FOX ST, WAGGA WAGGA NSW 2650	58	53	52	42	51	-	-	CO1
217997	3/67 THORNE ST, WAGGA WAGGA NSW 2650	58	53	52	42	47	-	-	CO1
218004	16 BOLTON ST, WAGGA WAGGA NSW 2650	58	53	52	42	45	-	-	CO1
218009	66 THORNE ST, WAGGA WAGGA NSW 2650	58	53	52	42	49	-	-	CO1
218016	14 BOLTON ST, WAGGA WAGGA NSW 2650	58	53	52	42	45	-	-	CO1
218019	77 BEST ST, WAGGA WAGGA NSW 2650	58	53	52	42	46	-	-	CO1
218020	76 FOX ST, WAGGA WAGGA NSW 2650	58	53	52	42	51	-	-	CO1
218022	74 MURRAY ST, WAGGA WAGGA NSW 2650	58	53	52	42	47	-	-	CO1
218025	WYNYARD COURT 40/160 FORSYTH ST, WAGGA	58	53	52	42	47	-	-	CO1
218026	77 MURRAY ST, WAGGA WAGGA NSW 2650	58	53	52	42	49	-	-	CO1
218029	76 BEST ST, WAGGA WAGGA NSW 2650	58	53	52	42	54	CO1	CO1	CO1
218033	10 BOLTON ST, WAGGA WAGGA NSW 2650	58	53	52	42	45	-	-	CO1
218035	WYNYARD COURT 22/160 FORSYTH ST, WAGGA	58	53	52	42	46	-	-	CO1
218036	12 BOLTON ST, WAGGA WAGGA NSW 2650	58	53	52	42	45	-	-	CO1
218039	WYNYARD COURT 12/160 FORSYTH ST, WAGGA	58	53	52	42	47	-	-	CO1
218043	78 FOX ST, WAGGA WAGGA NSW 2650	58	53	52	42	51	-	-	CO1
218044	68 THORNE ST, WAGGA WAGGA NSW 2650	58	53	52	42	49	-	-	CO1
218045	69 FOX ST, WAGGA WAGGA NSW 2650	58	53	52	42	47	-	-	CO1
218046	8 BOLTON ST, WAGGA WAGGA NSW 2650	58	53	52	42	45	-	-	CO1
218047	79 BEST ST, WAGGA WAGGA NSW 2650	58	53	52	42	53	-	CO1	CO1
218049	69 THORNE ST, WAGGA WAGGA NSW 2650	58	53	52	42	52	-	-	CO1
218057	4-6 BOLTON ST, WAGGA WAGGA NSW 2650	58	53	52	42	46	-	-	CO1
218062	92 FORSYTH ST, WAGGA WAGGA NSW 2650	58	53	52	42	48	-	-	CO1
218063	4-6 BOLTON ST, WAGGA WAGGA NSW 2650	58	53	52	42	46	-	-	CO1
218064	WYNYARD COURT 33/160 FORSYTH ST, WAGGA	58	53	52	42	47	-	-	CO1
218070	88 FORSYTH ST, WAGGA WAGGA NSW 2650	58	53	52	42	49	-	-	CO1
218073	71 FOX ST, WAGGA WAGGA NSW 2650	58	53	52	42	47	-	-	CO1
218074	78 BEST ST, WAGGA WAGGA NSW 2650	58	53	52	42	56	CO1	CO1	CO1
218075	94 FORSYTH ST, WAGGA WAGGA NSW 2650	58	53	52	42	49	-	-	CO1
218076	80 FOX ST, WAGGA WAGGA NSW 2650	58	53	52	42	51	-	-	CO1
218079	70 THORNE ST, WAGGA WAGGA NSW 2650	58	53	52	42	49	-	-	CO1
218081	81 BEST ST, WAGGA WAGGA NSW 2650	58	53	52	42	53	-	CO1	CO1
218090	107 TARCUTTA ST, WAGGA WAGGA NSW 2650	58	53	52	42	43	-	-	CO1
218091	69A THORNE ST, WAGGA WAGGA NSW 2650	58	53	52	42	44	-	-	CO1
218094	80 FOX ST, WAGGA WAGGA NSW 2650	58	53	52	42	46	-	-	CO1
218095	81 MURRAY ST, WAGGA WAGGA NSW 2650	58	53	52	42	47	-	-	CO1
218104	WYNYARD COURT 9/160 FORSYTH ST, WAGGA W	58	53	52	42	47	-	-	CO1
218105	80 BEST ST, WAGGA WAGGA NSW 2650	58	53	52	42	53	-	CO1	CO1
218109	82 FOX ST, WAGGA WAGGA NSW 2650	58	53	52	42	51	-	-	CO1
218112	73 FOX ST, WAGGA WAGGA NSW 2650	58	53	52	42	50	-	-	CO1
218113	72 THORNE ST, WAGGA WAGGA NSW 2650	58	53	52	42	49	-	-	CO1
218114	WYNYARD COURT 32/160 FORSYTH ST, WAGGA	58	53	52	42	43	-	-	CO1
218115	3/83 BEST ST, WAGGA WAGGA NSW 2650	58	53	52	42	50	-	-	CO1
218116	WYNYARD COURT 24/160 FORSYTH ST, WAGGA	58	53	52	42	47	-	-	CO1
218117	94 DOCKER ST, WAGGA WAGGA NSW 2650	58	53	52	42	45	-	-	CO1
218120	71 THORNE ST, WAGGA WAGGA NSW 2650	58	53	52	42	44	-	-	CO1
218124	41-43 SHAW ST, WAGGA WAGGA NSW 2650	58	53	52	42	45	-	-	CO1
218125	WYNYARD COURT 29/160 FORSYTH ST, WAGGA	58	53	52	42	46	-	-	CO1
218128	109 TARCUTTA ST, WAGGA WAGGA NSW 2650	58	53	52	42	43	-	-	CO1
218131	81A MURRAY ST, WAGGA WAGGA NSW 2650	58	53	52	42	46	-	-	CO1
218132	GUMLEIGH GARDENS UNIT 22 23 ALBURY ST, WA	58	53	52	42	45	-	-	CO1
218135	GUMLEIGH GARDENS UNIT 27 23 ALBURY ST, WA	58	53	52	42	43	-	-	CO1
1111691	GUMLEIGH GARDENS UNIT 30 23 ALBURY ST, WA	58	53	52	42	45	-	-	CO1
218138	82 BEST ST, WAGGA WAGGA NSW 2650	58	53	52	42	53	-	CO1	CO1
218141	84 FOX ST, WAGGA WAGGA NSW 2650	58	53	52	42	51	-	-	CO1
218146	77 FOX ST, WAGGA WAGGA NSW 2650	58	53	52	42	48	-	-	CO1
218147	74 THORNE ST, WAGGA WAGGA NSW 2650	58	53	52	42	50	-	-	CO1
218148	WYNYARD COURT 7/160 FORSYTH ST, WAGGA W	58	53	52	42	45	-	-	CO1
218150	98 DOCKER ST, WAGGA WAGGA NSW 2650	58	53	52	42	46	-	-	CO1
218151	112 FORSYTH ST, WAGGA WAGGA NSW 2650	58	53	52	42	50	-	-	CO1
218153	83 MURRAY ST, WAGGA WAGGA NSW 2650	58	53	52	42	45	-	-	CO1
218159	83A MURRAY ST, WAGGA WAGGA NSW 2650	58	53	52	42	44	-	-	CO1
218163	79 FOX ST, WAGGA WAGGA NSW 2650	58	53	52	42	48	-	-	CO1
218165	WYNYARD COURT 28/160 FORSYTH ST, WAGGA	58	53	52	42	47	-	-	CO1
218170	100 DOCKER ST, WAGGA WAGGA NSW 2650	58	53	52	42	46	-	-	CO1
218171	76 THORNE ST, WAGGA WAGGA NSW 2650	58	53	52	42	48	-	-	CO1
218174	86 FOX ST, WAGGA WAGGA NSW 2650	58	53	52	42	51	-	-	CO1
218176	WYNYARD COURT 25/160 FORSYTH ST, WAGGA	58	53	52	42	46	-	-	CO1
218187	WYNYARD COURT 4/160 FORSYTH ST, WAGGA W	58	53	52	42	47	-	-	CO1
218188	134 FORSYTH ST, WAGGA WAGGA NSW 2650	58	53	52	42	45	-	-	CO1
218190	85 MURRAY ST, WAGGA WAGGA NSW 2650	58	53	52	42	44	-	-	CO1
218191	136 FORSYTH ST, WAGGA WAGGA NSW 2650	58	53	52	42	47	-	-	CO1
218194	WYNYARD COURT 5/160 FORSYTH ST, WAGGA W	58	53	52	42	46	-	-	CO1
218196	84 PETER ST, WAGGA WAGGA NSW 2650	58	53	52	42	49	-	-	CO1
218197	132 FORSYTH ST, WAGGA WAGGA NSW 2650	58	53	52	42	49	-	-	CO1
218201	86 FOX ST, WAGGA WAGGA NSW 2650	58	53	52	42	48	-	-	CO1
218202	81-83 FORSYTH ST, WAGGA WAGGA NSW 2650	60	60	60	45	50	-	-	CO1
218203	102 DOCKER ST, WAGGA WAGGA NSW 2650	58	53	52	42	46	-	-	CO1
218214	87 MURRAY ST, WAGGA WAGGA NSW 2650	58	53	52	42	46	-	-	CO1
218219	GUMLEIGH GARDENS UNIT 11 23 ALBURY ST, WA	58	53	52	42	45	-	-	CO1
218221	GUMLEIGH GARDENS UNIT 21 23 ALBURY ST, WA	58	53	52	42	44	-	-	CO1
218224	101 FORSYTH ST, WAGGA WAGGA NSW 2650	58	53	52	42	51	-	-	CO1
218225	4/86 PETER ST, WAGGA WAGGA NSW 2650	58	53	52	42	48	-	-	CO1
218226	GUMLEIGH GARDENS UNIT 7 19 ALBURY ST, WA	58	53	52	42	44	-	-	CO1

DISCLAIMER: Address data within this document is based on external sources.
SLR Consulting Pty Ltd makes no warranty regarding the data's
accuracy or reliability for any purpose.

W.017 - Bridge Demolition

SLR ID	ADDRESS	NML Daytime	NML Daytime OOH	NML Evening	NML Night-time	Predicted Level LAeq(15min)	Additional Mitigation Daytime OOH	Additional Mitigation Evening *(>2 consecutive rest periods)	Additional Mitigation Night *(>2 consecutive sleep periods)
218230	104 DOCKER ST, WAGGA WAGGA NSW 2650	58	53	52	42	44	-	-	CO1
218232	80 THORNE ST, WAGGA WAGGA NSW 2650	58	53	52	42	48	-	-	CO1
218233	150 FORSYTH ST, WAGGA WAGGA NSW 2650	58	53	52	42	44	-	-	CO1
218238	84 BEST ST, WAGGA WAGGA NSW 2650	58	53	52	42	52	-	-	CO1
218242	154 FORSYTH ST, WAGGA WAGGA NSW 2650	58	53	52	42	48	-	-	CO1
218248	89 MURRAY ST, WAGGA WAGGA NSW 2650	58	53	52	42	47	-	-	CO1
218249	WYNYARD COURT 1/160 FORSYTH ST, WAGGA W	58	53	52	42	45	-	-	CO1
218257	156 FORSYTH ST, WAGGA WAGGA NSW 2650	58	53	52	42	44	-	-	CO1
218261	88 PETER ST, WAGGA WAGGA NSW 2650	58	53	52	42	50	-	-	CO1
218272	86 BEST ST, WAGGA WAGGA NSW 2650	58	53	52	42	49	-	-	CO1
218274	162A FORSYTH ST, WAGGA WAGGA NSW 2650	58	53	52	42	48	-	-	CO1
218279	166 FORSYTH ST, WAGGA WAGGA NSW 2650	58	53	52	42	45	-	-	CO1
218280	1/15 TARCUTTA ST, WAGGA WAGGA NSW 2650	58	53	52	42	43	-	-	CO1
218281	90 PETER ST, WAGGA WAGGA NSW 2650	58	53	52	42	50	-	-	CO1
218288	91 MURRAY ST, WAGGA WAGGA NSW 2650	58	53	52	42	48	-	-	CO1
218290	91 BEST ST, WAGGA WAGGA NSW 2650	58	53	52	42	46	-	-	CO1
218297	81 FOX ST, WAGGA WAGGA NSW 2650	58	53	52	42	51	-	-	CO1
218304	2/93 MURRAY ST, WAGGA WAGGA NSW 2650	58	53	52	42	46	-	-	CO1
218309	88 BEST ST, WAGGA WAGGA NSW 2650	58	53	52	42	51	-	-	CO1
218315	93 BEST ST, WAGGA WAGGA NSW 2650	58	53	52	42	48	-	-	CO1
218321	93 MURRAY ST, WAGGA WAGGA NSW 2650	58	53	52	42	45	-	-	CO1
218323	92 PETER ST, WAGGA WAGGA NSW 2650	58	53	52	42	45	-	-	CO1
218331	85 FOX ST, WAGGA WAGGA NSW 2650	58	53	52	42	44	-	-	CO1
218332	GUMLEIGH GARDENS UNIT 7 23 ALBURY ST, WA	58	53	52	42	44	-	-	CO1
218333	47 SHAW ST, WAGGA WAGGA NSW 2650	58	53	52	42	43	-	-	CO1
218335	95 BEST ST, WAGGA WAGGA NSW 2650	58	53	52	42	51	-	-	CO1
218336	82 THORNE ST, WAGGA WAGGA NSW 2650	58	53	52	42	48	-	-	CO1
218341	90 BEST ST, WAGGA WAGGA NSW 2650	58	53	52	42	53	-	CO1	CO1
218347	GUMLEIGH GARDENS UNIT 5 19 ALBURY ST, WA	58	53	52	42	44	-	-	CO1
218353	94 PETER ST, WAGGA WAGGA NSW 2650	58	53	52	42	46	-	-	CO1
218362	87 FOX ST, WAGGA WAGGA NSW 2650	58	53	52	42	46	-	-	CO1
218363	1 MORUNDAH ST, WAGGA WAGGA NSW 2650	58	53	52	42	46	-	-	CO1
218367	99 BEST ST, WAGGA WAGGA NSW 2650	58	53	52	42	44	-	-	CO1
218375	92 BEST ST, WAGGA WAGGA NSW 2650	58	53	52	42	52	-	-	CO1
218387	96 PETER ST, WAGGA WAGGA NSW 2650	58	53	52	42	47	-	-	CO1
218388	86 THORNE ST, WAGGA WAGGA NSW 2650	58	53	52	42	47	-	-	CO1
218391	155 FORSYTH ST, WAGGA WAGGA NSW 2650	58	53	52	42	44	-	-	CO1
218392	153 FORSYTH ST, WAGGA WAGGA NSW 2650	58	53	52	42	46	-	-	CO1
218393	89 FOX ST, WAGGA WAGGA NSW 2650	58	53	52	42	44	-	-	CO1
218394	5 MORUNDAH ST, WAGGA WAGGA NSW 2650	58	53	52	42	48	-	-	CO1
218398	GUMLEIGH GARDENS UNIT 4 23 ALBURY ST, WA	58	53	52	42	47	-	-	CO1
218399	101 BEST ST, WAGGA WAGGA NSW 2650	58	53	52	42	47	-	-	CO1
218401	157 FORSYTH ST, WAGGA WAGGA NSW 2650	58	53	52	42	43	-	-	CO1
218407	94 BEST ST, WAGGA WAGGA NSW 2650	58	53	52	42	45	-	-	CO1
218410	88 THORNE ST, WAGGA WAGGA NSW 2650	58	53	52	42	48	-	-	CO1
218412	161 FORSYTH ST, WAGGA WAGGA NSW 2650	58	53	52	42	46	-	-	CO1
218416	163 FORSYTH ST, WAGGA WAGGA NSW 2650	58	53	52	42	45	-	-	CO1
218417	91 FOX ST, WAGGA WAGGA NSW 2650	58	53	52	42	48	-	-	CO1
218421	159 FORSYTH ST, WAGGA WAGGA NSW 2650	58	53	52	42	45	-	-	CO1
218425	19 ALBURY ST, WAGGA WAGGA NSW 2650	58	53	52	42	44	-	-	CO1
218429	110 THE ESPLANADE, WAGGA WAGGA NSW 265	58	53	52	42	48	-	-	CO1
218434	103 BEST ST, WAGGA WAGGA NSW 2650	58	53	52	42	50	-	-	CO1
218435	165 FORSYTH ST, WAGGA WAGGA NSW 2650	58	53	52	42	44	-	-	CO1
218436	167 FORSYTH ST, WAGGA WAGGA NSW 2650	58	53	52	42	43	-	-	CO1
218438	90 THORNE ST, WAGGA WAGGA NSW 2650	58	53	52	42	49	-	-	CO1
218440	98 PETER ST, WAGGA WAGGA NSW 2650	58	53	52	42	45	-	-	CO1
218444	96 BEST ST, WAGGA WAGGA NSW 2650	58	53	52	42	50	-	-	CO1
218448	93 FOX ST, WAGGA WAGGA NSW 2650	58	53	52	42	49	-	-	CO1
218449	4 MORUNDAH ST, WAGGA WAGGA NSW 2650	58	53	52	42	47	-	-	CO1
218456	9 MORUNDAH ST, WAGGA WAGGA NSW 2650	58	53	52	42	48	-	-	CO1
218461	105 BEST ST, WAGGA WAGGA NSW 2650	58	53	52	42	51	-	-	CO1
218465	92 THORNE ST, WAGGA WAGGA NSW 2650	58	53	52	42	48	-	-	CO1
218466	15 ALBURY ST, WAGGA WAGGA NSW 2650	58	53	52	42	44	-	-	CO1
218470	98 BEST ST, WAGGA WAGGA NSW 2650	58	53	52	42	51	-	-	CO1
218471	93A FOX ST, WAGGA WAGGA NSW 2650	58	53	52	42	50	-	-	CO1
218476	6 MORUNDAH ST, WAGGA WAGGA NSW 2650	58	53	52	42	47	-	-	CO1
218478	11 MORUNDAH ST, WAGGA WAGGA NSW 2650	58	53	52	42	46	-	-	CO1
218479	UNIT 4 108 THE ESPLANADE, WAGGA WAGGA NS	58	53	52	42	44	-	-	CO1
218481	UNIT 5 108 THE ESPLANADE, WAGGA WAGGA NS	58	53	52	42	47	-	-	CO1
218482	100 PETER ST, WAGGA WAGGA NSW 2650	58	53	52	42	48	-	-	CO1
218483	105A BEST ST, WAGGA WAGGA NSW 2650	58	53	52	42	51	-	-	CO1
218485	3 SPRING ST, WAGGA WAGGA NSW 2650	56	51	50	43	44	-	-	CO1
218491	97 FOX ST, WAGGA WAGGA NSW 2650	58	53	52	42	50	-	-	CO1
218498	107 BEST ST, WAGGA WAGGA NSW 2650	58	53	52	42	48	-	-	CO1
218502	100 BEST ST, WAGGA WAGGA NSW 2650	58	53	52	42	50	-	-	CO1
218511	9 ALBURY ST, WAGGA WAGGA NSW 2650	58	53	52	42	43	-	-	CO1
218513	107 BEST ST, WAGGA WAGGA NSW 2650	58	53	52	42	51	-	-	CO1
218514	96 THORNE ST, WAGGA WAGGA NSW 2650	58	53	52	42	48	-	-	CO1
218521	7 ALBURY ST, WAGGA WAGGA NSW 2650	58	53	52	42	43	-	-	CO1
218531	125 DOCKER ST, WAGGA WAGGA NSW 2650	58	53	52	42	45	-	-	CO1
218533	3/102 BEST ST, WAGGA WAGGA NSW 2650	58	53	52	42	50	-	-	CO1
1111672	5/102 BEST ST, WAGGA WAGGA NSW 2650	58	53	52	42	50	-	-	CO1
218536	2/187-189 FORSYTH ST, WAGGA WAGGA NSW 26	58	53	52	42	43	-	-	CO1
218540	ATEL 102 PETER ST, WAGGA WAGGA NSW 2650	58	53	52	42	48	-	-	CO1
218542	99 FOX ST, WAGGA WAGGA NSW 2650	58	53	52	42	44	-	-	CO1
218543	98 THORNE ST, WAGGA WAGGA NSW 2650	58	53	52	42	48	-	-	CO1
218548	109 BEST ST, WAGGA WAGGA NSW 2650	58	53	52	42	52	-	-	CO1
218552	5 ALBURY ST, WAGGA WAGGA NSW 2650	58	53	52	42	44	-	-	CO1
218553	10 MORUNDAH ST, WAGGA WAGGA NSW 2650	58	53	52	42	47	-	-	CO1
218555	126 DOCKER ST, WAGGA WAGGA NSW 2650	58	53	52	42	43	-	-	CO1
218557	104 THE ESPLANADE, WAGGA WAGGA NSW 265	58	53	52	42	46	-	-	CO1
218559	34 ALBURY ST, WAGGA WAGGA NSW 2650	58	53	52	42	43	-	-	CO1
218560	101 FOX ST, WAGGA WAGGA NSW 2650	58	53	52	42	46	-	-	CO1
218567	32 ALBURY ST, WAGGA WAGGA NSW 2650	58	53	52	42	45	-	-	CO1
218569	17 MORUNDAH ST, WAGGA WAGGA NSW 2650	58	53	52	42	44	-	-	CO1
218572	101 FOX ST, WAGGA WAGGA NSW 2650	58	53	52	42	44	-	-	CO1
218573	127 DOCKER ST, WAGGA WAGGA NSW 2650	58	53	52	42	44	-	-	CO1
218575	111 BEST ST, WAGGA WAGGA NSW 2650	58	53	52	42	43	-	-	CO1
218579	30 ALBURY ST, WAGGA WAGGA NSW 2650	58	53	52	42	43	-	-	CO1
218583	111 BEST ST, WAGGA WAGGA NSW 2650	58	53	52	42	47	-	-	CO1
218586	14 MORUNDAH ST, WAGGA WAGGA NSW 2650	58	53	52	42	47	-	-	CO1
218589	128 DOCKER ST, WAGGA WAGGA NSW 2650	58	53	52	42	43	-	-	CO1
218592	28 ALBURY ST, WAGGA WAGGA NSW 2650	58	53	52	42	43	-	-	CO1
218598	106 BEST ST, WAGGA WAGGA NSW 2650	58	53	52	42	50	-	-	CO1
218601	26 ALBURY ST, WAGGA WAGGA NSW 2650	58	53	52	42	43	-	-	CO1
218603	103 FOX ST, WAGGA WAGGA NSW 2650	58	53	52	42	47	-	-	CO1
218606	102 THE ESPLANADE, WAGGA WAGGA NSW 265	58	53	52	42	44	-	-	CO1
218615	103 FOX ST, WAGGA WAGGA NSW 2650	58	53	52	42	47	-	-	CO1
218626	102 THORNE ST, WAGGA WAGGA NSW 2650	58	53	52	42	48	-	-	CO1
218632	130 DOCKER ST, WAGGA WAGGA NSW 2650	58	53	52	42	46	-	-	CO1
218636	108 BEST ST, WAGGA WAGGA NSW 2650	58	53	52	42	50	-	-	CO1
218640	16 MORUNDAH ST, WAGGA WAGGA NSW 2650	58	53	52	42	48	-	-	CO1
218645	24 ALBURY ST, WAGGA WAGGA NSW 2650	58	53	52	42	43	-	-	CO1
218646	2A GOSSETT ST, WAGGA WAGGA NSW 2650	58	53	52	42	43	-	-	CO1
218652	3/74A TOMPSON ST, WAGGA WAGGA NSW 2650	58	53	52	42	45	-	-	CO1
218656	22 ALBURY ST, WAGGA WAGGA NSW 2650	58	53	52	42	43	-	-	CO1
218657	21 MORUNDAH ST, WAGGA WAGGA NSW 2650	58	53	52	42	44	-	-	CO1

DISCLAIMER: Address data within this document is based on external sources.
SLR Consulting Pty Ltd makes no warranty regarding the data's
accuracy or reliability for any purpose.

W.017 - Bridge Demolition

SLR ID	ADDRESS	NML Daytime	NML Daytime OOH	NML Evening	NML Night-time	Predicted Level LAeq(15min)	Additional Mitigation Daytime OOH	Additional Mitigation Evening *(>2 consecutive rest periods)	Additional Mitigation Night *(>2 consecutive sleep periods)
218659	22/185 FORSYTH ST, WAGGA WAGGA NSW 2650	58	53	52	42	46	-	-	CO1
1111922	21/185 FORSYTH ST, WAGGA WAGGA NSW 2650	58	53	52	42	47	-	-	CO1
1111921	20/185 FORSYTH ST, WAGGA WAGGA NSW 2650	58	53	52	42	45	-	-	CO1
1111920	19/185 FORSYTH ST, WAGGA WAGGA NSW 2650	58	53	52	42	45	-	-	CO1
1111918	17/185 FORSYTH ST, WAGGA WAGGA NSW 2650	58	53	52	42	47	-	-	CO1
1111916	15/185 FORSYTH ST, WAGGA WAGGA NSW 2650	58	53	52	42	44	-	-	CO1
1111910	10/185 FORSYTH ST, WAGGA WAGGA NSW 2650	58	53	52	42	44	-	-	CO1
1111915	14/185 FORSYTH ST, WAGGA WAGGA NSW 2650	58	53	52	42	44	-	-	CO1
1111912	11/185 FORSYTH ST, WAGGA WAGGA NSW 2650	58	53	52	42	44	-	-	CO1
1111908	8/185 FORSYTH ST, WAGGA WAGGA NSW 2650	58	53	52	42	44	-	-	CO1
1111907	7/185 FORSYTH ST, WAGGA WAGGA NSW 2650	58	53	52	42	44	-	-	CO1
1111906	6/185 FORSYTH ST, WAGGA WAGGA NSW 2650	58	53	52	42	44	-	-	CO1
1111905	4/185 FORSYTH ST, WAGGA WAGGA NSW 2650	58	53	52	42	44	-	-	CO1
1111904	3/185 FORSYTH ST, WAGGA WAGGA NSW 2650	58	53	52	42	44	-	-	CO1
1111903	2/185 FORSYTH ST, WAGGA WAGGA NSW 2650	58	53	52	42	45	-	-	CO1
1111902	1/185 FORSYTH ST, WAGGA WAGGA NSW 2650	58	53	52	42	46	-	-	CO1
218660	108 PETER ST, WAGGA WAGGA NSW 2650	58	53	52	42	43	-	-	CO1
218662	20 ALBURY ST, WAGGA WAGGA NSW 2650	58	53	52	42	43	-	-	CO1
218663	72 TOMPSON ST, WAGGA WAGGA NSW 2650	58	53	52	42	46	-	-	CO1
218672	110 BEST ST, WAGGA WAGGA NSW 2650	58	53	52	42	50	-	-	CO1
218674	18 MORUNDAH ST, WAGGA WAGGA NSW 2650	58	53	52	42	47	-	-	CO1
218676	74 TOMPSON ST, WAGGA WAGGA NSW 2650	58	53	52	42	48	-	-	CO1
218678	18 ALBURY ST, WAGGA WAGGA NSW 2650	58	53	52	42	43	-	-	CO1
218683	78 TOMPSON ST, WAGGA WAGGA NSW 2650	58	53	52	42	49	-	-	CO1
218687	106 THORNE ST, WAGGA WAGGA NSW 2650	58	53	52	42	47	-	-	CO1
218689	2 GOSSETT ST, WAGGA WAGGA NSW 2650	58	53	52	42	43	-	-	CO1
218690	16 ALBURY ST, WAGGA WAGGA NSW 2650	58	53	52	42	43	-	-	CO1
218705	96 THE ESPLANADE, WAGGA WAGGA NSW 2650	58	53	52	42	47	-	-	CO1
218706	UNIT 4 4-6 GOSSETT ST, WAGGA WAGGA NSW 2	58	53	52	42	43	-	-	CO1
218707	109 FOX ST, WAGGA WAGGA NSW 2650	58	53	52	42	47	-	-	CO1
218714	116 BEST ST, WAGGA WAGGA NSW 2650	58	53	52	42	50	-	-	CO1
218716	20 MORUNDAH ST, WAGGA WAGGA NSW 2650	58	53	52	42	44	-	-	CO1
218717	4-6 GOSSETT ST, WAGGA WAGGA NSW 2650	58	53	52	42	43	-	-	CO1
218723	10 ALBURY ST, WAGGA WAGGA NSW 2650	58	53	52	42	44	-	-	CO1
218733	108 THORNE ST, WAGGA WAGGA NSW 2650	58	53	52	42	48	-	-	CO1
218737	94 THE ESPLANADE, WAGGA WAGGA NSW 2650	58	53	52	42	48	-	-	CO1
218745	22 MORUNDAH ST, WAGGA WAGGA NSW 2650	58	53	52	42	48	-	-	CO1
218755	WATERVIEW GARDENS 301/138-146 TARCUTTA S	58	53	52	42	46	-	-	CO1
218756	UNIT 6 4-6 GOSSETT ST, WAGGA WAGGA NSW 2	58	53	52	42	43	-	-	CO1
218761	8 ALBURY ST, WAGGA WAGGA NSW 2650	58	53	52	42	43	-	-	CO1
218766	116 PETER ST, WAGGA WAGGA NSW 2650	58	53	52	42	46	-	-	CO1
218772	6 ALBURY ST, WAGGA WAGGA NSW 2650	58	53	52	42	43	-	-	CO1
218773	90 THE ESPLANADE, WAGGA WAGGA NSW 2650	58	53	52	42	47	-	-	CO1
218775	2/143 DOCKER ST, WAGGA WAGGA NSW 2650	58	53	52	42	43	-	-	CO1
218777	4 ALBURY ST, WAGGA WAGGA NSW 2650	58	53	52	42	43	-	-	CO1
218778	2 ALBURY ST, WAGGA WAGGA NSW 2650	58	53	52	42	43	-	-	CO1
218782	2/104 TOMPSON ST, WAGGA WAGGA NSW 2650	58	53	52	42	47	-	-	CO1
218784	8 GOSSETT ST, WAGGA WAGGA NSW 2650	58	53	52	42	43	-	-	CO1
218787	69 TOMPSON ST, WAGGA WAGGA NSW 2650	58	53	52	42	46	-	-	CO1
218788	71 TOMPSON ST, WAGGA WAGGA NSW 2650	58	53	52	42	47	-	-	CO1
218792	6 ALBERT ST, WAGGA WAGGA NSW 2650	58	53	52	42	44	-	-	CO1
218795	118 PETER ST, WAGGA WAGGA NSW 2650	58	53	52	42	46	-	-	CO1
218797	88 THE ESPLANADE, WAGGA WAGGA NSW 2650	58	53	52	42	48	-	-	CO1
218798	73 TOMPSON ST, WAGGA WAGGA NSW 2650	58	53	52	42	45	-	-	CO1
218809	61 WOLLUNDRY AV, WAGGA WAGGA NSW 2650	58	53	52	42	46	-	-	CO1
218814	8 ALBERT ST, WAGGA WAGGA NSW 2650	58	53	52	42	43	-	-	CO1
218821	75 TOMPSON ST, WAGGA WAGGA NSW 2650	58	53	52	42	47	-	-	CO1
218823	77 TOMPSON ST, WAGGA WAGGA NSW 2650	58	53	52	42	48	-	-	CO1
218830	86 THE ESPLANADE, WAGGA WAGGA NSW 2650	58	53	52	42	44	-	-	CO1
218832	2/106-110 TOMPSON ST, WAGGA WAGGA NSW 2	58	53	52	42	47	-	-	CO1
218841	5/112-116 TOMPSON ST, WAGGA WAGGA NSW 2	58	53	52	42	45	-	-	CO1
218842	3/153 DOCKER ST, WAGGA WAGGA NSW 2650	58	53	52	42	46	-	-	CO1
218847	59 WOLLUNDRY AV, WAGGA WAGGA NSW 2650	58	53	52	42	44	-	-	CO1
218848	120 PETER ST, WAGGA WAGGA NSW 2650	58	53	52	42	47	-	-	CO1
218855	126 TOMPSON ST, WAGGA WAGGA NSW 2650	58	53	52	42	45	-	-	CO1
218856	120 BEST ST, WAGGA WAGGA NSW 2650	58	53	52	42	50	-	-	CO1
218859	5 ALBERT ST, WAGGA WAGGA NSW 2650	58	53	52	42	43	-	-	CO1
218865	12 GOSSETT ST, WAGGA WAGGA NSW 2650	58	53	52	42	43	-	-	CO1
218872	134 DOCKER ST, WAGGA WAGGA NSW 2650	58	53	52	42	44	-	-	CO1
218873	132 TOMPSON ST, WAGGA WAGGA NSW 2650	58	53	52	42	44	-	-	CO1
218884	134 TOMPSON ST, WAGGA WAGGA NSW 2650	58	53	52	42	46	-	-	CO1
218886	130 TOMPSON ST, WAGGA WAGGA NSW 2650	58	53	52	42	45	-	-	CO1
218887	57 WOLLUNDRY AV, WAGGA WAGGA NSW 2650	58	53	52	42	44	-	-	CO1
1111846	122 PETER ST, WAGGA WAGGA NSW 2650	58	53	52	42	47	-	-	CO1
218897	122 PETER ST, WAGGA WAGGA NSW 2650	58	53	52	42	45	-	-	CO1
218899	4/153 DOCKER ST, WAGGA WAGGA NSW 2650	58	53	52	42	46	-	-	CO1
218901	93 TOMPSON ST, WAGGA WAGGA NSW 2650	58	53	52	42	47	-	-	CO1
218903	91 TOMPSON ST, WAGGA WAGGA NSW 2650	58	53	52	42	44	-	-	CO1
218906	121 BEST ST, WAGGA WAGGA NSW 2650	58	53	52	42	46	-	-	CO1
218912	89 TOMPSON ST, WAGGA WAGGA NSW 2650	58	53	52	42	46	-	-	CO1
218914	85 TOMPSON ST, WAGGA WAGGA NSW 2650	58	53	52	42	48	-	-	CO1
218921	7/153 DOCKER ST, WAGGA WAGGA NSW 2650	58	53	52	42	44	-	-	CO1
218922	55 WOLLUNDRY AV, WAGGA WAGGA NSW 2650	58	53	52	42	44	-	-	CO1
218923	122 BEST ST, WAGGA WAGGA NSW 2650	58	53	52	42	50	-	-	CO1
218926	2 MCKINNON ST, WAGGA WAGGA NSW 2650	58	53	52	42	44	-	-	CO1
218927	95 TOMPSON ST, WAGGA WAGGA NSW 2650	58	53	52	42	47	-	-	CO1
218928	97 TOMPSON ST, WAGGA WAGGA NSW 2650	58	53	52	42	47	-	-	CO1
218931	99 TOMPSON ST, WAGGA WAGGA NSW 2650	58	53	52	42	47	-	-	CO1
218936	87 TOMPSON ST, WAGGA WAGGA NSW 2650	58	53	52	42	47	-	-	CO1
218942	101 TOMPSON ST, WAGGA WAGGA NSW 2650	58	53	52	42	48	-	-	CO1
218943	124 PETER ST, WAGGA WAGGA NSW 2650	58	53	52	42	43	-	-	CO1
218945	107 TOMPSON ST, WAGGA WAGGA NSW 2650	58	53	52	42	47	-	-	CO1
218951	105 TOMPSON ST, WAGGA WAGGA NSW 2650	58	53	52	42	47	-	-	CO1
218952	111 TOMPSON ST, WAGGA WAGGA NSW 2650	58	53	52	42	47	-	-	CO1
218954	2/123 BEST ST, WAGGA WAGGA NSW 2650	58	53	52	42	46	-	-	CO1
218955	7/153 DOCKER ST, WAGGA WAGGA NSW 2650	58	53	52	42	44	-	-	CO1
218961	53 WOLLUNDRY AV, WAGGA WAGGA NSW 2650	58	53	52	42	45	-	-	CO1
218962	3/153 DOCKER ST, WAGGA WAGGA NSW 2650	58	53	52	42	45	-	-	CO1
218966	16 GOSSETT ST, WAGGA WAGGA NSW 2650	58	53	52	42	44	-	-	CO1
218975	103 TOMPSON ST, WAGGA WAGGA NSW 2650	58	53	52	42	47	-	-	CO1
218981	126 PETER ST, WAGGA WAGGA NSW 2650	58	53	52	42	44	-	-	CO1
218986	91 TOMPSON ST, WAGGA WAGGA NSW 2650	58	53	52	42	44	-	-	CO1
218990	6 MCKINNON ST, WAGGA WAGGA NSW 2650	58	53	52	42	43	-	-	CO1
218996	125 BEST ST, WAGGA WAGGA NSW 2650	58	53	52	42	46	-	-	CO1
218998	124 BEST ST, WAGGA WAGGA NSW 2650	58	53	52	42	50	-	-	CO1
219015	115 TOMPSON ST, WAGGA WAGGA NSW 2650	58	53	52	42	45	-	-	CO1
219016	116 THORNE ST, WAGGA WAGGA NSW 2650	58	53	52	42	46	-	-	CO1
219020	2/155 DOCKER ST, WAGGA WAGGA NSW 2650	58	53	52	42	43	-	-	CO1
219021	117 TOMPSON ST, WAGGA WAGGA NSW 2650	58	53	52	42	44	-	-	CO1
219022	128-132 PETER ST, WAGGA WAGGA NSW 2650	58	53	52	42	46	-	-	CO1
219023	8 MCKINNON ST, WAGGA WAGGA NSW 2650	58	53	52	42	43	-	-	CO1
219025	119 TOMPSON ST, WAGGA WAGGA NSW 2650	58	53	52	42	43	-	-	CO1
219038	123 TOMPSON ST, WAGGA WAGGA NSW 2650	58	53	52	42	43	-	-	CO1
219042	125 TOMPSON ST, WAGGA WAGGA NSW 2650	58	53	52	42	47	-	-	CO1
219043	22 ALBERT ST, WAGGA WAGGA NSW 2650	58	53	52	42	43	-	-	CO1
219044	17 ALBERT ST, WAGGA WAGGA NSW 2650	58	53	52	42	45	-	-	CO1
219045	82 THE ESPLANADE, WAGGA WAGGA NSW 2650	58	53	52	42	47	-	-	CO1

DISCLAIMER: Address data within this document is based on external sources.
SLR Consulting Pty Ltd makes no warranty regarding the data's
accuracy or reliability for any purpose.

W.017 - Bridge Demolition

SLR ID	ADDRESS	NML Daytime	NML Daytime OOH	NML Evening	NML Night-time	Predicted Level LAeq(15min)	Additional Mitigation Daytime OOH	Additional Mitigation Evening *(>2 consecutive rest periods)	Additional Mitigation Night *(>2 consecutive sleep periods)
219048	121 THORNE ST, WAGGA WAGGA NSW 2650	58	53	52	42	44	-	-	CO1
219054	49 WOLLUNDRY AV, WAGGA WAGGA NSW 2650	58	53	52	42	45	-	-	CO1
219055	121 THORNE ST, WAGGA WAGGA NSW 2650	58	53	52	42	48	-	-	CO1
219060	10 MCKINNON ST, WAGGA WAGGA NSW 2650	58	53	52	42	43	-	-	CO1
219061	127 BEST ST, WAGGA WAGGA NSW 2650	58	53	52	42	48	-	-	CO1
219075	24 ALBERT ST, WAGGA WAGGA NSW 2650	58	53	52	42	43	-	-	CO1
219084	12 MCKINNON ST, WAGGA WAGGA NSW 2650	58	53	52	42	43	-	-	CO1
219088	16 THE ESPLANADE, WAGGA WAGGA NSW 2650	58	53	52	42	49	-	-	CO1
219090	118 THORNE ST, WAGGA WAGGA NSW 2650	58	53	52	42	46	-	-	CO1
219093	136 DOCKER ST, WAGGA WAGGA NSW 2650	58	53	52	42	44	-	-	CO1
219096	157 DOCKER ST, WAGGA WAGGA NSW 2650	58	53	52	42	43	-	-	CO1
219097	3/24 THE ESPLANADE, WAGGA WAGGA NSW 265	58	53	52	42	48	-	-	CO1
219100	129 BEST ST, WAGGA WAGGA NSW 2650	58	53	52	42	48	-	-	CO1
219108	72 THE ESPLANADE, WAGGA WAGGA NSW 2650	58	53	52	42	43	-	-	CO1
219109	26 THE ESPLANADE, WAGGA WAGGA NSW 2650	58	53	52	42	46	-	-	CO1
219116	18 THE ESPLANADE, WAGGA WAGGA NSW 2650	58	53	52	42	45	-	-	CO1
219118	6 SHEPPARD ST, WAGGA WAGGA NSW 2650	58	53	52	42	48	-	-	CO1
219120	6 DOBBS ST, WAGGA WAGGA NSW 2650	58	53	52	42	44	-	-	CO1
219125	198 GURWOOD ST, WAGGA WAGGA NSW 2650	58	53	52	42	43	-	-	CO1
219126	UNIT 2 8 SHEPPARD ST, WAGGA WAGGA NSW 2	58	53	52	42	45	-	-	CO1
219127	47 WOLLUNDRY AV, WAGGA WAGGA NSW 2650	58	53	52	42	45	-	-	CO1
219129	74 THE ESPLANADE, WAGGA WAGGA NSW 2650	58	53	52	42	43	-	-	CO1
219131	159 DOCKER ST, WAGGA WAGGA NSW 2650	58	53	52	42	44	-	-	CO1
219134	125 THORNE ST, WAGGA WAGGA NSW 2650	58	53	52	42	46	-	-	CO1
219138	28 THE ESPLANADE, WAGGA WAGGA NSW 2650	58	53	52	42	45	-	-	CO1
219144	131 BEST ST, WAGGA WAGGA NSW 2650	58	53	52	42	47	-	-	CO1
219148	2/162 TARCUTTA ST, WAGGA WAGGA NSW 2650	58	53	52	42	43	-	-	CO1
219149	70 THE ESPLANADE, WAGGA WAGGA NSW 2650	58	53	52	42	46	-	-	CO1
219153	34 THE ESPLANADE, WAGGA WAGGA NSW 2650	58	53	52	42	45	-	-	CO1
219156	40 THE ESPLANADE, WAGGA WAGGA NSW 2650	58	53	52	42	46	-	-	CO1
219159	42 THE ESPLANADE, WAGGA WAGGA NSW 2650	58	53	52	42	46	-	-	CO1
219166	WINDERMERE 148-164 GURWOOD ST, WAGGA W	58	53	52	42	43	-	-	CO1
219167	18 MCKINNON ST, WAGGA WAGGA NSW 2650	58	53	52	42	43	-	-	CO1
219169	36-38 THE ESPLANADE, WAGGA WAGGA NSW 26	58	53	52	42	46	-	-	CO1
219170	62 THE ESPLANADE, WAGGA WAGGA NSW 2650	58	53	52	42	46	-	-	CO1
219175	5/48 THE ESPLANADE, WAGGA WAGGA NSW 265	58	53	52	42	48	-	-	CO1
219176	44A THE ESPLANADE, WAGGA WAGGA NSW 265	58	53	52	42	46	-	-	CO1
219181	190 GURWOOD ST, WAGGA WAGGA NSW 2650	58	53	52	42	43	-	-	CO1
219184	10/125 THORNE ST, WAGGA WAGGA NSW 2650	58	53	52	42	44	-	-	CO1
219185	46A THE ESPLANADE, WAGGA WAGGA NSW 265	58	53	52	42	46	-	-	CO1
219186	56 THE ESPLANADE, WAGGA WAGGA NSW 2650	58	53	52	42	46	-	-	CO1
219210	20 MCKINNON ST, WAGGA WAGGA NSW 2650	58	53	52	42	43	-	-	CO1
219215	184 GURWOOD ST, WAGGA WAGGA NSW 2650	58	53	52	42	43	-	-	CO1
219224	22 MCKINNON ST, WAGGA WAGGA NSW 2650	58	53	52	42	43	-	-	CO1
219246	2 THE ESPLANADE, WAGGA WAGGA NSW 2650	58	53	52	42	44	-	-	CO1
219248	45 WOLLUNDRY AV, WAGGA WAGGA NSW 2650	58	53	52	42	46	-	-	CO1
219262	2/5 MCKINNON ST, WAGGA WAGGA NSW 2650	58	53	52	42	45	-	-	CO1
219271	WINDERMERE 148-164 GURWOOD ST, WAGGA W	58	53	52	42	46	-	-	CO1
219273	6 MORROW ST, WAGGA WAGGA NSW 2650	58	53	52	42	44	-	-	CO1
219280	4 MORROW ST, WAGGA WAGGA NSW 2650	58	53	52	42	43	-	-	CO1
219282	43 WOLLUNDRY AV, WAGGA WAGGA NSW 2650	58	53	52	42	47	-	-	CO1
219287	WINDERMERE 152 GURWOOD ST, WAGGA WAG	58	53	52	42	43	-	-	CO1
219293	168 GURWOOD ST, WAGGA WAGGA NSW 2650	58	53	52	42	43	-	-	CO1
219295	WINDERMERE 148 GURWOOD ST, WAGGA WAG	58	53	52	42	44	-	-	CO1
219301	41 WOLLUNDRY AV, WAGGA WAGGA NSW 2650	58	53	52	42	46	-	-	CO1
219310	166 GURWOOD ST, WAGGA WAGGA NSW 2650	58	53	52	42	43	-	-	CO1
219312	WINDERMERE 148-164 GURWOOD ST, WAGGA W	58	53	52	42	43	-	-	CO1
219316	150 DOCKER ST, WAGGA WAGGA NSW 2650	58	53	52	42	43	-	-	CO1
219317	39 WOLLUNDRY AV, WAGGA WAGGA NSW 2650	58	53	52	42	44	-	-	CO1
219319	46 FREER ST, WAGGA WAGGA NSW 2650	58	53	52	42	44	-	-	CO1
219320	181 GURWOOD ST, WAGGA WAGGA NSW 2650	58	53	52	42	43	-	-	CO1
219326	37 WOLLUNDRY AV, WAGGA WAGGA NSW 2650	58	53	52	42	44	-	-	CO1
219327	42 FREER ST, WAGGA WAGGA NSW 2650	58	53	52	42	44	-	-	CO1
219328	44 FREER ST, WAGGA WAGGA NSW 2650	58	53	52	42	43	-	-	CO1
219336	152 DOCKER ST, WAGGA WAGGA NSW 2650	58	53	52	42	45	-	-	CO1
219349	35 WOLLUNDRY AV, WAGGA WAGGA NSW 2650	58	53	52	42	46	-	-	CO1
219355	33 WOLLUNDRY AV, WAGGA WAGGA NSW 2650	58	53	52	42	46	-	-	CO1
219358	173 GURWOOD ST, WAGGA WAGGA NSW 2650	58	53	52	42	43	-	-	CO1
219360	171 GURWOOD ST, WAGGA WAGGA NSW 2650	58	53	52	42	43	-	-	CO1
219366	31 WOLLUNDRY AV, WAGGA WAGGA NSW 2650	58	53	52	42	46	-	-	CO1
219379	25 WOLLUNDRY AV, WAGGA WAGGA NSW 2650	58	53	52	42	46	-	-	CO1
219382	29 WOLLUNDRY AV, WAGGA WAGGA NSW 2650	58	53	52	42	45	-	-	CO1
219387	2 SIMMONS ST, WAGGA WAGGA NSW 2650	58	53	52	42	46	-	-	CO1
219392	27 WOLLUNDRY AV, WAGGA WAGGA NSW 2650	58	53	52	42	45	-	-	CO1
219402	21 WOLLUNDRY AV, WAGGA WAGGA NSW 2650	58	53	52	42	46	-	-	CO1
219403	1 BECKWITH ST, WAGGA WAGGA NSW 2650	58	53	52	42	44	-	-	CO1
219410	19 WOLLUNDRY AV, WAGGA WAGGA NSW 2650	58	53	52	42	45	-	-	CO1
219414	34 MCKINNON ST, WAGGA WAGGA NSW 2650	58	53	52	42	43	-	-	CO1
219422	17 WOLLUNDRY AV, WAGGA WAGGA NSW 2650	58	53	52	42	45	-	-	CO1
219423	8 BECKWITH ST, WAGGA WAGGA NSW 2650	58	53	52	42	45	-	-	CO1
219433	7 WOLLUNDRY AV, WAGGA WAGGA NSW 2650	58	53	52	42	44	-	-	CO1
219440	11 WOLLUNDRY AV, WAGGA WAGGA NSW 2650	58	53	52	42	48	-	-	CO1
219441	36 MCKINNON ST, WAGGA WAGGA NSW 2650	58	53	52	42	43	-	-	CO1
219443	15 WOLLUNDRY AV, WAGGA WAGGA NSW 2650	58	53	52	42	46	-	-	CO1
219445	144 GURWOOD ST, WAGGA WAGGA NSW 2650	58	53	52	42	46	-	-	CO1
219447	161 GURWOOD ST, WAGGA WAGGA NSW 2650	58	53	52	42	43	-	-	CO1
219451	9 WOLLUNDRY AV, WAGGA WAGGA NSW 2650	58	53	52	42	46	-	-	CO1
219457	212 KINCAID ST, WAGGA WAGGA NSW 2650	58	53	52	42	43	-	-	CO1
219459	8 SIMMONS ST, WAGGA WAGGA NSW 2650	58	53	52	42	44	-	-	CO1
219461	5/30 FREER ST, WAGGA WAGGA NSW 2650	58	53	52	42	44	-	-	CO1
219467	33 MCKINNON ST, WAGGA WAGGA NSW 2650	58	53	52	42	43	-	-	CO1
219482	140 GURWOOD ST, WAGGA WAGGA NSW 2650	58	53	52	42	43	-	-	CO1
219485	88 JOHNSTON ST, WAGGA WAGGA NSW 2650	58	53	52	42	44	-	-	CO1
219487	84 JOHNSTON ST, WAGGA WAGGA NSW 2650	58	53	52	42	45	-	-	CO1
219489	126 GURWOOD ST, WAGGA WAGGA NSW 2650	58	53	52	42	43	-	-	CO1
219494	153 GURWOOD ST, WAGGA WAGGA NSW 2650	58	53	52	42	43	-	-	CO1
219496	10 SIMMONS ST, WAGGA WAGGA NSW 2650	58	53	52	42	46	-	-	CO1
219512	2/30 FREER ST, WAGGA WAGGA NSW 2650	58	53	52	42	44	-	-	CO1
219515	147 GURWOOD ST, WAGGA WAGGA NSW 2650	58	53	52	42	43	-	-	CO1
219520	6/130 GURWOOD ST, WAGGA WAGGA NSW 2650	58	53	52	42	44	-	-	CO1
219524	86 JOHNSTON ST, WAGGA WAGGA NSW 2650	58	53	52	42	44	-	-	CO1
219527	26 FREER ST, WAGGA WAGGA NSW 2650	58	53	52	42	44	-	-	CO1
219528	24 FREER ST, WAGGA WAGGA NSW 2650	58	53	52	42	45	-	-	CO1
219530	132 GURWOOD ST, WAGGA WAGGA NSW 2650	58	53	52	42	44	-	-	CO1
219531	28 FREER ST, WAGGA WAGGA NSW 2650	58	53	52	42	43	-	-	CO1
219542	7/141 GURWOOD ST, WAGGA WAGGA NSW 2650	58	53	52	42	45	-	-	CO1
219550	126 GURWOOD ST, WAGGA WAGGA NSW 2650	58	53	52	42	43	-	-	CO1
219553	149 GURWOOD ST, WAGGA WAGGA NSW 2650	58	53	52	42	43	-	-	CO1
219559	78 JOHNSTON ST, WAGGA WAGGA NSW 2650	58	53	52	42	46	-	-	CO1
219563	22 FREER ST, WAGGA WAGGA NSW 2650	58	53	52	42	43	-	-	CO1
219566	80A JOHNSTON ST, WAGGA WAGGA NSW 2650	58	53	52	42	44	-	-	CO1
219568	124 GURWOOD ST, WAGGA WAGGA NSW 2650	58	53	52	42	43	-	-	CO1
219570	14 SIMMONS ST, WAGGA WAGGA NSW 2650	58	53	52	42	46	-	-	CO1
219571	16 DOBBS ST, WAGGA WAGGA NSW 2650	58	53	52	42	43	-	-	CO1
219574	14 BECKWITH ST, WAGGA WAGGA NSW 2650	58	53	52	42	45	-	-	CO1
219585	122 GURWOOD ST, WAGGA WAGGA NSW 2650	58	53	52	42	44	-	-	CO1
219586	76A JOHNSTON ST, WAGGA WAGGA NSW 2650	58	53	52	42	46	-	-	CO1

DISCLAIMER: Address data within this document is based on external sources.
SLR Consulting Pty Ltd makes no warranty regarding the data's accuracy or reliability for any purpose.

W.017 - Bridge Demolition

SLR ID	ADDRESS	NML Daytime	NML Daytime OOH	NML Evening	NML Night-time	Predicted Level LAeq(15min)	Additional Mitigation Daytime OOH	Additional Mitigation Evening *(>2 consecutive rest periods)	Additional Mitigation Night *(>2 consecutive sleep periods)
219588	18 FREER ST, WAGGA WAGGA NSW 2650	58	53	52	42	44	-	-	CO1
1111779	116 GURWOOD ST, WAGGA WAGGA NSW 2650	58	53	52	42	43	-	-	CO1
219589	118 GURWOOD ST, WAGGA WAGGA NSW 2650	58	53	52	42	43	-	-	CO1
219601	76 JOHNSTON ST, WAGGA WAGGA NSW 2650	58	53	52	42	45	-	-	CO1
219606	14 FREER ST, WAGGA WAGGA NSW 2650	58	53	52	42	43	-	-	CO1
219607	198 KINCAID ST, WAGGA WAGGA NSW 2650	58	53	52	42	43	-	-	CO1
219609	139 GURWOOD ST, WAGGA WAGGA NSW 2650	58	53	52	42	44	-	-	CO1
219611	20 DOBBS ST, WAGGA WAGGA NSW 2650	58	53	52	42	43	-	-	CO1
219614	18 SIMMONS ST, WAGGA WAGGA NSW 2650	58	53	52	42	43	-	-	CO1
219616	74 JOHNSTON ST, WAGGA WAGGA NSW 2650	58	53	52	42	45	-	-	CO1
219624	10 FREER ST, WAGGA WAGGA NSW 2650	58	53	52	42	43	-	-	CO1
219633	110 GURWOOD ST, WAGGA WAGGA NSW 2650	58	53	52	42	43	-	-	CO1
219643	133 GURWOOD ST, WAGGA WAGGA NSW 2650	58	53	52	42	43	-	-	CO1
219649	35 MCKINNON ST, WAGGA WAGGA NSW 2650	58	53	52	42	43	-	-	CO1
219658	131 GURWOOD ST, WAGGA WAGGA NSW 2650	58	53	52	42	43	-	-	CO1
219663	20 SIMMONS ST, WAGGA WAGGA NSW 2650	58	53	52	42	43	-	-	CO1
219672	21 FREER ST, WAGGA WAGGA NSW 2650	58	53	52	42	43	-	-	CO1
219674	106 GURWOOD ST, WAGGA WAGGA NSW 2650	58	53	52	42	46	-	-	CO1
219676	127 GURWOOD ST, WAGGA WAGGA NSW 2650	58	53	52	42	45	-	-	CO1
219694	37 MCKINNON ST, WAGGA WAGGA NSW 2650	58	53	52	42	43	-	-	CO1
219696	23 GOONIGUL AV, WAGGA WAGGA NSW 2650	58	53	52	42	44	-	-	CO1
219702	104 GURWOOD ST, WAGGA WAGGA NSW 2650	58	53	52	42	44	-	-	CO1
219707	79 JOHNSTON ST, WAGGA WAGGA NSW 2650	58	53	52	42	43	-	-	CO1
219712	89 JOHNSTON ST, WAGGA WAGGA NSW 2650	58	53	52	42	43	-	-	CO1
219724	15 FREER ST, WAGGA WAGGA NSW 2650	58	53	52	42	44	-	-	CO1
219731	119 GURWOOD ST, WAGGA WAGGA NSW 2650	58	53	52	42	43	-	-	CO1
219737	100 GURWOOD ST, WAGGA WAGGA NSW 2650	58	53	52	42	43	-	-	CO1
219738	154-156 KINCAID ST, WAGGA WAGGA NSW 2650	58	53	52	42	43	-	-	CO1
219754	26 JACKSON ST, WAGGA WAGGA NSW 2650	58	53	52	42	43	-	-	CO1
219765	5/71 JOHNSTON ST, WAGGA WAGGA NSW 2650	58	53	52	42	44	-	-	CO1
219766	24 JACKSON ST, WAGGA WAGGA NSW 2650	58	53	52	42	43	-	-	CO1
219770	98 GURWOOD ST, WAGGA WAGGA NSW 2650	58	53	52	42	43	-	-	CO1
219771	18 BECKWITH ST, WAGGA WAGGA NSW 2650	58	53	52	42	43	-	-	CO1
219773	117 GURWOOD ST, WAGGA WAGGA NSW 2650	58	53	52	42	44	-	-	CO1
219775	166 KINCAID ST, WAGGA WAGGA NSW 2650	58	53	52	42	44	-	-	CO1
219777	7 FREER ST, WAGGA WAGGA NSW 2650	58	53	52	42	45	-	-	CO1
219780	96 GURWOOD ST, WAGGA WAGGA NSW 2650	58	53	52	42	43	-	-	CO1
219799	24 SIMMONS ST, WAGGA WAGGA NSW 2650	58	53	52	42	43	-	-	CO1
219830	12 TRAIL ST, WAGGA WAGGA NSW 2650	58	53	52	42	44	-	-	CO1
219878	26 BECKWITH ST, WAGGA WAGGA NSW 2650	58	53	52	42	44	-	-	CO1
219899	97 GURWOOD ST, WAGGA WAGGA NSW 2650	58	53	52	42	44	-	-	CO1
219905	97 GURWOOD ST, WAGGA WAGGA NSW 2650	58	53	52	42	43	-	-	CO1
219914	29 DOBBS ST, WAGGA WAGGA NSW 2650	58	53	52	42	44	-	-	CO1
219920	95 GURWOOD ST, WAGGA WAGGA NSW 2650	58	53	52	42	43	-	-	CO1
219929	93 GURWOOD ST, WAGGA WAGGA NSW 2650	58	53	52	42	43	-	-	CO1
219974	22 MARNS ST, WAGGA WAGGA NSW 2650	58	53	52	42	43	-	-	CO1
220018	52-54 GURWOOD ST, WAGGA WAGGA NSW 2650	58	53	52	42	43	-	-	CO1
220031	34 BECKWITH ST, WAGGA WAGGA NSW 2650	58	53	52	42	44	-	-	CO1
220046	126 KINCAID ST, WAGGA WAGGA NSW 2650	58	53	52	42	44	-	-	CO1
220066	120 KINCAID ST, WAGGA WAGGA NSW 2650	58	53	52	42	43	-	-	CO1
220113	19 MARNS ST, WAGGA WAGGA NSW 2650	58	53	52	42	43	-	-	CO1
220138	108 KINCAID ST, WAGGA WAGGA NSW 2650	58	53	52	42	43	-	-	CO1
220188	47 SIMMONS ST, WAGGA WAGGA NSW 2650	58	53	52	42	44	-	-	CO1
220194	50 SIMMONS ST, WAGGA WAGGA NSW 2650	58	53	52	42	43	-	-	CO1
220325	7/97 KINCAID ST, WAGGA WAGGA NSW 2650	58	53	52	42	43	-	-	CO1
220372	1/28 LAMPE AV, WAGGA WAGGA NSW 2650	58	53	52	42	43	-	-	CO1
1000454	95 COLEMAN ST, TURVEY PARK NSW 2650	58	53	52	42	49	-	-	CO1
1000455	93 COLEMAN ST, TURVEY PARK NSW 2650	58	53	52	42	49	-	-	CO1
1000456	91 COLEMAN ST, TURVEY PARK NSW 2650	58	53	52	42	48	-	-	CO1
1000457	103 COLEMAN ST, TURVEY PARK NSW 2650	58	53	52	42	49	-	-	CO1
1108095	8-12 SOUTH PDE, WAGGA WAGGA NSW 2650	56	51	50	43	45	-	-	CO1
1108240	177 GURWOOD ST, WAGGA WAGGA NSW 2650	58	53	52	42	43	-	-	CO1
1108302	167 GURWOOD ST, WAGGA WAGGA NSW 2650	58	53	52	42	43	-	-	CO1
1108311	165 GURWOOD ST, WAGGA WAGGA NSW 2650	58	53	52	42	45	-	-	CO1
1108363	244-248 EDWARD ST, WAGGA WAGGA NSW 2650	58	53	52	42	53	-	CO1	CO1
1108439	154 DOCKER ST, WAGGA WAGGA NSW 2650	58	53	52	42	43	-	-	CO1
1108446	154 DOCKER ST, WAGGA WAGGA NSW 2650	58	53	52	42	43	-	-	CO1
1108460	156 DOCKER ST, WAGGA WAGGA NSW 2650	58	53	52	42	45	-	-	CO1
1108530	10 SALMON ST, WAGGA WAGGA NSW 2650	58	53	52	42	49	-	-	CO1
1108533	55A MURRAY ST, WAGGA WAGGA NSW 2650	58	53	52	42	47	-	-	CO1
1108611	164B FORSYTH ST, WAGGA WAGGA NSW 2650	58	53	52	42	48	-	-	CO1
1108649	24-26 BROOKONG AV, WAGGA WAGGA NSW 2650	58	53	52	42	62	CO1	CO1	CO1, CO2, (RO,AO)*
1108709	152 FORSYTH ST, WAGGA WAGGA NSW 2650	58	53	52	42	48	-	-	CO1
1108774	78 THORNE ST, WAGGA WAGGA NSW 2650	58	53	52	42	48	-	-	CO1
1108796	94 THORNE ST, WAGGA WAGGA NSW 2650	58	53	52	42	48	-	-	CO1
1108802	100 THORNE ST, WAGGA WAGGA NSW 2650	58	53	52	42	48	-	-	CO1
1108821	114 THORNE ST, WAGGA WAGGA NSW 2650	58	53	52	42	47	-	-	CO1
1108845	17 WOLLUNDRY AV, WAGGA WAGGA NSW 2650	58	53	52	42	47	-	-	CO1
1108857	69 THORNE ST, WAGGA WAGGA NSW 2650	58	53	52	42	51	-	-	CO1
1108869	ERIN EARTH 1 KILDARE ST, TURVEY PARK NSW 2	55	55	-	-	71	CO1, CO2	-	-
1108926	65 FOX ST, WAGGA WAGGA NSW 2650	58	53	52	42	51	-	-	CO1
1108960	58 BEST ST, WAGGA WAGGA NSW 2650	58	53	52	42	57	CO1	CO1	CO1
1108972	TAFE RIVERINA INSTITUTE 65 MACLEAY ST, TUR	55	55	-	-	59	CO1	-	-
1108976	27 BEST ST, WAGGA WAGGA NSW 2650	58	53	52	42	64	CO1	CO1	CO1, CO2, (RO,AO)*
1108990	8 PETER ST, WAGGA WAGGA NSW 2650	58	53	52	42	61	CO1	CO1	CO1, CO2, (RO,AO)*
1109017	5/84 JOHNSTON ST, WAGGA WAGGA NSW 2650	58	53	52	42	45	-	-	CO1
1109034	2/56 COLLINS ST, TURVEY PARK NSW 2650	58	53	52	42	59	CO1	CO1	CO1, CO2, (RO,AO)*
1109048	60 PETER ST, WAGGA WAGGA NSW 2650	58	53	52	42	51	-	-	CO1
1109117	32-34 FLINDERS ST, TURVEY PARK NSW 2650	58	53	52	42	51	-	-	CO1
1109373	33 BEAUTY POINT AV, TURVEY PARK NSW 2650	58	53	52	42	47	-	-	CO1
1109413	1 MORGAN ST, WAGGA WAGGA NSW 2650	60	60	60	45	46	-	-	CO1
1109541	2 DAY ST, WAGGA WAGGA NSW 2650	60	60	60	45	46	-	-	CO1
1109567	1 TARCUTTA ST, WAGGA WAGGA NSW 2650	58	53	52	42	46	-	-	CO1
1109580	7/14 DAY ST, WAGGA WAGGA NSW 2650	58	53	52	42	46	-	-	CO1
1109583	5/14 DAY ST, WAGGA WAGGA NSW 2650	58	53	52	42	47	-	-	CO1
1109588	3/14 DAY ST, WAGGA WAGGA NSW 2650	58	53	52	42	43	-	-	CO1
1109593	8/14 DAY ST, WAGGA WAGGA NSW 2650	58	53	52	42	47	-	-	CO1
1109594	1/14 DAY ST, WAGGA WAGGA NSW 2650	58	53	52	42	44	-	-	CO1
1109597	6/14 DAY ST, WAGGA WAGGA NSW 2650	58	53	52	42	47	-	-	CO1
1110631	140 EDWARD ST, WAGGA WAGGA NSW 2650	55	55	-	-	86	CO1, CO2	-	-
1110632	140 EDWARD ST, WAGGA WAGGA NSW 2650	55	55	-	-	78	CO1, CO2	-	-
1110646	92 Docker St, Wagga Wagga NSW 2650	58	53	52	42	46	-	-	CO1
1110655	ERIN EARTH 1 KILDARE ST, TURVEY PARK NSW 2	55	55	55	-	67	CO1	CO1	-

DISCLAIMER: Address data within this document is based on external sources.
SLR Consulting Pty Ltd makes no warranty regarding the data's accuracy or reliability for any purpose.

W.018 - Bridge Work - Peak

SLR ID	ADDRESS	NML Daytime	NML Daytime OOH	NML Evening	NML Night-time	Predicted Level LAeq(15min)	Additional Mitigation Daytime OOH	Additional Mitigation Evening *(>2 consecutive rest periods)	Additional Mitigation Night *(>2 consecutive sleep periods)
212034	103 MACLEAY ST, TURVEY PARK NSW 2650	58	53	52	42	47	-	-	CO1
212117	101 MACLEAY ST, TURVEY PARK NSW 2650	58	53	52	42	46	-	-	CO1
212201	99 MACLEAY ST, TURVEY PARK NSW 2650	58	53	52	42	46	-	-	CO1
212221	3 SUNSHINE AV, TURVEY PARK NSW 2650	58	53	52	42	43	-	-	CO1
212264	9 SUNSHINE AV, TURVEY PARK NSW 2650	58	53	52	42	44	-	-	CO1
212272	97 MACLEAY ST, TURVEY PARK NSW 2650	58	53	52	42	44	-	-	CO1
212317	19 SUNSHINE AV, TURVEY PARK NSW 2650	58	53	52	42	43	-	-	CO1
212330	62 MACLEAY ST, TURVEY PARK NSW 2650	58	53	52	42	46	-	-	CO1
212360	25 SUNSHINE AV, TURVEY PARK NSW 2650	58	53	52	42	43	-	-	CO1
212405	60 MACLEAY ST, TURVEY PARK NSW 2650	58	53	52	42	44	-	-	CO1
212441	1 GRANDVIEW AV, TURVEY PARK NSW 2650	58	53	52	42	45	-	-	CO1
212447	7 GRANDVIEW AV, TURVEY PARK NSW 2650	58	53	52	42	44	-	-	CO1
212458	3 GRANDVIEW AV, TURVEY PARK NSW 2650	58	53	52	42	46	-	-	CO1
212465	5 GRANDVIEW AV, TURVEY PARK NSW 2650	58	53	52	42	45	-	-	CO1
212467	1A GRANDVIEW AV, TURVEY PARK NSW 2650	58	53	52	42	43	-	-	CO1
212509	9 GRANDVIEW AV, TURVEY PARK NSW 2650	58	53	52	42	48	-	-	CO1
212523	13 GRANDVIEW AV, TURVEY PARK NSW 2650	58	53	52	42	44	-	-	CO1
212529	11 GRANDVIEW AV, TURVEY PARK NSW 2650	58	53	52	42	45	-	-	CO1
212545	17 GRANDVIEW AV, TURVEY PARK NSW 2650	58	53	52	42	44	-	-	CO1
212546	15 GRANDVIEW AV, TURVEY PARK NSW 2650	58	53	52	42	46	-	-	CO1
212569	19 GRANDVIEW AV, TURVEY PARK NSW 2650	58	53	52	42	43	-	-	CO1
212608	25 GRANDVIEW AV, TURVEY PARK NSW 2650	58	53	52	42	45	-	-	CO1
212625	58 MACLEAY ST, TURVEY PARK NSW 2650	58	53	52	42	44	-	-	CO1
212627	27 GRANDVIEW AV, TURVEY PARK NSW 2650	58	53	52	42	44	-	-	CO1
212690	2 GRANDVIEW AV, TURVEY PARK NSW 2650	58	53	52	42	45	-	-	CO1
212694	4 GRANDVIEW AV, TURVEY PARK NSW 2650	58	53	52	42	45	-	-	CO1
212710	6 GRANDVIEW AV, TURVEY PARK NSW 2650	58	53	52	42	43	-	-	CO1
212753	56 MACLEAY ST, TURVEY PARK NSW 2650	58	53	52	42	43	-	-	CO1
212780	16 GRANDVIEW AV, TURVEY PARK NSW 2650	58	53	52	42	46	-	-	CO1
212783	14 GRANDVIEW AV, TURVEY PARK NSW 2650	58	53	52	42	45	-	-	CO1
212806	20 GRANDVIEW AV, TURVEY PARK NSW 2650	58	53	52	42	47	-	-	CO1
212810	18 GRANDVIEW AV, TURVEY PARK NSW 2650	58	53	52	42	48	-	-	CO1
212824	22 GRANDVIEW AV, TURVEY PARK NSW 2650	58	53	52	42	47	-	-	CO1
212839	24 GRANDVIEW AV, TURVEY PARK NSW 2650	58	53	52	42	45	-	-	CO1
212882	26-28 GRANDVIEW AV, TURVEY PARK NSW 2650	58	53	52	42	47	-	-	CO1
212926	26-28 GRANDVIEW AV, TURVEY PARK NSW 2650	58	53	52	42	46	-	-	CO1
213044	2 JARICK ST, TURVEY PARK NSW 2650	58	53	52	42	46	-	-	CO1
213092	10 JARICK ST, TURVEY PARK NSW 2650	58	53	52	42	43	-	-	CO1
213223	35 BEAUTY POINT AV, TURVEY PARK NSW 2650	58	53	52	42	44	-	-	CO1
213233	4 COLEMAN ST, TURVEY PARK NSW 2650	58	53	52	42	49	-	-	CO1
213264	22 GARLAND ST, TURVEY PARK NSW 2650	58	53	52	42	43	-	-	CO1
213265	24 BEAUTY POINT AV, TURVEY PARK NSW 2650	58	53	52	42	48	-	-	CO1
213328	22 BEAUTY POINT AV, TURVEY PARK NSW 2650	58	53	52	42	46	-	-	CO1
213371	31 BEAUTY POINT AV, TURVEY PARK NSW 2650	58	53	52	42	44	-	-	CO1
213399	20 BEAUTY POINT AV, TURVEY PARK NSW 2650	58	53	52	42	46	-	-	CO1
213414	3 COLEMAN ST, TURVEY PARK NSW 2650	58	53	52	42	48	-	-	CO1
213423	1 COLEMAN ST, TURVEY PARK NSW 2650	58	53	52	42	47	-	-	CO1
213452	5 COLEMAN ST, TURVEY PARK NSW 2650	58	53	52	42	47	-	-	CO1
213458	7 COLEMAN ST, TURVEY PARK NSW 2650	58	53	52	42	45	-	-	CO1
213460	17 GARLAND ST, TURVEY PARK NSW 2650	58	53	52	42	44	-	-	CO1
213467	9 COLEMAN ST, TURVEY PARK NSW 2650	58	53	52	42	48	-	-	CO1
213489	Wagga Wagga High School	55	55	-	-	56	CO1	-	-
213490	18 ATHOL ST, TURVEY PARK NSW 2650	58	53	52	42	44	-	-	CO1
213496	18 BEAUTY POINT AV, TURVEY PARK NSW 2650	58	53	52	42	47	-	-	CO1
213499	20 ATHOL ST, TURVEY PARK NSW 2650	58	53	52	42	43	-	-	CO1
213505	13 COLEMAN ST, TURVEY PARK NSW 2650	58	53	52	42	44	-	-	CO1
213519	2/11 COLEMAN ST, TURVEY PARK NSW 2650	58	53	52	42	49	-	-	CO1
1111710	1/11 COLEMAN ST, TURVEY PARK NSW 2650	58	53	52	42	45	-	-	CO1
213533	15 COLEMAN ST, TURVEY PARK NSW 2650	58	53	52	42	50	-	-	CO1
213539	17 COLEMAN ST, TURVEY PARK NSW 2650	58	53	52	42	48	-	-	CO1
213550	48 COLEMAN ST, TURVEY PARK NSW 2650	58	53	52	42	44	-	-	CO1
213570	19 COLEMAN ST, TURVEY PARK NSW 2650	58	53	52	42	47	-	-	CO1
213580	22 ATHOL ST, TURVEY PARK NSW 2650	58	53	52	42	43	-	-	CO1
213607	16 BEAUTY POINT AV, TURVEY PARK NSW 2650	58	53	52	42	45	-	-	CO1
213609	14 YOUNG ST, TURVEY PARK NSW 2650	58	53	52	42	48	-	-	CO1
213610	61 FLINDERS ST, TURVEY PARK NSW 2650	58	53	52	42	48	-	-	CO1
213613	WAGGA WAGGA HIGH SCHOOL 36 COLEMAN ST	55	55	-	-	56	CO1	-	-
213627	46 COLEMAN ST, TURVEY PARK NSW 2650	58	53	52	42	53	-	CO1	CO1
213634	2/19A COLEMAN ST, TURVEY PARK NSW 2650	58	53	52	42	45	-	-	CO1
213643	60A FLINDERS ST, TURVEY PARK NSW 2650	58	53	52	42	44	-	-	CO1
213650	25 BEAUTY POINT AV, TURVEY PARK NSW 2650	58	53	52	42	43	-	-	CO1
213673	13 RICHARD ST, TURVEY PARK NSW 2650	58	53	52	42	49	-	-	CO1
213683	63 COLLINS ST, TURVEY PARK NSW 2650	58	53	52	42	50	-	-	CO1
213694	14 BEAUTY POINT AV, TURVEY PARK NSW 2650	58	53	52	42	47	-	-	CO1
213696	22 RICHARD ST, TURVEY PARK NSW 2650	58	53	52	42	49	-	-	CO1
213701	57 FLINDERS ST, TURVEY PARK NSW 2650	58	53	52	42	47	-	-	CO1
213717	2 HILL ST, TURVEY PARK NSW 2650	58	53	52	42	46	-	-	CO1
213718	4 HILL ST, TURVEY PARK NSW 2650	58	53	52	42	46	-	-	CO1
213735	42 COLEMAN ST, TURVEY PARK NSW 2650	58	53	52	42	55	CO1	CO1	CO1
213743	20 RICHARD ST, TURVEY PARK NSW 2650	58	53	52	42	46	-	-	CO1
213746	48 COLEMAN ST, TURVEY PARK NSW 2650	58	53	52	42	47	-	-	CO1
213758	61 COLLINS ST, TURVEY PARK NSW 2650	58	53	52	42	49	-	-	CO1
213761	23 BEAUTY POINT AV, TURVEY PARK NSW 2650	58	53	52	42	43	-	-	CO1
213768	44 COLEMAN ST, TURVEY PARK NSW 2650	58	53	52	42	54	CO1	CO1	CO1
213777	56 FLINDERS ST, TURVEY PARK NSW 2650	58	53	52	42	52	-	-	CO1
213793	12 BEAUTY POINT AV, TURVEY PARK NSW 2650	58	53	52	42	44	-	-	CO1
213794	55 FLINDERS ST, TURVEY PARK NSW 2650	58	53	52	42	48	-	-	CO1
213795	10 HILL ST, TURVEY PARK NSW 2650	58	53	52	42	46	-	-	CO1
213800	60 COLLINS ST, TURVEY PARK NSW 2650	58	53	52	42	54	CO1	CO1	CO1
213801	12 HILL ST, TURVEY PARK NSW 2650	58	53	52	42	46	-	-	CO1
213810	23 COLEMAN ST, TURVEY PARK NSW 2650	58	53	52	42	53	-	CO1	CO1
213811	21 COLEMAN ST, TURVEY PARK NSW 2650	58	53	52	42	52	-	-	CO1
213821	59 COLLINS ST, TURVEY PARK NSW 2650	58	53	52	42	49	-	-	CO1
213822	14 HILL ST, TURVEY PARK NSW 2650	58	53	52	42	47	-	-	CO1
213828	29 COLEMAN ST, TURVEY PARK NSW 2650	58	53	52	42	53	-	CO1	CO1
213831	51-53 MACLEAY ST, TURVEY PARK NSW 2650	58	53	52	42	54	CO1	CO1	CO1
213841	54 FLINDERS ST, TURVEY PARK NSW 2650	58	53	52	42	48	-	-	CO1
213845	16 HILL ST, TURVEY PARK NSW 2650	58	53	52	42	47	-	-	CO1
213860	20 HILL ST, TURVEY PARK NSW 2650	58	53	52	42	47	-	-	CO1
213862	18 HILL ST, TURVEY PARK NSW 2650	58	53	52	42	46	-	-	CO1
213871	3 TURNER ST, TURVEY PARK NSW 2650	58	53	52	42	44	-	-	CO1
213874	21 BEAUTY POINT AV, TURVEY PARK NSW 2650	58	53	52	42	44	-	-	CO1
213884	34 MACLEAY ST, TURVEY PARK NSW 2650	58	53	52	42	55	CO1	CO1	CO1
213885	57 COLLINS ST, TURVEY PARK NSW 2650	58	53	52	42	50	-	-	CO1
213886	51 FLINDERS ST, TURVEY PARK NSW 2650	58	53	52	42	47	-	-	CO1
213899	10 BEAUTY POINT AV, TURVEY PARK NSW 2650	58	53	52	42	45	-	-	CO1
213909	52 FLINDERS ST, TURVEY PARK NSW 2650	58	53	52	42	50	-	-	CO1
213913	4 TURNER ST, TURVEY PARK NSW 2650	58	53	52	42	43	-	-	CO1
213915	22 HILL ST, TURVEY PARK NSW 2650	58	53	52	42	47	-	-	CO1
213917	24 HILL ST, TURVEY PARK NSW 2650	58	53	52	42	47	-	-	CO1
213918	49 MACLEAY ST, TURVEY PARK NSW 2650	58	53	52	42	53	-	CO1	CO1
213930	33 EDMONDSON ST, TURVEY PARK NSW 2650	58	53	52	42	58	CO1	CO1	CO1, CO2, (RO,AO)*
213937	26 HILL ST, TURVEY PARK NSW 2650	58	53	52	42	47	-	-	CO1
213946	27 ATHOL ST, TURVEY PARK NSW 2650	58	53	52	42	44	-	-	CO1
213956	58 COLLINS ST, TURVEY PARK NSW 2650	58	53	52	42	45	-	-	CO1
213961	53 FLINDERS ST, TURVEY PARK NSW 2650	58	53	52	42	47	-	-	CO1
213966	28 HILL ST, TURVEY PARK NSW 2650	58	53	52	42	47	-	-	CO1

DISCLAIMER: Address data within this document is based on external sources.
SLR Consulting Pty Ltd makes no warranty regarding the data's
accuracy or reliability for any purpose.

W.018 - Bridge Work - Peak

SLR ID	ADDRESS	NML Daytime	NML Daytime OOH	NML Evening	NML Night-time	Predicted Level LAeq(15min)	Additional Mitigation Daytime OOH	Additional Mitigation Evening *(>2 consecutive rest periods)	Additional Mitigation Night *(>2 consecutive sleep periods)
213968	55 COLLINS ST, TURVEY PARK NSW 2650	58	53	52	42	50	-	-	CO1
213969	8 BEAUTY POINT AV, TURVEY PARK NSW 2650	58	53	52	42	46	-	-	CO1
213970	32 MACLEAY ST, TURVEY PARK NSW 2650	58	53	52	42	56	CO1	CO1	CO1
213983	19 BEAUTY POINT AV, TURVEY PARK NSW 2650	58	53	52	42	44	-	-	CO1
213986	13 YOUNG ST, TURVEY PARK NSW 2650	58	53	52	42	47	-	-	CO1
213989	3 HILL ST, TURVEY PARK NSW 2650	58	53	52	42	46	-	-	CO1
213991	1 HILL ST, TURVEY PARK NSW 2650	58	53	52	42	46	-	-	CO1
213994	47 MACLEAY ST, TURVEY PARK NSW 2650	58	53	52	42	53	-	CO1	CO1
213995	50 FLINDERS ST, TURVEY PARK NSW 2650	58	53	52	42	45	-	-	CO1
214000	5 HILL ST, TURVEY PARK NSW 2650	58	53	52	42	47	-	-	CO1
214003	25 ATHOL ST, TURVEY PARK NSW 2650	58	53	52	42	43	-	-	CO1
214007	31 EDMONDSON ST, TURVEY PARK NSW 2650	58	53	52	42	58	CO1	CO1	CO1, CO2, (RO,AO)*
214018	1/56 COLLINS ST, TURVEY PARK NSW 2650	58	53	52	42	47	-	-	CO1
214027	1/49 FLINDERS ST, TURVEY PARK NSW 2650	58	53	52	42	49	-	-	CO1
214029	30 MACLEAY ST, TURVEY PARK NSW 2650	58	53	52	42	56	CO1	CO1	CO1
214035	53 COLLINS ST, TURVEY PARK NSW 2650	58	53	52	42	50	-	-	CO1
214037	6 BEAUTY POINT AV, TURVEY PARK NSW 2650	58	53	52	42	44	-	-	CO1
214047	47 FLINDERS ST, TURVEY PARK NSW 2650	58	53	52	42	48	-	-	CO1
214056	4 BEAUTY POINT AV, TURVEY PARK NSW 2650	58	53	52	42	45	-	-	CO1
214060	11 YOUNG ST, TURVEY PARK NSW 2650	58	53	52	42	46	-	-	CO1
214062	45 MACLEAY ST, TURVEY PARK NSW 2650	58	53	52	42	54	CO1	CO1	CO1
214068	7 HILL ST, TURVEY PARK NSW 2650	58	53	52	42	46	-	-	CO1
214075	29 EDMONDSON ST, TURVEY PARK NSW 2650	58	53	52	42	59	CO1	CO1	CO1, CO2, (RO,AO)*
214092	54 COLLINS ST, TURVEY PARK NSW 2650	58	53	52	42	53	-	CO1	CO1
214100	13 HILL ST, TURVEY PARK NSW 2650	58	53	52	42	47	-	-	CO1
214102	51 COLLINS ST, TURVEY PARK NSW 2650	58	53	52	42	51	-	-	CO1
214106	11 HILL ST, TURVEY PARK NSW 2650	58	53	52	42	49	-	-	CO1
214111	28 MACLEAY ST, TURVEY PARK NSW 2650	58	53	52	42	51	-	-	CO1
214123	2 BEAUTY POINT AV, TURVEY PARK NSW 2650	58	53	52	42	46	-	-	CO1
214132	46 FLINDERS ST, TURVEY PARK NSW 2650	58	53	52	42	48	-	-	CO1
214134	9 YOUNG ST, TURVEY PARK NSW 2650	58	53	52	42	46	-	-	CO1
214135	17 HILL ST, TURVEY PARK NSW 2650	58	53	52	42	47	-	-	CO1
214146	15 HILL ST, TURVEY PARK NSW 2650	58	53	52	42	47	-	-	CO1
214154	27 EDMONDSON ST, TURVEY PARK NSW 2650	58	53	52	42	59	CO1	CO1	CO1, CO2, (RO,AO)*
214156	43 MACLEAY ST, TURVEY PARK NSW 2650	58	53	52	42	54	CO1	CO1	CO1
214162	2A TURNER ST, TURVEY PARK NSW 2650	58	53	52	42	44	-	-	CO1
214172	49 COLLINS ST, TURVEY PARK NSW 2650	58	53	52	42	51	-	-	CO1
214173	52 COLLINS ST, TURVEY PARK NSW 2650	58	53	52	42	54	CO1	CO1	CO1
214176	26 MACLEAY ST, TURVEY PARK NSW 2650	58	53	52	42	46	-	-	CO1
214200	44 FLINDERS ST, TURVEY PARK NSW 2650	58	53	52	42	48	-	-	CO1
214210	2 BURWOOD ST, TURVEY PARK NSW 2650	58	53	52	42	46	-	-	CO1
214211	96 COLEMAN ST, TURVEY PARK NSW 2650	58	53	52	42	43	-	-	CO1
214213	4 BURWOOD ST, TURVEY PARK NSW 2650	58	53	52	42	46	-	-	CO1
214218	7 YOUNG ST, TURVEY PARK NSW 2650	58	53	52	42	46	-	-	CO1
214229	92 COLEMAN ST, TURVEY PARK NSW 2650	58	53	52	42	43	-	-	CO1
214233	25 EDMONDSON ST, TURVEY PARK NSW 2650	58	53	52	42	59	CO1	CO1	CO1, CO2, (RO,AO)*
214235	6 BURWOOD ST, TURVEY PARK NSW 2650	58	53	52	42	45	-	-	CO1
214241	25 HILL ST, TURVEY PARK NSW 2650	58	53	52	42	49	-	-	CO1
214243	94 COLEMAN ST, TURVEY PARK NSW 2650	58	53	52	42	43	-	-	CO1
214254	50 COLLINS ST, TURVEY PARK NSW 2650	58	53	52	42	52	-	-	CO1
214255	47 COLLINS ST, TURVEY PARK NSW 2650	58	53	52	42	49	-	-	CO1
214258	41 MACLEAY ST, TURVEY PARK NSW 2650	58	53	52	42	55	CO1	CO1	CO1
214260	12 YOUNG ST, TURVEY PARK NSW 2650	58	53	52	42	46	-	-	CO1
214261	43 FLINDERS ST, TURVEY PARK NSW 2650	58	53	52	42	48	-	-	CO1
214264	24 MACLEAY ST, TURVEY PARK NSW 2650	58	53	52	42	57	CO1	CO1	CO1
214281	42 FLINDERS ST, TURVEY PARK NSW 2650	58	53	52	42	50	-	-	CO1
214287	11 BEAUTY POINT AV, TURVEY PARK NSW 2650	58	53	52	42	44	-	-	CO1
214294	14 RICHARD ST, TURVEY PARK NSW 2650	58	53	52	42	45	-	-	CO1
214297	5 YOUNG ST, TURVEY PARK NSW 2650	58	53	52	42	46	-	-	CO1
214298	98 COLEMAN ST, TURVEY PARK NSW 2650	58	53	52	42	43	-	-	CO1
214301	102 COLEMAN ST, TURVEY PARK NSW 2650	58	53	52	42	44	-	-	CO1
214307	23 EDMONDSON ST, TURVEY PARK NSW 2650	58	53	52	42	59	CO1	CO1	CO1, CO2, (RO,AO)*
214310	104 COLEMAN ST, TURVEY PARK NSW 2650	58	53	52	42	45	-	-	CO1
214317	11 RICHARD ST, TURVEY PARK NSW 2650	58	53	52	42	46	-	-	CO1
214320	39 MACLEAY ST, TURVEY PARK NSW 2650	58	53	52	42	55	CO1	CO1	CO1
214321	100 COLEMAN ST, TURVEY PARK NSW 2650	58	53	52	42	43	-	-	CO1
214324	48 COLLINS ST, TURVEY PARK NSW 2650	58	53	52	42	54	CO1	CO1	CO1
214327	10 YOUNG ST, TURVEY PARK NSW 2650	58	53	52	42	47	-	-	CO1
214329	45 COLLINS ST, TURVEY PARK NSW 2650	58	53	52	42	48	-	-	CO1
214338	22 MACLEAY ST, TURVEY PARK NSW 2650	58	53	52	42	54	CO1	CO1	CO1
214348	41 FLINDERS ST, TURVEY PARK NSW 2650	58	53	52	42	47	-	-	CO1
214360	108 COLEMAN ST, TURVEY PARK NSW 2650	58	53	52	42	45	-	-	CO1
214361	40 FLINDERS ST, TURVEY PARK NSW 2650	58	53	52	42	49	-	-	CO1
214362	12 RICHARD ST, TURVEY PARK NSW 2650	58	53	52	42	44	-	-	CO1
214363	106 COLEMAN ST, TURVEY PARK NSW 2650	58	53	52	42	44	-	-	CO1
214367	5 BEAUTY POINT AV, TURVEY PARK NSW 2650	58	53	52	42	44	-	-	CO1
214373	21 EDMONDSON ST, TURVEY PARK NSW 2650	58	53	52	42	59	CO1	CO1	CO1, CO2, (RO,AO)*
214377	9 BEAUTY POINT AV, TURVEY PARK NSW 2650	58	53	52	42	44	-	-	CO1
214384	7 BEAUTY POINT AV, TURVEY PARK NSW 2650	58	53	52	42	44	-	-	CO1
214395	9 RICHARD ST, TURVEY PARK NSW 2650	58	53	52	42	45	-	-	CO1
214398	8 YOUNG ST, TURVEY PARK NSW 2650	58	53	52	42	45	-	-	CO1
214399	43 COLLINS ST, TURVEY PARK NSW 2650	58	53	52	42	49	-	-	CO1
214407	37 MACLEAY ST, TURVEY PARK NSW 2650	58	53	52	42	55	CO1	CO1	CO1
214409	110 COLEMAN ST, TURVEY PARK NSW 2650	58	53	52	42	43	-	-	CO1
214410	20 MACLEAY ST, TURVEY PARK NSW 2650	58	53	52	42	54	CO1	CO1	CO1
214417	44 COLLINS ST, TURVEY PARK NSW 2650	58	53	52	42	54	CO1	CO1	CO1
214427	37-39 FLINDERS ST, TURVEY PARK NSW 2650	58	53	52	42	50	-	-	CO1
214429	10 RICHARD ST, TURVEY PARK NSW 2650	58	53	52	42	46	-	-	CO1
214439	38 FLINDERS ST, TURVEY PARK NSW 2650	58	53	52	42	48	-	-	CO1
214442	3A BEAUTY POINT AV, TURVEY PARK NSW 2650	58	53	52	42	47	-	-	CO1
214443	19 EDMONDSON ST, TURVEY PARK NSW 2650	58	53	52	42	59	CO1	CO1	CO1, CO2, (RO,AO)*
214459	41 COLLINS ST, TURVEY PARK NSW 2650	58	53	52	42	52	-	-	CO1
214465	7 RICHARD ST, TURVEY PARK NSW 2650	58	53	52	42	43	-	-	CO1
214479	6 YOUNG ST, TURVEY PARK NSW 2650	58	53	52	42	48	-	-	CO1
214481	1 BURWOOD ST, TURVEY PARK NSW 2650	58	53	52	42	45	-	-	CO1
214482	18 MACLEAY ST, TURVEY PARK NSW 2650	58	53	52	42	52	-	-	CO1
214487	35 MACLEAY ST, TURVEY PARK NSW 2650	58	53	52	42	55	CO1	CO1	CO1
214488	3 BURWOOD ST, TURVEY PARK NSW 2650	58	53	52	42	49	-	-	CO1
214493	3 YOUNG ST, TURVEY PARK NSW 2650	58	53	52	42	48	-	-	CO1
214504	5 BURWOOD ST, TURVEY PARK NSW 2650	58	53	52	42	48	-	-	CO1
214509	36 FLINDERS ST, TURVEY PARK NSW 2650	58	53	52	42	49	-	-	CO1
214512	42 COLLINS ST, TURVEY PARK NSW 2650	58	53	52	42	49	-	-	CO1
214513	8 RICHARD ST, TURVEY PARK NSW 2650	58	53	52	42	43	-	-	CO1
214515	35 FLINDERS ST, TURVEY PARK NSW 2650	58	53	52	42	50	-	-	CO1
214519	17 EDMONDSON ST, TURVEY PARK NSW 2650	58	53	52	42	61	CO1	CO1	CO1, CO2, (RO,AO)*
214526	5 RICHARD ST, TURVEY PARK NSW 2650	58	53	52	42	45	-	-	CO1
214539	4 YOUNG ST, TURVEY PARK NSW 2650	58	53	52	42	45	-	-	CO1
214549	16 MACLEAY ST, TURVEY PARK NSW 2650	58	53	52	42	54	CO1	CO1	CO1
214551	39 COLLINS ST, TURVEY PARK NSW 2650	58	53	52	42	51	-	-	CO1
214557	33 MACLEAY ST, TURVEY PARK NSW 2650	58	53	52	42	57	CO1	CO1	CO1
214562	1 YOUNG ST, TURVEY PARK NSW 2650	58	53	52	42	46	-	-	CO1
214566	28 NORMAN ST, TURVEY PARK NSW 2650	58	53	52	42	43	-	-	CO1
214567	40 COLLINS ST, TURVEY PARK NSW 2650	58	53	52	42	54	CO1	CO1	CO1
214570	6 RICHARD ST, TURVEY PARK NSW 2650	58	53	52	42	46	-	-	CO1
214577	15 EDMONDSON ST, TURVEY PARK NSW 2650	58	53	52	42	61	CO1	CO1	CO1, CO2, (RO,AO)*
214585	3 RICHARD ST, TURVEY PARK NSW 2650	58	53	52	42	45	-	-	CO1
214599	22 RAILWAY ST, TURVEY PARK NSW 2650	58	53	52	42	44	-	-	CO1

DISCLAIMER: Address data within this document is based on external sources.
SLR Consulting Pty Ltd makes no warranty regarding the data's accuracy or reliability for any purpose.

W.018 - Bridge Work - Peak

SLR ID	ADDRESS	NML Daytime	NML Daytime OOH	NML Evening	NML Night-time	Predicted Level LAeq(15min)	Additional Mitigation Daytime OOH	Additional Mitigation Evening *(>2 consecutive rest periods)	Additional Mitigation Night *(>2 consecutive sleep periods)
214603	2 YOUNG ST, TURVEY PARK NSW 2650	58	53	52	42	46	-	-	CO1
214604	33 FLINDERS ST, TURVEY PARK NSW 2650	58	53	52	42	48	-	-	CO1
214612	14 MACLEAY ST, TURVEY PARK NSW 2650	58	53	52	42	53	-	CO1	CO1
214617	37 COLLINS ST, TURVEY PARK NSW 2650	58	53	52	42	51	-	-	CO1
214631	31 MACLEAY ST, TURVEY PARK NSW 2650	58	53	52	42	57	CO1	CO1	CO1
214634	38 COLLINS ST, TURVEY PARK NSW 2650	58	53	52	42	55	CO1	CO1	CO1
214640	26 NORMAN ST, TURVEY PARK NSW 2650	58	53	52	42	43	-	-	CO1
214645	13 EDMONDSON ST, TURVEY PARK NSW 2650	58	53	52	42	61	CO1	CO1	CO1, CO2, (RO,AO)*
214656	4 RICHARD ST, TURVEY PARK NSW 2650	58	53	52	42	46	-	-	CO1
214659	28 RAILWAY ST, TURVEY PARK NSW 2650	58	53	52	42	46	-	-	CO1
214663	15 INVERARY ST, TURVEY PARK NSW 2650	58	53	52	42	43	-	-	CO1
214665	1 RICHARD ST, TURVEY PARK NSW 2650	58	53	52	42	46	-	-	CO1
214678	31 FLINDERS ST, TURVEY PARK NSW 2650	58	53	52	42	48	-	-	CO1
214680	26 RAILWAY ST, TURVEY PARK NSW 2650	58	53	52	42	45	-	-	CO1
214682	46 RAILWAY ST, TURVEY PARK NSW 2650	58	53	52	42	48	-	-	CO1
214686	38 RAILWAY ST, TURVEY PARK NSW 2650	58	53	52	42	48	-	-	CO1
214688	12 MACLEAY ST, TURVEY PARK NSW 2650	58	53	52	42	53	-	CO1	CO1
214689	35 COLLINS ST, TURVEY PARK NSW 2650	58	53	52	42	52	-	-	CO1
214690	42 RAILWAY ST, TURVEY PARK NSW 2650	58	53	52	42	47	-	-	CO1
214697	24 NORMAN ST, TURVEY PARK NSW 2650	58	53	52	42	43	-	-	CO1
214698	36 RAILWAY ST, TURVEY PARK NSW 2650	58	53	52	42	46	-	-	CO1
214703	1 DOCKER ST, WAGGA WAGGA NSW 2650	58	53	52	42	43	-	-	CO1
214714	30 FLINDERS ST, TURVEY PARK NSW 2650	58	53	52	42	49	-	-	CO1
214717	11 EDMONDSON ST, TURVEY PARK NSW 2650	58	53	52	42	62	CO1	CO1	CO1, CO2, (RO,AO)*
214720	29 MACLEAY ST, TURVEY PARK NSW 2650	58	53	52	42	58	CO1	CO1	CO1, CO2, (RO,AO)*
214722	75 COLEMAN ST, TURVEY PARK NSW 2650	58	53	52	42	43	-	-	CO1
214727	3/36 COLLINS ST, TURVEY PARK NSW 2650	58	53	52	42	55	CO1	CO1	CO1
1111585	5/36 COLLINS ST, TURVEY PARK NSW 2650	58	53	52	42	55	CO1	CO1	CO1
1111586	6/36 COLLINS ST, TURVEY PARK NSW 2650	58	53	52	42	49	-	-	CO1
1111587	6/36 COLLINS ST, TURVEY PARK NSW 2650	58	53	52	42	49	-	-	CO1
1111588	36 COLLINS ST, TURVEY PARK NSW 2650	58	53	52	42	49	-	-	CO1
214728	2 RICHARD ST, TURVEY PARK NSW 2650	58	53	52	42	48	-	-	CO1
214730	50 RAILWAY ST, TURVEY PARK NSW 2650	58	53	52	42	48	-	-	CO1
214736	52 RAILWAY ST, TURVEY PARK NSW 2650	58	53	52	42	49	-	-	CO1
214737	13 INVERARY ST, TURVEY PARK NSW 2650	58	53	52	42	43	-	-	CO1
214743	7 BIMBEEN ST, TURVEY PARK NSW 2650	58	53	52	42	43	-	-	CO1
214747	10 MACLEAY ST, TURVEY PARK NSW 2650	58	53	52	42	52	-	-	CO1
214748	29 FLINDERS ST, TURVEY PARK NSW 2650	58	53	52	42	49	-	-	CO1
214754	31 COLLINS ST, TURVEY PARK NSW 2650	58	53	52	42	50	-	-	CO1
214766	22 NORMAN ST, TURVEY PARK NSW 2650	58	53	52	42	44	-	-	CO1
214768	56 RAILWAY ST, TURVEY PARK NSW 2650	58	53	52	42	49	-	-	CO1
214777	7/9 DOCKER ST, WAGGA WAGGA NSW 2650	58	53	52	42	43	-	-	CO1
214778	9 EDMONDSON ST, TURVEY PARK NSW 2650	58	53	52	42	63	CO1	CO1	CO1, CO2, (RO,AO)*
214781	54 RAILWAY ST, TURVEY PARK NSW 2650	58	53	52	42	49	-	-	CO1
214782	28 FLINDERS ST, TURVEY PARK NSW 2650	58	53	52	42	49	-	-	CO1
214789	58 RAILWAY ST, TURVEY PARK NSW 2650	58	53	52	42	50	-	-	CO1
214791	33 COLLINS ST, TURVEY PARK NSW 2650	58	53	52	42	50	-	-	CO1
214793	8 MACLEAY ST, TURVEY PARK NSW 2650	58	53	52	42	53	-	CO1	CO1
214794	27 MACLEAY ST, TURVEY PARK NSW 2650	58	53	52	42	58	CO1	CO1	CO1, CO2, (RO,AO)*
214811	11 INVERARY ST, TURVEY PARK NSW 2650	58	53	52	42	45	-	-	CO1
214819	5/9 DOCKER ST, WAGGA WAGGA NSW 2650	58	53	52	42	43	-	-	CO1
214825	5 BIMBEEN ST, TURVEY PARK NSW 2650	58	53	52	42	43	-	-	CO1
214826	27 FLINDERS ST, TURVEY PARK NSW 2650	58	53	52	42	50	-	-	CO1
214827	20 NORMAN ST, TURVEY PARK NSW 2650	58	53	52	42	45	-	-	CO1
214829	32 COLLINS ST, TURVEY PARK NSW 2650	58	53	52	42	51	-	-	CO1
214831	62 RAILWAY ST, TURVEY PARK NSW 2650	58	53	52	42	50	-	-	CO1
214846	21 NORMAN ST, TURVEY PARK NSW 2650	58	53	52	42	43	-	-	CO1
214847	7 EDMONDSON ST, TURVEY PARK NSW 2650	58	53	52	42	64	CO1	CO1	CO1, CO2, (RO,AO)*
214850	29 COLLINS ST, TURVEY PARK NSW 2650	58	53	52	42	52	-	-	CO1
214853	26 FLINDERS ST, TURVEY PARK NSW 2650	58	53	52	42	46	-	-	CO1
214865	6 MACLEAY ST, TURVEY PARK NSW 2650	58	53	52	42	52	-	-	CO1
214873	66 RAILWAY ST, TURVEY PARK NSW 2650	58	53	52	42	51	-	-	CO1
214874	68 RAILWAY ST, TURVEY PARK NSW 2650	58	53	52	42	52	-	-	CO1
214880	27 COLLINS ST, TURVEY PARK NSW 2650	58	53	52	42	53	-	CO1	CO1
214883	9 INVERARY ST, TURVEY PARK NSW 2650	58	53	52	42	44	-	-	CO1
214888	18 NORMAN ST, TURVEY PARK NSW 2650	58	53	52	42	44	-	-	CO1
214892	19 NORMAN ST, TURVEY PARK NSW 2650	58	53	52	42	45	-	-	CO1
214901	25 MACLEAY ST, TURVEY PARK NSW 2650	58	53	52	42	64	CO1	CO1	CO1, CO2, (RO,AO)*
214904	5 EDMONDSON ST, TURVEY PARK NSW 2650	58	53	52	42	65	CO1	CO1	CO1, CO2, (RO,AO)*
214906	20 ROMA ST, WAGGA WAGGA NSW 2650	58	53	52	42	43	-	-	CO1
214911	72 RAILWAY ST, TURVEY PARK NSW 2650	58	53	52	42	52	-	-	CO1
214915	23 FLINDERS ST, TURVEY PARK NSW 2650	58	53	52	42	49	-	-	CO1
214920	30 COLLINS ST, TURVEY PARK NSW 2650	58	53	52	42	56	CO1	CO1	CO1
214921	1 KINDRA LANE, TURVEY PARK NSW 2650	58	53	52	42	58	CO1	CO1	CO1, CO2, (RO,AO)*
214926	4 MACLEAY ST, TURVEY PARK NSW 2650	58	53	52	42	52	-	-	CO1
214934	25 COLLINS ST, TURVEY PARK NSW 2650	58	53	52	42	50	-	-	CO1
214939	23 MACLEAY ST, TURVEY PARK NSW 2650	58	53	52	42	60	CO1	CO1	CO1, CO2, (RO,AO)*
214943	16 NORMAN ST, TURVEY PARK NSW 2650	58	53	52	42	46	-	-	CO1
214955	15 ROMA ST, WAGGA WAGGA NSW 2650	58	53	52	42	44	-	-	CO1
214958	7 INVERARY ST, TURVEY PARK NSW 2650	58	53	52	42	43	-	-	CO1
214959	3 EDMONDSON ST, TURVEY PARK NSW 2650	58	53	52	42	66	CO1	CO1	CO1, CO2, (RO,AO)*
214961	74 RAILWAY ST, TURVEY PARK NSW 2650	58	53	52	42	56	CO1	CO1	CO1
214962	17 NORMAN ST, TURVEY PARK NSW 2650	58	53	52	42	44	-	-	CO1
214975	21 FLINDERS ST, TURVEY PARK NSW 2650	58	53	52	42	54	CO1	CO1	CO1
214981	23 MACLEAY ST, TURVEY PARK NSW 2650	58	53	52	42	64	CO1	CO1	CO1, CO2, (RO,AO)*
214984	23 COLLINS ST, TURVEY PARK NSW 2650	58	53	52	42	56	CO1	CO1	CO1
214990	2 MACLEAY ST, TURVEY PARK NSW 2650	58	53	52	42	62	CO1	CO1	CO1, CO2, (RO,AO)*
215001	76 RAILWAY ST, TURVEY PARK NSW 2650	58	53	52	42	56	CO1	CO1	CO1
215012	14 NORMAN ST, TURVEY PARK NSW 2650	58	53	52	42	46	-	-	CO1
215018	15 NORMAN ST, TURVEY PARK NSW 2650	58	53	52	42	44	-	-	CO1
215023	1 EDMONDSON ST, TURVEY PARK NSW 2650	58	53	52	42	68	CO1	CO1, CO2	CO1, CO2, RO, (AO, AltA)*
215027	16 KILDARE ST, TURVEY PARK NSW 2650	58	53	52	42	43	-	-	CO1
215028	5 INVERARY ST, TURVEY PARK NSW 2650	58	53	52	42	45	-	-	CO1
215032	3/21 COLLINS ST, TURVEY PARK NSW 2650	58	53	52	42	57	CO1	CO1	CO1
1111749	1 KILDARE ST, TURVEY PARK NSW 2650	58	53	52	42	43	-	-	CO1
1111750	1 KILDARE ST, TURVEY PARK NSW 2650	58	53	52	42	45	-	-	CO1
1111755	1 KILDARE ST, TURVEY PARK NSW 2650	58	53	52	42	46	-	-	CO1
1111751	1 KILDARE ST, TURVEY PARK NSW 2650	58	53	52	42	47	-	-	CO1
1111757	1 KILDARE ST, TURVEY PARK NSW 2650	58	53	52	42	50	-	-	CO1
1111754	1 KILDARE ST, TURVEY PARK NSW 2650	58	53	52	42	47	-	-	CO1
1111753	1 KILDARE ST, TURVEY PARK NSW 2650	58	53	52	42	47	-	-	CO1
1111752	1 KILDARE ST, TURVEY PARK NSW 2650	58	53	52	42	69	CO1, CO2	CO1, CO2	CO1, CO2, RO, (AO, AltA)*
1111758	1 KILDARE ST, TURVEY PARK NSW 2650	58	53	52	42	67	CO1	CO1	CO1, CO2, (RO,AO)*
1111748	1 KILDARE ST, TURVEY PARK NSW 2650	58	53	52	42	69	CO1, CO2	CO1, CO2	CO1, CO2, RO, (AO, AltA)*
215049	4/76 BROOKONG AV, WAGGA WAGGA NSW 2650	58	53	52	42	44	-	-	CO1
215056	3/74 BROOKONG AV, WAGGA WAGGA NSW 2650	58	53	52	42	44	-	-	CO1
215059	2 INVERARY ST, TURVEY PARK NSW 2650	58	53	52	42	44	-	-	CO1
215069	12 NORMAN ST, TURVEY PARK NSW 2650	58	53	52	42	46	-	-	CO1
215072	82 RAILWAY ST, TURVEY PARK NSW 2650	58	53	52	42	61	CO1	CO1	CO1, CO2, (RO,AO)*
215075	13 NORMAN ST, TURVEY PARK NSW 2650	58	53	52	42	45	-	-	CO1
215077	80 RAILWAY ST, TURVEY PARK NSW 2650	58	53	52	42	59	CO1	CO1	CO1, CO2, (RO,AO)*
215078	84 RAILWAY ST, TURVEY PARK NSW 2650	58	53	52	42	61	CO1	CO1	CO1, CO2, (RO,AO)*
215087	14 KILDARE ST, TURVEY PARK NSW 2650	58	53	52	42	47	-	-	CO1
215105	3 INVERARY ST, TURVEY PARK NSW 2650	58	53	52	42	45	-	-	CO1
215108	86 RAILWAY ST, TURVEY PARK NSW 2650	58	53	52	42	61	CO1	CO1	CO1, CO2, (RO,AO)*
215120	10 NORMAN ST, TURVEY PARK NSW 2650	58	53	52	42	46	-	-	CO1
215126	88 RAILWAY ST, TURVEY PARK NSW 2650	58	53	52	42	62	CO1	CO1	CO1, CO2, (RO,AO)*

DISCLAIMER: Address data within this document is based on external sources.
SLR Consulting Pty Ltd makes no warranty regarding the data's accuracy or reliability for any purpose.

W.018 - Bridge Work - Peak

SLR ID	ADDRESS	NML Daytime	NML Daytime OOH	NML Evening	NML Night-time	Predicted Level LAeq(15min)	Additional Mitigation Daytime OOH	Additional Mitigation Evening *(>2 consecutive rest periods)	Additional Mitigation Night *(>2 consecutive sleep periods)
215132	90 RAILWAY ST, TURVEY PARK NSW 2650	58	53	52	42	64	CO1	CO1	CO1, CO2, (RO,AO)*
215147	12 KILDARE ST, TURVEY PARK NSW 2650	58	53	52	42	51	-	-	CO1
215151	94 RAILWAY ST, TURVEY PARK NSW 2650	58	53	52	42	66	CO1	CO1	CO1, CO2, (RO,AO)*
215160	92 RAILWAY ST, TURVEY PARK NSW 2650	58	53	52	42	65	CO1	CO1	CO1, CO2, (RO,AO)*
215161	96 RAILWAY ST, TURVEY PARK NSW 2650	58	53	52	42	67	CO1	CO1	CO1, CO2, (RO,AO)*
215163	1 ERIN ST, TURVEY PARK NSW 2650	58	53	52	42	68	CO1	CO1, CO2	CO1, CO2, RO, (AO, AltA)*
215180	3 ERIN ST, TURVEY PARK NSW 2650	58	53	52	42	66	CO1	CO1	CO1, CO2, (RO,AO)*
215181	2/74 BROOKONG AV, WAGGA WAGGA NSW 2650	58	53	52	42	44	-	-	CO1
215187	8 NORMAN ST, TURVEY PARK NSW 2650	58	53	52	42	46	-	-	CO1
215190	5 ERIN ST, TURVEY PARK NSW 2650	58	53	52	42	70	CO1, CO2	CO1, CO2	CO1, CO2, RO, (AO, AltA)*
215197	9 NORMAN ST, TURVEY PARK NSW 2650	58	53	52	42	44	-	-	CO1
215201	7 ERIN ST, TURVEY PARK NSW 2650	58	53	52	42	73	CO1, CO2	CO1, CO2	CO1, CO2, RO, (AO, AltA)*
215204	1 INVERARY ST, TURVEY PARK NSW 2650	58	53	52	42	44	-	-	CO1
215210	3 CASSIDY PDE, TURVEY PARK NSW 2650	58	53	52	42	47	-	-	CO1
215216	9 ERIN ST, TURVEY PARK NSW 2650	58	53	52	42	76	CO1, CO2	CO1, CO2	CO1, CO2, RO, (AO, AltA)*
215217	10 KILDARE ST, TURVEY PARK NSW 2650	58	53	52	42	50	-	-	CO1
215219	11 ERIN ST, TURVEY PARK NSW 2650	58	53	52	42	76	CO1, CO2	CO1, CO2	CO1, CO2, RO, (AO, AltA)*
215231	68 BROOKONG AV, WAGGA WAGGA NSW 2650	58	53	52	42	43	-	-	CO1
215243	72 BROOKONG AV, WAGGA WAGGA NSW 2650	58	53	52	42	44	-	-	CO1
215265	6 NORMAN ST, TURVEY PARK NSW 2650	58	53	52	42	46	-	-	CO1
215269	7 NORMAN ST, TURVEY PARK NSW 2650	58	53	52	42	46	-	-	CO1
215276	66 BROOKONG AV, WAGGA WAGGA NSW 2650	58	53	52	42	46	-	-	CO1
215283	8 KILDARE ST, TURVEY PARK NSW 2650	58	53	52	42	50	-	-	CO1
215292	1/74 BROOKONG AV, WAGGA WAGGA NSW 2650	58	53	52	42	44	-	-	CO1
215297	64 BROOKONG AV, WAGGA WAGGA NSW 2650	58	53	52	42	43	-	-	CO1
215302	4 NORMAN ST, TURVEY PARK NSW 2650	58	53	52	42	45	-	-	CO1
215308	3 ROMA ST, WAGGA WAGGA NSW 2650	58	53	52	42	44	-	-	CO1
215309	5 NORMAN ST, TURVEY PARK NSW 2650	58	53	52	42	45	-	-	CO1
215314	76 BROOKONG AV, WAGGA WAGGA NSW 2650	58	53	52	42	43	-	-	CO1
215320	60 BROOKONG AV, WAGGA WAGGA NSW 2650	58	53	52	42	46	-	-	CO1
215326	6 KILDARE ST, TURVEY PARK NSW 2650	58	53	52	42	53	-	CO1	CO1
215340	56 BROOKONG AV, WAGGA WAGGA NSW 2650	58	53	52	42	45	-	-	CO1
215345	ERIN EARTH 1 KILDARE ST, TURVEY PARK NSW	55	55	-	-	56	CO1	-	-
215353	1 ROMA ST, WAGGA WAGGA NSW 2650	58	53	52	42	44	-	-	CO1
215356	3 NORMAN ST, TURVEY PARK NSW 2650	58	53	52	42	51	-	-	CO1
215360	2 NORMAN ST, TURVEY PARK NSW 2650	58	53	52	42	44	-	-	CO1
215365	4 KILDARE ST, TURVEY PARK NSW 2650	58	53	52	42	57	CO1	CO1	CO1
215403	1 NORMAN ST, TURVEY PARK NSW 2650	58	53	52	42	50	-	-	CO1
215411	54 BROOKONG AV, WAGGA WAGGA NSW 2650	58	53	52	42	46	-	-	CO1
215412	2 KILDARE ST, TURVEY PARK NSW 2650	58	53	52	42	54	CO1	CO1	CO1
215423	52 BROOKONG AV, WAGGA WAGGA NSW 2650	58	53	52	42	43	-	-	CO1
215427	50 BROOKONG AV, WAGGA WAGGA NSW 2650	58	53	52	42	43	-	-	CO1
215460	48 BROOKONG AV, WAGGA WAGGA NSW 2650	58	53	52	42	50	-	-	CO1
215466	57 BROOKONG AV, WAGGA WAGGA NSW 2650	58	53	52	42	44	-	-	CO1
215469	53 BROOKONG AV, WAGGA WAGGA NSW 2650	58	53	52	42	45	-	-	CO1
215474	18-20 DOCKER ST, WAGGA WAGGA NSW 2650	56	51	50	43	45	-	-	CO1
215483	51 BROOKONG AV, WAGGA WAGGA NSW 2650	58	53	52	42	46	-	-	CO1
215490	59 BROOKONG AV, WAGGA WAGGA NSW 2650	58	53	52	42	45	-	-	CO1
215491	46 BROOKONG AV, WAGGA WAGGA NSW 2650	58	53	52	42	51	-	-	CO1
215498	49 BROOKONG AV, WAGGA WAGGA NSW 2650	58	53	52	42	46	-	-	CO1
215499	44 BROOKONG AV, WAGGA WAGGA NSW 2650	58	53	52	42	51	-	-	CO1
215503	67 BROOKONG AV, WAGGA WAGGA NSW 2650	58	53	52	42	45	-	-	CO1
215504	ERIN EARTH 1 KILDARE ST, TURVEY PARK NSW	55	55	-	-	62	CO1	-	-
215507	47 BROOKONG AV, WAGGA WAGGA NSW 2650	58	53	52	42	46	-	-	CO1
215522	45 BROOKONG AV, WAGGA WAGGA NSW 2650	58	53	52	42	46	-	-	CO1
215531	9 LEWISHAM AV, WAGGA WAGGA NSW 2650	56	51	50	43	44	-	-	CO1
215532	73 BROOKONG AV, WAGGA WAGGA NSW 2650	58	53	52	42	43	-	-	CO1
215533	42 BROOKONG AV, WAGGA WAGGA NSW 2650	58	53	52	42	50	-	-	CO1
215540	40 BROOKONG AV, WAGGA WAGGA NSW 2650	58	53	52	42	49	-	-	CO1
215543	43 BROOKONG AV, WAGGA WAGGA NSW 2650	58	53	52	42	47	-	-	CO1
215547	75 BROOKONG AV, WAGGA WAGGA NSW 2650	58	53	52	42	44	-	-	CO1
215551	14 STATION PL, WAGGA WAGGA NSW 2650	58	53	52	42	61	CO1	CO1	CO1, CO2, (RO,AO)*
215566	41 BROOKONG AV, WAGGA WAGGA NSW 2650	58	53	52	42	47	-	-	CO1
215570	36 BROOKONG AV, WAGGA WAGGA NSW 2650	58	53	52	42	51	-	-	CO1
215574	83 BROOKONG AV, WAGGA WAGGA NSW 2650	58	53	52	42	43	-	-	CO1
215578	2 MURRAY ST, WAGGA WAGGA NSW 2650	58	53	52	42	47	-	-	CO1
215615	34 BROOKONG AV, WAGGA WAGGA NSW 2650	58	53	52	42	46	-	-	CO1
215618	32 BROOKONG AV, WAGGA WAGGA NSW 2650	58	53	52	42	53	-	CO1	CO1
215652	4 MURRAY ST, WAGGA WAGGA NSW 2650	58	53	52	42	48	-	-	CO1
215654	30 BROOKONG AV, WAGGA WAGGA NSW 2650	58	53	52	42	48	-	-	CO1
215672	28 BROOKONG AV, WAGGA WAGGA NSW 2650	58	53	52	42	49	-	-	CO1
215689	6 STATION PL, WAGGA WAGGA NSW 2650	45	45	-	-	61	CO1, CO2	-	-
215695	37 BROOKONG AV, WAGGA WAGGA NSW 2650	58	53	52	42	48	-	-	CO1
215706	35 BROOKONG AV, WAGGA WAGGA NSW 2650	58	53	52	42	47	-	-	CO1
215708	2 DONNELLY AV, WAGGA WAGGA NSW 2650	58	53	52	42	89	CO1, CO2	CO1, CO2, (RO)*	CO1, CO2, RO, (AO, AltA)*
215717	BUILDING 3 UNIT 105 1 FLINDERS ST, WAGGA WA	58	53	52	42	47	-	-	CO1
1111589	BUILDING 1 UNIT 102 1 FLINDERS ST, WAGGA WA	58	53	52	42	50	-	-	CO1
215721	24 BROOKONG AV, WAGGA WAGGA NSW 2650	58	53	52	42	50	-	-	CO1
215724	4 DONNELLY AV, WAGGA WAGGA NSW 2650	58	53	52	42	78	CO1, CO2	CO1, CO2, (RO)*	CO1, CO2, RO, (AO, AltA)*
215725	6 DONNELLY AV, WAGGA WAGGA NSW 2650	58	53	52	42	72	CO1, CO2	CO1, CO2	CO1, CO2, RO, (AO, AltA)*
215726	33 BROOKONG AV, WAGGA WAGGA NSW 2650	58	53	52	42	47	-	-	CO1
215731	8 DONNELLY AV, WAGGA WAGGA NSW 2650	58	53	52	42	69	CO1, CO2	CO1, CO2	CO1, CO2, RO, (AO, AltA)*
215746	12 DONNELLY AV, WAGGA WAGGA NSW 2650	58	53	52	42	66	CO1	CO1	CO1, CO2, (RO,AO)*
215748	104 EDWARD ST, WAGGA WAGGA NSW 2650	60	60	60	45	54	-	-	CO1
215749	22 BROOKONG AV, WAGGA WAGGA NSW 2650	58	53	52	42	55	CO1	CO1	CO1
215750	10 DONNELLY AV, WAGGA WAGGA NSW 2650	58	53	52	42	69	CO1, CO2	CO1, CO2	CO1, CO2, RO, (AO, AltA)*
215751	31 BROOKONG AV, WAGGA WAGGA NSW 2650	58	53	52	42	48	-	-	CO1
215752	29 BROOKONG AV, WAGGA WAGGA NSW 2650	58	53	52	42	49	-	-	CO1
215759	6 MURRAY ST, WAGGA WAGGA NSW 2650	58	53	52	42	47	-	-	CO1
215760	2-4 STATION PL, WAGGA WAGGA NSW 2650	45	45	-	-	61	CO1, CO2	-	-
215762	27 BROOKONG AV, WAGGA WAGGA NSW 2650	58	53	52	42	47	-	-	CO1
215781	25 BROOKONG AV, WAGGA WAGGA NSW 2650	58	53	52	42	48	-	-	CO1
215791	1 YATHONG ST, WAGGA WAGGA NSW 2650	58	53	52	42	44	-	-	CO1
215794	1 FLINDERS ST, WAGGA WAGGA NSW 2650	58	53	52	42	51	-	-	CO1
215799	2 LITTLE BEST ST, WAGGA WAGGA NSW 2650	58	53	52	42	84	CO1, CO2	CO1, CO2, (RO)*	CO1, CO2, RO, (AO, AltA)*
215800	8 MURRAY ST, WAGGA WAGGA NSW 2650	58	53	52	42	46	-	-	CO1
215802	3 YATHONG ST, WAGGA WAGGA NSW 2650	58	53	52	42	45	-	-	CO1
215804	5 YATHONG ST, WAGGA WAGGA NSW 2650	58	53	52	42	45	-	-	CO1
215807	23 BROOKONG AV, WAGGA WAGGA NSW 2650	58	53	52	42	48	-	-	CO1
215809	104 EDWARD ST, WAGGA WAGGA NSW 2650	60	60	60	45	55	-	-	CO1
215820	21 BROOKONG AV, WAGGA WAGGA NSW 2650	58	53	52	42	47	-	-	CO1
215835	1 FOX ST, WAGGA WAGGA NSW 2650	58	53	52	42	65	CO1	CO1	CO1, CO2, (RO,AO)*
215836	19 BROOKONG AV, WAGGA WAGGA NSW 2650	58	53	52	42	47	-	-	CO1
215837	7 YATHONG ST, WAGGA WAGGA NSW 2650	58	53	52	42	45	-	-	CO1
215843	17 BROOKONG AV, WAGGA WAGGA NSW 2650	58	53	52	42	48	-	-	CO1
215846	4 LITTLE BEST ST, WAGGA WAGGA NSW 2650	58	53	52	42	81	CO1, CO2	CO1, CO2, (RO)*	CO1, CO2, RO, (AO, AltA)*
215849	18 BROOKONG AV, WAGGA WAGGA NSW 2650	58	53	52	42	52	-	-	CO1
215853	10 MURRAY ST, WAGGA WAGGA NSW 2650	58	53	52	42	46	-	-	CO1
215874	188 EDWARD ST, WAGGA WAGGA NSW 2650	58	53	52	42	58	CO1	CO1	CO1, CO2, (RO,AO)*
215888	15 BROOKONG AV, WAGGA WAGGA NSW 2650	58	53	52	42	50	-	-	CO1
215892	6 LITTLE BEST ST, WAGGA WAGGA NSW 2650	58	53	52	42	76	CO1, CO2	CO1, CO2	CO1, CO2, RO, (AO, AltA)*
215900	16 BROOKONG AV, WAGGA WAGGA NSW 2650	58	53	52	42	48	-	-	CO1
215902	13 BROOKONG AV, WAGGA WAGGA NSW 2650	58	53	52	42	49	-	-	CO1
215908	3 FOX ST, WAGGA WAGGA NSW 2650	58	53	52	42	58	CO1	CO1	CO1, CO2, (RO,AO)*
215919	12 MURRAY ST, WAGGA WAGGA NSW 2650	58	53	52	42	47	-	-	CO1
215923	13 MURRAY ST, WAGGA WAGGA NSW 2650	58	53	52	42	48	-	-	CO1
215924	11 BROOKONG AV, WAGGA WAGGA NSW 2650	58	53	52	42	50	-	-	CO1

DISCLAIMER: Address data within this document is based on external sources.
SLR Consulting Pty Ltd makes no warranty regarding the data's accuracy or reliability for any purpose.

W.018 - Bridge Work - Peak

SLR ID	ADDRESS	NML Daytime	NML Daytime OOH	NML Evening	NML Night-time	Predicted Level LAeq(15min)	Additional Mitigation Daytime OOH	Additional Mitigation Evening *(>2 consecutive rest periods)	Additional Mitigation Night *(>2 consecutive sleep periods)
215925	140 EDWARD ST, WAGGA WAGGA NSW 2650	55	55	-	-	72	CO1, CO2	-	-
1111767	140 EDWARD ST, WAGGA WAGGA NSW 2650	55	55	-	-	66	CO1	-	-
215933	8 LITTLE BEST ST, WAGGA WAGGA NSW 2650	58	53	52	42	75	CO1, CO2	CO1, CO2	CO1, CO2, RO, (AO, AltA)*
215942	9 BROOKONG AV, WAGGA WAGGA NSW 2650	58	53	52	42	50	-	-	CO1
215954	14 BROOKONG AV, WAGGA WAGGA NSW 2650	58	53	52	42	46	-	-	CO1
215956	188 EDWARD ST, WAGGA WAGGA NSW 2650	58	53	52	42	58	CO1	CO1	CO1, CO2, (RO,AO)*
215984	5 FOX ST, WAGGA WAGGA NSW 2650	58	53	52	42	58	CO1	CO1	CO1, CO2, (RO,AO)*
215985	14 MURRAY ST, WAGGA WAGGA NSW 2650	58	53	52	42	48	-	-	CO1
215988	15 MURRAY ST, WAGGA WAGGA NSW 2650	58	53	52	42	44	-	-	CO1
216006	7 BROOKONG AV, WAGGA WAGGA NSW 2650	58	53	52	42	50	-	-	CO1
216007	10 SALMON ST, WAGGA WAGGA NSW 2650	58	53	52	42	44	-	-	CO1
216023	2 YABTREE ST, WAGGA WAGGA NSW 2650	58	53	52	42	46	-	-	CO1
216024	12 BROOKONG AV, WAGGA WAGGA NSW 2650	58	53	52	42	53	-	CO1	CO1
216026	188 EDWARD ST, WAGGA WAGGA NSW 2650	58	53	52	42	48	-	-	CO1
216039	4 YABTREE ST, WAGGA WAGGA NSW 2650	58	53	52	42	44	-	-	CO1
216042	16 MURRAY ST, WAGGA WAGGA NSW 2650	58	53	52	42	48	-	-	CO1
216053	6 SALMON ST, WAGGA WAGGA NSW 2650	58	53	52	42	47	-	-	CO1
216054	8 SALMON ST, WAGGA WAGGA NSW 2650	58	53	52	42	46	-	-	CO1
216059	17 MURRAY ST, WAGGA WAGGA NSW 2650	58	53	52	42	43	-	-	CO1
216060	156 EDWARD ST, WAGGA WAGGA NSW 2650	58	53	52	42	71	CO1, CO2	CO1, CO2	CO1, CO2, RO, (AO, AltA)*
216069	8 YABTREE ST, WAGGA WAGGA NSW 2650	58	53	52	42	46	-	-	CO1
216073	3/12 SALMON ST, WAGGA WAGGA NSW 2650	58	53	52	42	50	-	-	CO1
216085	158 EDWARD ST, WAGGA WAGGA NSW 2650	58	53	52	42	66	CO1	CO1	CO1, CO2, (RO,AO)*
216088	4 SALMON ST, WAGGA WAGGA NSW 2650	58	53	52	42	47	-	-	CO1
216094	160 EDWARD ST, WAGGA WAGGA NSW 2650	58	53	52	42	60	CO1	CO1	CO1, CO2, (RO,AO)*
216099	162 EDWARD ST, WAGGA WAGGA NSW 2650	58	53	52	42	57	CO1	CO1	CO1
216103	164 EDWARD ST, WAGGA WAGGA NSW 2650	58	53	52	42	55	CO1	CO1	CO1
216107	168 EDWARD ST, WAGGA WAGGA NSW 2650	58	53	52	42	56	CO1	CO1	CO1
216115	2A SALMON ST, WAGGA WAGGA NSW 2650	58	53	52	42	47	-	-	CO1
216117	166 EDWARD ST, WAGGA WAGGA NSW 2650	58	53	52	42	53	-	CO1	CO1
216122	2 SALMON ST, WAGGA WAGGA NSW 2650	58	53	52	42	49	-	-	CO1
216127	8 BROOKONG AV, WAGGA WAGGA NSW 2650	58	53	52	42	51	-	-	CO1
216128	170 EDWARD ST, WAGGA WAGGA NSW 2650	58	53	52	42	55	CO1	CO1	CO1
216134	19 MURRAY ST, WAGGA WAGGA NSW 2650	58	53	52	42	46	-	-	CO1
216146	18 MURRAY ST, WAGGA WAGGA NSW 2650	58	53	52	42	46	-	-	CO1
216165	8 SALMON ST, WAGGA WAGGA NSW 2650	58	53	52	42	45	-	-	CO1
216181	2 PETER ST, WAGGA WAGGA NSW 2650	58	53	52	42	57	CO1	CO1	CO1
216186	127 EDWARD ST, WAGGA WAGGA NSW 2650	60	60	60	45	57	-	-	CO1
216191	12 FITZHARDINGE ST, WAGGA WAGGA NSW 265	58	53	52	42	45	-	-	CO1
216196	1 YABTREE ST, WAGGA WAGGA NSW 2650	58	53	52	42	45	-	-	CO1
216200	21 MURRAY ST, WAGGA WAGGA NSW 2650	58	53	52	42	49	-	-	CO1
216204	20 MURRAY ST, WAGGA WAGGA NSW 2650	58	53	52	42	45	-	-	CO1
216213	3 YABTREE ST, WAGGA WAGGA NSW 2650	58	53	52	42	47	-	-	CO1
216217	5 YABTREE ST, WAGGA WAGGA NSW 2650	58	53	52	42	47	-	-	CO1
216224	7 YABTREE ST, WAGGA WAGGA NSW 2650	58	53	52	42	47	-	-	CO1
216226	4 PETER ST, WAGGA WAGGA NSW 2650	58	53	52	42	58	CO1	CO1	CO1, CO2, (RO,AO)*
216245	131A EDWARD ST, WAGGA WAGGA NSW 2650	58	53	52	42	65	CO1	CO1	CO1, CO2, (RO,AO)*
216256	196 EDWARD ST, WAGGA WAGGA NSW 2650	58	53	52	42	52	-	-	CO1
216272	198 EDWARD ST, WAGGA WAGGA NSW 2650	58	53	52	42	48	-	-	CO1
216281	133 EDWARD ST, WAGGA WAGGA NSW 2650	58	53	52	42	65	CO1	CO1	CO1, CO2, (RO,AO)*
216284	6 PETER ST, WAGGA WAGGA NSW 2650	58	53	52	42	49	-	-	CO1
216292	202 EDWARD ST, WAGGA WAGGA NSW 2650	58	53	52	42	52	-	-	CO1
216294	206 EDWARD ST, WAGGA WAGGA NSW 2650	58	53	52	42	47	-	-	CO1
216298	153 EDWARD ST, WAGGA WAGGA NSW 2650	58	53	52	42	66	CO1	CO1	CO1, CO2, (RO,AO)*
216306	23 MURRAY ST, WAGGA WAGGA NSW 2650	58	53	52	42	47	-	-	CO1
216308	204 EDWARD ST, WAGGA WAGGA NSW 2650	58	53	52	42	46	-	-	CO1
216315	8 PETER ST, WAGGA WAGGA NSW 2650	58	53	52	42	53	-	CO1	CO1
216323	157 EDWARD ST, WAGGA WAGGA NSW 2650	58	53	52	42	65	CO1	CO1	CO1, CO2, (RO,AO)*
216325	210 EDWARD ST, WAGGA WAGGA NSW 2650	58	53	52	42	46	-	-	CO1
216327	208 EDWARD ST, WAGGA WAGGA NSW 2650	58	53	52	42	47	-	-	CO1
216333	161 EDWARD ST, WAGGA WAGGA NSW 2650	58	53	52	42	59	CO1	CO1	CO1, CO2, (RO,AO)*
216342	214 EDWARD ST, WAGGA WAGGA NSW 2650	58	53	52	42	50	-	-	CO1
216345	18 FITZHARDINGE ST, WAGGA WAGGA NSW 265	70	70	-	-	47	-	-	CO1
1111926	18 FITZHARDINGE ST, WAGGA WAGGA NSW 265	58	53	52	42	45	-	-	CO1
216346	131A EDWARD ST, WAGGA WAGGA NSW 2650	58	53	52	42	63	CO1	CO1	CO1, CO2, (RO,AO)*
216357	212 EDWARD ST, WAGGA WAGGA NSW 2650	58	53	52	42	49	-	-	CO1
216360	163 EDWARD ST, WAGGA WAGGA NSW 2650	58	53	52	42	56	CO1	CO1	CO1
216370	218 EDWARD ST, WAGGA WAGGA NSW 2650	58	53	52	42	49	-	-	CO1
216373	216 EDWARD ST, WAGGA WAGGA NSW 2650	58	53	52	42	46	-	-	CO1
216378	10 PETER ST, WAGGA WAGGA NSW 2650	58	53	52	42	51	-	-	CO1
216390	220 EDWARD ST, WAGGA WAGGA NSW 2650	58	53	52	42	48	-	-	CO1
216391	1/173 EDWARD ST, WAGGA WAGGA NSW 2650	58	53	52	42	54	CO1	CO1	CO1
216398	224 EDWARD ST, WAGGA WAGGA NSW 2650	58	53	52	42	45	-	-	CO1
216400	222 EDWARD ST, WAGGA WAGGA NSW 2650	58	53	52	42	48	-	-	CO1
216401	WOMBOY 5/165 EDWARD ST, WAGGA WAGGA N	58	53	52	42	61	CO1	CO1	CO1, CO2, (RO,AO)*
216404	8 BEST ST, WAGGA WAGGA NSW 2650	58	53	52	42	66	CO1	CO1	CO1, CO2, (RO,AO)*
216412	226 EDWARD ST, WAGGA WAGGA NSW 2650	58	53	52	42	46	-	-	CO1
216419	228 EDWARD ST, WAGGA WAGGA NSW 2650	58	53	52	42	44	-	-	CO1
216433	9 BEST ST, WAGGA WAGGA NSW 2650	58	53	52	42	62	CO1	CO1	CO1, CO2, (RO,AO)*
216434	177 EDWARD ST, WAGGA WAGGA NSW 2650	58	53	52	42	53	-	CO1	CO1
216437	12 PETER ST, WAGGA WAGGA NSW 2650	58	53	52	42	51	-	-	CO1
216440	232 EDWARD ST, WAGGA WAGGA NSW 2650	58	53	52	42	43	-	-	CO1
216448	175 EDWARD ST, WAGGA WAGGA NSW 2650	58	53	52	42	54	CO1	CO1	CO1
216457	22 FITZHARDINGE ST, WAGGA WAGGA NSW 265	58	53	52	42	47	-	-	CO1
216464	179 EDWARD ST, WAGGA WAGGA NSW 2650	58	53	52	42	53	-	CO1	CO1
216471	181 EDWARD ST, WAGGA WAGGA NSW 2650	58	53	52	42	50	-	-	CO1
216472	173 EDWARD ST, WAGGA WAGGA NSW 2650	58	53	52	42	49	-	-	CO1
216473	240 EDWARD ST, WAGGA WAGGA NSW 2650	58	53	52	42	45	-	-	CO1
216474	234 EDWARD ST, WAGGA WAGGA NSW 2650	58	53	52	42	45	-	-	CO1
216479	238 EDWARD ST, WAGGA WAGGA NSW 2650	58	53	52	42	45	-	-	CO1
216480	189 EDWARD ST, WAGGA WAGGA NSW 2650	58	53	52	42	52	-	-	CO1
216481	236 EDWARD ST, WAGGA WAGGA NSW 2650	58	53	52	42	46	-	-	CO1
216485	12 BEST ST, WAGGA WAGGA NSW 2650	58	53	52	42	52	-	-	CO1
216486	191 EDWARD ST, WAGGA WAGGA NSW 2650	58	53	52	42	52	-	-	CO1
216487	11A BEST ST, WAGGA WAGGA NSW 2650	58	53	52	42	61	CO1	CO1	CO1, CO2, (RO,AO)*
216494	2/35 HIGGINS AV, WAGGA WAGGA NSW 2650	58	53	52	42	43	-	-	CO1
216498	14 PETER ST, WAGGA WAGGA NSW 2650	58	53	52	42	53	-	CO1	CO1
216510	242 EDWARD ST, WAGGA WAGGA NSW 2650	58	53	52	42	44	-	-	CO1
216520	7 FOX ST, WAGGA WAGGA NSW 2650	58	53	52	42	55	CO1	CO1	CO1
1111560	4/4-6 THORNE ST, WAGGA WAGGA NSW 2650	58	53	52	42	50	-	-	CO1
1111561	4/4-6 THORNE ST, WAGGA WAGGA NSW 2650	58	53	52	42	51	-	-	CO1
1111562	4-6 THORNE ST, WAGGA WAGGA NSW 2650	58	53	52	42	51	-	-	CO1
216521	2/4-6 THORNE ST, WAGGA WAGGA NSW 2650	58	53	52	42	54	CO1	CO1	CO1
216540	14 BEST ST, WAGGA WAGGA NSW 2650	58	53	52	42	60	CO1	CO1	CO1, CO2, (RO,AO)*
216547	13 BEST ST, WAGGA WAGGA NSW 2650	58	53	52	42	62	CO1	CO1	CO1, CO2, (RO,AO)*
216558	9 FOX ST, WAGGA WAGGA NSW 2650	58	53	52	42	52	-	-	CO1
216561	20 PETER ST, WAGGA WAGGA NSW 2650	58	53	52	42	57	CO1	CO1	CO1
216564	10 FOX ST, WAGGA WAGGA NSW 2650	58	53	52	42	51	-	-	CO1
1111563	209A EDWARD ST, WAGGA WAGGA NSW 2650	58	53	52	42	50	-	-	CO1
216585	16 BEST ST, WAGGA WAGGA NSW 2650	58	53	52	42	62	CO1	CO1	CO1, CO2, (RO,AO)*
216587	4/11 FOX ST, WAGGA WAGGA NSW 2650	58	53	52	42	50	-	-	CO1
216589	8 THORNE ST, WAGGA WAGGA NSW 2650	58	53	52	42	51	-	-	CO1
216603	17 BEST ST, WAGGA WAGGA NSW 2650	58	53	52	42	59	CO1	CO1	CO1, CO2, (RO,AO)*
216605	2/11 FOX ST, WAGGA WAGGA NSW 2650	58	53	52	42	48	-	-	CO1
216623	9 THORNE ST, WAGGA WAGGA NSW 2650	58	53	52	42	47	-	-	CO1
216624	12 FOX ST, WAGGA WAGGA NSW 2650	58	53	52	42	52	-	-	CO1
216626	22 PETER ST, WAGGA WAGGA NSW 2650	58	53	52	42	52	-	-	CO1

DISCLAIMER: Address data within this document is based on external sources.
SLR Consulting Pty Ltd makes no warranty regarding the data's accuracy or reliability for any purpose.

W.018 - Bridge Work - Peak

SLR ID	ADDRESS	NML Daytime	NML Daytime OOH	NML Evening	NML Night-time	Predicted Level LAeq(15min)	Additional Mitigation Daytime OOH	Additional Mitigation Evening *(>2 consecutive rest periods)	Additional Mitigation Night *(>2 consecutive sleep periods)
216642	12 FOX ST, WAGGA WAGGA NSW 2650	58	53	52	42	53	-	CO1	CO1
216643	18 BEST ST, WAGGA WAGGA NSW 2650	58	53	52	42	61	CO1	CO1	CO1, CO2, (RO,AO)*
216649	4/11 FOX ST, WAGGA WAGGA NSW 2650	58	53	52	42	50	-	-	CO1
216651	10 THORNE ST, WAGGA WAGGA NSW 2650	58	53	52	42	50	-	-	CO1
216655	215-217 EDWARD ST, WAGGA WAGGA NSW 2650	58	53	52	42	48	-	-	CO1
216657	1/11 FOX ST, WAGGA WAGGA NSW 2650	58	53	52	42	48	-	-	CO1
216662	215A EDWARD ST, WAGGA WAGGA NSW 2650	58	53	52	42	48	-	-	CO1
216665	2/11 FOX ST, WAGGA WAGGA NSW 2650	58	53	52	42	43	-	-	CO1
216668	19 BEST ST, WAGGA WAGGA NSW 2650	58	53	52	42	56	CO1	CO1	CO1
216676	11 THORNE ST, WAGGA WAGGA NSW 2650	58	53	52	42	48	-	-	CO1
216678	24 PETER ST, WAGGA WAGGA NSW 2650	58	53	52	42	51	-	-	CO1
216680	219 EDWARD ST, WAGGA WAGGA NSW 2650	58	53	52	42	48	-	-	CO1
216683	14 FOX ST, WAGGA WAGGA NSW 2650	58	53	52	42	51	-	-	CO1
216687	223 EDWARD ST, WAGGA WAGGA NSW 2650	58	53	52	42	47	-	-	CO1
216694	12 THORNE ST, WAGGA WAGGA NSW 2650	58	53	52	42	47	-	-	CO1
216697	221 EDWARD ST, WAGGA WAGGA NSW 2650	58	53	52	42	48	-	-	CO1
216700	20 BEST ST, WAGGA WAGGA NSW 2650	58	53	52	42	61	CO1	CO1	CO1, CO2, (RO,AO)*
216705	209A EDWARD ST, WAGGA WAGGA NSW 2650	58	53	52	42	46	-	-	CO1
216710	225 EDWARD ST, WAGGA WAGGA NSW 2650	58	53	52	42	49	-	-	CO1
216721	13 FOX ST, WAGGA WAGGA NSW 2650	58	53	52	42	55	CO1	CO1	CO1
216726	21 BEST ST, WAGGA WAGGA NSW 2650	58	53	52	42	60	CO1	CO1	CO1, CO2, (RO,AO)*
216729	26 PETER ST, WAGGA WAGGA NSW 2650	58	53	52	42	52	-	-	CO1
216732	13 THORNE ST, WAGGA WAGGA NSW 2650	58	53	52	42	47	-	-	CO1
216733	16 FOX ST, WAGGA WAGGA NSW 2650	58	53	52	42	51	-	-	CO1
216743	14 THORNE ST, WAGGA WAGGA NSW 2650	58	53	52	42	46	-	-	CO1
216755	8 OATES AV, WAGGA WAGGA NSW 2650	58	53	52	42	43	-	-	CO1
216758	9 OATES AV, WAGGA WAGGA NSW 2650	58	53	52	42	43	-	-	CO1
216769	239 EDWARD ST, WAGGA WAGGA NSW 2650	58	53	52	42	46	-	-	CO1
216774	15 FOX ST, WAGGA WAGGA NSW 2650	58	53	52	42	49	-	-	CO1
216775	28 PETER ST, WAGGA WAGGA NSW 2650	58	53	52	42	53	-	CO1	CO1
216781	24 BEST ST, WAGGA WAGGA NSW 2650	58	53	52	42	54	CO1	CO1	CO1
216791	16 THORNE ST, WAGGA WAGGA NSW 2650	58	53	52	42	45	-	-	CO1
216795	15 THORNE ST, WAGGA WAGGA NSW 2650	58	53	52	42	46	-	-	CO1
216798	23 BEST ST, WAGGA WAGGA NSW 2650	58	53	52	42	58	CO1	CO1	CO1, CO2, (RO,AO)*
216799	20 FOX ST, WAGGA WAGGA NSW 2650	58	53	52	42	50	-	-	CO1
216801	245 EDWARD ST, WAGGA WAGGA NSW 2650	58	53	52	42	45	-	-	CO1
216806	33 MURRAY ST, WAGGA WAGGA NSW 2650	58	53	52	42	44	-	-	CO1
216810	11 OATES AV, WAGGA WAGGA NSW 2650	58	53	52	42	44	-	-	CO1
216823	10 OATES AV, WAGGA WAGGA NSW 2650	58	53	52	42	44	-	-	CO1
216833	4/241-243 EDWARD ST, WAGGA WAGGA NSW 26	58	53	52	42	47	-	-	CO1
216837	255 EDWARD ST, WAGGA WAGGA NSW 2650	58	53	52	42	44	-	-	CO1
216839	17 FOX ST, WAGGA WAGGA NSW 2650	58	53	52	42	47	-	-	CO1
216846	26 BEST ST, WAGGA WAGGA NSW 2650	58	53	52	42	59	CO1	CO1	CO1, CO2, (RO,AO)*
216847	255 EDWARD ST, WAGGA WAGGA NSW 2650	58	53	52	42	44	-	-	CO1
216848	30 PETER ST, WAGGA WAGGA NSW 2650	58	53	52	42	49	-	-	CO1
216857	18 THORNE ST, WAGGA WAGGA NSW 2650	58	53	52	42	46	-	-	CO1
216863	17 THORNE ST, WAGGA WAGGA NSW 2650	58	53	52	42	45	-	-	CO1
216867	13 OATES AV, WAGGA WAGGA NSW 2650	58	53	52	42	43	-	-	CO1
216874	26 FOX ST, WAGGA WAGGA NSW 2650	58	53	52	42	52	-	-	CO1
216887	12 OATES AV, WAGGA WAGGA NSW 2650	58	53	52	42	43	-	-	CO1
216892	21 FOX ST, WAGGA WAGGA NSW 2650	58	53	52	42	50	-	-	CO1
216895	4/241-243 EDWARD ST, WAGGA WAGGA NSW 26	58	53	52	42	46	-	-	CO1
216897	265 EDWARD ST, WAGGA WAGGA NSW 2650	58	53	52	42	44	-	-	CO1
216902	6/263 EDWARD ST, WAGGA WAGGA NSW 2650	58	53	52	42	44	-	-	CO1
216907	269 EDWARD ST, WAGGA WAGGA NSW 2650	58	53	52	42	44	-	-	CO1
216924	20 THORNE ST, WAGGA WAGGA NSW 2650	58	53	52	42	48	-	-	CO1
216926	28 BEST ST, WAGGA WAGGA NSW 2650	58	53	52	42	58	CO1	CO1	CO1, CO2, (RO,AO)*
216932	19 THORNE ST, WAGGA WAGGA NSW 2650	58	53	52	42	48	-	-	CO1
216934	32 PETER ST, WAGGA WAGGA NSW 2650	58	53	52	42	51	-	-	CO1
216941	15 OATES AV, WAGGA WAGGA NSW 2650	58	53	52	42	43	-	-	CO1
216943	7/36 MURRAY ST, WAGGA WAGGA NSW 2650	58	53	52	42	46	-	-	CO1
216950	37 MURRAY ST, WAGGA WAGGA NSW 2650	58	53	52	42	43	-	-	CO1
216951	16 OATES AV, WAGGA WAGGA NSW 2650	58	53	52	42	46	-	-	CO1
216952	28 FOX ST, WAGGA WAGGA NSW 2650	58	53	52	42	50	-	-	CO1
216966	23 FOX ST, WAGGA WAGGA NSW 2650	58	53	52	42	48	-	-	CO1
216985	30 BEST ST, WAGGA WAGGA NSW 2650	58	53	52	42	57	CO1	CO1	CO1
216991	22 THORNE ST, WAGGA WAGGA NSW 2650	58	53	52	42	49	-	-	CO1
216994	29 BEST ST, WAGGA WAGGA NSW 2650	58	53	52	42	56	CO1	CO1	CO1
217004	21 THORNE ST, WAGGA WAGGA NSW 2650	58	53	52	42	45	-	-	CO1
217009	18 OATES AV, WAGGA WAGGA NSW 2650	58	53	52	42	45	-	-	CO1
217012	34 PETER ST, WAGGA WAGGA NSW 2650	58	53	52	42	51	-	-	CO1
217018	38 MURRAY ST, WAGGA WAGGA NSW 2650	58	53	52	42	46	-	-	CO1
217019	30 FOX ST, WAGGA WAGGA NSW 2650	58	53	52	42	49	-	-	CO1
217027	25 FOX ST, WAGGA WAGGA NSW 2650	58	53	52	42	50	-	-	CO1
217032	39 MURRAY ST, WAGGA WAGGA NSW 2650	58	53	52	42	43	-	-	CO1
217036	6/263 EDWARD ST, WAGGA WAGGA NSW 2650	58	53	52	42	44	-	-	CO1
217038	32 BEST ST, WAGGA WAGGA NSW 2650	58	53	52	42	57	CO1	CO1	CO1
217042	20 OATES AV, WAGGA WAGGA NSW 2650	58	53	52	42	46	-	-	CO1
217048	24 THORNE ST, WAGGA WAGGA NSW 2650	58	53	52	42	47	-	-	CO1
217052	31 BEST ST, WAGGA WAGGA NSW 2650	58	53	52	42	57	CO1	CO1	CO1
217054	295 EDWARD ST, WAGGA WAGGA NSW 2650	56	51	50	43	44	-	-	CO1
217063	27 FOX ST, WAGGA WAGGA NSW 2650	58	53	52	42	51	-	-	CO1
217067	36 PETER ST, WAGGA WAGGA NSW 2650	58	53	52	42	47	-	-	CO1
217068	32 FOX ST, WAGGA WAGGA NSW 2650	58	53	52	42	49	-	-	CO1
217069	24 THORNE ST, WAGGA WAGGA NSW 2650	58	53	52	42	43	-	-	CO1
217079	40 MURRAY ST, WAGGA WAGGA NSW 2650	58	53	52	42	44	-	-	CO1
217085	8/36 MURRAY ST, WAGGA WAGGA NSW 2650	58	53	52	42	44	-	-	CO1
217090	27 FOX ST, WAGGA WAGGA NSW 2650	58	53	52	42	44	-	-	CO1
217094	22 OATES AV, WAGGA WAGGA NSW 2650	58	53	52	42	46	-	-	CO1
217101	34 BEST ST, WAGGA WAGGA NSW 2650	58	53	52	42	53	-	CO1	CO1
217109	7/18 DARLOW ST, WAGGA WAGGA NSW 2650	58	53	52	42	43	-	-	CO1
217114	26 THORNE ST, WAGGA WAGGA NSW 2650	58	53	52	42	48	-	-	CO1
217115	33 BEST ST, WAGGA WAGGA NSW 2650	58	53	52	42	57	CO1	CO1	CO1
217118	40 PETER ST, WAGGA WAGGA NSW 2650	58	53	52	42	48	-	-	CO1
217125	25 THORNE ST, WAGGA WAGGA NSW 2650	58	53	52	42	43	-	-	CO1
217129	34 FOX ST, WAGGA WAGGA NSW 2650	58	53	52	42	49	-	-	CO1
217137	3/245A EDWARD ST, WAGGA WAGGA NSW 2650	58	53	52	42	45	-	-	CO1
217138	24 OATES AV, WAGGA WAGGA NSW 2650	58	53	52	42	45	-	-	CO1
217144	42 MURRAY ST, WAGGA WAGGA NSW 2650	58	53	52	42	43	-	-	CO1
217154	36 BEST ST, WAGGA WAGGA NSW 2650	58	53	52	42	56	CO1	CO1	CO1
217161	37 PETER ST, WAGGA WAGGA NSW 2650	58	53	52	42	48	-	-	CO1
217163	28 THORNE ST, WAGGA WAGGA NSW 2650	58	53	52	42	47	-	-	CO1
217165	6/263 EDWARD ST, WAGGA WAGGA NSW 2650	58	53	52	42	44	-	-	CO1
217174	36 FOX ST, WAGGA WAGGA NSW 2650	58	53	52	42	49	-	-	CO1
217180	27 THORNE ST, WAGGA WAGGA NSW 2650	58	53	52	42	43	-	-	CO1
217181	35 BEST ST, WAGGA WAGGA NSW 2650	58	53	52	42	57	CO1	CO1	CO1
217183	45 MURRAY ST, WAGGA WAGGA NSW 2650	58	53	52	42	43	-	-	CO1
217184	70 MORGAN ST, WAGGA WAGGA NSW 2650	60	60	60	45	47	-	-	CO1
217190	26 OATES AV, WAGGA WAGGA NSW 2650	58	53	52	42	46	-	-	CO1
217192	44 MURRAY ST, WAGGA WAGGA NSW 2650	58	53	52	42	47	-	-	CO1
217199	39 PETER ST, WAGGA WAGGA NSW 2650	58	53	52	42	48	-	-	CO1
217204	31 FOX ST, WAGGA WAGGA NSW 2650	58	53	52	42	44	-	-	CO1
217209	40 BEST ST, WAGGA WAGGA NSW 2650	58	53	52	42	47	-	-	CO1
217222	47 MURRAY ST, WAGGA WAGGA NSW 2650	58	53	52	42	45	-	-	CO1
217223	38A FOX ST, WAGGA WAGGA NSW 2650	58	53	52	42	49	-	-	CO1
217225	30 THORNE ST, WAGGA WAGGA NSW 2650	58	53	52	42	47	-	-	CO1
217230	25 OATES AV, WAGGA WAGGA NSW 2650	58	53	52	42	43	-	-	CO1

DISCLAIMER: Address data within this document is based on external sources.
SLR Consulting Pty Ltd makes no warranty regarding the data's
accuracy or reliability for any purpose.

W.018 - Bridge Work - Peak

SLR ID	ADDRESS	NML Daytime	NML Daytime OOH	NML Evening	NML Night-time	Predicted Level LAeq(15min)	Additional Mitigation Daytime OOH	Additional Mitigation Evening *(>2 consecutive rest periods)	Additional Mitigation Night *(>2 consecutive sleep periods)
217236	46 MURRAY ST, WAGGA WAGGA NSW 2650	58	53	52	42	45	-	-	CO1
217244	42 PETER ST, WAGGA WAGGA NSW 2650	58	53	52	42	48	-	-	CO1
217254	271 EDWARD ST, WAGGA WAGGA NSW 2650	58	53	52	42	43	-	-	CO1
217256	41 BEST ST, WAGGA WAGGA NSW 2650	58	53	52	42	50	-	-	CO1
217260	30 OATES AV, WAGGA WAGGA NSW 2650	58	53	52	42	45	-	-	CO1
217261	38B FOX ST, WAGGA WAGGA NSW 2650	58	53	52	42	49	-	-	CO1
217271	42 BEST ST, WAGGA WAGGA NSW 2650	58	53	52	42	57	CO1	CO1	CO1
217274	49 MURRAY ST, WAGGA WAGGA NSW 2650	58	53	52	42	44	-	-	CO1
217279	32 THORNE ST, WAGGA WAGGA NSW 2650	58	53	52	42	48	-	-	CO1
217280	33 FOX ST, WAGGA WAGGA NSW 2650	58	53	52	42	45	-	-	CO1
217289	48 MURRAY ST, WAGGA WAGGA NSW 2650	58	53	52	42	45	-	-	CO1
217294	27 OATES AV, WAGGA WAGGA NSW 2650	58	53	52	42	45	-	-	CO1
217299	31 THORNE ST, WAGGA WAGGA NSW 2650	58	53	52	42	44	-	-	CO1
217306	42 BEST ST, WAGGA WAGGA NSW 2650	58	53	52	42	55	CO1	CO1	CO1
217308	2/18 DARLOW ST, WAGGA WAGGA NSW 2650	58	53	52	42	44	-	-	CO1
217311	40 FOX ST, WAGGA WAGGA NSW 2650	58	53	52	42	48	-	-	CO1
217314	46 PETER ST, WAGGA WAGGA NSW 2650	58	53	52	42	50	-	-	CO1
217319	51 MURRAY ST, WAGGA WAGGA NSW 2650	58	53	52	42	44	-	-	CO1
217323	34 THORNE ST, WAGGA WAGGA NSW 2650	58	53	52	42	46	-	-	CO1
1111676	32 OATES AV, WAGGA WAGGA NSW 2650	58	53	52	42	44	-	-	CO1
217340	32 OATES AV, WAGGA WAGGA NSW 2650	58	53	52	42	46	-	-	CO1
217341	44 BEST ST, WAGGA WAGGA NSW 2650	58	53	52	42	53	-	CO1	CO1
217351	10 DARLOW ST, WAGGA WAGGA NSW 2650	58	53	52	42	44	-	-	CO1
217357	44 BEST ST, WAGGA WAGGA NSW 2650	58	53	52	42	52	-	-	CO1
217359	4 DARLOW ST, WAGGA WAGGA NSW 2650	58	53	52	42	46	-	-	CO1
217362	41 BEST ST, WAGGA WAGGA NSW 2650	58	53	52	42	55	CO1	CO1	CO1
217366	53 MURRAY ST, WAGGA WAGGA NSW 2650	58	53	52	42	46	-	-	CO1
217376	26 DARLOW ST, WAGGA WAGGA NSW 2650	58	53	52	42	43	-	-	CO1
217381	36 THORNE ST, WAGGA WAGGA NSW 2650	58	53	52	42	47	-	-	CO1
217382	42 FOX ST, WAGGA WAGGA NSW 2650	58	53	52	42	48	-	-	CO1
217383	102 MORGAN ST, WAGGA WAGGA NSW 2650	58	53	52	42	48	-	-	CO1
217392	2/39 FOX ST, WAGGA WAGGA NSW 2650	58	53	52	42	46	-	-	CO1
217397	14 DARLOW ST, WAGGA WAGGA NSW 2650	58	53	52	42	43	-	-	CO1
217400	16 DARLOW ST, WAGGA WAGGA NSW 2650	58	53	52	42	45	-	-	CO1
217401	1/18 DARLOW ST, WAGGA WAGGA NSW 2650	58	53	52	42	43	-	-	CO1
217404	24 DARLOW ST, WAGGA WAGGA NSW 2650	58	53	52	42	43	-	-	CO1
217406	46 BEST ST, WAGGA WAGGA NSW 2650	58	53	52	42	54	CO1	CO1	CO1
217424	38 THORNE ST, WAGGA WAGGA NSW 2650	58	53	52	42	46	-	-	CO1
217431	3/36 OATES AV, WAGGA WAGGA NSW 2650	58	53	52	42	44	-	-	CO1
217432	43 BEST ST, WAGGA WAGGA NSW 2650	58	53	52	42	53	-	CO1	CO1
217433	33 OATES AV, WAGGA WAGGA NSW 2650	58	53	52	42	43	-	-	CO1
217434	44 FOX ST, WAGGA WAGGA NSW 2650	58	53	52	42	48	-	-	CO1
1111673	2/48 BEST ST, WAGGA WAGGA NSW 2650	58	53	52	42	47	-	-	CO1
217445	1/48 BEST ST, WAGGA WAGGA NSW 2650	58	53	52	42	54	CO1	CO1	CO1
217452	2/39-41 THORNE ST, WAGGA WAGGA NSW 2650	58	53	52	42	44	-	-	CO1
217458	40 THORNE ST, WAGGA WAGGA NSW 2650	58	53	52	42	46	-	-	CO1
217460	120 MORGAN ST, WAGGA WAGGA NSW 2650	58	53	52	42	49	-	-	CO1
217462	45 BEST ST, WAGGA WAGGA NSW 2650	58	53	52	42	53	-	CO1	CO1
217470	41 FOX ST, WAGGA WAGGA NSW 2650	58	53	52	42	48	-	-	CO1
217474	46 FOX ST, WAGGA WAGGA NSW 2650	58	53	52	42	48	-	-	CO1
217499	50 BEST ST, WAGGA WAGGA NSW 2650	58	53	52	42	53	-	CO1	CO1
217503	56 MURRAY ST, WAGGA WAGGA NSW 2650	58	53	52	42	43	-	-	CO1
217508	42 THORNE ST, WAGGA WAGGA NSW 2650	58	53	52	42	46	-	-	CO1
217518	48 FOX ST, WAGGA WAGGA NSW 2650	58	53	52	42	48	-	-	CO1
217529	45 FOX ST, WAGGA WAGGA NSW 2650	58	53	52	42	47	-	-	CO1
217531	3 DARLOW ST, WAGGA WAGGA NSW 2650	58	53	52	42	43	-	-	CO1
217563	50 FOX ST, WAGGA WAGGA NSW 2650	58	53	52	42	48	-	-	CO1
217566	136 MORGAN ST, WAGGA WAGGA NSW 2650	58	53	52	42	43	-	-	CO1
217567	140 MORGAN ST, WAGGA WAGGA NSW 2650	58	53	52	42	46	-	-	CO1
217568	138 MORGAN ST, WAGGA WAGGA NSW 2650	58	53	52	42	43	-	-	CO1
217577	4/52 PETER ST, WAGGA WAGGA NSW 2650	60	60	60	45	49	-	-	CO1
217588	15 DARLOW ST, WAGGA WAGGA NSW 2650	58	53	52	42	43	-	-	CO1
217590	60 MURRAY ST, WAGGA WAGGA NSW 2650	58	53	52	42	43	-	-	CO1
217600	113 MORGAN ST, WAGGA WAGGA NSW 2650	58	53	52	42	47	-	-	CO1
217608	144 MORGAN ST, WAGGA WAGGA NSW 2650	58	53	52	42	44	-	-	CO1
217620	115 MORGAN ST, WAGGA WAGGA NSW 2650	58	53	52	42	49	-	-	CO1
217641	49 BEST ST, WAGGA WAGGA NSW 2650	58	53	52	42	52	-	-	CO1
217649	60A MURRAY ST, WAGGA WAGGA NSW 2650	58	53	52	42	44	-	-	CO1
217650	158 MORGAN ST, WAGGA WAGGA NSW 2650	58	53	52	42	47	-	-	CO1
217653	56 PETER ST, WAGGA WAGGA NSW 2650	58	53	52	42	43	-	-	CO1
217660	54 BEST ST, WAGGA WAGGA NSW 2650	58	53	52	42	50	-	-	CO1
1111674	54 BEST ST, WAGGA WAGGA NSW 2650	58	53	52	42	52	-	-	CO1
217680	51 BEST ST, WAGGA WAGGA NSW 2650	58	53	52	42	53	-	CO1	CO1
217681	121 MORGAN ST, WAGGA WAGGA NSW 2650	58	53	52	42	47	-	-	CO1
217682	58 PETER ST, WAGGA WAGGA NSW 2650	58	53	52	42	45	-	-	CO1
217691	119 MORGAN ST, WAGGA WAGGA NSW 2650	58	53	52	42	48	-	-	CO1
217698	62 MURRAY ST, WAGGA WAGGA NSW 2650	58	53	52	42	43	-	-	CO1
217699	52 FOX ST, WAGGA WAGGA NSW 2650	58	53	52	42	48	-	-	CO1
217708	123 MORGAN ST, WAGGA WAGGA NSW 2650	58	53	52	42	46	-	-	CO1
217709	182 MORGAN ST, WAGGA WAGGA NSW 2650	58	53	52	42	43	-	-	CO1
217718	178 MORGAN ST, WAGGA WAGGA NSW 2650	58	53	52	42	43	-	-	CO1
217727	133 MORGAN ST, WAGGA WAGGA NSW 2650	58	53	52	42	44	-	-	CO1
217734	141 MORGAN ST, WAGGA WAGGA NSW 2650	58	53	52	42	44	-	-	CO1
217741	135 MORGAN ST, WAGGA WAGGA NSW 2650	58	53	52	42	44	-	-	CO1
217742	62 PETER ST, WAGGA WAGGA NSW 2650	58	53	52	42	44	-	-	CO1
217743	55 BEST ST, WAGGA WAGGA NSW 2650	58	53	52	42	51	-	-	CO1
217748	64 MURRAY ST, WAGGA WAGGA NSW 2650	58	53	52	42	43	-	-	CO1
217751	51 FOX ST, WAGGA WAGGA NSW 2650	58	53	52	42	46	-	-	CO1
217752	141 MORGAN ST, WAGGA WAGGA NSW 2650	58	53	52	42	45	-	-	CO1
217754	137 MORGAN ST, WAGGA WAGGA NSW 2650	58	53	52	42	45	-	-	CO1
217755	60 BEST ST, WAGGA WAGGA NSW 2650	58	53	52	42	51	-	-	CO1
217759	56 FOX ST, WAGGA WAGGA NSW 2650	58	53	52	42	48	-	-	CO1
217765	52 THORNE ST, WAGGA WAGGA NSW 2650	58	53	52	42	45	-	-	CO1
217777	57 BEST ST, WAGGA WAGGA NSW 2650	58	53	52	42	51	-	-	CO1
217778	64 PETER ST, WAGGA WAGGA NSW 2650	58	53	52	42	46	-	-	CO1
217783	194 MORGAN ST, WAGGA WAGGA NSW 2650	58	53	52	42	43	-	-	CO1
217786	58 FOX ST, WAGGA WAGGA NSW 2650	58	53	52	42	48	-	-	CO1
217792	62 BEST ST, WAGGA WAGGA NSW 2650	58	53	52	42	51	-	-	CO1
217797	3/53 FOX ST, WAGGA WAGGA NSW 2650	58	53	52	42	48	-	-	CO1
217803	54 THORNE ST, WAGGA WAGGA NSW 2650	58	53	52	42	43	-	-	CO1
217808	59 BEST ST, WAGGA WAGGA NSW 2650	58	53	52	42	50	-	-	CO1
217810	147 MORGAN ST, WAGGA WAGGA NSW 2650	58	53	52	42	45	-	-	CO1
217812	151 MORGAN ST, WAGGA WAGGA NSW 2650	58	53	52	42	43	-	-	CO1
217813	60 FOX ST, WAGGA WAGGA NSW 2650	58	53	52	42	48	-	-	CO1
217822	155 MORGAN ST, WAGGA WAGGA NSW 2650	58	53	52	42	43	-	-	CO1
217825	153 MORGAN ST, WAGGA WAGGA NSW 2650	58	53	52	42	43	-	-	CO1
217828	159 MORGAN ST, WAGGA WAGGA NSW 2650	58	53	52	42	43	-	-	CO1
217831	64 BEST ST, WAGGA WAGGA NSW 2650	58	53	52	42	50	-	-	CO1
217833	61 BEST ST, WAGGA WAGGA NSW 2650	58	53	52	42	50	-	-	CO1
217835	56 THORNE ST, WAGGA WAGGA NSW 2650	58	53	52	42	44	-	-	CO1
217846	167 MORGAN ST, WAGGA WAGGA NSW 2650	58	53	52	42	44	-	-	CO1
217848	57 THORNE ST, WAGGA WAGGA NSW 2650	58	53	52	42	44	-	-	CO1
217850	64 FOX ST, WAGGA WAGGA NSW 2650	58	53	52	42	48	-	-	CO1
217851	169 MORGAN ST, WAGGA WAGGA NSW 2650	58	53	52	42	44	-	-	CO1
217852	165 MORGAN ST, WAGGA WAGGA NSW 2650	58	53	52	42	43	-	-	CO1
217856	173 MORGAN ST, WAGGA WAGGA NSW 2650	58	53	52	42	44	-	-	CO1
217857	70 PETER ST, WAGGA WAGGA NSW 2650	58	53	52	42	43	-	-	CO1

DISCLAIMER: Address data within this document is based on external sources.
SLR Consulting Pty Ltd makes no warranty regarding the data's
accuracy or reliability for any purpose.

W.018 - Bridge Work - Peak

SLR ID	ADDRESS	NML Daytime	NML Daytime OOH	NML Evening	NML Night-time	Predicted Level LAeq(15min)	Additional Mitigation Daytime OOH	Additional Mitigation Evening *(>2 consecutive rest periods)	Additional Mitigation Night *(>2 consecutive sleep periods)
217859	63 BEST ST, WAGGA WAGGA NSW 2650	58	53	52	42	51	-	-	CO1
217861	171 MORGAN ST, WAGGA WAGGA NSW 2650	58	53	52	42	44	-	-	CO1
217863	66 BEST ST, WAGGA WAGGA NSW 2650	58	53	52	42	52	-	-	CO1
217864	57 FOX ST, WAGGA WAGGA NSW 2650	58	53	52	42	45	-	-	CO1
217866	58 THORNE ST, WAGGA WAGGA NSW 2650	58	53	52	42	46	-	-	CO1
217877	66 MURRAY ST, WAGGA WAGGA NSW 2650	58	53	52	42	45	-	-	CO1
217881	70A PETER ST, WAGGA WAGGA NSW 2650	58	53	52	42	45	-	-	CO1
217882	65 BEST ST, WAGGA WAGGA NSW 2650	58	53	52	42	52	-	-	CO1
217883	175 MORGAN ST, WAGGA WAGGA NSW 2650	58	53	52	42	44	-	-	CO1
217884	66 FOX ST, WAGGA WAGGA NSW 2650	58	53	52	42	47	-	-	CO1
217899	68 BEST ST, WAGGA WAGGA NSW 2650	58	53	52	42	50	-	-	CO1
217903	60 THORNE ST, WAGGA WAGGA NSW 2650	58	53	52	42	44	-	-	CO1
217908	59 THORNE ST, WAGGA WAGGA NSW 2650	58	53	52	42	43	-	-	CO1
217915	67 BEST ST, WAGGA WAGGA NSW 2650	58	53	52	42	52	-	-	CO1
217917	68 FOX ST, WAGGA WAGGA NSW 2650	58	53	52	42	47	-	-	CO1
217918	68 MURRAY ST, WAGGA WAGGA NSW 2650	58	53	52	42	45	-	-	CO1
217919	72 PETER ST, WAGGA WAGGA NSW 2650	58	53	52	42	43	-	-	CO1
217923	61 FOX ST, WAGGA WAGGA NSW 2650	58	53	52	42	47	-	-	CO1
217932	70 BEST ST, WAGGA WAGGA NSW 2650	58	53	52	42	44	-	-	CO1
217935	62 THORNE ST, WAGGA WAGGA NSW 2650	58	53	52	42	44	-	-	CO1
217941	70 FOX ST, WAGGA WAGGA NSW 2650	58	53	52	42	48	-	-	CO1
217942	69 BEST ST, WAGGA WAGGA NSW 2650	58	53	52	42	49	-	-	CO1
217945	63 FOX ST, WAGGA WAGGA NSW 2650	58	53	52	42	48	-	-	CO1
217947	3/63 THORNE ST, WAGGA WAGGA NSW 2650	58	53	52	42	45	-	-	CO1
217949	70 MURRAY ST, WAGGA WAGGA NSW 2650	58	53	52	42	43	-	-	CO1
217966	2/74 BEST ST, WAGGA WAGGA NSW 2650	58	53	52	42	49	-	-	CO1
217969	72 FOX ST, WAGGA WAGGA NSW 2650	58	53	52	42	47	-	-	CO1
217970	63A FOX ST, WAGGA WAGGA NSW 2650	58	53	52	42	44	-	-	CO1
217971	73 BEST ST, WAGGA WAGGA NSW 2650	58	53	52	42	49	-	-	CO1
217975	64 THORNE ST, WAGGA WAGGA NSW 2650	58	53	52	42	44	-	-	CO1
217992	75 BEST ST, WAGGA WAGGA NSW 2650	58	53	52	42	49	-	-	CO1
217993	74 FOX ST, WAGGA WAGGA NSW 2650	58	53	52	42	47	-	-	CO1
218009	66 THORNE ST, WAGGA WAGGA NSW 2650	58	53	52	42	44	-	-	CO1
218020	76 FOX ST, WAGGA WAGGA NSW 2650	58	53	52	42	46	-	-	CO1
218025	WYNYARD COURT 40/160 FORSYTH ST, WAGGA	58	53	52	42	43	-	-	CO1
218026	77 MURRAY ST, WAGGA WAGGA NSW 2650	58	53	52	42	44	-	-	CO1
218029	76 BEST ST, WAGGA WAGGA NSW 2650	58	53	52	42	49	-	-	CO1
218043	78 FOX ST, WAGGA WAGGA NSW 2650	58	53	52	42	46	-	-	CO1
218044	68 THORNE ST, WAGGA WAGGA NSW 2650	58	53	52	42	45	-	-	CO1
218047	79 BEST ST, WAGGA WAGGA NSW 2650	58	53	52	42	49	-	-	CO1
218049	69 THORNE ST, WAGGA WAGGA NSW 2650	58	53	52	42	47	-	-	CO1
218062	92 FORSYTH ST, WAGGA WAGGA NSW 2650	58	53	52	42	43	-	-	CO1
218070	88 FORSYTH ST, WAGGA WAGGA NSW 2650	58	53	52	42	44	-	-	CO1
218074	78 BEST ST, WAGGA WAGGA NSW 2650	58	53	52	42	51	-	-	CO1
218075	94 FORSYTH ST, WAGGA WAGGA NSW 2650	58	53	52	42	44	-	-	CO1
218076	80 FOX ST, WAGGA WAGGA NSW 2650	58	53	52	42	46	-	-	CO1
218079	70 THORNE ST, WAGGA WAGGA NSW 2650	58	53	52	42	45	-	-	CO1
218081	81 BEST ST, WAGGA WAGGA NSW 2650	58	53	52	42	48	-	-	CO1
218105	80 BEST ST, WAGGA WAGGA NSW 2650	58	53	52	42	48	-	-	CO1
218109	82 FOX ST, WAGGA WAGGA NSW 2650	58	53	52	42	46	-	-	CO1
218112	73 FOX ST, WAGGA WAGGA NSW 2650	58	53	52	42	45	-	-	CO1
218113	72 THORNE ST, WAGGA WAGGA NSW 2650	58	53	52	42	45	-	-	CO1
218115	3/83 BEST ST, WAGGA WAGGA NSW 2650	58	53	52	42	45	-	-	CO1
218138	82 BEST ST, WAGGA WAGGA NSW 2650	58	53	52	42	48	-	-	CO1
218141	84 FOX ST, WAGGA WAGGA NSW 2650	58	53	52	42	46	-	-	CO1
218146	77 FOX ST, WAGGA WAGGA NSW 2650	58	53	52	42	43	-	-	CO1
218147	74 THORNE ST, WAGGA WAGGA NSW 2650	58	53	52	42	45	-	-	CO1
218151	112 FORSYTH ST, WAGGA WAGGA NSW 2650	58	53	52	42	45	-	-	CO1
218163	79 FOX ST, WAGGA WAGGA NSW 2650	58	53	52	42	43	-	-	CO1
218171	76 THORNE ST, WAGGA WAGGA NSW 2650	58	53	52	42	43	-	-	CO1
218174	86 FOX ST, WAGGA WAGGA NSW 2650	58	53	52	42	46	-	-	CO1
218187	WYNYARD COURT 4/160 FORSYTH ST, WAGGA W	58	53	52	42	43	-	-	CO1
218196	84 PETER ST, WAGGA WAGGA NSW 2650	58	53	52	42	44	-	-	CO1
218197	132 FORSYTH ST, WAGGA WAGGA NSW 2650	58	53	52	42	44	-	-	CO1
218201	86 FOX ST, WAGGA WAGGA NSW 2650	58	53	52	42	43	-	-	CO1
218224	101 FORSYTH ST, WAGGA WAGGA NSW 2650	58	53	52	42	46	-	-	CO1
218225	4/86 PETER ST, WAGGA WAGGA NSW 2650	58	53	52	42	44	-	-	CO1
218232	80 THORNE ST, WAGGA WAGGA NSW 2650	58	53	52	42	43	-	-	CO1
218238	84 BEST ST, WAGGA WAGGA NSW 2650	58	53	52	42	47	-	-	CO1
218242	154 FORSYTH ST, WAGGA WAGGA NSW 2650	58	53	52	42	43	-	-	CO1
218261	88 PETER ST, WAGGA WAGGA NSW 2650	58	53	52	42	45	-	-	CO1
218272	86 BEST ST, WAGGA WAGGA NSW 2650	58	53	52	42	44	-	-	CO1
218274	162A FORSYTH ST, WAGGA WAGGA NSW 2650	58	53	52	42	43	-	-	CO1
218281	90 PETER ST, WAGGA WAGGA NSW 2650	58	53	52	42	45	-	-	CO1
218288	91 MURRAY ST, WAGGA WAGGA NSW 2650	58	53	52	42	43	-	-	CO1
218297	81 FOX ST, WAGGA WAGGA NSW 2650	58	53	52	42	46	-	-	CO1
218309	88 BEST ST, WAGGA WAGGA NSW 2650	58	53	52	42	46	-	-	CO1
218315	93 BEST ST, WAGGA WAGGA NSW 2650	58	53	52	42	43	-	-	CO1
218335	95 BEST ST, WAGGA WAGGA NSW 2650	58	53	52	42	46	-	-	CO1
218336	82 THORNE ST, WAGGA WAGGA NSW 2650	58	53	52	42	43	-	-	CO1
218341	90 BEST ST, WAGGA WAGGA NSW 2650	58	53	52	42	48	-	-	CO1
218375	92 BEST ST, WAGGA WAGGA NSW 2650	58	53	52	42	47	-	-	CO1
218387	96 PETER ST, WAGGA WAGGA NSW 2650	58	53	52	42	43	-	-	CO1
218388	86 THORNE ST, WAGGA WAGGA NSW 2650	58	53	52	42	43	-	-	CO1
218394	5 MORUNDAH ST, WAGGA WAGGA NSW 2650	58	53	52	42	43	-	-	CO1
218410	88 THORNE ST, WAGGA WAGGA NSW 2650	58	53	52	42	43	-	-	CO1
218417	91 FOX ST, WAGGA WAGGA NSW 2650	58	53	52	42	43	-	-	CO1
218429	110 THE ESPLANADE, WAGGA WAGGA NSW 265	58	53	52	42	43	-	-	CO1
218434	103 BEST ST, WAGGA WAGGA NSW 2650	58	53	52	42	45	-	-	CO1
218438	90 THORNE ST, WAGGA WAGGA NSW 2650	58	53	52	42	44	-	-	CO1
218444	96 BEST ST, WAGGA WAGGA NSW 2650	58	53	52	42	45	-	-	CO1
218448	93 FOX ST, WAGGA WAGGA NSW 2650	58	53	52	42	44	-	-	CO1
218456	9 MORUNDAH ST, WAGGA WAGGA NSW 2650	58	53	52	42	43	-	-	CO1
218461	105 BEST ST, WAGGA WAGGA NSW 2650	58	53	52	42	46	-	-	CO1
218465	92 THORNE ST, WAGGA WAGGA NSW 2650	58	53	52	42	43	-	-	CO1
218470	98 BEST ST, WAGGA WAGGA NSW 2650	58	53	52	42	46	-	-	CO1
218471	93A FOX ST, WAGGA WAGGA NSW 2650	58	53	52	42	45	-	-	CO1
218482	100 PETER ST, WAGGA WAGGA NSW 2650	58	53	52	42	43	-	-	CO1
218483	105A BEST ST, WAGGA WAGGA NSW 2650	58	53	52	42	46	-	-	CO1
218491	97 FOX ST, WAGGA WAGGA NSW 2650	58	53	52	42	45	-	-	CO1
218498	107 BEST ST, WAGGA WAGGA NSW 2650	58	53	52	42	43	-	-	CO1
218502	100 BEST ST, WAGGA WAGGA NSW 2650	58	53	52	42	45	-	-	CO1
218513	107 BEST ST, WAGGA WAGGA NSW 2650	58	53	52	42	46	-	-	CO1
218514	96 THORNE ST, WAGGA WAGGA NSW 2650	58	53	52	42	43	-	-	CO1
218533	3/102 BEST ST, WAGGA WAGGA NSW 2650	58	53	52	42	45	-	-	CO1
1111672	5/102 BEST ST, WAGGA WAGGA NSW 2650	58	53	52	42	45	-	-	CO1
218540	ATEL 102 PETER ST, WAGGA WAGGA NSW 2650	58	53	52	42	43	-	-	CO1
218543	98 THORNE ST, WAGGA WAGGA NSW 2650	58	53	52	42	43	-	-	CO1
218548	109 BEST ST, WAGGA WAGGA NSW 2650	58	53	52	42	47	-	-	CO1
218583	111 BEST ST, WAGGA WAGGA NSW 2650	58	53	52	42	43	-	-	CO1
218598	106 BEST ST, WAGGA WAGGA NSW 2650	58	53	52	42	45	-	-	CO1
218626	102 THORNE ST, WAGGA WAGGA NSW 2650	58	53	52	42	43	-	-	CO1
218636	108 BEST ST, WAGGA WAGGA NSW 2650	58	53	52	42	45	-	-	CO1
218640	16 MORUNDAH ST, WAGGA WAGGA NSW 2650	58	53	52	42	43	-	-	CO1
218672	110 BEST ST, WAGGA WAGGA NSW 2650	58	53	52	42	45	-	-	CO1
218676	74 TOMPSON ST, WAGGA WAGGA NSW 2650	58	53	52	42	43	-	-	CO1
218683	78 TOMPSON ST, WAGGA WAGGA NSW 2650	58	53	52	42	44	-	-	CO1

DISCLAIMER: Address data within this document is based on external sources.
SLR Consulting Pty Ltd makes no warranty regarding the data's
accuracy or reliability for any purpose.

W.018 - Bridge Work - Peak

SLR ID	ADDRESS	NML Daytime	NML Daytime OOH	NML Evening	NML Night-time	Predicted Level LAeq(15min)	Additional Mitigation Daytime OOH	Additional Mitigation Evening *(>2 consecutive rest periods)	Additional Mitigation Night *(>2 consecutive sleep periods)
218687	106 THORNE ST, WAGGA WAGGA NSW 2650	58	53	52	42	43	-	-	CO1
218707	109 FOX ST, WAGGA WAGGA NSW 2650	58	53	52	42	43	-	-	CO1
218714	116 BEST ST, WAGGA WAGGA NSW 2650	58	53	52	42	45	-	-	CO1
218733	108 THORNE ST, WAGGA WAGGA NSW 2650	58	53	52	42	43	-	-	CO1
218737	94 THE ESPLANADE, WAGGA WAGGA NSW 2650	58	53	52	42	43	-	-	CO1
218745	22 MORUNDAH ST, WAGGA WAGGA NSW 2650	58	53	52	42	43	-	-	CO1
218797	88 THE ESPLANADE, WAGGA WAGGA NSW 2650	58	53	52	42	43	-	-	CO1
218823	77 TOMPSON ST, WAGGA WAGGA NSW 2650	58	53	52	42	44	-	-	CO1
218856	120 BEST ST, WAGGA WAGGA NSW 2650	58	53	52	42	45	-	-	CO1
218914	85 TOMPSON ST, WAGGA WAGGA NSW 2650	58	53	52	42	43	-	-	CO1
218923	122 BEST ST, WAGGA WAGGA NSW 2650	58	53	52	42	45	-	-	CO1
218942	101 TOMPSON ST, WAGGA WAGGA NSW 2650	58	53	52	42	43	-	-	CO1
218998	124 BEST ST, WAGGA WAGGA NSW 2650	58	53	52	42	45	-	-	CO1
219055	121 THORNE ST, WAGGA WAGGA NSW 2650	58	53	52	42	43	-	-	CO1
219061	127 BEST ST, WAGGA WAGGA NSW 2650	58	53	52	42	44	-	-	CO1
219088	16 THE ESPLANADE, WAGGA WAGGA NSW 2650	58	53	52	42	44	-	-	CO1
219097	3/24 THE ESPLANADE, WAGGA WAGGA NSW 265	58	53	52	42	43	-	-	CO1
219100	129 BEST ST, WAGGA WAGGA NSW 2650	58	53	52	42	43	-	-	CO1
219118	6 SHEPPARD ST, WAGGA WAGGA NSW 2650	58	53	52	42	43	-	-	CO1
219144	131 BEST ST, WAGGA WAGGA NSW 2650	58	53	52	42	43	-	-	CO1
219175	5/48 THE ESPLANADE, WAGGA WAGGA NSW 265	58	53	52	42	43	-	-	CO1
219440	11 WOLLUNDRY AV, WAGGA WAGGA NSW 2650	58	53	52	42	43	-	-	CO1
1000454	95 COLEMAN ST, TURVEY PARK NSW 2650	58	53	52	42	44	-	-	CO1
1000455	93 COLEMAN ST, TURVEY PARK NSW 2650	58	53	52	42	44	-	-	CO1
1000456	91 COLEMAN ST, TURVEY PARK NSW 2650	58	53	52	42	43	-	-	CO1
1000457	103 COLEMAN ST, TURVEY PARK NSW 2650	58	53	52	42	44	-	-	CO1
1108363	244-248 EDWARD ST, WAGGA WAGGA NSW 2650	58	53	52	42	48	-	-	CO1
1108530	10 SALMON ST, WAGGA WAGGA NSW 2650	58	53	52	42	45	-	-	CO1
1108611	164B FORSYTH ST, WAGGA WAGGA NSW 2650	58	53	52	42	43	-	-	CO1
1108649	24-26 BROOKONG AV, WAGGA WAGGA NSW 265	58	53	52	42	57	CO1	CO1	CO1
1108709	152 FORSYTH ST, WAGGA WAGGA NSW 2650	58	53	52	42	43	-	-	CO1
1108774	78 THORNE ST, WAGGA WAGGA NSW 2650	58	53	52	42	43	-	-	CO1
1108796	94 THORNE ST, WAGGA WAGGA NSW 2650	58	53	52	42	43	-	-	CO1
1108802	100 THORNE ST, WAGGA WAGGA NSW 2650	58	53	52	42	43	-	-	CO1
1108857	69 THORNE ST, WAGGA WAGGA NSW 2650	58	53	52	42	46	-	-	CO1
1108869	ERIN EARTH 1 KILDARE ST, TURVEY PARK NSW	55	55	-	-	66	CO1	-	-
1108926	65 FOX ST, WAGGA WAGGA NSW 2650	58	53	52	42	46	-	-	CO1
1108960	58 BEST ST, WAGGA WAGGA NSW 2650	58	53	52	42	52	-	-	CO1
1108976	27 BEST ST, WAGGA WAGGA NSW 2650	58	53	52	42	59	CO1	CO1	CO1, CO2, (RO,AO)*
1108990	8 PETER ST, WAGGA WAGGA NSW 2650	58	53	52	42	56	CO1	CO1	CO1
1109034	2/56 COLLINS ST, TURVEY PARK NSW 2650	58	53	52	42	54	CO1	CO1	CO1
1109048	60 PETER ST, WAGGA WAGGA NSW 2650	58	53	52	42	46	-	-	CO1
1109117	32-34 FLINDERS ST, TURVEY PARK NSW 2650	58	53	52	42	46	-	-	CO1
1110631	140 EDWARD ST, WAGGA WAGGA NSW 2650	55	55	-	-	81	CO1, CO2	-	-
1110632	140 EDWARD ST, WAGGA WAGGA NSW 2650	55	55	-	-	73	CO1, CO2	-	-
1110655	ERIN EARTH 1 KILDARE ST, TURVEY PARK NSW	55	55	55	-	63	CO1	CO1	-

DISCLAIMER: Address data within this document is based on external sources.
SLR Consulting Pty Ltd makes no warranty regarding the data's
accuracy or reliability for any purpose.

W.019 - Bridge Work - Typical

SLR ID	ADDRESS	NML Daytime	NML Daytime OOH	NML Evening	NML Night-time	Predicted Level LAeq(15min)	Additional Mitigation Daytime OOH	Additional Mitigation Evening *(>2 consecutive rest periods)	Additional Mitigation Night *(>2 consecutive sleep periods)
213233	4 COLEMAN ST, TURVEY PARK NSW 2650	58	53	52	42	43	-	-	CO1
213414	3 COLEMAN ST, TURVEY PARK NSW 2650	58	53	52	42	43	-	-	CO1
213519	2/11 COLEMAN ST, TURVEY PARK NSW 2650	58	53	52	42	44	-	-	CO1
213533	15 COLEMAN ST, TURVEY PARK NSW 2650	58	53	52	42	44	-	-	CO1
213609	14 YOUNG ST, TURVEY PARK NSW 2650	58	53	52	42	43	-	-	CO1
213627	46 COLEMAN ST, TURVEY PARK NSW 2650	58	53	52	42	48	-	-	CO1
213673	13 RICHARD ST, TURVEY PARK NSW 2650	58	53	52	42	44	-	-	CO1
213683	63 COLLINS ST, TURVEY PARK NSW 2650	58	53	52	42	44	-	-	CO1
213696	22 RICHARD ST, TURVEY PARK NSW 2650	58	53	52	42	43	-	-	CO1
213735	42 COLEMAN ST, TURVEY PARK NSW 2650	58	53	52	42	49	-	-	CO1
213758	61 COLLINS ST, TURVEY PARK NSW 2650	58	53	52	42	43	-	-	CO1
213768	44 COLEMAN ST, TURVEY PARK NSW 2650	58	53	52	42	49	-	-	CO1
213777	56 FLINDERS ST, TURVEY PARK NSW 2650	58	53	52	42	46	-	-	CO1
213800	60 COLLINS ST, TURVEY PARK NSW 2650	58	53	52	42	48	-	-	CO1
213810	23 COLEMAN ST, TURVEY PARK NSW 2650	58	53	52	42	47	-	-	CO1
213811	21 COLEMAN ST, TURVEY PARK NSW 2650	58	53	52	42	46	-	-	CO1
213821	59 COLLINS ST, TURVEY PARK NSW 2650	58	53	52	42	43	-	-	CO1
213828	29 COLEMAN ST, TURVEY PARK NSW 2650	58	53	52	42	47	-	-	CO1
213831	51-53 MACLEAY ST, TURVEY PARK NSW 2650	58	53	52	42	48	-	-	CO1
213884	34 MACLEAY ST, TURVEY PARK NSW 2650	58	53	52	42	49	-	-	CO1
213885	57 COLLINS ST, TURVEY PARK NSW 2650	58	53	52	42	44	-	-	CO1
213909	52 FLINDERS ST, TURVEY PARK NSW 2650	58	53	52	42	44	-	-	CO1
213918	49 MACLEAY ST, TURVEY PARK NSW 2650	58	53	52	42	47	-	-	CO1
213930	33 EDMONDSON ST, TURVEY PARK NSW 2650	58	53	52	42	52	-	-	CO1
213968	55 COLLINS ST, TURVEY PARK NSW 2650	58	53	52	42	44	-	-	CO1
213970	32 MACLEAY ST, TURVEY PARK NSW 2650	58	53	52	42	50	-	-	CO1
213994	47 MACLEAY ST, TURVEY PARK NSW 2650	58	53	52	42	47	-	-	CO1
214007	31 EDMONDSON ST, TURVEY PARK NSW 2650	58	53	52	42	53	-	CO1	CO1
214027	1/49 FLINDERS ST, TURVEY PARK NSW 2650	58	53	52	42	43	-	-	CO1
214029	30 MACLEAY ST, TURVEY PARK NSW 2650	58	53	52	42	50	-	-	CO1
214035	53 COLLINS ST, TURVEY PARK NSW 2650	58	53	52	42	45	-	-	CO1
214062	45 MACLEAY ST, TURVEY PARK NSW 2650	58	53	52	42	48	-	-	CO1
214075	29 EDMONDSON ST, TURVEY PARK NSW 2650	58	53	52	42	53	-	CO1	CO1
214092	54 COLLINS ST, TURVEY PARK NSW 2650	58	53	52	42	47	-	-	CO1
214102	51 COLLINS ST, TURVEY PARK NSW 2650	58	53	52	42	45	-	-	CO1
214106	11 HILL ST, TURVEY PARK NSW 2650	58	53	52	42	44	-	-	CO1
214111	28 MACLEAY ST, TURVEY PARK NSW 2650	58	53	52	42	45	-	-	CO1
214154	27 EDMONDSON ST, TURVEY PARK NSW 2650	58	53	52	42	54	CO1	CO1	CO1
214156	43 MACLEAY ST, TURVEY PARK NSW 2650	58	53	52	42	48	-	-	CO1
214172	49 COLLINS ST, TURVEY PARK NSW 2650	58	53	52	42	45	-	-	CO1
214173	52 COLLINS ST, TURVEY PARK NSW 2650	58	53	52	42	48	-	-	CO1
214233	25 EDMONDSON ST, TURVEY PARK NSW 2650	58	53	52	42	53	-	CO1	CO1
214241	25 HILL ST, TURVEY PARK NSW 2650	58	53	52	42	43	-	-	CO1
214254	50 COLLINS ST, TURVEY PARK NSW 2650	58	53	52	42	46	-	-	CO1
214255	47 COLLINS ST, TURVEY PARK NSW 2650	58	53	52	42	43	-	-	CO1
214258	41 MACLEAY ST, TURVEY PARK NSW 2650	58	53	52	42	49	-	-	CO1
214261	43 FLINDERS ST, TURVEY PARK NSW 2650	58	53	52	42	43	-	-	CO1
214264	24 MACLEAY ST, TURVEY PARK NSW 2650	58	53	52	42	51	-	-	CO1
214281	42 FLINDERS ST, TURVEY PARK NSW 2650	58	53	52	42	44	-	-	CO1
214307	23 EDMONDSON ST, TURVEY PARK NSW 2650	58	53	52	42	53	-	CO1	CO1
214320	39 MACLEAY ST, TURVEY PARK NSW 2650	58	53	52	42	49	-	-	CO1
214324	48 COLLINS ST, TURVEY PARK NSW 2650	58	53	52	42	49	-	-	CO1
214329	45 COLLINS ST, TURVEY PARK NSW 2650	58	53	52	42	43	-	-	CO1
214338	22 MACLEAY ST, TURVEY PARK NSW 2650	58	53	52	42	49	-	-	CO1
214361	40 FLINDERS ST, TURVEY PARK NSW 2650	58	53	52	42	43	-	-	CO1
214373	21 EDMONDSON ST, TURVEY PARK NSW 2650	58	53	52	42	53	-	CO1	CO1
214399	43 COLLINS ST, TURVEY PARK NSW 2650	58	53	52	42	44	-	-	CO1
214407	37 MACLEAY ST, TURVEY PARK NSW 2650	58	53	52	42	49	-	-	CO1
214410	20 MACLEAY ST, TURVEY PARK NSW 2650	58	53	52	42	48	-	-	CO1
214417	44 COLLINS ST, TURVEY PARK NSW 2650	58	53	52	42	48	-	-	CO1
214427	37-39 FLINDERS ST, TURVEY PARK NSW 2650	58	53	52	42	44	-	-	CO1
214443	19 EDMONDSON ST, TURVEY PARK NSW 2650	58	53	52	42	54	CO1	CO1	CO1
214459	41 COLLINS ST, TURVEY PARK NSW 2650	58	53	52	42	46	-	-	CO1
214482	18 MACLEAY ST, TURVEY PARK NSW 2650	58	53	52	42	46	-	-	CO1
214487	35 MACLEAY ST, TURVEY PARK NSW 2650	58	53	52	42	49	-	-	CO1
214488	3 BURWOOD ST, TURVEY PARK NSW 2650	58	53	52	42	43	-	-	CO1
214509	36 FLINDERS ST, TURVEY PARK NSW 2650	58	53	52	42	43	-	-	CO1
214512	42 COLLINS ST, TURVEY PARK NSW 2650	58	53	52	42	44	-	-	CO1
214515	35 FLINDERS ST, TURVEY PARK NSW 2650	58	53	52	42	45	-	-	CO1
214519	17 EDMONDSON ST, TURVEY PARK NSW 2650	58	53	52	42	55	CO1	CO1	CO1
214549	16 MACLEAY ST, TURVEY PARK NSW 2650	58	53	52	42	49	-	-	CO1
214551	39 COLLINS ST, TURVEY PARK NSW 2650	58	53	52	42	46	-	-	CO1
214557	33 MACLEAY ST, TURVEY PARK NSW 2650	58	53	52	42	52	-	-	CO1
214567	40 COLLINS ST, TURVEY PARK NSW 2650	58	53	52	42	48	-	-	CO1
214577	15 EDMONDSON ST, TURVEY PARK NSW 2650	58	53	52	42	55	CO1	CO1	CO1
214612	14 MACLEAY ST, TURVEY PARK NSW 2650	58	53	52	42	47	-	-	CO1
214617	37 COLLINS ST, TURVEY PARK NSW 2650	58	53	52	42	46	-	-	CO1
214631	31 MACLEAY ST, TURVEY PARK NSW 2650	58	53	52	42	52	-	-	CO1
214634	38 COLLINS ST, TURVEY PARK NSW 2650	58	53	52	42	49	-	-	CO1
214645	13 EDMONDSON ST, TURVEY PARK NSW 2650	58	53	52	42	56	CO1	CO1	CO1
214678	31 FLINDERS ST, TURVEY PARK NSW 2650	58	53	52	42	43	-	-	CO1
214686	38 RAILWAY ST, TURVEY PARK NSW 2650	58	53	52	42	43	-	-	CO1
214688	12 MACLEAY ST, TURVEY PARK NSW 2650	58	53	52	42	47	-	-	CO1
214689	35 COLLINS ST, TURVEY PARK NSW 2650	58	53	52	42	47	-	-	CO1
214714	30 FLINDERS ST, TURVEY PARK NSW 2650	58	53	52	42	44	-	-	CO1
214717	11 EDMONDSON ST, TURVEY PARK NSW 2650	58	53	52	42	57	CO1	CO1	CO1
214720	29 MACLEAY ST, TURVEY PARK NSW 2650	58	53	52	42	52	-	-	CO1
214727	3/36 COLLINS ST, TURVEY PARK NSW 2650	58	53	52	42	49	-	-	CO1
1111585	5/36 COLLINS ST, TURVEY PARK NSW 2650	58	53	52	42	49	-	-	CO1
1111586	6/36 COLLINS ST, TURVEY PARK NSW 2650	58	53	52	42	44	-	-	CO1
1111587	6/36 COLLINS ST, TURVEY PARK NSW 2650	58	53	52	42	44	-	-	CO1
1111588	36 COLLINS ST, TURVEY PARK NSW 2650	58	53	52	42	43	-	-	CO1
214736	52 RAILWAY ST, TURVEY PARK NSW 2650	58	53	52	42	43	-	-	CO1
214747	10 MACLEAY ST, TURVEY PARK NSW 2650	58	53	52	42	46	-	-	CO1
214748	29 FLINDERS ST, TURVEY PARK NSW 2650	58	53	52	42	43	-	-	CO1
214754	31 COLLINS ST, TURVEY PARK NSW 2650	58	53	52	42	44	-	-	CO1
214768	56 RAILWAY ST, TURVEY PARK NSW 2650	58	53	52	42	44	-	-	CO1
214778	9 EDMONDSON ST, TURVEY PARK NSW 2650	58	53	52	42	57	CO1	CO1	CO1
214781	54 RAILWAY ST, TURVEY PARK NSW 2650	58	53	52	42	43	-	-	CO1
214782	28 FLINDERS ST, TURVEY PARK NSW 2650	58	53	52	42	43	-	-	CO1
214789	58 RAILWAY ST, TURVEY PARK NSW 2650	58	53	52	42	44	-	-	CO1
214791	33 COLLINS ST, TURVEY PARK NSW 2650	58	53	52	42	44	-	-	CO1
214793	8 MACLEAY ST, TURVEY PARK NSW 2650	58	53	52	42	48	-	-	CO1
214794	27 MACLEAY ST, TURVEY PARK NSW 2650	58	53	52	42	52	-	-	CO1
214826	27 FLINDERS ST, TURVEY PARK NSW 2650	58	53	52	42	44	-	-	CO1
214829	32 COLLINS ST, TURVEY PARK NSW 2650	58	53	52	42	45	-	-	CO1
214831	62 RAILWAY ST, TURVEY PARK NSW 2650	58	53	52	42	45	-	-	CO1
214847	7 EDMONDSON ST, TURVEY PARK NSW 2650	58	53	52	42	58	CO1	CO1	CO1, CO2, (RO,AO)*
214850	29 COLLINS ST, TURVEY PARK NSW 2650	58	53	52	42	46	-	-	CO1
214865	6 MACLEAY ST, TURVEY PARK NSW 2650	58	53	52	42	47	-	-	CO1
214873	66 RAILWAY ST, TURVEY PARK NSW 2650	58	53	52	42	45	-	-	CO1
214874	68 RAILWAY ST, TURVEY PARK NSW 2650	58	53	52	42	46	-	-	CO1
214880	27 COLLINS ST, TURVEY PARK NSW 2650	58	53	52	42	47	-	-	CO1
214901	25 MACLEAY ST, TURVEY PARK NSW 2650	58	53	52	42	58	CO1	CO1	CO1, CO2, (RO,AO)*
214904	5 EDMONDSON ST, TURVEY PARK NSW 2650	58	53	52	42	59	CO1	CO1	CO1, CO2, (RO,AO)*
214911	72 RAILWAY ST, TURVEY PARK NSW 2650	58	53	52	42	46	-	-	CO1
214915	23 FLINDERS ST, TURVEY PARK NSW 2650	58	53	52	42	43	-	-	CO1

DISCLAIMER: Address data within this document is based on external sources.
SLR Consulting Pty Ltd makes no warranty regarding the data's accuracy or reliability for any purpose.

W.019 - Bridge Work - Typical

SLR ID	ADDRESS	NML Daytime	NML Daytime OOH	NML Evening	NML Night-time	Predicted Level LAeq(15min)	Additional Mitigation Daytime OOH	Additional Mitigation Evening *(>2 consecutive rest periods)	Additional Mitigation Night *(>2 consecutive sleep periods)
214920	30 COLLINS ST, TURVEY PARK NSW 2650	58	53	52	42	50	-	-	CO1
214921	1 KINDRA LANE, TURVEY PARK NSW 2650	58	53	52	42	52	-	-	CO1
214926	4 MACLEAY ST, TURVEY PARK NSW 2650	58	53	52	42	47	-	-	CO1
214934	25 COLLINS ST, TURVEY PARK NSW 2650	58	53	52	42	45	-	-	CO1
214939	23 MACLEAY ST, TURVEY PARK NSW 2650	58	53	52	42	54	CO1	CO1	CO1
214959	3 EDMONDSON ST, TURVEY PARK NSW 2650	58	53	52	42	61	CO1	CO1	CO1, CO2, (RO,AO)*
214961	74 RAILWAY ST, TURVEY PARK NSW 2650	58	53	52	42	50	-	-	CO1
214975	21 FLINDERS ST, TURVEY PARK NSW 2650	58	53	52	42	48	-	-	CO1
214981	23 MACLEAY ST, TURVEY PARK NSW 2650	58	53	52	42	59	CO1	CO1	CO1, CO2, (RO,AO)*
214984	23 COLLINS ST, TURVEY PARK NSW 2650	58	53	52	42	51	-	-	CO1
214990	2 MACLEAY ST, TURVEY PARK NSW 2650	58	53	52	42	56	CO1	CO1	CO1
215001	76 RAILWAY ST, TURVEY PARK NSW 2650	58	53	52	42	50	-	-	CO1
215023	1 EDMONDSON ST, TURVEY PARK NSW 2650	58	53	52	42	62	CO1	CO1	CO1, CO2, (RO,AO)*
215032	3/21 COLLINS ST, TURVEY PARK NSW 2650	58	53	52	42	51	-	-	CO1
1111757	1 KILDARE ST, TURVEY PARK NSW 2650	58	53	52	42	44	-	-	CO1
1111752	1 KILDARE ST, TURVEY PARK NSW 2650	58	53	52	42	64	CO1	CO1	CO1, CO2, (RO,AO)*
1111758	1 KILDARE ST, TURVEY PARK NSW 2650	58	53	52	42	61	CO1	CO1	CO1, CO2, (RO,AO)*
1111748	1 KILDARE ST, TURVEY PARK NSW 2650	58	53	52	42	63	CO1	CO1	CO1, CO2, (RO,AO)*
215072	82 RAILWAY ST, TURVEY PARK NSW 2650	58	53	52	42	55	CO1	CO1	CO1
215077	80 RAILWAY ST, TURVEY PARK NSW 2650	58	53	52	42	53	-	CO1	CO1
215078	84 RAILWAY ST, TURVEY PARK NSW 2650	58	53	52	42	55	CO1	CO1	CO1
215108	86 RAILWAY ST, TURVEY PARK NSW 2650	58	53	52	42	56	CO1	CO1	CO1
215126	88 RAILWAY ST, TURVEY PARK NSW 2650	58	53	52	42	57	CO1	CO1	CO1
215132	90 RAILWAY ST, TURVEY PARK NSW 2650	58	53	52	42	58	CO1	CO1	CO1, CO2, (RO,AO)*
215147	12 KILDARE ST, TURVEY PARK NSW 2650	58	53	52	42	45	-	-	CO1
215151	94 RAILWAY ST, TURVEY PARK NSW 2650	58	53	52	42	60	CO1	CO1	CO1, CO2, (RO,AO)*
215160	92 RAILWAY ST, TURVEY PARK NSW 2650	58	53	52	42	60	CO1	CO1	CO1, CO2, (RO,AO)*
215161	96 RAILWAY ST, TURVEY PARK NSW 2650	58	53	52	42	61	CO1	CO1	CO1, CO2, (RO,AO)*
215163	1 ERIN ST, TURVEY PARK NSW 2650	58	53	52	42	62	CO1	CO1	CO1, CO2, (RO,AO)*
215180	3 ERIN ST, TURVEY PARK NSW 2650	58	53	52	42	61	CO1	CO1	CO1, CO2, (RO,AO)*
215190	5 ERIN ST, TURVEY PARK NSW 2650	58	53	52	42	64	CO1	CO1	CO1, CO2, (RO,AO)*
215201	7 ERIN ST, TURVEY PARK NSW 2650	58	53	52	42	68	CO1	CO1, CO2	CO1, CO2, RO, (AO, AltA)*
215216	9 ERIN ST, TURVEY PARK NSW 2650	58	53	52	42	70	CO1, CO2	CO1, CO2	CO1, CO2, RO, (AO, AltA)*
215217	10 KILDARE ST, TURVEY PARK NSW 2650	58	53	52	42	45	-	-	CO1
215219	11 ERIN ST, TURVEY PARK NSW 2650	58	53	52	42	71	CO1, CO2	CO1, CO2	CO1, CO2, RO, (AO, AltA)*
215283	8 KILDARE ST, TURVEY PARK NSW 2650	58	53	52	42	44	-	-	CO1
215326	6 KILDARE ST, TURVEY PARK NSW 2650	58	53	52	42	47	-	-	CO1
215356	3 NORMAN ST, TURVEY PARK NSW 2650	58	53	52	42	46	-	-	CO1
215365	4 KILDARE ST, TURVEY PARK NSW 2650	58	53	52	42	51	-	-	CO1
215403	1 NORMAN ST, TURVEY PARK NSW 2650	58	53	52	42	44	-	-	CO1
215412	2 KILDARE ST, TURVEY PARK NSW 2650	58	53	52	42	49	-	-	CO1
215460	48 BROOKONG AV, WAGGA WAGGA NSW 2650	58	53	52	42	45	-	-	CO1
215491	46 BROOKONG AV, WAGGA WAGGA NSW 2650	58	53	52	42	45	-	-	CO1
215499	44 BROOKONG AV, WAGGA WAGGA NSW 2650	58	53	52	42	46	-	-	CO1
215504	ERIN EARTH 1 KILDARE ST, TURVEY PARK NSW 2	55	55	-	-	56	CO1	-	-
215533	42 BROOKONG AV, WAGGA WAGGA NSW 2650	58	53	52	42	45	-	-	CO1
215540	40 BROOKONG AV, WAGGA WAGGA NSW 2650	58	53	52	42	43	-	-	CO1
215551	14 STATION PL, WAGGA WAGGA NSW 2650	58	53	52	42	55	CO1	CO1	CO1
215570	36 BROOKONG AV, WAGGA WAGGA NSW 2650	58	53	52	42	45	-	-	CO1
215618	32 BROOKONG AV, WAGGA WAGGA NSW 2650	58	53	52	42	48	-	-	CO1
215654	30 BROOKONG AV, WAGGA WAGGA NSW 2650	58	53	52	42	43	-	-	CO1
215672	28 BROOKONG AV, WAGGA WAGGA NSW 2650	58	53	52	42	43	-	-	CO1
215689	6 STATION PL, WAGGA WAGGA NSW 2650	45	45	-	-	55	CO1	-	-
215708	2 DONNELLY AV, WAGGA WAGGA NSW 2650	58	53	52	42	83	CO1, CO2	CO1, CO2, (RO)*	CO1, CO2, RO, (AO, AltA)*
1111589	BUILDING 1 UNIT 102 1 FLINDERS ST, WAGGA WA	58	53	52	42	45	-	-	CO1
215721	24 BROOKONG AV, WAGGA WAGGA NSW 2650	58	53	52	42	44	-	-	CO1
215724	4 DONNELLY AV, WAGGA WAGGA NSW 2650	58	53	52	42	72	CO1, CO2	CO1, CO2	CO1, CO2, RO, (AO, AltA)*
215725	6 DONNELLY AV, WAGGA WAGGA NSW 2650	58	53	52	42	66	CO1	CO1	CO1, CO2, (RO,AO)*
215731	8 DONNELLY AV, WAGGA WAGGA NSW 2650	58	53	52	42	63	CO1	CO1	CO1, CO2, (RO,AO)*
215746	12 DONNELLY AV, WAGGA WAGGA NSW 2650	58	53	52	42	60	CO1	CO1	CO1, CO2, (RO,AO)*
215748	104 EDWARD ST, WAGGA WAGGA NSW 2650	60	60	60	45	49	-	-	CO1
215749	22 BROOKONG AV, WAGGA WAGGA NSW 2650	58	53	52	42	49	-	-	CO1
215750	10 DONNELLY AV, WAGGA WAGGA NSW 2650	58	53	52	42	63	CO1	CO1	CO1, CO2, (RO,AO)*
215752	29 BROOKONG AV, WAGGA WAGGA NSW 2650	58	53	52	42	43	-	-	CO1
215760	2-4 STATION PL, WAGGA WAGGA NSW 2650	45	45	-	-	55	CO1	-	-
215794	1 FLINDERS ST, WAGGA WAGGA NSW 2650	58	53	52	42	45	-	-	CO1
215799	2 LITTLE BEST ST, WAGGA WAGGA NSW 2650	58	53	52	42	79	CO1, CO2	CO1, CO2, (RO)*	CO1, CO2, RO, (AO, AltA)*
215809	104 EDWARD ST, WAGGA WAGGA NSW 2650	60	60	60	45	49	-	-	CO1
215835	1 FOX ST, WAGGA WAGGA NSW 2650	58	53	52	42	59	CO1	CO1	CO1, CO2, (RO,AO)*
215843	17 BROOKONG AV, WAGGA WAGGA NSW 2650	58	53	52	42	43	-	-	CO1
215846	4 LITTLE BEST ST, WAGGA WAGGA NSW 2650	58	53	52	42	75	CO1, CO2	CO1, CO2	CO1, CO2, RO, (AO, AltA)*
215849	18 BROOKONG AV, WAGGA WAGGA NSW 2650	58	53	52	42	46	-	-	CO1
215874	188 EDWARD ST, WAGGA WAGGA NSW 2650	58	53	52	42	53	-	CO1	CO1
215888	15 BROOKONG AV, WAGGA WAGGA NSW 2650	58	53	52	42	44	-	-	CO1
215892	6 LITTLE BEST ST, WAGGA WAGGA NSW 2650	58	53	52	42	71	CO1, CO2	CO1, CO2	CO1, CO2, RO, (AO, AltA)*
215902	13 BROOKONG AV, WAGGA WAGGA NSW 2650	58	53	52	42	44	-	-	CO1
215908	3 FOX ST, WAGGA WAGGA NSW 2650	58	53	52	42	52	-	-	CO1
215924	11 BROOKONG AV, WAGGA WAGGA NSW 2650	58	53	52	42	44	-	-	CO1
215925	140 EDWARD ST, WAGGA WAGGA NSW 2650	55	55	-	-	66	CO1	-	-
1111767	140 EDWARD ST, WAGGA WAGGA NSW 2650	55	55	-	-	60	CO1	-	-
215933	8 LITTLE BEST ST, WAGGA WAGGA NSW 2650	58	53	52	42	69	CO1, CO2	CO1, CO2	CO1, CO2, RO, (AO, AltA)*
215942	9 BROOKONG AV, WAGGA WAGGA NSW 2650	58	53	52	42	44	-	-	CO1
215956	188 EDWARD ST, WAGGA WAGGA NSW 2650	58	53	52	42	53	-	CO1	CO1
215984	5 FOX ST, WAGGA WAGGA NSW 2650	58	53	52	42	52	-	-	CO1
216006	7 BROOKONG AV, WAGGA WAGGA NSW 2650	58	53	52	42	44	-	-	CO1
216024	12 BROOKONG AV, WAGGA WAGGA NSW 2650	58	53	52	42	47	-	-	CO1
216060	156 EDWARD ST, WAGGA WAGGA NSW 2650	58	53	52	42	65	CO1	CO1	CO1, CO2, (RO,AO)*
216073	3/12 SALMON ST, WAGGA WAGGA NSW 2650	58	53	52	42	45	-	-	CO1
216085	158 EDWARD ST, WAGGA WAGGA NSW 2650	58	53	52	42	60	CO1	CO1	CO1, CO2, (RO,AO)*
216094	160 EDWARD ST, WAGGA WAGGA NSW 2650	58	53	52	42	54	CO1	CO1	CO1
216099	162 EDWARD ST, WAGGA WAGGA NSW 2650	58	53	52	42	51	-	-	CO1
216103	164 EDWARD ST, WAGGA WAGGA NSW 2650	58	53	52	42	50	-	-	CO1
216107	168 EDWARD ST, WAGGA WAGGA NSW 2650	58	53	52	42	50	-	-	CO1
216117	166 EDWARD ST, WAGGA WAGGA NSW 2650	58	53	52	42	47	-	-	CO1
216122	2 SALMON ST, WAGGA WAGGA NSW 2650	58	53	52	42	43	-	-	CO1
216127	8 BROOKONG AV, WAGGA WAGGA NSW 2650	58	53	52	42	45	-	-	CO1
216128	170 EDWARD ST, WAGGA WAGGA NSW 2650	58	53	52	42	49	-	-	CO1
216181	2 PETER ST, WAGGA WAGGA NSW 2650	58	53	52	42	52	-	-	CO1
216186	127 EDWARD ST, WAGGA WAGGA NSW 2650	60	60	60	45	51	-	-	CO1
216200	21 MURRAY ST, WAGGA WAGGA NSW 2650	58	53	52	42	43	-	-	CO1
216226	4 PETER ST, WAGGA WAGGA NSW 2650	58	53	52	42	52	-	-	CO1
216245	131A EDWARD ST, WAGGA WAGGA NSW 2650	58	53	52	42	60	CO1	CO1	CO1, CO2, (RO,AO)*
216256	196 EDWARD ST, WAGGA WAGGA NSW 2650	58	53	52	42	46	-	-	CO1
216281	133 EDWARD ST, WAGGA WAGGA NSW 2650	58	53	52	42	60	CO1	CO1	CO1, CO2, (RO,AO)*
216284	6 PETER ST, WAGGA WAGGA NSW 2650	58	53	52	42	44	-	-	CO1
216292	202 EDWARD ST, WAGGA WAGGA NSW 2650	58	53	52	42	47	-	-	CO1
216298	153 EDWARD ST, WAGGA WAGGA NSW 2650	58	53	52	42	60	CO1	CO1	CO1, CO2, (RO,AO)*
216315	8 PETER ST, WAGGA WAGGA NSW 2650	58	53	52	42	48	-	-	CO1
216323	157 EDWARD ST, WAGGA WAGGA NSW 2650	58	53	52	42	59	CO1	CO1	CO1, CO2, (RO,AO)*
216333	161 EDWARD ST, WAGGA WAGGA NSW 2650	58	53	52	42	53	-	CO1	CO1
216342	214 EDWARD ST, WAGGA WAGGA NSW 2650	58	53	52	42	44	-	-	CO1
216346	131A EDWARD ST, WAGGA WAGGA NSW 2650	58	53	52	42	57	CO1	CO1	CO1
216357	212 EDWARD ST, WAGGA WAGGA NSW 2650	58	53	52	42	43	-	-	CO1
216360	163 EDWARD ST, WAGGA WAGGA NSW 2650	58	53	52	42	50	-	-	CO1
216370	218 EDWARD ST, WAGGA WAGGA NSW 2650	58	53	52	42	43	-	-	CO1
216378	10 PETER ST, WAGGA WAGGA NSW 2650	58	53	52	42	45	-	-	CO1
216391	1/173 EDWARD ST, WAGGA WAGGA NSW 2650	58	53	52	42	48	-	-	CO1

DISCLAIMER: Address data within this document is based on external sources.
SLR Consulting Pty Ltd makes no warranty regarding the data's
accuracy or reliability for any purpose.

W.019 - Bridge Work - Typical

SLR ID	ADDRESS	NML Daytime	NML Daytime OOH	NML Evening	NML Night-time	Predicted Level LAeq(15min)	Additional Mitigation Daytime OOH	Additional Mitigation Evening *(>2 consecutive rest periods)	Additional Mitigation Night *(>2 consecutive sleep periods)
216400	222 EDWARD ST, WAGGA WAGGA NSW 2650	58	53	52	42	43	-	-	CO1
216401	WOMBOY 5/165 EDWARD ST, WAGGA WAGGA N	58	53	52	42	55	CO1	CO1	CO1
216404	8 BEST ST, WAGGA WAGGA NSW 2650	58	53	52	42	60	CO1	CO1	CO1, CO2, (RO,AO)*
216433	9 BEST ST, WAGGA WAGGA NSW 2650	58	53	52	42	56	CO1	CO1	CO1
216434	177 EDWARD ST, WAGGA WAGGA NSW 2650	58	53	52	42	47	-	-	CO1
216437	12 PETER ST, WAGGA WAGGA NSW 2650	58	53	52	42	45	-	-	CO1
216448	175 EDWARD ST, WAGGA WAGGA NSW 2650	58	53	52	42	48	-	-	CO1
216464	179 EDWARD ST, WAGGA WAGGA NSW 2650	58	53	52	42	47	-	-	CO1
216471	181 EDWARD ST, WAGGA WAGGA NSW 2650	58	53	52	42	44	-	-	CO1
216472	173 EDWARD ST, WAGGA WAGGA NSW 2650	58	53	52	42	43	-	-	CO1
216480	189 EDWARD ST, WAGGA WAGGA NSW 2650	58	53	52	42	46	-	-	CO1
216485	12 BEST ST, WAGGA WAGGA NSW 2650	58	53	52	42	47	-	-	CO1
216486	191 EDWARD ST, WAGGA WAGGA NSW 2650	58	53	52	42	46	-	-	CO1
216487	11A BEST ST, WAGGA WAGGA NSW 2650	58	53	52	42	55	CO1	CO1	CO1
216498	14 PETER ST, WAGGA WAGGA NSW 2650	58	53	52	42	47	-	-	CO1
216520	7 FOX ST, WAGGA WAGGA NSW 2650	58	53	52	42	49	-	-	CO1
1111560	4/4-6 THORNE ST, WAGGA WAGGA NSW 2650	58	53	52	42	45	-	-	CO1
1111561	4/4-6 THORNE ST, WAGGA WAGGA NSW 2650	58	53	52	42	45	-	-	CO1
1111562	4-6 THORNE ST, WAGGA WAGGA NSW 2650	58	53	52	42	45	-	-	CO1
216521	2/4-6 THORNE ST, WAGGA WAGGA NSW 2650	58	53	52	42	48	-	-	CO1
216540	14 BEST ST, WAGGA WAGGA NSW 2650	58	53	52	42	54	CO1	CO1	CO1
216547	13 BEST ST, WAGGA WAGGA NSW 2650	58	53	52	42	56	CO1	CO1	CO1
216558	9 FOX ST, WAGGA WAGGA NSW 2650	58	53	52	42	46	-	-	CO1
216561	20 PETER ST, WAGGA WAGGA NSW 2650	58	53	52	42	51	-	-	CO1
216564	10 FOX ST, WAGGA WAGGA NSW 2650	58	53	52	42	46	-	-	CO1
1111563	209A EDWARD ST, WAGGA WAGGA NSW 2650	58	53	52	42	44	-	-	CO1
216585	16 BEST ST, WAGGA WAGGA NSW 2650	58	53	52	42	56	CO1	CO1	CO1
216587	4/11 FOX ST, WAGGA WAGGA NSW 2650	58	53	52	42	44	-	-	CO1
216589	8 THORNE ST, WAGGA WAGGA NSW 2650	58	53	52	42	46	-	-	CO1
216603	17 BEST ST, WAGGA WAGGA NSW 2650	58	53	52	42	54	CO1	CO1	CO1
216605	2/11 FOX ST, WAGGA WAGGA NSW 2650	58	53	52	42	43	-	-	CO1
216624	12 FOX ST, WAGGA WAGGA NSW 2650	58	53	52	42	47	-	-	CO1
216626	22 PETER ST, WAGGA WAGGA NSW 2650	58	53	52	42	46	-	-	CO1
216642	12 FOX ST, WAGGA WAGGA NSW 2650	58	53	52	42	47	-	-	CO1
216643	18 BEST ST, WAGGA WAGGA NSW 2650	58	53	52	42	56	CO1	CO1	CO1
216649	4/11 FOX ST, WAGGA WAGGA NSW 2650	58	53	52	42	45	-	-	CO1
216651	10 THORNE ST, WAGGA WAGGA NSW 2650	58	53	52	42	44	-	-	CO1
216655	215-217 EDWARD ST, WAGGA WAGGA NSW 265	58	53	52	42	43	-	-	CO1
216668	19 BEST ST, WAGGA WAGGA NSW 2650	58	53	52	42	50	-	-	CO1
216676	11 THORNE ST, WAGGA WAGGA NSW 2650	58	53	52	42	43	-	-	CO1
216678	24 PETER ST, WAGGA WAGGA NSW 2650	58	53	52	42	45	-	-	CO1
216683	14 FOX ST, WAGGA WAGGA NSW 2650	58	53	52	42	45	-	-	CO1
216700	20 BEST ST, WAGGA WAGGA NSW 2650	58	53	52	42	55	CO1	CO1	CO1
216710	225 EDWARD ST, WAGGA WAGGA NSW 2650	58	53	52	42	44	-	-	CO1
216721	13 FOX ST, WAGGA WAGGA NSW 2650	58	53	52	42	50	-	-	CO1
216726	21 BEST ST, WAGGA WAGGA NSW 2650	58	53	52	42	54	CO1	CO1	CO1
216729	26 PETER ST, WAGGA WAGGA NSW 2650	58	53	52	42	47	-	-	CO1
216733	16 FOX ST, WAGGA WAGGA NSW 2650	58	53	52	42	45	-	-	CO1
216774	15 FOX ST, WAGGA WAGGA NSW 2650	58	53	52	42	43	-	-	CO1
216775	28 PETER ST, WAGGA WAGGA NSW 2650	58	53	52	42	47	-	-	CO1
216781	24 BEST ST, WAGGA WAGGA NSW 2650	58	53	52	42	49	-	-	CO1
216798	23 BEST ST, WAGGA WAGGA NSW 2650	58	53	52	42	52	-	-	CO1
216799	20 FOX ST, WAGGA WAGGA NSW 2650	58	53	52	42	44	-	-	CO1
216846	26 BEST ST, WAGGA WAGGA NSW 2650	58	53	52	42	54	CO1	CO1	CO1
216848	30 PETER ST, WAGGA WAGGA NSW 2650	58	53	52	42	44	-	-	CO1
216874	26 FOX ST, WAGGA WAGGA NSW 2650	58	53	52	42	46	-	-	CO1
216892	21 FOX ST, WAGGA WAGGA NSW 2650	58	53	52	42	44	-	-	CO1
216926	28 BEST ST, WAGGA WAGGA NSW 2650	58	53	52	42	52	-	-	CO1
216932	19 THORNE ST, WAGGA WAGGA NSW 2650	58	53	52	42	43	-	-	CO1
216934	32 PETER ST, WAGGA WAGGA NSW 2650	58	53	52	42	46	-	-	CO1
216952	28 FOX ST, WAGGA WAGGA NSW 2650	58	53	52	42	44	-	-	CO1
216985	30 BEST ST, WAGGA WAGGA NSW 2650	58	53	52	42	52	-	-	CO1
216991	22 THORNE ST, WAGGA WAGGA NSW 2650	58	53	52	42	43	-	-	CO1
216994	29 BEST ST, WAGGA WAGGA NSW 2650	58	53	52	42	51	-	-	CO1
217012	34 PETER ST, WAGGA WAGGA NSW 2650	58	53	52	42	45	-	-	CO1
217019	30 FOX ST, WAGGA WAGGA NSW 2650	58	53	52	42	43	-	-	CO1
217027	25 FOX ST, WAGGA WAGGA NSW 2650	58	53	52	42	44	-	-	CO1
217038	32 BEST ST, WAGGA WAGGA NSW 2650	58	53	52	42	51	-	-	CO1
217052	31 BEST ST, WAGGA WAGGA NSW 2650	58	53	52	42	51	-	-	CO1
217063	27 FOX ST, WAGGA WAGGA NSW 2650	58	53	52	42	46	-	-	CO1
217068	32 FOX ST, WAGGA WAGGA NSW 2650	58	53	52	42	44	-	-	CO1
217101	34 BEST ST, WAGGA WAGGA NSW 2650	58	53	52	42	47	-	-	CO1
217115	33 BEST ST, WAGGA WAGGA NSW 2650	58	53	52	42	51	-	-	CO1
217129	34 FOX ST, WAGGA WAGGA NSW 2650	58	53	52	42	43	-	-	CO1
217154	36 BEST ST, WAGGA WAGGA NSW 2650	58	53	52	42	50	-	-	CO1
217174	36 FOX ST, WAGGA WAGGA NSW 2650	58	53	52	42	43	-	-	CO1
217181	35 BEST ST, WAGGA WAGGA NSW 2650	58	53	52	42	51	-	-	CO1
217223	38A FOX ST, WAGGA WAGGA NSW 2650	58	53	52	42	43	-	-	CO1
217244	42 PETER ST, WAGGA WAGGA NSW 2650	58	53	52	42	43	-	-	CO1
217256	41 BEST ST, WAGGA WAGGA NSW 2650	58	53	52	42	44	-	-	CO1
217261	38B FOX ST, WAGGA WAGGA NSW 2650	58	53	52	42	43	-	-	CO1
217271	42 BEST ST, WAGGA WAGGA NSW 2650	58	53	52	42	52	-	-	CO1
217306	42 BEST ST, WAGGA WAGGA NSW 2650	58	53	52	42	49	-	-	CO1
217314	46 PETER ST, WAGGA WAGGA NSW 2650	58	53	52	42	44	-	-	CO1
217341	44 BEST ST, WAGGA WAGGA NSW 2650	58	53	52	42	48	-	-	CO1
217357	44 BEST ST, WAGGA WAGGA NSW 2650	58	53	52	42	46	-	-	CO1
217362	41 BEST ST, WAGGA WAGGA NSW 2650	58	53	52	42	50	-	-	CO1
217382	42 FOX ST, WAGGA WAGGA NSW 2650	58	53	52	42	43	-	-	CO1
217406	46 BEST ST, WAGGA WAGGA NSW 2650	58	53	52	42	48	-	-	CO1
217432	43 BEST ST, WAGGA WAGGA NSW 2650	58	53	52	42	47	-	-	CO1
217434	44 FOX ST, WAGGA WAGGA NSW 2650	58	53	52	42	43	-	-	CO1
217445	1/48 BEST ST, WAGGA WAGGA NSW 2650	58	53	52	42	48	-	-	CO1
217460	120 MORGAN ST, WAGGA WAGGA NSW 2650	58	53	52	42	43	-	-	CO1
217462	45 BEST ST, WAGGA WAGGA NSW 2650	58	53	52	42	47	-	-	CO1
217499	50 BEST ST, WAGGA WAGGA NSW 2650	58	53	52	42	47	-	-	CO1
217620	115 MORGAN ST, WAGGA WAGGA NSW 2650	58	53	52	42	43	-	-	CO1
217641	49 BEST ST, WAGGA WAGGA NSW 2650	58	53	52	42	46	-	-	CO1
217660	54 BEST ST, WAGGA WAGGA NSW 2650	58	53	52	42	45	-	-	CO1
1111674	54 BEST ST, WAGGA WAGGA NSW 2650	58	53	52	42	46	-	-	CO1
217680	51 BEST ST, WAGGA WAGGA NSW 2650	58	53	52	42	47	-	-	CO1
217743	55 BEST ST, WAGGA WAGGA NSW 2650	58	53	52	42	45	-	-	CO1
217755	60 BEST ST, WAGGA WAGGA NSW 2650	58	53	52	42	45	-	-	CO1
217759	56 FOX ST, WAGGA WAGGA NSW 2650	58	53	52	42	43	-	-	CO1
217777	57 BEST ST, WAGGA WAGGA NSW 2650	58	53	52	42	45	-	-	CO1
217792	62 BEST ST, WAGGA WAGGA NSW 2650	58	53	52	42	45	-	-	CO1
217808	59 BEST ST, WAGGA WAGGA NSW 2650	58	53	52	42	45	-	-	CO1
217831	64 BEST ST, WAGGA WAGGA NSW 2650	58	53	52	42	45	-	-	CO1
217833	61 BEST ST, WAGGA WAGGA NSW 2650	58	53	52	42	45	-	-	CO1
217859	63 BEST ST, WAGGA WAGGA NSW 2650	58	53	52	42	45	-	-	CO1
217863	66 BEST ST, WAGGA WAGGA NSW 2650	58	53	52	42	47	-	-	CO1
217882	65 BEST ST, WAGGA WAGGA NSW 2650	58	53	52	42	46	-	-	CO1
217899	68 BEST ST, WAGGA WAGGA NSW 2650	58	53	52	42	44	-	-	CO1
217915	67 BEST ST, WAGGA WAGGA NSW 2650	58	53	52	42	46	-	-	CO1
217942	69 BEST ST, WAGGA WAGGA NSW 2650	58	53	52	42	44	-	-	CO1
217966	2/74 BEST ST, WAGGA WAGGA NSW 2650	58	53	52	42	44	-	-	CO1
217971	73 BEST ST, WAGGA WAGGA NSW 2650	58	53	52	42	43	-	-	CO1
217992	75 BEST ST, WAGGA WAGGA NSW 2650	58	53	52	42	43	-	-	CO1

DISCLAIMER: Address data within this document is based on external sources.
SLR Consulting Pty Ltd makes no warranty regarding the data's
accuracy or reliability for any purpose.

W.019 - Bridge Work - Typical

SLR ID	ADDRESS	NML Daytime	NML Daytime OOH	NML Evening	NML Night-time	Predicted Level LAeq(15min)	Additional Mitigation Daytime OOH	Additional Mitigation Evening *(>2 consecutive rest periods)	Additional Mitigation Night *(>2 consecutive sleep periods)
218029	76 BEST ST, WAGGA WAGGA NSW 2650	58	53	52	42	43	-	-	CO1
218047	79 BEST ST, WAGGA WAGGA NSW 2650	58	53	52	42	43	-	-	CO1
218074	78 BEST ST, WAGGA WAGGA NSW 2650	58	53	52	42	45	-	-	CO1
218081	81 BEST ST, WAGGA WAGGA NSW 2650	58	53	52	42	43	-	-	CO1
218105	80 BEST ST, WAGGA WAGGA NSW 2650	58	53	52	42	43	-	-	CO1
218341	90 BEST ST, WAGGA WAGGA NSW 2650	58	53	52	42	43	-	-	CO1
1108363	244-248 EDWARD ST, WAGGA WAGGA NSW 2650	58	53	52	42	43	-	-	CO1
1108649	24-26 BROOKONG AV, WAGGA WAGGA NSW 265	58	53	52	42	51	-	-	CO1
1108869	ERIN EARTH 1 KILDARE ST, TURVEY PARK NSW	55	55	-	-	60	CO1	-	-
1108960	58 BEST ST, WAGGA WAGGA NSW 2650	58	53	52	42	46	-	-	CO1
1108976	27 BEST ST, WAGGA WAGGA NSW 2650	58	53	52	42	53	-	CO1	CO1
1108990	8 PETER ST, WAGGA WAGGA NSW 2650	58	53	52	42	50	-	-	CO1
1109034	2/56 COLLINS ST, TURVEY PARK NSW 2650	58	53	52	42	48	-	-	CO1
1110631	140 EDWARD ST, WAGGA WAGGA NSW 2650	55	55	-	-	76	CO1, CO2	-	-
1110632	140 EDWARD ST, WAGGA WAGGA NSW 2650	55	55	-	-	68	CO1	-	-
1110655	ERIN EARTH 1 KILDARE ST, TURVEY PARK NSW	55	55	55	-	57	CO1	CO1	-

DISCLAIMER: Address data within this document is based on external sources.
SLR Consulting Pty Ltd makes no warranty regarding the data's
accuracy or reliability for any purpose.

W.020 - Signalling Work

SLR ID	ADDRESS	NML Daytime	NML Daytime OOH	NML Evening	NML Night-time	Predicted Level LAeq(15min)	Additional Mitigation Daytime OOH	Additional Mitigation Evening *(>2 consecutive rest periods)	Additional Mitigation Night *(>2 consecutive sleep periods)
213265	24 BEAUTY POINT AV, TURVEY PARK NSW 2650	58	53	52	42	43	-	-	CO1
213735	42 COLEMAN ST, TURVEY PARK NSW 2650	58	53	52	42	44	-	-	CO1
213800	60 COLLINS ST, TURVEY PARK NSW 2650	58	53	52	42	46	-	-	CO1
213810	23 COLEMAN ST, TURVEY PARK NSW 2650	58	53	52	42	45	-	-	CO1
213828	29 COLEMAN ST, TURVEY PARK NSW 2650	58	53	52	42	45	-	-	CO1
213831	51-53 MACLEAY ST, TURVEY PARK NSW 2650	58	53	52	42	45	-	-	CO1
213884	34 MACLEAY ST, TURVEY PARK NSW 2650	58	53	52	42	45	-	-	CO1
213918	49 MACLEAY ST, TURVEY PARK NSW 2650	58	53	52	42	45	-	-	CO1
213930	33 EDMONDSON ST, TURVEY PARK NSW 2650	58	53	52	42	44	-	-	CO1
213970	32 MACLEAY ST, TURVEY PARK NSW 2650	58	53	52	42	46	-	-	CO1
213994	47 MACLEAY ST, TURVEY PARK NSW 2650	58	53	52	42	45	-	-	CO1
214007	31 EDMONDSON ST, TURVEY PARK NSW 2650	58	53	52	42	46	-	-	CO1
214062	45 MACLEAY ST, TURVEY PARK NSW 2650	58	53	52	42	46	-	-	CO1
214075	29 EDMONDSON ST, TURVEY PARK NSW 2650	58	53	52	42	46	-	-	CO1
214092	54 COLLINS ST, TURVEY PARK NSW 2650	58	53	52	42	43	-	-	CO1
214106	11 HILL ST, TURVEY PARK NSW 2650	58	53	52	42	43	-	-	CO1
214154	27 EDMONDSON ST, TURVEY PARK NSW 2650	58	53	52	42	47	-	-	CO1
214156	43 MACLEAY ST, TURVEY PARK NSW 2650	58	53	52	42	46	-	-	CO1
214173	52 COLLINS ST, TURVEY PARK NSW 2650	58	53	52	42	45	-	-	CO1
214233	25 EDMONDSON ST, TURVEY PARK NSW 2650	58	53	52	42	47	-	-	CO1
214258	41 MACLEAY ST, TURVEY PARK NSW 2650	58	53	52	42	47	-	-	CO1
214264	24 MACLEAY ST, TURVEY PARK NSW 2650	58	53	52	42	45	-	-	CO1
214307	23 EDMONDSON ST, TURVEY PARK NSW 2650	58	53	52	42	48	-	-	CO1
214320	39 MACLEAY ST, TURVEY PARK NSW 2650	58	53	52	42	46	-	-	CO1
214338	22 MACLEAY ST, TURVEY PARK NSW 2650	58	53	52	42	43	-	-	CO1
214373	21 EDMONDSON ST, TURVEY PARK NSW 2650	58	53	52	42	48	-	-	CO1
214407	37 MACLEAY ST, TURVEY PARK NSW 2650	58	53	52	42	47	-	-	CO1
214443	19 EDMONDSON ST, TURVEY PARK NSW 2650	58	53	52	42	48	-	-	CO1
214482	18 MACLEAY ST, TURVEY PARK NSW 2650	58	53	52	42	44	-	-	CO1
214487	35 MACLEAY ST, TURVEY PARK NSW 2650	58	53	52	42	46	-	-	CO1
214519	17 EDMONDSON ST, TURVEY PARK NSW 2650	58	53	52	42	49	-	-	CO1
214549	16 MACLEAY ST, TURVEY PARK NSW 2650	58	53	52	42	45	-	-	CO1
214557	33 MACLEAY ST, TURVEY PARK NSW 2650	58	53	52	42	45	-	-	CO1
214577	15 EDMONDSON ST, TURVEY PARK NSW 2650	58	53	52	42	49	-	-	CO1
214604	33 FLINDERS ST, TURVEY PARK NSW 2650	58	53	52	42	43	-	-	CO1
214612	14 MACLEAY ST, TURVEY PARK NSW 2650	58	53	52	42	43	-	-	CO1
214631	31 MACLEAY ST, TURVEY PARK NSW 2650	58	53	52	42	47	-	-	CO1
214645	13 EDMONDSON ST, TURVEY PARK NSW 2650	58	53	52	42	49	-	-	CO1
214678	31 FLINDERS ST, TURVEY PARK NSW 2650	58	53	52	42	43	-	-	CO1
214688	12 MACLEAY ST, TURVEY PARK NSW 2650	58	53	52	42	43	-	-	CO1
214717	11 EDMONDSON ST, TURVEY PARK NSW 2650	58	53	52	42	50	-	-	CO1
214720	29 MACLEAY ST, TURVEY PARK NSW 2650	58	53	52	42	49	-	-	CO1
214736	52 RAILWAY ST, TURVEY PARK NSW 2650	58	53	52	42	43	-	-	CO1
214768	56 RAILWAY ST, TURVEY PARK NSW 2650	58	53	52	42	43	-	-	CO1
214778	9 EDMONDSON ST, TURVEY PARK NSW 2650	58	53	52	42	50	-	-	CO1
214781	54 RAILWAY ST, TURVEY PARK NSW 2650	58	53	52	42	43	-	-	CO1
214782	28 FLINDERS ST, TURVEY PARK NSW 2650	58	53	52	42	43	-	-	CO1
214789	58 RAILWAY ST, TURVEY PARK NSW 2650	58	53	52	42	44	-	-	CO1
214791	33 COLLINS ST, TURVEY PARK NSW 2650	58	53	52	42	43	-	-	CO1
214794	27 MACLEAY ST, TURVEY PARK NSW 2650	58	53	52	42	49	-	-	CO1
214831	62 RAILWAY ST, TURVEY PARK NSW 2650	58	53	52	42	43	-	-	CO1
214847	7 EDMONDSON ST, TURVEY PARK NSW 2650	58	53	52	42	51	-	-	CO1
214850	29 COLLINS ST, TURVEY PARK NSW 2650	58	53	52	42	45	-	-	CO1
214865	6 MACLEAY ST, TURVEY PARK NSW 2650	58	53	52	42	44	-	-	CO1
214873	66 RAILWAY ST, TURVEY PARK NSW 2650	58	53	52	42	44	-	-	CO1
214874	68 RAILWAY ST, TURVEY PARK NSW 2650	58	53	52	42	44	-	-	CO1
214880	27 COLLINS ST, TURVEY PARK NSW 2650	58	53	52	42	45	-	-	CO1
214901	25 MACLEAY ST, TURVEY PARK NSW 2650	58	53	52	42	45	-	-	CO1
214904	5 EDMONDSON ST, TURVEY PARK NSW 2650	58	53	52	42	51	-	-	CO1
214911	72 RAILWAY ST, TURVEY PARK NSW 2650	58	53	52	42	44	-	-	CO1
214920	30 COLLINS ST, TURVEY PARK NSW 2650	58	53	52	42	44	-	-	CO1
214921	1 KINDRA LANE, TURVEY PARK NSW 2650	58	53	52	42	43	-	-	CO1
214934	25 COLLINS ST, TURVEY PARK NSW 2650	58	53	52	42	43	-	-	CO1
214939	23 MACLEAY ST, TURVEY PARK NSW 2650	58	53	52	42	43	-	-	CO1
214959	3 EDMONDSON ST, TURVEY PARK NSW 2650	58	53	52	42	52	-	-	CO1
214961	74 RAILWAY ST, TURVEY PARK NSW 2650	58	53	52	42	46	-	-	CO1
214975	21 FLINDERS ST, TURVEY PARK NSW 2650	58	53	52	42	44	-	-	CO1
214981	23 MACLEAY ST, TURVEY PARK NSW 2650	58	53	52	42	47	-	-	CO1
214990	2 MACLEAY ST, TURVEY PARK NSW 2650	58	53	52	42	48	-	-	CO1
215001	76 RAILWAY ST, TURVEY PARK NSW 2650	58	53	52	42	45	-	-	CO1
215023	1 EDMONDSON ST, TURVEY PARK NSW 2650	58	53	52	42	53	-	CO1	CO1
215032	3/21 COLLINS ST, TURVEY PARK NSW 2650	58	53	52	42	46	-	-	CO1
1111752	1 KILDARE ST, TURVEY PARK NSW 2650	58	53	52	42	61	CO1	CO1	CO1, CO2, (RO,AO)*
1111758	1 KILDARE ST, TURVEY PARK NSW 2650	58	53	52	42	58	CO1	CO1	CO1, CO2, (RO,AO)*
1111748	1 KILDARE ST, TURVEY PARK NSW 2650	58	53	52	42	61	CO1	CO1	CO1, CO2, (RO,AO)*
215072	82 RAILWAY ST, TURVEY PARK NSW 2650	58	53	52	42	52	-	-	CO1
215077	80 RAILWAY ST, TURVEY PARK NSW 2650	58	53	52	42	49	-	-	CO1
215078	84 RAILWAY ST, TURVEY PARK NSW 2650	58	53	52	42	54	CO1	CO1	CO1
215108	86 RAILWAY ST, TURVEY PARK NSW 2650	58	53	52	42	54	CO1	CO1	CO1
215126	88 RAILWAY ST, TURVEY PARK NSW 2650	58	53	52	42	55	CO1	CO1	CO1
215132	90 RAILWAY ST, TURVEY PARK NSW 2650	58	53	52	42	56	CO1	CO1	CO1
215151	94 RAILWAY ST, TURVEY PARK NSW 2650	58	53	52	42	53	-	CO1	CO1
215160	92 RAILWAY ST, TURVEY PARK NSW 2650	58	53	52	42	56	CO1	CO1	CO1
215161	96 RAILWAY ST, TURVEY PARK NSW 2650	58	53	52	42	52	-	-	CO1
215163	1 ERIN ST, TURVEY PARK NSW 2650	58	53	52	42	49	-	-	CO1
215180	3 ERIN ST, TURVEY PARK NSW 2650	58	53	52	42	47	-	-	CO1
215190	5 ERIN ST, TURVEY PARK NSW 2650	58	53	52	42	61	CO1	CO1	CO1, CO2, (RO,AO)*
215201	7 ERIN ST, TURVEY PARK NSW 2650	58	53	52	42	57	CO1	CO1	CO1
215216	9 ERIN ST, TURVEY PARK NSW 2650	58	53	52	42	52	-	-	CO1
215219	11 ERIN ST, TURVEY PARK NSW 2650	58	53	52	42	59	CO1	CO1	CO1, CO2, (RO,AO)*
215365	4 KILDARE ST, TURVEY PARK NSW 2650	58	53	52	42	46	-	-	CO1
215412	2 KILDARE ST, TURVEY PARK NSW 2650	58	53	52	42	45	-	-	CO1
215551	14 STATION PL, WAGGA WAGGA NSW 2650	58	53	52	42	46	-	-	CO1
215570	36 BROOKONG AV, WAGGA WAGGA NSW 2650	58	53	52	42	43	-	-	CO1
215618	32 BROOKONG AV, WAGGA WAGGA NSW 2650	58	53	52	42	43	-	-	CO1
215654	30 BROOKONG AV, WAGGA WAGGA NSW 2650	58	53	52	42	43	-	-	CO1
215708	2 DONNELLY AV, WAGGA WAGGA NSW 2650	58	53	52	42	66	CO1	CO1	CO1, CO2, (RO,AO)*
215724	4 DONNELLY AV, WAGGA WAGGA NSW 2650	58	53	52	42	64	CO1	CO1	CO1, CO2, (RO,AO)*
215725	6 DONNELLY AV, WAGGA WAGGA NSW 2650	58	53	52	42	63	CO1	CO1	CO1, CO2, (RO,AO)*
215731	8 DONNELLY AV, WAGGA WAGGA NSW 2650	58	53	52	42	61	CO1	CO1	CO1, CO2, (RO,AO)*
215746	12 DONNELLY AV, WAGGA WAGGA NSW 2650	58	53	52	42	59	CO1	CO1	CO1, CO2, (RO,AO)*
215749	22 BROOKONG AV, WAGGA WAGGA NSW 2650	58	53	52	42	46	-	-	CO1
215750	10 DONNELLY AV, WAGGA WAGGA NSW 2650	58	53	52	42	60	CO1	CO1	CO1, CO2, (RO,AO)*
215799	2 LITTLE BEST ST, WAGGA WAGGA NSW 2650	58	53	52	42	59	CO1	CO1	CO1, CO2, (RO,AO)*
215835	1 FOX ST, WAGGA WAGGA NSW 2650	58	53	52	42	48	-	-	CO1
215846	4 LITTLE BEST ST, WAGGA WAGGA NSW 2650	58	53	52	42	59	CO1	CO1	CO1, CO2, (RO,AO)*
215874	188 EDWARD ST, WAGGA WAGGA NSW 2650	58	53	52	42	53	-	CO1	CO1
215892	6 LITTLE BEST ST, WAGGA WAGGA NSW 2650	58	53	52	42	57	CO1	CO1	CO1
215908	3 FOX ST, WAGGA WAGGA NSW 2650	58	53	52	42	49	-	-	CO1
215925	140 EDWARD ST, WAGGA WAGGA NSW 2650	55	55	-	-	62	CO1	-	-
215933	8 LITTLE BEST ST, WAGGA WAGGA NSW 2650	58	53	52	42	58	CO1	CO1	CO1, CO2, (RO,AO)*
215956	188 EDWARD ST, WAGGA WAGGA NSW 2650	58	53	52	42	46	-	-	CO1
216060	156 EDWARD ST, WAGGA WAGGA NSW 2650	58	53	52	42	54	CO1	CO1	CO1
216085	158 EDWARD ST, WAGGA WAGGA NSW 2650	58	53	52	42	47	-	-	CO1
216094	160 EDWARD ST, WAGGA WAGGA NSW 2650	58	53	52	42	47	-	-	CO1
216099	162 EDWARD ST, WAGGA WAGGA NSW 2650	58	53	52	42	44	-	-	CO1
216103	164 EDWARD ST, WAGGA WAGGA NSW 2650	58	53	52	42	46	-	-	CO1

DISCLAIMER: Address data within this document is based on external sources.
SLR Consulting Pty Ltd makes no warranty regarding the data's accuracy or reliability for any purpose.

W.020 - Signalling Work

SLR ID	ADDRESS	NML Daytime	NML Daytime OOH	NML Evening	NML Night-time	Predicted Level LAeq(15min)	Additional Mitigation Daytime OOH	Additional Mitigation Evening *(>2 consecutive rest periods)	Additional Mitigation Night *(>2 consecutive sleep periods)
216107	168 EDWARD ST, WAGGA WAGGA NSW 2650	58	53	52	42	44	-	-	CO1
216117	166 EDWARD ST, WAGGA WAGGA NSW 2650	58	53	52	42	44	-	-	CO1
216128	170 EDWARD ST, WAGGA WAGGA NSW 2650	58	53	52	42	43	-	-	CO1
216245	131A EDWARD ST, WAGGA WAGGA NSW 2650	58	53	52	42	48	-	-	CO1
216256	196 EDWARD ST, WAGGA WAGGA NSW 2650	58	53	52	42	43	-	-	CO1
216281	133 EDWARD ST, WAGGA WAGGA NSW 2650	58	53	52	42	46	-	-	CO1
216298	153 EDWARD ST, WAGGA WAGGA NSW 2650	58	53	52	42	52	-	-	CO1
216323	157 EDWARD ST, WAGGA WAGGA NSW 2650	58	53	52	42	48	-	-	CO1
216333	161 EDWARD ST, WAGGA WAGGA NSW 2650	58	53	52	42	48	-	-	CO1
216342	214 EDWARD ST, WAGGA WAGGA NSW 2650	58	53	52	42	43	-	-	CO1
216360	163 EDWARD ST, WAGGA WAGGA NSW 2650	58	53	52	42	46	-	-	CO1
216391	1/173 EDWARD ST, WAGGA WAGGA NSW 2650	58	53	52	42	45	-	-	CO1
216401	WOMBOY 5/165 EDWARD ST, WAGGA WAGGA NS	58	53	52	42	50	-	-	CO1
216404	8 BEST ST, WAGGA WAGGA NSW 2650	58	53	52	42	52	-	-	CO1
216433	9 BEST ST, WAGGA WAGGA NSW 2650	58	53	52	42	45	-	-	CO1
216448	175 EDWARD ST, WAGGA WAGGA NSW 2650	58	53	52	42	46	-	-	CO1
216464	179 EDWARD ST, WAGGA WAGGA NSW 2650	58	53	52	42	43	-	-	CO1
216471	181 EDWARD ST, WAGGA WAGGA NSW 2650	58	53	52	42	44	-	-	CO1
216480	189 EDWARD ST, WAGGA WAGGA NSW 2650	58	53	52	42	43	-	-	CO1
216487	11A BEST ST, WAGGA WAGGA NSW 2650	58	53	52	42	45	-	-	CO1
216520	7 FOX ST, WAGGA WAGGA NSW 2650	58	53	52	42	48	-	-	CO1
1111560	4/4-6 THORNE ST, WAGGA WAGGA NSW 2650	58	53	52	42	44	-	-	CO1
1111561	4/4-6 THORNE ST, WAGGA WAGGA NSW 2650	58	53	52	42	44	-	-	CO1
1111562	4-6 THORNE ST, WAGGA WAGGA NSW 2650	58	53	52	42	45	-	-	CO1
216521	2/4-6 THORNE ST, WAGGA WAGGA NSW 2650	58	53	52	42	48	-	-	CO1
216540	14 BEST ST, WAGGA WAGGA NSW 2650	58	53	52	42	49	-	-	CO1
216547	13 BEST ST, WAGGA WAGGA NSW 2650	58	53	52	42	45	-	-	CO1
216564	10 FOX ST, WAGGA WAGGA NSW 2650	58	53	52	42	43	-	-	CO1
216589	8 THORNE ST, WAGGA WAGGA NSW 2650	58	53	52	42	43	-	-	CO1
216603	17 BEST ST, WAGGA WAGGA NSW 2650	58	53	52	42	48	-	-	CO1
216624	12 FOX ST, WAGGA WAGGA NSW 2650	58	53	52	42	44	-	-	CO1
216642	12 FOX ST, WAGGA WAGGA NSW 2650	58	53	52	42	43	-	-	CO1
216643	18 BEST ST, WAGGA WAGGA NSW 2650	58	53	52	42	44	-	-	CO1
216649	4/11 FOX ST, WAGGA WAGGA NSW 2650	58	53	52	42	43	-	-	CO1
216668	19 BEST ST, WAGGA WAGGA NSW 2650	58	53	52	42	44	-	-	CO1
216683	14 FOX ST, WAGGA WAGGA NSW 2650	58	53	52	42	43	-	-	CO1
216700	20 BEST ST, WAGGA WAGGA NSW 2650	58	53	52	42	47	-	-	CO1
216721	13 FOX ST, WAGGA WAGGA NSW 2650	58	53	52	42	45	-	-	CO1
216798	23 BEST ST, WAGGA WAGGA NSW 2650	58	53	52	42	46	-	-	CO1
216846	26 BEST ST, WAGGA WAGGA NSW 2650	58	53	52	42	46	-	-	CO1
216874	26 FOX ST, WAGGA WAGGA NSW 2650	58	53	52	42	44	-	-	CO1
216926	28 BEST ST, WAGGA WAGGA NSW 2650	58	53	52	42	45	-	-	CO1
216985	30 BEST ST, WAGGA WAGGA NSW 2650	58	53	52	42	45	-	-	CO1
216994	29 BEST ST, WAGGA WAGGA NSW 2650	58	53	52	42	45	-	-	CO1
217038	32 BEST ST, WAGGA WAGGA NSW 2650	58	53	52	42	45	-	-	CO1
217052	31 BEST ST, WAGGA WAGGA NSW 2650	58	53	52	42	45	-	-	CO1
217063	27 FOX ST, WAGGA WAGGA NSW 2650	58	53	52	42	43	-	-	CO1
217101	34 BEST ST, WAGGA WAGGA NSW 2650	58	53	52	42	43	-	-	CO1
217115	33 BEST ST, WAGGA WAGGA NSW 2650	58	53	52	42	46	-	-	CO1
217154	36 BEST ST, WAGGA WAGGA NSW 2650	58	53	52	42	44	-	-	CO1
217181	35 BEST ST, WAGGA WAGGA NSW 2650	58	53	52	42	44	-	-	CO1
217306	42 BEST ST, WAGGA WAGGA NSW 2650	58	53	52	42	44	-	-	CO1
217357	44 BEST ST, WAGGA WAGGA NSW 2650	58	53	52	42	43	-	-	CO1
217406	46 BEST ST, WAGGA WAGGA NSW 2650	58	53	52	42	43	-	-	CO1
217680	51 BEST ST, WAGGA WAGGA NSW 2650	58	53	52	42	43	-	-	CO1
217777	57 BEST ST, WAGGA WAGGA NSW 2650	58	53	52	42	44	-	-	CO1
1108649	24-26 BROOKONG AV, WAGGA WAGGA NSW 265	58	53	52	42	50	-	-	CO1
1108869	ERIN EARTH 1 KILDARE ST, TURVEY PARK NSW	55	55	-	-	56	CO1	-	-
1108960	58 BEST ST, WAGGA WAGGA NSW 2650	58	53	52	42	45	-	-	CO1
1108976	27 BEST ST, WAGGA WAGGA NSW 2650	58	53	52	42	45	-	-	CO1
1109034	2/56 COLLINS ST, TURVEY PARK NSW 2650	58	53	52	42	47	-	-	CO1
1110631	140 EDWARD ST, WAGGA WAGGA NSW 2650	55	55	-	-	61	CO1	-	-
1110632	140 EDWARD ST, WAGGA WAGGA NSW 2650	55	55	-	-	62	CO1	-	-

DISCLAIMER: Address data within this document is based on external sources.
SLR Consulting Pty Ltd makes no warranty regarding the data's
accuracy or reliability for any purpose.



Making Sustainability Happen

Appendix B Construction Noise and Vibration Impact Statement – Addendums

This document is uncontrolled
when printed.

MARTINUS RAIL
INLAND

WAGGA YARD AND EDMONDSON STREET – CONSTRUCTION NOISE AND VIBRATION IMPACT STATEMENT ADDENDUM

A2I | Albury to Illabo

CONTRACT NUMBER: 0052

PROJECT DOCUMENT NUMBER:
6-0052-210-EEC-W7-AS-0001_ADD

Docusign Envelope ID: 2F59CA87-C805-40DD-B801-A4F872F77076

Document Control

DOCUMENT TITLE:	Wagga Yard and Edmondson Street – Construction Noise and Vibration Impact Statement Addendum			
DOCUMENT OWNER:	Chris Standing – Environment, Approvals and Sustainability Manager (A2P)			
PREPARED BY:	Constance Georgiou	**TITLE:**	Environmental Approvals Advisor	
SIGNATURE:	Signed by: Constance Georgiou 79401839159A42C...		**DATE:**	02/04/2026
REVIEWED BY:	Steven Dando	**TITLE:**	Environmental Approvals Advisor	
SIGNATURE:	Signed by: Steven Dando 1A164E16009D443...		**DATE:**	02/04/2026

Approved by

NAME	TITLE	SIGNATURE	DATE
Chris Standing	Environment, Approvals and Sustainability Manager (A2P)	DocuSigned by: B00B062192149F...	02/04/2026

Revision History

REVISION	REVISION DATE	AMENDMENT	DATE TO CLIENT
A	19/03/2026	Issued for review	19/03/2026
0	02/04/2026	Issued for use	02/04/2026

Disclaimer: This document has been prepared by Martinus. Use of this document shall be subject to the terms of the relevant contract with Martinus. The electronic file of this current revision is the controlled copy. This file is stored on Martinus' server located at Head Office, Unit 1, 23-27 Waratah St, Kirrawee, NSW.

This document is the property of and contains proprietary information owned by Martinus. No permission is granted to publish, reproduce, transmit or disclose to another party, any information contained in this document, in whole or in part, without prior written permission from the issuing authority.

For the purpose of this document, Martinus refers to the Martinus Group of companies.

This document is uncontrolled when printed.

TABLE OF CONTENTS

GLOSSARY **4**

1 INTRODUCTION **5**
1.1 Purpose of this Addendum 5

2 NOISE ASSESSMENT **7**
2.1 Wagga Yard – site establishment (W.001) 7
2.2 Wagga Yard – compound operation (W.002) 8
2.3 Wagga Yard – signalling works (W.008A) 10

3 VIBRATION ASSESSMENT **11**
3.1 Wagga Yard – site establishment (W.001) 11
3.2 Wagga Yard – compound operation (W.002) 11
3.3 Wagga Yard – signalling works (W.008A) 11

4 CONCLUSION **12**
4.1 Mitigation and management measures 12
4.2 Additional mitigation measures 12

APPENDICES **15**

APPENDIX A **16**
SLR Predict (W.001) – Noise 16

APPENDIX B **17**
SLR Predict (W.002) – Noise 17

APPENDIX C **18**
SLR Predict (W.008A) – Noise 18

LIST OF TABLES

Table 1: Definitions 4
Table 2: Work scenario description 7
Table 3: Exceedance comparisons for W.001 8
Table 4: Exceedance comparisons for W.002 9
Table 5: Exceedance comparisons for W.008A 10

LIST OF FIGURES

Figure 1: Revised work area for W.001 and W.002 (CNVIS Addendum) 5
Figure 2: Additional work area for W.008A (CNVIS Addendum) 6
Figure 3: Additional mitigation measures matrix – noise 13
Figure 4: Additional mitigation measures matrix – vibration 14
Figure 5: Additional mitigation measures matrix – notes 14

GLOSSARY

Specific terms and acronyms used throughout this plan are listed and described in Table 1 below.

TABLE 1: DEFINITIONS

TERM	DEFINITION
A2I	Albury to Illabo section of the Inland Rail project
ADT	Articulated Dump Truck
CNVIS	Construction Noise and Vibration Impact Statement
CNVIS Addendum	This document
EWP	Elevated Work Platform
km	Kilometres
m	Metres
NML	Noise Management Level
OOH	Out-of-hours
Project	Albury to Illabo project approved under section 5.19 of the EP&A Act on 8 October 2024, as modified on 13 August 2025
RBL	Rating Background Level
SLR Predict	A2I noise and vibration management tool
T	Tonnes
Wagga Yard	Wagga Yard clearances enhancement site
Wagga Yard and Edmondson Street CNVIS; the endorsed CNVIS	Wagga Yard and Edmondson Street Construction Noise and Vibration Impact Statement (Doc No. 6-0052-210-EEC-W7-AS-0001)
W.001	Work Scenario 1 – Site Establishment
W.002	Work Scenario 2 – Compound Operation
W.008A	Work Scenario 8A – Signalling Works

1 INTRODUCTION

1.1 Purpose of this Addendum

This Construction Noise and Vibration Impact Statement Addendum (CNVIS Addendum) has been prepared to identify and assess the additional work areas required to support and enable the wider scope of activities associated with the Wagga Yard clearances site enhancement (Wagga Yard) works. This CNVIS Addendum will form part of the endorsed Wagga Yard and Edmondson Street CNVIS (Doc No: 6-0052-210-EEC-W7-AS-0001) (endorsed CNVIS).

This CNVIS Addendum should be reviewed in conjunction with the endorsed CNVIS, including adopted rating background levels (RBLs), noise management levels (NMLs) and assessment criteria in accordance with the Infrastructure Approval (SSI-10055). Figure 1 and Figure 2 below identifies the work areas assessed in this CNVIS Addendum.

FIGURE 1: REVISED WORK AREA FOR W.001 AND W.002 (CNVIS ADDENDUM)



FIGURE 2: ADDITIONAL WORK AREA FOR W.008A (CNVIS ADDENDUM)

2 NOISE ASSESSMENT

The potential construction noise levels from the proposed works have been predicted using SLR Predict, the A2I project-specific noise and vibration tool. This CNVIS Addendum assesses the work scenarios identified in Table 2.

TABLE 2: WORK SCENARIO DESCRIPTION

ID	Scenario	Description	Total Lw
Wagga Yard			
W.001	Site establishment	▪ Site compound delivery and set up ▪ Access road, laydown and parking areas construction	▪ 115
W.002	Compound operation	▪ Operation of the site compound ▪ Operation of laydown and parking areas ▪ Delivery of materials/equipment	▪ 116
W.008A	Signalling works	▪ Access to enable installation of signalling infrastructure	▪ 108

2.1 Wagga Yard – site establishment (W.001)

2.1.1 Scope

The additional work area required for W.001, forms part of the wider scope associated at Wagga Yard and will enable site establishment works. This CNVIS addendum has assessed the revised work area which consists of the work area identified in the endorsed CNVIS and additional work area identified during internal reviews and in the Wagga Precinct Consistency Assessment (Doc no: 6-0052-210-EAP-W0-AS-0001).

The revised work area has been assessed using SLR Predict, A2I noise and vibration management tool, with the following noted:

Plant and equipment

- 1x Articulated dump truck (ADT)
- 1x Crane (mobile)
- 1x Elevated work platform (EWP)
- 1x Excavator - slasher
- 1x Front end loader
- 1x Generator
- 3x Hand tools (electric)
- 5x Light vehicles
- 1x Roller - static
- 1x Tractor - slasher
- 2x Truck – medium rigid truck (20T)
- 2x Truck and dogs
- 1x Water cart

Construction hours

- Standard approved hours:
  - 7am to 6pm Monday to Friday, inclusive
  - 7am to 6pm Saturday
- Day Out-of-Hours (OOH):
  - 8am to 6pm Sunday and public holidays

2.1.2 Assessment

The revised work area has been assessed utilising SLR Predict. The plant and equipment list (as noted above) has been considered as a worst-case scenario within a 15-minute assessment period. The operating time (utilisation %) of each plant and equipment is representative to site working conditions.

2.1.3 Results

The SLR Predict results are presented in Appendix A, for daytime out of hours, as the most affected period.

Table 3 provides a summary of the exceedances identified through various assessment. It compares the following:

- W.001 exceedances identified in the endorsed CNVIS
- W.001 exceedances assessed in the SLR Predict results for the revised work area (shown in Figure 1)

TABLE 3: EXCEEDANCE COMPARISONS FOR W.001

ASSESSMENT RESULTS (DAYTIME OOH)	NUMBER OF RESIDENTIAL RECEIVERS WITH NML EXCEEDANCE	
	CNVIS – W.001	SLR Predict – W.001 (revised work area)
Total Lw (dBA)	115	115
Noticeable (1-5 dB)	54	101
Clearly Audible (6-15 dB)	56	109
Moderately Intrusive (16-25 dB)	17	33
Highly Intrusive (>25 dB)	0	0

Table 3 shows an overall increase in the intensity of the impacts, with an increased number of receivers experiencing noticeable (1-5 dB), clearly audible (6-15 dB), moderately intrusive (16-25 dB) and highly intrusive (>25 dB) impacts. The increase is most likely due to the revised work area compared to the work area in the endorsed CNVIS.

2.2 Wagga Yard – compound operation (W.002)

2.2.1 Scope

The additional work area required for W.002, forms part of the wider scope associated at Wagga Yard and will enable site operational works. This CNVIS addendum has assessed the revised work area which consists of the work area identified in the endorsed CNVIS and additional work area identified during internal reviews and in the Wagga Precinct Consistency Assessment (Doc no: 6-0052-210-EAP-W0-AS-0001).

The revised work area has been assessed using SLR Predict, A2I noise and vibration management tool, with the following noted:

Plant and equipment

- 1x Compressor
- 1x Crane – franna (20T)
- 1x Front end loader
- 1x Generator
- 1x Hand tools – electric
- 15x Light vehicles
- 2x Truck – medium rigid (20T)
- 6x Truck and dogs
- 1x Truck – vacuum
- 1x Water cart

Construction hours

- Standard approved hours:
  - 7am to 6pm Monday to Friday, inclusive
  - 7am to 6pm Saturday
- Day Out-of-Hours (OOH):
  - 8am to 6pm Sunday and public holidays
- Evening OOH:
  - 6pm to 10pm Monday to Sunday (including Public Holidays)
- Night OOH:
  - 10pm to 7am Monday to Saturday
  - 10pm to 8am Sunday (including Public Holidays)

2.2.2 Assessment

The revised work area has been assessed utilising SLR Predict. The plant and equipment list (as noted above) has been considered as a worst-case scenario within a 15-minute assessment period. The operating time (utilisation %) of each plant and equipment is representative to site working conditions.

2.2.3 Results

The SLR Predict results are presented in Appendix B, for night-time out of hours, as the most affected period.

Table 4 provides a summary of the exceedances identified through various assessment. It compares the following:

- W.002 exceedances identified in the endorsed CNVIS
- W.002 exceedances assessed in the SLR Predict results for the revised work area (shown in Figure 1)

TABLE 4: EXCEEDANCE COMPARISONS FOR W.002

ASSESSMENT RESULTS (DAYTIME OOH)	NUMBER OF RESIDENTIAL RECEIVERS WITH NML EXCEEDANCE	
	CNVIS – W.002	SLR Predict – W.002 (revised work area)
Total Lw (dBA)	113	116
Noticeable (1-5 dB)	196	303
Clearly Audible (6-15 dB)	135	183
Moderately Intrusive (16-25 dB)	50	141
Highly Intrusive (>25 dB)	17	38
Above Sleep Disturbance	314	268
Above Sleep Awake	67	52

Table 4 shows an increase in the number of receivers experiencing clearly audible (6-15), noticeable (1-5 dB), moderately intrusive (16-25 dB), and highly intrusive (>25 dB). However, a slight decrease in the number of receivers experiencing above sleep disturbance and above sleep awake impacts. The sound power level (Lw) has also increased, this can also be attributed to the amended plant/equipment list.

2.3 Wagga Yard – signalling works (W.008A)

2.3.1 Scope

The additional work area required for W.008, forms part of the wider scope associated at Wagga Yard and will enable signalling installation works. This CNVIS addendum has assessed the additional work area which consists of the work area identified in the Wagga Precinct Consistency Assessment (Doc no: 6-0052-210-EAP-W0-AS-0001).

The additional work area has been assessed using SLR Predict, A2I noise and vibration management tool, with the following noted:

Plant and equipment

- 3x Hand tools (electric)
- 3x Light vehicles

Construction hours

- Standard approved hours:
  - 7am to 6pm Monday to Friday, inclusive
  - 7am to 6pm Saturday
- Day Out-of-Hours (OOH):
  - 8am to 6pm Sunday and public holidays

2.3.2 Assessment

The additional work area has been assessed utilising SLR Predict. The plant and equipment list (as noted above) has been considered as a worst-case scenario within a 15-minute assessment period. The operating time (utilisation %) of each plant and equipment is representative to site working conditions.

2.3.3 Results

The SLR Predict results are presented in Appendix C, for daytime out of hours, as the most affected period.

Table 5 provides a summary of the exceedances identified through various assessment. It compares the following:

- W.008 exceedances identified in the endorsed CNVIS
- W.008A exceedances assessed in the SLR Predict results for the additional work area (shown in Figure 1)

TABLE 5: EXCEEDANCE COMPARISONS FOR W.008A

ASSESSMENT RESULTS (DAYTIME OOH)	NUMBER OF RESIDENTIAL RECEIVERS WITH NML EXCEEDANCE	
	CNVIS – W.008	SLR Predict – W.008A (additional work area)
Total Lw (dBA)	112	108
Noticeable (1-5 dB)	26	5
Clearly Audible (6-15 dB)	21	9
Moderately Intrusive (16-25 dB)	0	0
Highly Intrusive (>25 dB)	0	0

Table 5 shows an overall decrease in the number of receivers experiencing clearly audible (6-15 dB), noticeable (1-5 dB), moderately intrusive (16-25 dB), and highly intrusive (>25 dB). All affected receivers identified in this CNVIS Addendum have also been identified in the endorsed CNVIS, with no additional impacts expected.

3 VIBRATION ASSESSMENT

3.1 Wagga Yard – site establishment (W.001)

There will be no vibration-intensive plant and equipment utilised for W.001; therefore, there are no expected vibration impacts, and a vibration assessment will not be required for W.001.

3.2 Wagga Yard – compound operation (W.002)

There will be no vibration-intensive plant and equipment utilised for W.002; therefore, there are no expected vibration impacts, and a vibration assessment will not be required for W.002.

3.3 Wagga Yard – signalling works (W.008A)

There will be no vibration-intensive plant and equipment utilised for W.008A; therefore, there are no expected vibration impacts, and a vibration assessment will not be required for W.008A.

4 CONCLUSION

4.1 Mitigation and management measures

As this is an addendum to the endorsed CNVIS for Wagga Yard and Edmondson Street, the same mitigation and management measures apply as noted in Section 8 of the endorsed CNVIS.

4.2 Additional mitigation measures

As noted in Figure 3 to Figure 5 below and under Appendices A to C, the SLR Predict noise and vibration results include a section on all applicable additional mitigation measures. These additional mitigation measures will be implemented where appropriate.

Airborne Noise - Additional Mitigation Measures Matrix				
Time Period	Exceedance of NML	Perception	Duration	Communication Category/Management Measure
OOHW Daytime PeriodSunday 7am - 6pm(including public holidays)	<5	Noticeable	Any	CO1
	5 - 15	Clearly audible	Any	CO1
	16 - 25	Moderately intrusive	Any	CO1, CO2
	>25	Highly intrusive	Any	CO1, CO2
OOHW Evening PeriodMonday - Sunday 6pm - 10pm(including public holidays)	<5	Noticeable	Any	CO1
	5 - 15	Clearly audible	Any	CO1
	16 - 25	Moderately intrusive	Any	CO1, CO2
	>25	Highly intrusive	Any	CO1, CO2
			>2 consecutive rest periods	CO1, CO2, RO
OOHW Night PeriodMonday - Sunday 10pm - 7am(including public holidays)	<5	Noticeable	Any	CO1
	5 - 15	Clearly audible	Any	CO1
	16 - 25	Moderately intrusive	Any	CO1, CO2
			>2 consecutive sleep periods	CO1, CO2, RO, AO
	>25	Highly intrusive	Any	CO1, CO2, RO
			>2 consecutive sleep periods	CO1, CO2, RO, AO, AltA

FIGURE 3: ADDITIONAL MITIGATION MEASURES MATRIX – NOISE

Vibration - Additional Mitigation Measures Matrix			
Time Period	Duration	Exceedance of 'preferred' value	Exceedance of 'maximum' value
OOHW Daytime Period Sunday 8am-6pm	Any	CO1, CO2	CO1, CO2, RO
OOHW Evening Period Mon-Sun 6pm-10pm	Any	CO1, CO2	CO1, CO2, RO
OOHW Night Period Mon-Sat 10pm-7am Sun 10pm-8am	Any	CO1, CO2, RO	CO1, CO2, RO, AltA

FIGURE 4: ADDITIONAL MITIGATION MEASURES MATRIX – VIBRATION

Additional Mitigation Measures	
Measure	**Abbreviation**
Communication (Category 1)[1]	CO1
Communication (Category 2)[2]	CO2
Respite Offer[3]	RO
Alternative Accommodation	AltA
Agreement with Owners	AO

Note 1: CO1: Communication to provide information on the OOHW via methods such as letter box drop, email, newsletter, media advertisements and/ or website prior to the works commencing.

Note 2: CO2: Communication should be personalised (e.g. door knock, meeting, telephone call). Contact with these residents should commence early to enable feedback to be considered by the proposal.

Note 3: RO are not applicable to non-residential receivers. RO may comprise of pre-purchased movie tickets, dinner vouchers or similar. RO can also be provided by limiting high noise generating works and allowing at least a one-hour respite period between blocks of work. Where possible, the timing of this respite should be discussed with the impacted community.

Receiver Types			
Code	**Description**	**Code**	**Description**
RES	Residential	OED	Other Educational
COM	Commercial	OHO	Other Hotel
IND	Industrial	OLI	Other Library
OOA	Other Outdoor Active Recreation	OME	Other Medical
OOP	Other Outdoor Passive Recreation	OPW	Other Place of Worship
OCC	Other Child Care	OPB	Other Public Building

FIGURE 5: ADDITIONAL MITIGATION MEASURES MATRIX – NOTES

APPENDICES

APPENDIX A

SLR Predict (W.001) – Noise

Construction Noise and Vibration Impact Statement (CNVIS)

This report presents the outcomes of detailed noise/vibration modelling relating to specific construction activities proposed on site in accordance with the methodology outlined in the *Construction Noise and Vibration Management Plan* (CNVMP) and overarching *Construction Noise and Vibration Impact Statement* (CNVIS).
Prior to detailed noise/vibration modelling being undertaken, work activities are reviewed and considered in relation to industry best practice, consistent with the requirements of the CNVMP. Consideration is first given to eliminating the noise/vibration emissions so far as reasonably practicable. Where elimination is not practicable, efforts are been made to reduce the risk as far as practical by implementing noise and vibration management measures as outlined in the overarching CNVIS and CNVMP.
Examples of these measures include selecting the quietest equipment and processes to complete the works, considering staging and periods of respite to minimise prolonged periods of noise and vibration exposure, and maximising distances between construction activities and sensitive receivers.

Consultation with Affected Receivers
In accordance with CoA E78, the CNVIS must include specific mitigation measures identified through consultation with affected sensitive land user(s) and the mitigation measures must be implemented for the duration of the Work. Details of this consultation are provided in the overarching CNVIS for each enhancement site.

Predicted Noise Levels
The assessment presents the highest predicted level at each receiver building, considering predictions at each floor and façade from all potential work areas. The assessment is generally considered conservative as the calculations assume several items of construction equipment are in use at the same time within each work area. The assessment uses 'realistic worst-case' scenarios to determine the impacts from the noisiest 15-minute period that is likely to occur for each work scenario.

Assessment Details

Author Name	
Author Email	noiseassessments@martinus.com.au
Author Organisation	Martinus Rail
Project Name	A2I - Albury to Illabo
Assessment Name	Wagga/Edmondson ADD1 - W.001
Assessment Number	418
Stage	A2I Construction
Permit Number	N/A
Start Date	2026-04-06
End Date	2026-04-06
Assessment Period	Day - out of hours

Equipment Details

Plant/Equipment	Equipment Sound Power Level (Unadjusted), dBA	Number of Units	Temporary Noise Barrier
1: W.001 (Height: Ground)	Total: 115		
Articulated Dump Truck 25% operation	109	1	No
Crane (mobile) 30% operation	104	1	No
Elevated Work Platform 25% operation	97	1	No
Excavator - Slasher 50% operation	105	1	No
Front End Loader 50% operation	113	1	No
Generator - attenuated 100% operation	92	1	No
Hand tools (electric) 75% operation	102	3	No

Note 1: Equipment classed as 'annoying' in the *Interim Construction Noise Guideline (DECC, 2009)* include a 5 dB correction.
Note 2: Equipment sound power levels consider the mitigation measures outlined in the overarching CNVIS to provide mitigated results.

Equipment Details

Plant/Equipment	Equipment Sound Power Level (Unadjusted), dBA	Number of Units	Temporary Noise Barrier
Light Vehicle (accelerating) 25% operation	95	5	No
Roller - static 100% operation	107	1	No
Tractor - Slasher 50% operation	108	1	No
Truck - medium rigid (20T) 25% operation	103	2	No
Truck - road truck/ truck & dog (30T) 25% operation	108	2	No
Water Cart 75% operation	105	1	No

Note 1: Equipment classed as 'annoying' in the *Interim Construction Noise Guideline (DECC, 2009)* include a 5 dB correction.
Note 2: Equipment sound power levels consider the mitigation measures outlined in the overarching CNVIS to provide mitigated results.

Assessment Results

Assessment Results

	Residential	Non-Residential
Highly Intrusive	0 property	0 property
Moderately Intrusive	33 properties	1 property
Clearly Audible	109 properties	13 properties
Noticeable	101 properties	1 property

Legend

Project Boundary
Work Areas
Barriers

Results by Receiver

Address	Land Use	Noise Catchment Area	Construction Noise Management Level, dBA	Predicted Noise Level, dBA	Predicted Noise Level Above Noise Management Level, dB	Noise Category
58 RAILWAY ST, TURVEY PARK NSW 2650	RES	NCA11	53	78	25	Moderately Intrusive
60 RAILWAY ST, TURVEY PARK NSW 2650	RES	NCA11	53	77	24	Moderately Intrusive
62 RAILWAY ST, TURVEY PARK NSW 2650	RES	NCA11	53	77	24	Moderately Intrusive
56 RAILWAY ST, TURVEY PARK NSW 2650	RES	NCA11	53	76	23	Moderately Intrusive
66 RAILWAY ST, TURVEY PARK NSW 2650	RES	NCA11	53	74	21	Moderately Intrusive
80 RAILWAY ST, TURVEY PARK NSW 2650	RES	NCA11	53	74	21	Moderately Intrusive

Results by Receiver

Address	Land Use	Noise Catchment Area	Construction Noise Management Level, dBA	Predicted Noise Level, dBA	Predicted Noise Level Above Noise Management Level, dB	Noise Category
54 RAILWAY ST, TURVEY PARK NSW 2650	RES	NCA11	53	73	20	Moderately Intrusive
68 RAILWAY ST, TURVEY PARK NSW 2650	RES	NCA11	53	73	20	Moderately Intrusive
74 RAILWAY ST, TURVEY PARK NSW 2650	RES	NCA11	53	73	20	Moderately Intrusive
21 FLINDERS ST, TURVEY PARK NSW 2650	RES	NCA11	53	73	20	Moderately Intrusive
86 RAILWAY ST, TURVEY PARK NSW 2650	RES	NCA11	53	73	20	Moderately Intrusive
88 RAILWAY ST, TURVEY PARK NSW 2650	RES	NCA11	53	73	20	Moderately Intrusive
90 RAILWAY ST, TURVEY PARK NSW 2650	RES	NCA11	53	73	20	Moderately Intrusive
92 RAILWAY ST, TURVEY PARK NSW 2650	RES	NCA11	53	73	20	Moderately Intrusive
3 ERIN ST, TURVEY PARK NSW 2650	RES	NCA11	53	73	20	Moderately Intrusive
50 RAILWAY ST, TURVEY PARK NSW 2650	RES	NCA11	53	72	19	Moderately Intrusive
72 RAILWAY ST, TURVEY PARK NSW 2650	RES	NCA11	53	72	19	Moderately Intrusive
76 RAILWAY ST, TURVEY PARK NSW 2650	RES	NCA11	53	72	19	Moderately Intrusive
3/21 COLLINS ST, TURVEY PARK NSW 2650	RES	NCA11	53	72	19	Moderately Intrusive
82 RAILWAY ST, TURVEY PARK NSW 2650	RES	NCA11	53	72	19	Moderately Intrusive

Results by Receiver

Address	Land Use	Noise Catchment Area	Construction Noise Management Level, dBA	Predicted Noise Level, dBA	Predicted Noise Level Above Noise Management Level, dB	Noise Category
84 RAILWAY ST, TURVEY PARK NSW 2650	RES	NCA11	53	72	19	Moderately Intrusive
5 ERIN ST, TURVEY PARK NSW 2650	RES	NCA11	53	72	19	Moderately Intrusive
14 STATION PL, WAGGA WAGGA NSW 2650	RES	NCA11	53	72	19	Moderately Intrusive
48 RAILWAY ST, TURVEY PARK NSW 2650	RES	NCA11	53	71	18	Moderately Intrusive
52 RAILWAY ST, TURVEY PARK NSW 2650	RES	NCA11	53	71	18	Moderately Intrusive
94 RAILWAY ST, TURVEY PARK NSW 2650	RES	NCA11	53	71	18	Moderately Intrusive
1 ERIN ST, TURVEY PARK NSW 2650	RES	NCA11	53	71	18	Moderately Intrusive
23 FLINDERS ST, TURVEY PARK NSW 2650	RES	NCA11	53	70	17	Moderately Intrusive
96 RAILWAY ST, TURVEY PARK NSW 2650	RES	NCA11	53	70	17	Moderately Intrusive
7 ERIN ST, TURVEY PARK NSW 2650	RES	NCA11	53	70	17	Moderately Intrusive
6 STATION PL, WAGGA WAGGA NSW 2650	OCC	NCA11	45	62	17	Moderately Intrusive
4 RICHARD ST, TURVEY PARK NSW 2650	RES	NCA11	53	69	16	Moderately Intrusive
2 RICHARD ST, TURVEY PARK NSW 2650	RES	NCA11	53	69	16	Moderately Intrusive
9 ERIN ST, TURVEY PARK NSW 2650	RES	NCA11	53	69	16	Moderately Intrusive

Results by Receiver

Address	Land Use	Noise Catchment Area	Construction Noise Management Level, dBA	Predicted Noise Level, dBA	Predicted Noise Level Above Noise Management Level, dB	Noise Category
46 RAILWAY ST, TURVEY PARK NSW 2650	RES	NCA11	53	68	15	Clearly Audible
23 COLLINS ST, TURVEY PARK NSW 2650	RES	NCA11	53	68	15	Clearly Audible
19 STATION PL, WAGGA WAGGA NSW 2650	COM	NCA11	70	85	15	Clearly Audible
19 STATION PL, WAGGA WAGGA NSW 2650	COM	NCA11	70	85	15	Clearly Audible
19 STATION PL, WAGGA WAGGA NSW 2650	COM	NCA11	70	85	15	Clearly Audible
19 STATION PL, WAGGA WAGGA NSW 2650	COM	NCA11	70	85	15	Clearly Audible
2-4 STATION PL, WAGGA WAGGA NSW 2650	OCC	NCA11	45	60	15	Clearly Audible
1 RICHARD ST, TURVEY PARK NSW 2650	RES	NCA11	53	67	14	Clearly Audible
44 RAILWAY ST, TURVEY PARK NSW 2650	RES	NCA11	53	67	14	Clearly Audible
11 ERIN ST, TURVEY PARK NSW 2650	RES	NCA11	53	67	14	Clearly Audible
6-10 STATION PL, WAGGA WAGGA NSW 2650	OCC	NCA11	45	59	14	Clearly Audible
6 RICHARD ST, TURVEY PARK NSW 2650	RES	NCA11	53	66	13	Clearly Audible
2 YOUNG ST, TURVEY PARK NSW 2650	RES	NCA11	53	66	13	Clearly Audible
42 RAILWAY ST, TURVEY PARK NSW 2650	RES	NCA11	53	66	13	Clearly Audible

Results by Receiver

Address	Land Use	Noise Catchment Area	Construction Noise Management Level, dBA	Predicted Noise Level, dBA	Predicted Noise Level Above Noise Management Level, dB	Noise Category
29 FLINDERS ST, TURVEY PARK NSW 2650	RES	NCA11	53	66	13	Clearly Audible
27 FLINDERS ST, TURVEY PARK NSW 2650	RES	NCA11	53	66	13	Clearly Audible
26 FLINDERS ST, TURVEY PARK NSW 2650	RES	NCA11	53	66	13	Clearly Audible
27 COLLINS ST, TURVEY PARK NSW 2650	RES	NCA11	53	66	13	Clearly Audible
30 COLLINS ST, TURVEY PARK NSW 2650	RES	NCA11	53	66	13	Clearly Audible
25 COLLINS ST, TURVEY PARK NSW 2650	RES	NCA11	53	66	13	Clearly Audible
19 STATION PL, WAGGA WAGGA NSW 2650	COM	NCA11	70	83	13	Clearly Audible
3 YOUNG ST, TURVEY PARK NSW 2650	RES	NCA11	53	65	12	Clearly Audible
5 RICHARD ST, TURVEY PARK NSW 2650	RES	NCA11	53	65	12	Clearly Audible
1 YOUNG ST, TURVEY PARK NSW 2650	RES	NCA11	53	65	12	Clearly Audible
3 RICHARD ST, TURVEY PARK NSW 2650	RES	NCA11	53	65	12	Clearly Audible
31 FLINDERS ST, TURVEY PARK NSW 2650	RES	NCA11	53	65	12	Clearly Audible
29 COLLINS ST, TURVEY PARK NSW 2650	RES	NCA11	53	65	12	Clearly Audible
25 MACLEAY ST, TURVEY PARK NSW 2650	RES	NCA11	53	65	12	Clearly Audible

Results by Receiver

Address	Land Use	Noise Catchment Area	Construction Noise Management Level, dBA	Predicted Noise Level, dBA	Predicted Noise Level Above Noise Management Level, dB	Noise Category
COUNTRYLINK TRAVEL CENTRE 20 STATION PL, WAGGA WAGGA NSW 2650	COM	NCA11	70	82	12	Clearly Audible
140 EDWARD ST, WAGGA WAGGA NSW 2650	OED	NCA11	55	67	12	Clearly Audible
7 RICHARD ST, TURVEY PARK NSW 2650	RES	NCA11	53	64	11	Clearly Audible
8 RICHARD ST, TURVEY PARK NSW 2650	RES	NCA11	53	64	11	Clearly Audible
40 RAILWAY ST, TURVEY PARK NSW 2650	RES	NCA11	53	64	11	Clearly Audible
38 RAILWAY ST, TURVEY PARK NSW 2650	RES	NCA11	53	64	11	Clearly Audible
35 COLLINS ST, TURVEY PARK NSW 2650	RES	NCA11	53	64	11	Clearly Audible
36 COLLINS ST, TURVEY PARK NSW 2650	RES	NCA11	53	64	11	Clearly Audible
31 COLLINS ST, TURVEY PARK NSW 2650	RES	NCA11	53	64	11	Clearly Audible
28 FLINDERS ST, TURVEY PARK NSW 2650	RES	NCA11	53	64	11	Clearly Audible
33 COLLINS ST, TURVEY PARK NSW 2650	RES	NCA11	53	64	11	Clearly Audible
27 MACLEAY ST, TURVEY PARK NSW 2650	RES	NCA11	53	64	11	Clearly Audible
32 COLLINS ST, TURVEY PARK NSW 2650	RES	NCA11	53	64	11	Clearly Audible

Results by Receiver

Address	Land Use	Noise Catchment Area	Construction Noise Management Level, dBA	Predicted Noise Level, dBA	Predicted Noise Level Above Noise Management Level, dB	Noise Category
1 KINDRA LANE, TURVEY PARK NSW 2650	RES	NCA11	53	64	11	Clearly Audible
23 MACLEAY ST, TURVEY PARK NSW 2650	RES	NCA11	53	64	11	Clearly Audible
2 MACLEAY ST, TURVEY PARK NSW 2650	RES	NCA11	53	64	11	Clearly Audible
5 YOUNG ST, TURVEY PARK NSW 2650	RES	NCA11	53	63	10	Clearly Audible
9 RICHARD ST, TURVEY PARK NSW 2650	RES	NCA11	53	63	10	Clearly Audible
10 RICHARD ST, TURVEY PARK NSW 2650	RES	NCA11	53	63	10	Clearly Audible
33 FLINDERS ST, TURVEY PARK NSW 2650	RES	NCA11	53	63	10	Clearly Audible
37 COLLINS ST, TURVEY PARK NSW 2650	RES	NCA11	53	63	10	Clearly Audible
30 FLINDERS ST, TURVEY PARK NSW 2650	RES	NCA11	53	63	10	Clearly Audible
140 EDWARD ST, WAGGA WAGGA NSW 2650	OED	NCA11	55	65	10	Clearly Audible
32-34 FLINDERS ST, TURVEY PARK NSW 2650	RES	NCA11	53	63	10	Clearly Audible
14 RICHARD ST, TURVEY PARK NSW 2650	RES	NCA11	53	62	9	Clearly Audible
11 RICHARD ST, TURVEY PARK NSW 2650	RES	NCA11	53	62	9	Clearly Audible
35 FLINDERS ST, TURVEY PARK NSW 2650	RES	NCA11	53	62	9	Clearly Audible

Results by Receiver

Address	Land Use	Noise Catchment Area	Construction Noise Management Level, dBA	Predicted Noise Level, dBA	Predicted Noise Level Above Noise Management Level, dB	Noise Category
4 YOUNG ST, TURVEY PARK NSW 2650	RES	NCA11	53	62	9	Clearly Audible
39 COLLINS ST, TURVEY PARK NSW 2650	RES	NCA11	53	62	9	Clearly Audible
1 KILDARE ST, TURVEY PARK NSW 2650	RES	NCA11	53	62	9	Clearly Audible
1 KILDARE ST, TURVEY PARK NSW 2650	RES	NCA11	53	62	9	Clearly Audible
6 STATION PL, WAGGA WAGGA NSW 2650	OCC	NCA11	45	54	9	Clearly Audible
37-39 FLINDERS ST, TURVEY PARK NSW 2650	RES	NCA11	53	61	8	Clearly Audible
41 COLLINS ST, TURVEY PARK NSW 2650	RES	NCA11	53	61	8	Clearly Audible
6 YOUNG ST, TURVEY PARK NSW 2650	RES	NCA11	53	61	8	Clearly Audible
36 FLINDERS ST, TURVEY PARK NSW 2650	RES	NCA11	53	61	8	Clearly Audible
40 COLLINS ST, TURVEY PARK NSW 2650	RES	NCA11	53	61	8	Clearly Audible
38 COLLINS ST, TURVEY PARK NSW 2650	RES	NCA11	53	61	8	Clearly Audible
28 RAILWAY ST, TURVEY PARK NSW 2650	RES	NCA11	53	61	8	Clearly Audible
29 MACLEAY ST, TURVEY PARK NSW 2650	RES	NCA11	53	61	8	Clearly Audible
8 MACLEAY ST, TURVEY PARK NSW 2650	RES	NCA11	53	61	8	Clearly Audible

Results by Receiver

Address	Land Use	Noise Catchment Area	Construction Noise Management Level, dBA	Predicted Noise Level, dBA	Predicted Noise Level Above Noise Management Level, dB	Noise Category
6 MACLEAY ST, TURVEY PARK NSW 2650	RES	NCA11	53	61	8	Clearly Audible
4 MACLEAY ST, TURVEY PARK NSW 2650	RES	NCA11	53	61	8	Clearly Audible
1 KILDARE ST, TURVEY PARK NSW 2650	RES	NCA11	53	61	8	Clearly Audible
BUILDING 1 UNIT 102 1 FLINDERS ST, WAGGA WAGGA NSW 2650	RES	NCA11	53	61	8	Clearly Audible
2 LITTLE BEST ST, WAGGA WAGGA NSW 2650	RES	NCA11	53	61	8	Clearly Audible
4 LITTLE BEST ST, WAGGA WAGGA NSW 2650	RES	NCA11	53	61	8	Clearly Audible
6 LITTLE BEST ST, WAGGA WAGGA NSW 2650	RES	NCA11	53	61	8	Clearly Audible
46 FLINDERS ST, TURVEY PARK NSW 2650	RES	NCA11	53	60	7	Clearly Audible
17 HILL ST, TURVEY PARK NSW 2650	RES	NCA11	53	60	7	Clearly Audible
16 RICHARD ST, TURVEY PARK NSW 2650	RES	NCA11	53	60	7	Clearly Audible
7 YOUNG ST, TURVEY PARK NSW 2650	RES	NCA11	53	60	7	Clearly Audible
48 COLLINS ST, TURVEY PARK NSW 2650	RES	NCA11	53	60	7	Clearly Audible
10 YOUNG ST, TURVEY PARK NSW 2650	RES	NCA11	53	60	7	Clearly Audible

Results by Receiver

Address	Land Use	Noise Catchment Area	Construction Noise Management Level, dBA	Predicted Noise Level, dBA	Predicted Noise Level Above Noise Management Level, dB	Noise Category
41 FLINDERS ST, TURVEY PARK NSW 2650	RES	NCA11	53	60	7	Clearly Audible
8 YOUNG ST, TURVEY PARK NSW 2650	RES	NCA11	53	60	7	Clearly Audible
43 COLLINS ST, TURVEY PARK NSW 2650	RES	NCA11	53	60	7	Clearly Audible
44 COLLINS ST, TURVEY PARK NSW 2650	RES	NCA11	53	60	7	Clearly Audible
38 FLINDERS ST, TURVEY PARK NSW 2650	RES	NCA11	53	60	7	Clearly Audible
3 BURWOOD ST, TURVEY PARK NSW 2650	RES	NCA11	53	60	7	Clearly Audible
5 BURWOOD ST, TURVEY PARK NSW 2650	RES	NCA11	53	60	7	Clearly Audible
42 COLLINS ST, TURVEY PARK NSW 2650	RES	NCA11	53	60	7	Clearly Audible
33 MACLEAY ST, TURVEY PARK NSW 2650	RES	NCA11	53	60	7	Clearly Audible
31 MACLEAY ST, TURVEY PARK NSW 2650	RES	NCA11	53	60	7	Clearly Audible
36 RAILWAY ST, TURVEY PARK NSW 2650	RES	NCA11	53	60	7	Clearly Audible
10 MACLEAY ST, TURVEY PARK NSW 2650	RES	NCA11	53	60	7	Clearly Audible
BUILDING 3 UNIT 105 1 FLINDERS ST, WAGGA WAGGA NSW 2650	RES	NCA11	53	60	7	Clearly Audible

Results by Receiver

Address	Land Use	Noise Catchment Area	Construction Noise Management Level, dBA	Predicted Noise Level, dBA	Predicted Noise Level Above Noise Management Level, dB	Noise Category
4 DONNELLY AV, WAGGA WAGGA NSW 2650	RES	NCA11	53	60	7	Clearly Audible
6 DONNELLY AV, WAGGA WAGGA NSW 2650	RES	NCA11	53	60	7	Clearly Audible
8 DONNELLY AV, WAGGA WAGGA NSW 2650	RES	NCA11	53	60	7	Clearly Audible
1 FLINDERS ST, WAGGA WAGGA NSW 2650	RES	NCA11	53	60	7	Clearly Audible
8 LITTLE BEST ST, WAGGA WAGGA NSW 2650	RES	NCA11	53	60	7	Clearly Audible
156 EDWARD ST, WAGGA WAGGA NSW 2650	RES	NCA11	53	60	7	Clearly Audible
140 EDWARD ST, WAGGA WAGGA NSW 2650	OED	NCA11	55	62	7	Clearly Audible
51 COLLINS ST, TURVEY PARK NSW 2650	RES	NCA11	53	59	6	Clearly Audible
9 YOUNG ST, TURVEY PARK NSW 2650	RES	NCA11	53	59	6	Clearly Audible
18 RICHARD ST, TURVEY PARK NSW 2650	RES	NCA11	53	59	6	Clearly Audible
44 FLINDERS ST, TURVEY PARK NSW 2650	RES	NCA11	53	59	6	Clearly Audible
25 HILL ST, TURVEY PARK NSW 2650	RES	NCA11	53	59	6	Clearly Audible
47 COLLINS ST, TURVEY PARK NSW 2650	RES	NCA11	53	59	6	Clearly Audible
12 YOUNG ST, TURVEY PARK NSW 2650	RES	NCA11	53	59	6	Clearly Audible

Results by Receiver

Address	Land Use	Noise Catchment Area	Construction Noise Management Level, dBA	Predicted Noise Level, dBA	Predicted Noise Level Above Noise Management Level, dB	Noise Category
43 FLINDERS ST, TURVEY PARK NSW 2650	RES	NCA11	53	59	6	Clearly Audible
42 FLINDERS ST, TURVEY PARK NSW 2650	RES	NCA11	53	59	6	Clearly Audible
45 COLLINS ST, TURVEY PARK NSW 2650	RES	NCA11	53	59	6	Clearly Audible
40 FLINDERS ST, TURVEY PARK NSW 2650	RES	NCA11	53	59	6	Clearly Audible
12 RICHARD ST, TURVEY PARK NSW 2650	RES	NCA11	53	59	6	Clearly Audible
37 MACLEAY ST, TURVEY PARK NSW 2650	RES	NCA11	53	59	6	Clearly Audible
3A BEAUTY POINT AV, TURVEY PARK NSW 2650	RES	NCA11	53	59	6	Clearly Audible
35 MACLEAY ST, TURVEY PARK NSW 2650	RES	NCA11	53	59	6	Clearly Audible
14 MACLEAY ST, TURVEY PARK NSW 2650	RES	NCA11	53	59	6	Clearly Audible
26 RAILWAY ST, TURVEY PARK NSW 2650	RES	NCA11	53	59	6	Clearly Audible
12 MACLEAY ST, TURVEY PARK NSW 2650	RES	NCA11	53	59	6	Clearly Audible
18 STATION PL, WAGGA WAGGA NSW 2650	COM	NCA11	70	76	6	Clearly Audible
10 DONNELLY AV, WAGGA WAGGA NSW 2650	RES	NCA11	53	59	6	Clearly Audible
51 FLINDERS ST, TURVEY PARK NSW 2650	RES	NCA11	53	58	5	Noticeable

Results by Receiver

Address	Land Use	Noise Catchment Area	Construction Noise Management Level, dBA	Predicted Noise Level, dBA	Predicted Noise Level Above Noise Management Level, dB	Noise Category
22 HILL ST, TURVEY PARK NSW 2650	RES	NCA11	53	58	5	Noticeable
13 YOUNG ST, TURVEY PARK NSW 2650	RES	NCA11	53	58	5	Noticeable
1/49 FLINDERS ST, TURVEY PARK NSW 2650	RES	NCA11	53	58	5	Noticeable
47 FLINDERS ST, TURVEY PARK NSW 2650	RES	NCA11	53	58	5	Noticeable
11 YOUNG ST, TURVEY PARK NSW 2650	RES	NCA11	53	58	5	Noticeable
7 HILL ST, TURVEY PARK NSW 2650	RES	NCA11	53	58	5	Noticeable
11 HILL ST, TURVEY PARK NSW 2650	RES	NCA11	53	58	5	Noticeable
49 COLLINS ST, TURVEY PARK NSW 2650	RES	NCA11	53	58	5	Noticeable
23 HILL ST, TURVEY PARK NSW 2650	RES	NCA11	53	58	5	Noticeable
50 COLLINS ST, TURVEY PARK NSW 2650	RES	NCA11	53	58	5	Noticeable
9 BEAUTY POINT AV, TURVEY PARK NSW 2650	RES	NCA11	53	58	5	Noticeable
1 BURWOOD ST, TURVEY PARK NSW 2650	RES	NCA11	53	58	5	Noticeable
18 MACLEAY ST, TURVEY PARK NSW 2650	RES	NCA11	53	58	5	Noticeable
16 MACLEAY ST, TURVEY PARK NSW 2650	RES	NCA11	53	58	5	Noticeable

Results by Receiver

Address	Land Use	Noise Catchment Area	Construction Noise Management Level, dBA	Predicted Noise Level, dBA	Predicted Noise Level Above Noise Management Level, dB	Noise Category
23 MACLEAY ST, TURVEY PARK NSW 2650	RES	NCA11	53	58	5	Noticeable
2 DONNELLY AV, WAGGA WAGGA NSW 2650	RES	NCA11	53	58	5	Noticeable
12 DONNELLY AV, WAGGA WAGGA NSW 2650	RES	NCA11	53	58	5	Noticeable
ERIN EARTH 1 KILDARE ST, TURVEY PARK NSW 2650	OED	NCA11	55	60	5	Noticeable
58B FLINDERS ST, TURVEY PARK NSW 2650	RES	NCA11	53	57	4	Noticeable
20 HILL ST, TURVEY PARK NSW 2650	RES	NCA11	53	57	4	Noticeable
53 FLINDERS ST, TURVEY PARK NSW 2650	RES	NCA11	53	57	4	Noticeable
55 COLLINS ST, TURVEY PARK NSW 2650	RES	NCA11	53	57	4	Noticeable
53 COLLINS ST, TURVEY PARK NSW 2650	RES	NCA11	53	57	4	Noticeable
48 FLINDERS ST, TURVEY PARK NSW 2650	RES	NCA11	53	57	4	Noticeable
4 BEAUTY POINT AV, TURVEY PARK NSW 2650	RES	NCA11	53	57	4	Noticeable
54 COLLINS ST, TURVEY PARK NSW 2650	RES	NCA11	53	57	4	Noticeable
2 BEAUTY POINT AV, TURVEY PARK NSW 2650	RES	NCA11	53	57	4	Noticeable

Results by Receiver

Address	Land Use	Noise Catchment Area	Construction Noise Management Level, dBA	Predicted Noise Level, dBA	Predicted Noise Level Above Noise Management Level, dB	Noise Category
2 BURWOOD ST, TURVEY PARK NSW 2650	RES	NCA11	53	57	4	Noticeable
41 MACLEAY ST, TURVEY PARK NSW 2650	RES	NCA11	53	57	4	Noticeable
39 MACLEAY ST, TURVEY PARK NSW 2650	RES	NCA11	53	57	4	Noticeable
22 MACLEAY ST, TURVEY PARK NSW 2650	RES	NCA11	53	57	4	Noticeable
7 BEAUTY POINT AV, TURVEY PARK NSW 2650	RES	NCA11	53	57	4	Noticeable
20 MACLEAY ST, TURVEY PARK NSW 2650	RES	NCA11	53	57	4	Noticeable
22 RAILWAY ST, TURVEY PARK NSW 2650	RES	NCA11	53	57	4	Noticeable
24 RAILWAY ST, TURVEY PARK NSW 2650	RES	NCA11	53	57	4	Noticeable
5 EDMONDSON ST, TURVEY PARK NSW 2650	RES	NCA11	53	57	4	Noticeable
3 EDMONDSON ST, TURVEY PARK NSW 2650	RES	NCA11	53	57	4	Noticeable
1 EDMONDSON ST, TURVEY PARK NSW 2650	RES	NCA11	53	57	4	Noticeable
14 BEAUTY POINT AV, TURVEY PARK NSW 2650	RES	NCA11	53	56	3	Noticeable
55 FLINDERS ST, TURVEY PARK NSW 2650	RES	NCA11	53	56	3	Noticeable
60 COLLINS ST, TURVEY PARK NSW 2650	RES	NCA11	53	56	3	Noticeable

Results by Receiver

Address	Land Use	Noise Catchment Area	Construction Noise Management Level, dBA	Predicted Noise Level, dBA	Predicted Noise Level Above Noise Management Level, dB	Noise Category
59 COLLINS ST, TURVEY PARK NSW 2650	RES	NCA11	53	56	3	Noticeable
57 COLLINS ST, TURVEY PARK NSW 2650	RES	NCA11	53	56	3	Noticeable
52 FLINDERS ST, TURVEY PARK NSW 2650	RES	NCA11	53	56	3	Noticeable
58 COLLINS ST, TURVEY PARK NSW 2650	RES	NCA11	53	56	3	Noticeable
1 HILL ST, TURVEY PARK NSW 2650	RES	NCA11	53	56	3	Noticeable
47 MACLEAY ST, TURVEY PARK NSW 2650	RES	NCA11	53	56	3	Noticeable
50 FLINDERS ST, TURVEY PARK NSW 2650	RES	NCA11	53	56	3	Noticeable
1/56 COLLINS ST, TURVEY PARK NSW 2650	RES	NCA11	53	56	3	Noticeable
9 HILL ST, TURVEY PARK NSW 2650	RES	NCA11	53	56	3	Noticeable
15 HILL ST, TURVEY PARK NSW 2650	RES	NCA11	53	56	3	Noticeable
43 MACLEAY ST, TURVEY PARK NSW 2650	RES	NCA11	53	56	3	Noticeable
26 MACLEAY ST, TURVEY PARK NSW 2650	RES	NCA11	53	56	3	Noticeable
4 BURWOOD ST, TURVEY PARK NSW 2650	RES	NCA11	53	56	3	Noticeable
6 BURWOOD ST, TURVEY PARK NSW 2650	RES	NCA11	53	56	3	Noticeable

Results by Receiver

Address	Land Use	Noise Catchment Area	Construction Noise Management Level, dBA	Predicted Noise Level, dBA	Predicted Noise Level Above Noise Management Level, dB	Noise Category
24 MACLEAY ST, TURVEY PARK NSW 2650	RES	NCA11	53	56	3	Noticeable
5 BEAUTY POINT AV, TURVEY PARK NSW 2650	RES	NCA11	53	56	3	Noticeable
6/36 COLLINS ST, TURVEY PARK NSW 2650	RES	NCA11	53	56	3	Noticeable
158 EDWARD ST, WAGGA WAGGA NSW 2650	RES	NCA11	53	56	3	Noticeable
2 PETER ST, WAGGA WAGGA NSW 2650	RES	NCA11	53	56	3	Noticeable
4 PETER ST, WAGGA WAGGA NSW 2650	RES	NCA11	53	56	3	Noticeable
6 PETER ST, WAGGA WAGGA NSW 2650	RES	NCA11	53	56	3	Noticeable
20 PETER ST, WAGGA WAGGA NSW 2650	RES	NCA11	53	56	3	Noticeable
18 BEAUTY POINT AV, TURVEY PARK NSW 2650	RES	NCA11	53	55	2	Noticeable
2/11 COLEMAN ST, TURVEY PARK NSW 2650	RES	NCA11	53	55	2	Noticeable
1/11 COLEMAN ST, TURVEY PARK NSW 2650	RES	NCA11	53	55	2	Noticeable
16 BEAUTY POINT AV, TURVEY PARK NSW 2650	RES	NCA11	53	55	2	Noticeable
60A FLINDERS ST, TURVEY PARK NSW 2650	RES	NCA11	53	55	2	Noticeable
13 RICHARD ST, TURVEY PARK NSW 2650	RES	NCA11	53	55	2	Noticeable

Results by Receiver

Address	Land Use	Noise Catchment Area	Construction Noise Management Level, dBA	Predicted Noise Level, dBA	Predicted Noise Level Above Noise Management Level, dB	Noise Category
63 COLLINS ST, TURVEY PARK NSW 2650	RES	NCA11	53	55	2	Noticeable
57 FLINDERS ST, TURVEY PARK NSW 2650	RES	NCA11	53	55	2	Noticeable
61 COLLINS ST, TURVEY PARK NSW 2650	RES	NCA11	53	55	2	Noticeable
56 FLINDERS ST, TURVEY PARK NSW 2650	RES	NCA11	53	55	2	Noticeable
10 HILL ST, TURVEY PARK NSW 2650	RES	NCA11	53	55	2	Noticeable
54 FLINDERS ST, TURVEY PARK NSW 2650	RES	NCA11	53	55	2	Noticeable
26 HILL ST, TURVEY PARK NSW 2650	RES	NCA11	53	55	2	Noticeable
28 HILL ST, TURVEY PARK NSW 2650	RES	NCA11	53	55	2	Noticeable
8 BEAUTY POINT AV, TURVEY PARK NSW 2650	RES	NCA11	53	55	2	Noticeable
3 HILL ST, TURVEY PARK NSW 2650	RES	NCA11	53	55	2	Noticeable
5 HILL ST, TURVEY PARK NSW 2650	RES	NCA11	53	55	2	Noticeable
30 MACLEAY ST, TURVEY PARK NSW 2650	RES	NCA11	53	55	2	Noticeable
6 BEAUTY POINT AV, TURVEY PARK NSW 2650	RES	NCA11	53	55	2	Noticeable
13 HILL ST, TURVEY PARK NSW 2650	RES	NCA11	53	55	2	Noticeable

Results by Receiver

Address	Land Use	Noise Catchment Area	Construction Noise Management Level, dBA	Predicted Noise Level, dBA	Predicted Noise Level Above Noise Management Level, dB	Noise Category
28 MACLEAY ST, TURVEY PARK NSW 2650	RES	NCA11	53	55	2	Noticeable
8 PETER ST, WAGGA WAGGA NSW 2650	RES	NCA11	53	55	2	Noticeable
10 PETER ST, WAGGA WAGGA NSW 2650	RES	NCA11	53	55	2	Noticeable
24 BEAUTY POINT AV, TURVEY PARK NSW 2650	RES	NCA11	53	54	1	Noticeable
22 BEAUTY POINT AV, TURVEY PARK NSW 2650	RES	NCA11	53	54	1	Noticeable
13 COLEMAN ST, TURVEY PARK NSW 2650	RES	NCA11	53	54	1	Noticeable
61 FLINDERS ST, TURVEY PARK NSW 2650	RES	NCA11	53	54	1	Noticeable
2 HILL ST, TURVEY PARK NSW 2650	RES	NCA11	53	54	1	Noticeable
23 BEAUTY POINT AV, TURVEY PARK NSW 2650	RES	NCA11	53	54	1	Noticeable
51-53 MACLEAY ST, TURVEY PARK NSW 2650	RES	NCA11	53	54	1	Noticeable
10 BEAUTY POINT AV, TURVEY PARK NSW 2650	RES	NCA11	53	54	1	Noticeable
49 MACLEAY ST, TURVEY PARK NSW 2650	RES	NCA11	53	54	1	Noticeable
32 MACLEAY ST, TURVEY PARK NSW 2650	RES	NCA11	53	54	1	Noticeable
3/36 COLLINS ST, TURVEY PARK NSW 2650	RES	NCA11	53	54	1	Noticeable

Results by Receiver

Address	Land Use	Noise Catchment Area	Construction Noise Management Level, dBA	Predicted Noise Level, dBA	Predicted Noise Level Above Noise Management Level, dB	Noise Category
7 EDMONDSON ST, TURVEY PARK NSW 2650	RES	NCA11	53	54	1	Noticeable
157 EDWARD ST, WAGGA WAGGA NSW 2650	RES	NCA11	53	54	1	Noticeable
12 PETER ST, WAGGA WAGGA NSW 2650	RES	NCA11	53	54	1	Noticeable
14 PETER ST, WAGGA WAGGA NSW 2650	RES	NCA11	53	54	1	Noticeable

Recommended Mitigation Measures

This assessment has been conducted with regard to the relevant CNVIS and CNVMP. To manage noise and vibration impacts, project specific mitigation measures may be considered such as reviewing construction staging methodology to identify opportunities to schedule intensive works during less sensitive time periods and by providing a clear process for community engagement and complaints. Likewise, the requirements and actionable items within the overarching CNVIS and CNVMP should be considered and adopted where appropriate. Following the consideration of project specific noise mitigation measures, additional noise mitigation measures to be explored are described in the Inland Rail NSW Construction Noise and Vibration Framework (CNVF) and summarised below.

Airborne Noise - Additional Mitigation Measures Matrix				
Time Period	**Exceedance of NML**	**Perception**	**Duration**	**Communication Category/Management Measure**
OOHW Daytime Period Sunday 7am - 6pm (including public holidays)	<5	Noticeable	Any	CO1
	5 - 15	Clearly audible	Any	CO1
	16 - 25	Moderately intrusive	Any	CO1, CO2
	>25	Highly intrusive	Any	CO1, CO2
OOHW Evening Period Monday - Sunday 6pm - 10pm (including public holidays)	<5	Noticeable	Any	CO1
	5 - 15	Clearly audible	Any	CO1
	16 - 25	Moderately intrusive	Any	CO1, CO2
	>25	Highly intrusive	Any	CO1, CO2
			>2 consecutive rest periods	CO1, CO2, RO
OOHW Night Period Monday - Sunday 10pm - 7am (including public holidays)	<5	Noticeable	Any	CO1
	5 - 15	Clearly audible	Any	CO1
	16 - 25	Moderately intrusive	Any	CO1, CO2
			>2 consecutive sleep periods	CO1, CO2, RO, AO
	>25	Highly intrusive	Any	CO1, CO2, RO
			>2 consecutive sleep periods	CO1, CO2, RO, AO, AltA

Vibration - Additional Mitigation Measures Matrix			
Time Period	**Duration**	**Exceedance of 'preferred' value**	**Exceedance of 'maximum' value**
OOHW Daytime Period Sunday 8am-6pm	Any	CO1, CO2	CO1, CO2, RO
OOHW Evening Period Mon-Sun 6pm-10pm	Any	CO1, CO2	CO1, CO2, RO
OOHW Night Period Mon-Sat 10pm-7am Sun 10pm-8am	Any	CO1, CO2, RO	CO1, CO2, RO, AltA

Additional Mitigation Measures	
Measure	**Abbreviation**
Communication (Category 1)[1]	CO1
Communication (Category 2)[2]	CO2
Respite Offer[3]	RO
Alternative Accommodation	AltA
Agreement with Owners	AO

Note 1: CO1: Communication to provide information on the OOHW via methods such as letter box drop, email, newsletter, media advertisements and/ or website prior to the works commencing.

Note 2: CO2: Communication should be personalised (e.g. door knock, meeting, telephone call). Contact with these residents should commence early to enable feedback to be considered by the proposal.

Note 3: RO are not applicable to non-residential receivers. RO may comprise of pre-purchased movie tickets, dinner vouchers or similar. RO can also be provided by limiting high noise generating works and allowing at least a one-hour respite period between blocks of work. Where possible, the timing of this respite should be discussed with the impacted community.

Receiver Types			
Code	**Description**	**Code**	**Description**
RES	Residential	OED	Other Educational
COM	Commercial	OHO	Other Hotel
IND	Industrial	OLI	Other Library
OOA	Other Outdoor Active Recreation	OME	Other Medical
OOP	Other Outdoor Passive Recreation	OPW	Other Place of Worship
OCC	Other Child Care	OPB	Other Public Building

APPENDIX B

SLR Predict (W.002) – Noise

Construction Noise and Vibration Impact Statement (CNVIS)

This report presents the outcomes of detailed noise/vibration modelling relating to specific construction activities proposed on site in accordance with the methodology outlined in the *Construction Noise and Vibration Management Plan* (CNVMP) and overarching *Construction Noise and Vibration Impact Statement* (CNVIS).
Prior to detailed noise/vibration modelling being undertaken, work activities are reviewed and considered in relation to industry best practice, consistent with the requirements of the CNVMP. Consideration is first given to eliminating the noise/vibration emissions so far as reasonably practicable. Where elimination is not practicable, efforts are been made to reduce the risk as far as practical by implementing noise and vibration management measures as outlined in the overarching CNVIS and CNVMP.
Examples of these measures include selecting the quietest equipment and processes to complete the works, considering staging and periods of respite to minimise prolonged periods of noise and vibration exposure, and maximising distances between construction activities and sensitive receivers.

Consultation with Affected Receivers
In accordance with CoA E78, the CNVIS must include specific mitigation measures identified through consultation with affected sensitive land user(s) and the mitigation measures must be implemented for the duration of the Work. Details of this consultation are provided in the overarching CNVIS for each enhancement site.

Predicted Noise Levels
The assessment presents the highest predicted level at each receiver building, considering predictions at each floor and façade from all potential work areas. The assessment is generally considered conservative as the calculations assume several items of construction equipment are in use at the same time within each work area. The assessment uses 'realistic worst-case' scenarios to determine the impacts from the noisiest 15-minute period that is likely to occur for each work scenario.

Assessment Details

Author Name	
Author Email	noiseassessments@martinus.com.au
Author Organisation	Martinus Rail
Project Name	A2I - Albury to Illabo
Assessment Name	Wagga/Edmondson ADD1 - W.002
Assessment Number	418
Stage	A2I Construction
Permit Number	N/A
Start Date	2026-04-06
End Date	2026-04-06
Assessment Period	Night - out of hours

Equipment Details

Plant/Equipment	Equipment Sound Power Level (Unadjusted), dBA	Number of Units	Temporary Noise Barrier
1: W.002 (Height: Ground)	Total: 116		
Compressor 100% operation	109	1	No
Crane Franna (20 tonne) 30% operation	98	1	No
Front End Loader 50% operation	113	1	No
Generator - attenuated 100% operation	92	1	No
Hand tools (electric) 75% operation	102	1	No
Light Vehicle (accelerating) 25% operation	95	15	No
Truck - medium rigid (20T) 25% operation	103	2	No

Note 1: Equipment classed as 'annoying' in the *Interim Construction Noise Guideline (DECC, 2009)* include a 5 dB correction.
Note 2: Equipment sound power levels consider the mitigation measures outlined in the overarching CNVIS to provide mitigated results.

Equipment Details

Plant/Equipment	Equipment Sound Power Level (Unadjusted), dBA	Number of Units	Temporary Noise Barrier
Truck - road truck/ truck & dog (30T) 25% operation	108	6	No
Water Cart 75% operation	105	1	No
Truck - vacuum (NDD or non-destructive digger) 100% operation	109	1	No

Note 1: Equipment classed as 'annoying' in the *Interim Construction Noise Guideline (DECC, 2009)* include a 5 dB correction.
Note 2: Equipment sound power levels consider the mitigation measures outlined in the overarching CNVIS to provide mitigated results.

Assessment Results

		Residential	Non-Residential
	Highly Intrusive	38 properties	0 property
	Moderately Intrusive	141 properties	1 property

Assessment Results

	Clearly Audible	183 properties	3 properties
	Noticeable	303 properties	9 properties
	Above Sleep Disturbance	268 properties	0 property
	Above Sleep Awake	52 properties	0 property

Legend

	Project Boundary
	Work Areas
	Barriers

Results by Receiver

Address	Land Use	Noise Catchment Area	Construction Noise Management Level, dBA	Predicted Noise Level, dBA	Predicted Noise Level Above Noise Management Level, dB	Noise Category
58 RAILWAY ST, TURVEY PARK NSW 2650	RES	NCA11	42	79	37	Highly Intrusive Above Sleep Dist Above Sleep Awake
60 RAILWAY ST, TURVEY PARK NSW 2650	RES	NCA11	42	78	36	Highly Intrusive Above Sleep Dist Above Sleep Awake
62 RAILWAY ST, TURVEY PARK NSW 2650	RES	NCA11	42	78	36	Highly Intrusive Above Sleep Dist Above Sleep Awake

Results by Receiver

Address	Land Use	Noise Catchment Area	Construction Noise Management Level, dBA	Predicted Noise Level, dBA	Predicted Noise Level Above Noise Management Level, dB	Noise Category
56 RAILWAY ST, TURVEY PARK NSW 2650	RES	NCA11	42	76	34	Highly Intrusive Above Sleep Dist Above Sleep Awake
66 RAILWAY ST, TURVEY PARK NSW 2650	RES	NCA11	42	75	33	Highly Intrusive Above Sleep Dist Above Sleep Awake
80 RAILWAY ST, TURVEY PARK NSW 2650	RES	NCA11	42	75	33	Highly Intrusive Above Sleep Dist Above Sleep Awake
54 RAILWAY ST, TURVEY PARK NSW 2650	RES	NCA11	42	74	32	Highly Intrusive Above Sleep Dist Above Sleep Awake
68 RAILWAY ST, TURVEY PARK NSW 2650	RES	NCA11	42	74	32	Highly Intrusive Above Sleep Dist Above Sleep Awake
74 RAILWAY ST, TURVEY PARK NSW 2650	RES	NCA11	42	74	32	Highly Intrusive Above Sleep Dist Above Sleep Awake

Results by Receiver

Address	Land Use	Noise Catchment Area	Construction Noise Management Level, dBA	Predicted Noise Level, dBA	Predicted Noise Level Above Noise Management Level, dB	Noise Category
21 FLINDERS ST, TURVEY PARK NSW 2650	RES	NCA11	42	74	32	Highly Intrusive Above Sleep Dist Above Sleep Awake
86 RAILWAY ST, TURVEY PARK NSW 2650	RES	NCA11	42	74	32	Highly Intrusive Above Sleep Dist Above Sleep Awake
88 RAILWAY ST, TURVEY PARK NSW 2650	RES	NCA11	42	74	32	Highly Intrusive Above Sleep Dist Above Sleep Awake
90 RAILWAY ST, TURVEY PARK NSW 2650	RES	NCA11	42	74	32	Highly Intrusive Above Sleep Dist Above Sleep Awake
92 RAILWAY ST, TURVEY PARK NSW 2650	RES	NCA11	42	74	32	Highly Intrusive Above Sleep Dist Above Sleep Awake
3 ERIN ST, TURVEY PARK NSW 2650	RES	NCA11	42	74	32	Highly Intrusive Above Sleep Dist Above Sleep Awake

Results by Receiver

Address	Land Use	Noise Catchment Area	Construction Noise Management Level, dBA	Predicted Noise Level, dBA	Predicted Noise Level Above Noise Management Level, dB	Noise Category
72 RAILWAY ST, TURVEY PARK NSW 2650	RES	NCA11	42	73	31	Highly Intrusive Above Sleep Dist Above Sleep Awake
76 RAILWAY ST, TURVEY PARK NSW 2650	RES	NCA11	42	73	31	Highly Intrusive Above Sleep Dist Above Sleep Awake
3/21 COLLINS ST, TURVEY PARK NSW 2650	RES	NCA11	42	73	31	Highly Intrusive Above Sleep Dist Above Sleep Awake
84 RAILWAY ST, TURVEY PARK NSW 2650	RES	NCA11	42	73	31	Highly Intrusive Above Sleep Dist Above Sleep Awake
5 ERIN ST, TURVEY PARK NSW 2650	RES	NCA11	42	73	31	Highly Intrusive Above Sleep Dist Above Sleep Awake
14 STATION PL, WAGGA WAGGA NSW 2650	RES	NCA11	42	73	31	Highly Intrusive Above Sleep Dist Above Sleep Awake

Results by Receiver

Address	Land Use	Noise Catchment Area	Construction Noise Management Level, dBA	Predicted Noise Level, dBA	Predicted Noise Level Above Noise Management Level, dB	Noise Category
48 RAILWAY ST, TURVEY PARK NSW 2650	RES	NCA11	42	72	30	Highly Intrusive Above Sleep Dist Above Sleep Awake
50 RAILWAY ST, TURVEY PARK NSW 2650	RES	NCA11	42	72	30	Highly Intrusive Above Sleep Dist Above Sleep Awake
52 RAILWAY ST, TURVEY PARK NSW 2650	RES	NCA11	42	72	30	Highly Intrusive Above Sleep Dist Above Sleep Awake
82 RAILWAY ST, TURVEY PARK NSW 2650	RES	NCA11	42	72	30	Highly Intrusive Above Sleep Dist Above Sleep Awake
94 RAILWAY ST, TURVEY PARK NSW 2650	RES	NCA11	42	72	30	Highly Intrusive Above Sleep Dist Above Sleep Awake
1 ERIN ST, TURVEY PARK NSW 2650	RES	NCA11	42	72	30	Highly Intrusive Above Sleep Dist Above Sleep Awake

Results by Receiver

Address	Land Use	Noise Catchment Area	Construction Noise Management Level, dBA	Predicted Noise Level, dBA	Predicted Noise Level Above Noise Management Level, dB	Noise Category
23 FLINDERS ST, TURVEY PARK NSW 2650	RES	NCA11	42	71	29	Highly Intrusive Above Sleep Dist Above Sleep Awake
96 RAILWAY ST, TURVEY PARK NSW 2650	RES	NCA11	42	71	29	Highly Intrusive Above Sleep Dist Above Sleep Awake
7 ERIN ST, TURVEY PARK NSW 2650	RES	NCA11	42	71	29	Highly Intrusive Above Sleep Dist Above Sleep Awake
4 RICHARD ST, TURVEY PARK NSW 2650	RES	NCA11	42	70	28	Highly Intrusive Above Sleep Dist Above Sleep Awake
2 RICHARD ST, TURVEY PARK NSW 2650	RES	NCA11	42	70	28	Highly Intrusive Above Sleep Dist Above Sleep Awake
9 ERIN ST, TURVEY PARK NSW 2650	RES	NCA11	42	70	28	Highly Intrusive Above Sleep Dist Above Sleep Awake

Results by Receiver

Address	Land Use	Noise Catchment Area	Construction Noise Management Level, dBA	Predicted Noise Level, dBA	Predicted Noise Level Above Noise Management Level, dB	Noise Category
46 RAILWAY ST, TURVEY PARK NSW 2650	RES	NCA11	42	69	27	Highly Intrusive Above Sleep Dist Above Sleep Awake
23 COLLINS ST, TURVEY PARK NSW 2650	RES	NCA11	42	69	27	Highly Intrusive Above Sleep Dist Above Sleep Awake
1 RICHARD ST, TURVEY PARK NSW 2650	RES	NCA11	42	68	26	Highly Intrusive Above Sleep Dist Above Sleep Awake
44 RAILWAY ST, TURVEY PARK NSW 2650	RES	NCA11	42	68	26	Highly Intrusive Above Sleep Dist Above Sleep Awake
11 ERIN ST, TURVEY PARK NSW 2650	RES	NCA11	42	68	26	Highly Intrusive Above Sleep Dist Above Sleep Awake
29 FLINDERS ST, TURVEY PARK NSW 2650	RES	NCA11	42	67	25	Moderately Intrusive Above Sleep Dist Above Sleep Awake

Results by Receiver

Address	Land Use	Noise Catchment Area	Construction Noise Management Level, dBA	Predicted Noise Level, dBA	Predicted Noise Level Above Noise Management Level, dB	Noise Category
27 FLINDERS ST, TURVEY PARK NSW 2650	RES	NCA11	42	67	25	Moderately Intrusive Above Sleep Dist Above Sleep Awake
26 FLINDERS ST, TURVEY PARK NSW 2650	RES	NCA11	42	67	25	Moderately Intrusive Above Sleep Dist Above Sleep Awake
27 COLLINS ST, TURVEY PARK NSW 2650	RES	NCA11	42	67	25	Moderately Intrusive Above Sleep Dist Above Sleep Awake
30 COLLINS ST, TURVEY PARK NSW 2650	RES	NCA11	42	67	25	Moderately Intrusive Above Sleep Dist Above Sleep Awake
25 COLLINS ST, TURVEY PARK NSW 2650	RES	NCA11	42	67	25	Moderately Intrusive Above Sleep Dist Above Sleep Awake
3 YOUNG ST, TURVEY PARK NSW 2650	RES	NCA11	42	66	24	Moderately Intrusive Above Sleep Dist

Results by Receiver

Address	Land Use	Noise Catchment Area	Construction Noise Management Level, dBA	Predicted Noise Level, dBA	Predicted Noise Level Above Noise Management Level, dB	Noise Category
5 RICHARD ST, TURVEY PARK NSW 2650	RES	NCA11	42	66	24	Moderately Intrusive Above Sleep Dist Above Sleep Awake
1 YOUNG ST, TURVEY PARK NSW 2650	RES	NCA11	42	66	24	Moderately Intrusive Above Sleep Dist
6 RICHARD ST, TURVEY PARK NSW 2650	RES	NCA11	42	66	24	Moderately Intrusive Above Sleep Dist Above Sleep Awake
3 RICHARD ST, TURVEY PARK NSW 2650	RES	NCA11	42	66	24	Moderately Intrusive Above Sleep Dist Above Sleep Awake
2 YOUNG ST, TURVEY PARK NSW 2650	RES	NCA11	42	66	24	Moderately Intrusive Above Sleep Dist Above Sleep Awake
31 FLINDERS ST, TURVEY PARK NSW 2650	RES	NCA11	42	66	24	Moderately Intrusive Above Sleep Dist Above Sleep Awake

Results by Receiver

Address	Land Use	Noise Catchment Area	Construction Noise Management Level, dBA	Predicted Noise Level, dBA	Predicted Noise Level Above Noise Management Level, dB	Noise Category
42 RAILWAY ST, TURVEY PARK NSW 2650	RES	NCA11	42	66	24	Moderately Intrusive Above Sleep Dist Above Sleep Awake
29 COLLINS ST, TURVEY PARK NSW 2650	RES	NCA11	42	66	24	Moderately Intrusive Above Sleep Dist Above Sleep Awake
25 MACLEAY ST, TURVEY PARK NSW 2650	RES	NCA11	42	66	24	Moderately Intrusive Above Sleep Dist Above Sleep Awake
8 RICHARD ST, TURVEY PARK NSW 2650	RES	NCA11	42	65	23	Moderately Intrusive Above Sleep Dist
40 RAILWAY ST, TURVEY PARK NSW 2650	RES	NCA11	42	65	23	Moderately Intrusive Above Sleep Dist
38 RAILWAY ST, TURVEY PARK NSW 2650	RES	NCA11	42	65	23	Moderately Intrusive Above Sleep Dist
35 COLLINS ST, TURVEY PARK NSW 2650	RES	NCA11	42	65	23	Moderately Intrusive Above Sleep Dist
36 COLLINS ST, TURVEY PARK NSW 2650	RES	NCA11	42	65	23	Moderately Intrusive Above Sleep Dist

Results by Receiver

Address	Land Use	Noise Catchment Area	Construction Noise Management Level, dBA	Predicted Noise Level, dBA	Predicted Noise Level Above Noise Management Level, dB	Noise Category
31 COLLINS ST, TURVEY PARK NSW 2650	RES	NCA11	42	65	23	Moderately Intrusive Above Sleep Dist
28 FLINDERS ST, TURVEY PARK NSW 2650	RES	NCA11	42	65	23	Moderately Intrusive Above Sleep Dist
33 COLLINS ST, TURVEY PARK NSW 2650	RES	NCA11	42	65	23	Moderately Intrusive Above Sleep Dist
32 COLLINS ST, TURVEY PARK NSW 2650	RES	NCA11	42	65	23	Moderately Intrusive Above Sleep Dist
1 KINDRA LANE, TURVEY PARK NSW 2650	RES	NCA11	42	65	23	Moderately Intrusive Above Sleep Dist
23 MACLEAY ST, TURVEY PARK NSW 2650	RES	NCA11	42	65	23	Moderately Intrusive Above Sleep Dist
2 MACLEAY ST, TURVEY PARK NSW 2650	RES	NCA11	42	65	23	Moderately Intrusive Above Sleep Dist
5 YOUNG ST, TURVEY PARK NSW 2650	RES	NCA11	42	64	22	Moderately Intrusive Above Sleep Dist
10 RICHARD ST, TURVEY PARK NSW 2650	RES	NCA11	42	64	22	Moderately Intrusive Above Sleep Dist
7 RICHARD ST, TURVEY PARK NSW 2650	RES	NCA11	42	64	22	Moderately Intrusive Above Sleep Dist

Results by Receiver

Address	Land Use	Noise Catchment Area	Construction Noise Management Level, dBA	Predicted Noise Level, dBA	Predicted Noise Level Above Noise Management Level, dB	Noise Category
33 FLINDERS ST, TURVEY PARK NSW 2650	RES	NCA11	42	64	22	Moderately Intrusive Above Sleep Dist
37 COLLINS ST, TURVEY PARK NSW 2650	RES	NCA11	42	64	22	Moderately Intrusive Above Sleep Dist
30 FLINDERS ST, TURVEY PARK NSW 2650	RES	NCA11	42	64	22	Moderately Intrusive Above Sleep Dist
27 MACLEAY ST, TURVEY PARK NSW 2650	RES	NCA11	42	64	22	Moderately Intrusive Above Sleep Dist
32-34 FLINDERS ST, TURVEY PARK NSW 2650	RES	NCA11	42	64	22	Moderately Intrusive Above Sleep Dist
14 RICHARD ST, TURVEY PARK NSW 2650	RES	NCA11	42	63	21	Moderately Intrusive Above Sleep Dist
11 RICHARD ST, TURVEY PARK NSW 2650	RES	NCA11	42	63	21	Moderately Intrusive Above Sleep Dist
9 RICHARD ST, TURVEY PARK NSW 2650	RES	NCA11	42	63	21	Moderately Intrusive Above Sleep Dist
35 FLINDERS ST, TURVEY PARK NSW 2650	RES	NCA11	42	63	21	Moderately Intrusive Above Sleep Dist
4 YOUNG ST, TURVEY PARK NSW 2650	RES	NCA11	42	63	21	Moderately Intrusive Above Sleep Dist

Results by Receiver

Address	Land Use	Noise Catchment Area	Construction Noise Management Level, dBA	Predicted Noise Level, dBA	Predicted Noise Level Above Noise Management Level, dB	Noise Category
1 KILDARE ST, TURVEY PARK NSW 2650	RES	NCA11	42	63	21	Moderately Intrusive Above Sleep Dist
37-39 FLINDERS ST, TURVEY PARK NSW 2650	RES	NCA11	42	62	20	Moderately Intrusive Above Sleep Dist
6 YOUNG ST, TURVEY PARK NSW 2650	RES	NCA11	42	62	20	Moderately Intrusive Above Sleep Dist
36 FLINDERS ST, TURVEY PARK NSW 2650	RES	NCA11	42	62	20	Moderately Intrusive Above Sleep Dist
39 COLLINS ST, TURVEY PARK NSW 2650	RES	NCA11	42	62	20	Moderately Intrusive Above Sleep Dist
40 COLLINS ST, TURVEY PARK NSW 2650	RES	NCA11	42	62	20	Moderately Intrusive Above Sleep Dist
38 COLLINS ST, TURVEY PARK NSW 2650	RES	NCA11	42	62	20	Moderately Intrusive Above Sleep Dist
28 RAILWAY ST, TURVEY PARK NSW 2650	RES	NCA11	42	62	20	Moderately Intrusive Above Sleep Dist
29 MACLEAY ST, TURVEY PARK NSW 2650	RES	NCA11	42	62	20	Moderately Intrusive Above Sleep Dist
8 MACLEAY ST, TURVEY PARK NSW 2650	RES	NCA11	42	62	20	Moderately Intrusive Above Sleep Dist

Results by Receiver

Address	Land Use	Noise Catchment Area	Construction Noise Management Level, dBA	Predicted Noise Level, dBA	Predicted Noise Level Above Noise Management Level, dB	Noise Category
6 MACLEAY ST, TURVEY PARK NSW 2650	RES	NCA11	42	62	20	Moderately Intrusive Above Sleep Dist
4 MACLEAY ST, TURVEY PARK NSW 2650	RES	NCA11	42	62	20	Moderately Intrusive Above Sleep Dist
1 KILDARE ST, TURVEY PARK NSW 2650	RES	NCA11	42	62	20	Moderately Intrusive Above Sleep Dist
1 KILDARE ST, TURVEY PARK NSW 2650	RES	NCA11	42	62	20	Moderately Intrusive Above Sleep Dist
BUILDING 1 UNIT 102 1 FLINDERS ST, WAGGA WAGGA NSW 2650	RES	NCA11	42	62	20	Moderately Intrusive Above Sleep Dist
2 LITTLE BEST ST, WAGGA WAGGA NSW 2650	RES	NCA11	42	62	20	Moderately Intrusive Above Sleep Dist
4 LITTLE BEST ST, WAGGA WAGGA NSW 2650	RES	NCA11	42	62	20	Moderately Intrusive Above Sleep Dist
6 LITTLE BEST ST, WAGGA WAGGA NSW 2650	RES	NCA11	42	62	20	Moderately Intrusive Above Sleep Dist
17 HILL ST, TURVEY PARK NSW 2650	RES	NCA11	42	61	19	Moderately Intrusive Above Sleep Dist
16 RICHARD ST, TURVEY PARK NSW 2650	RES	NCA11	42	61	19	Moderately Intrusive Above Sleep Dist

Results by Receiver

Address	Land Use	Noise Catchment Area	Construction Noise Management Level, dBA	Predicted Noise Level, dBA	Predicted Noise Level Above Noise Management Level, dB	Noise Category
7 YOUNG ST, TURVEY PARK NSW 2650	RES	NCA11	42	61	19	Moderately Intrusive Above Sleep Dist
48 COLLINS ST, TURVEY PARK NSW 2650	RES	NCA11	42	61	19	Moderately Intrusive Above Sleep Dist
10 YOUNG ST, TURVEY PARK NSW 2650	RES	NCA11	42	61	19	Moderately Intrusive Above Sleep Dist
41 FLINDERS ST, TURVEY PARK NSW 2650	RES	NCA11	42	61	19	Moderately Intrusive Above Sleep Dist
8 YOUNG ST, TURVEY PARK NSW 2650	RES	NCA11	42	61	19	Moderately Intrusive Above Sleep Dist
43 COLLINS ST, TURVEY PARK NSW 2650	RES	NCA11	42	61	19	Moderately Intrusive Above Sleep Dist
44 COLLINS ST, TURVEY PARK NSW 2650	RES	NCA11	42	61	19	Moderately Intrusive Above Sleep Dist
38 FLINDERS ST, TURVEY PARK NSW 2650	RES	NCA11	42	61	19	Moderately Intrusive Above Sleep Dist
41 COLLINS ST, TURVEY PARK NSW 2650	RES	NCA11	42	61	19	Moderately Intrusive Above Sleep Dist
3 BURWOOD ST, TURVEY PARK NSW 2650	RES	NCA11	42	61	19	Moderately Intrusive Above Sleep Dist

Results by Receiver

Address	Land Use	Noise Catchment Area	Construction Noise Management Level, dBA	Predicted Noise Level, dBA	Predicted Noise Level Above Noise Management Level, dB	Noise Category
5 BURWOOD ST, TURVEY PARK NSW 2650	RES	NCA11	42	61	19	Moderately Intrusive Above Sleep Dist
42 COLLINS ST, TURVEY PARK NSW 2650	RES	NCA11	42	61	19	Moderately Intrusive Above Sleep Dist
33 MACLEAY ST, TURVEY PARK NSW 2650	RES	NCA11	42	61	19	Moderately Intrusive Above Sleep Dist
31 MACLEAY ST, TURVEY PARK NSW 2650	RES	NCA11	42	61	19	Moderately Intrusive Above Sleep Dist
36 RAILWAY ST, TURVEY PARK NSW 2650	RES	NCA11	42	61	19	Moderately Intrusive Above Sleep Dist
10 MACLEAY ST, TURVEY PARK NSW 2650	RES	NCA11	42	61	19	Moderately Intrusive Above Sleep Dist
BUILDING 3 UNIT 105 1 FLINDERS ST, WAGGA WAGGA NSW 2650	RES	NCA11	42	61	19	Moderately Intrusive Above Sleep Dist
4 DONNELLY AV, WAGGA WAGGA NSW 2650	RES	NCA11	42	61	19	Moderately Intrusive Above Sleep Dist
6 DONNELLY AV, WAGGA WAGGA NSW 2650	RES	NCA11	42	61	19	Moderately Intrusive Above Sleep Dist
8 DONNELLY AV, WAGGA WAGGA NSW 2650	RES	NCA11	42	61	19	Moderately Intrusive Above Sleep Dist

Results by Receiver

Address	Land Use	Noise Catchment Area	Construction Noise Management Level, dBA	Predicted Noise Level, dBA	Predicted Noise Level Above Noise Management Level, dB	Noise Category
1 FLINDERS ST, WAGGA WAGGA NSW 2650	RES	NCA11	42	61	19	Moderately Intrusive Above Sleep Dist
8 LITTLE BEST ST, WAGGA WAGGA NSW 2650	RES	NCA11	42	61	19	Moderately Intrusive Above Sleep Dist
156 EDWARD ST, WAGGA WAGGA NSW 2650	RES	NCA11	42	61	19	Moderately Intrusive Above Sleep Dist
46 FLINDERS ST, TURVEY PARK NSW 2650	RES	NCA11	42	60	18	Moderately Intrusive Above Sleep Dist
9 YOUNG ST, TURVEY PARK NSW 2650	RES	NCA11	42	60	18	Moderately Intrusive Above Sleep Dist
18 RICHARD ST, TURVEY PARK NSW 2650	RES	NCA11	42	60	18	Moderately Intrusive Above Sleep Dist
44 FLINDERS ST, TURVEY PARK NSW 2650	RES	NCA11	42	60	18	Moderately Intrusive Above Sleep Dist
25 HILL ST, TURVEY PARK NSW 2650	RES	NCA11	42	60	18	Moderately Intrusive Above Sleep Dist
43 FLINDERS ST, TURVEY PARK NSW 2650	RES	NCA11	42	60	18	Moderately Intrusive Above Sleep Dist
45 COLLINS ST, TURVEY PARK NSW 2650	RES	NCA11	42	60	18	Moderately Intrusive Above Sleep Dist

Results by Receiver

Address	Land Use	Noise Catchment Area	Construction Noise Management Level, dBA	Predicted Noise Level, dBA	Predicted Noise Level Above Noise Management Level, dB	Noise Category
40 FLINDERS ST, TURVEY PARK NSW 2650	RES	NCA11	42	60	18	Moderately Intrusive Above Sleep Dist
12 RICHARD ST, TURVEY PARK NSW 2650	RES	NCA11	42	60	18	Moderately Intrusive Above Sleep Dist
37 MACLEAY ST, TURVEY PARK NSW 2650	RES	NCA11	42	60	18	Moderately Intrusive Above Sleep Dist
3A BEAUTY POINT AV, TURVEY PARK NSW 2650	RES	NCA11	42	60	18	Moderately Intrusive Above Sleep Dist
35 MACLEAY ST, TURVEY PARK NSW 2650	RES	NCA11	42	60	18	Moderately Intrusive Above Sleep Dist
14 MACLEAY ST, TURVEY PARK NSW 2650	RES	NCA11	42	60	18	Moderately Intrusive Above Sleep Dist
26 RAILWAY ST, TURVEY PARK NSW 2650	RES	NCA11	42	60	18	Moderately Intrusive Above Sleep Dist
12 MACLEAY ST, TURVEY PARK NSW 2650	RES	NCA11	42	60	18	Moderately Intrusive Above Sleep Dist
10 DONNELLY AV, WAGGA WAGGA NSW 2650	RES	NCA11	42	60	18	Moderately Intrusive Above Sleep Dist
51 FLINDERS ST, TURVEY PARK NSW 2650	RES	NCA11	42	59	17	Moderately Intrusive Above Sleep Dist

Results by Receiver

Address	Land Use	Noise Catchment Area	Construction Noise Management Level, dBA	Predicted Noise Level, dBA	Predicted Noise Level Above Noise Management Level, dB	Noise Category
22 HILL ST, TURVEY PARK NSW 2650	RES	NCA11	42	59	17	Moderately Intrusive Above Sleep Dist
1/49 FLINDERS ST, TURVEY PARK NSW 2650	RES	NCA11	42	59	17	Moderately Intrusive Above Sleep Dist
47 FLINDERS ST, TURVEY PARK NSW 2650	RES	NCA11	42	59	17	Moderately Intrusive Above Sleep Dist
11 YOUNG ST, TURVEY PARK NSW 2650	RES	NCA11	42	59	17	Moderately Intrusive Above Sleep Dist
7 HILL ST, TURVEY PARK NSW 2650	RES	NCA11	42	59	17	Moderately Intrusive Above Sleep Dist
51 COLLINS ST, TURVEY PARK NSW 2650	RES	NCA11	42	59	17	Moderately Intrusive Above Sleep Dist
11 HILL ST, TURVEY PARK NSW 2650	RES	NCA11	42	59	17	Moderately Intrusive Above Sleep Dist
49 COLLINS ST, TURVEY PARK NSW 2650	RES	NCA11	42	59	17	Moderately Intrusive Above Sleep Dist
23 HILL ST, TURVEY PARK NSW 2650	RES	NCA11	42	59	17	Moderately Intrusive Above Sleep Dist
50 COLLINS ST, TURVEY PARK NSW 2650	RES	NCA11	42	59	17	Moderately Intrusive Above Sleep Dist

Results by Receiver

Address	Land Use	Noise Catchment Area	Construction Noise Management Level, dBA	Predicted Noise Level, dBA	Predicted Noise Level Above Noise Management Level, dB	Noise Category
47 COLLINS ST, TURVEY PARK NSW 2650	RES	NCA11	42	59	17	Moderately Intrusive Above Sleep Dist
12 YOUNG ST, TURVEY PARK NSW 2650	RES	NCA11	42	59	17	Moderately Intrusive Above Sleep Dist
42 FLINDERS ST, TURVEY PARK NSW 2650	RES	NCA11	42	59	17	Moderately Intrusive Above Sleep Dist
9 BEAUTY POINT AV, TURVEY PARK NSW 2650	RES	NCA11	42	59	17	Moderately Intrusive Above Sleep Dist
1 BURWOOD ST, TURVEY PARK NSW 2650	RES	NCA11	42	59	17	Moderately Intrusive Above Sleep Dist
18 MACLEAY ST, TURVEY PARK NSW 2650	RES	NCA11	42	59	17	Moderately Intrusive Above Sleep Dist
16 MACLEAY ST, TURVEY PARK NSW 2650	RES	NCA11	42	59	17	Moderately Intrusive Above Sleep Dist
23 MACLEAY ST, TURVEY PARK NSW 2650	RES	NCA11	42	59	17	Moderately Intrusive Above Sleep Dist
2 DONNELLY AV, WAGGA WAGGA NSW 2650	RES	NCA11	42	59	17	Moderately Intrusive Above Sleep Dist
12 DONNELLY AV, WAGGA WAGGA NSW 2650	RES	NCA11	42	59	17	Moderately Intrusive Above Sleep Dist

Results by Receiver

Address	Land Use	Noise Catchment Area	Construction Noise Management Level, dBA	Predicted Noise Level, dBA	Predicted Noise Level Above Noise Management Level, dB	Noise Category
58B FLINDERS ST, TURVEY PARK NSW 2650	RES	NCA11	42	58	16	Moderately Intrusive Above Sleep Dist
20 HILL ST, TURVEY PARK NSW 2650	RES	NCA11	42	58	16	Moderately Intrusive Above Sleep Dist
53 FLINDERS ST, TURVEY PARK NSW 2650	RES	NCA11	42	58	16	Moderately Intrusive Above Sleep Dist
13 YOUNG ST, TURVEY PARK NSW 2650	RES	NCA11	42	58	16	Moderately Intrusive Above Sleep Dist
53 COLLINS ST, TURVEY PARK NSW 2650	RES	NCA11	42	58	16	Moderately Intrusive Above Sleep Dist
48 FLINDERS ST, TURVEY PARK NSW 2650	RES	NCA11	42	58	16	Moderately Intrusive Above Sleep Dist
4 BEAUTY POINT AV, TURVEY PARK NSW 2650	RES	NCA11	42	58	16	Moderately Intrusive Above Sleep Dist
54 COLLINS ST, TURVEY PARK NSW 2650	RES	NCA11	42	58	16	Moderately Intrusive Above Sleep Dist
2 BEAUTY POINT AV, TURVEY PARK NSW 2650	RES	NCA11	42	58	16	Moderately Intrusive Above Sleep Dist
2 BURWOOD ST, TURVEY PARK NSW 2650	RES	NCA11	42	58	16	Moderately Intrusive Above Sleep Dist

Results by Receiver

Address	Land Use	Noise Catchment Area	Construction Noise Management Level, dBA	Predicted Noise Level, dBA	Predicted Noise Level Above Noise Management Level, dB	Noise Category
41 MACLEAY ST, TURVEY PARK NSW 2650	RES	NCA11	42	58	16	Moderately Intrusive Above Sleep Dist
39 MACLEAY ST, TURVEY PARK NSW 2650	RES	NCA11	42	58	16	Moderately Intrusive Above Sleep Dist
22 MACLEAY ST, TURVEY PARK NSW 2650	RES	NCA11	42	58	16	Moderately Intrusive Above Sleep Dist
7 BEAUTY POINT AV, TURVEY PARK NSW 2650	RES	NCA11	42	58	16	Moderately Intrusive Above Sleep Dist
20 MACLEAY ST, TURVEY PARK NSW 2650	RES	NCA11	42	58	16	Moderately Intrusive Above Sleep Dist
22 RAILWAY ST, TURVEY PARK NSW 2650	RES	NCA11	42	58	16	Moderately Intrusive Above Sleep Dist
24 RAILWAY ST, TURVEY PARK NSW 2650	RES	NCA11	42	58	16	Moderately Intrusive Above Sleep Dist
5 EDMONDSON ST, TURVEY PARK NSW 2650	RES	NCA11	42	58	16	Moderately Intrusive Above Sleep Dist
3 EDMONDSON ST, TURVEY PARK NSW 2650	RES	NCA11	42	58	16	Moderately Intrusive Above Sleep Dist
1 EDMONDSON ST, TURVEY PARK NSW 2650	RES	NCA11	42	58	16	Moderately Intrusive Above Sleep Dist

Results by Receiver

Address	Land Use	Noise Catchment Area	Construction Noise Management Level, dBA	Predicted Noise Level, dBA	Predicted Noise Level Above Noise Management Level, dB	Noise Category
104 EDWARD ST, WAGGA WAGGA NSW 2650	OHO	NCA11	45	61	16	Moderately Intrusive
14 BEAUTY POINT AV, TURVEY PARK NSW 2650	RES	NCA11	42	57	15	Clearly Audible Above Sleep Dist
55 FLINDERS ST, TURVEY PARK NSW 2650	RES	NCA11	42	57	15	Clearly Audible Above Sleep Dist
60 COLLINS ST, TURVEY PARK NSW 2650	RES	NCA11	42	57	15	Clearly Audible Above Sleep Dist
59 COLLINS ST, TURVEY PARK NSW 2650	RES	NCA11	42	57	15	Clearly Audible Above Sleep Dist
57 COLLINS ST, TURVEY PARK NSW 2650	RES	NCA11	42	57	15	Clearly Audible Above Sleep Dist
52 FLINDERS ST, TURVEY PARK NSW 2650	RES	NCA11	42	57	15	Clearly Audible Above Sleep Dist
58 COLLINS ST, TURVEY PARK NSW 2650	RES	NCA11	42	57	15	Clearly Audible Above Sleep Dist
55 COLLINS ST, TURVEY PARK NSW 2650	RES	NCA11	42	57	15	Clearly Audible Above Sleep Dist
50 FLINDERS ST, TURVEY PARK NSW 2650	RES	NCA11	42	57	15	Clearly Audible Above Sleep Dist

Results by Receiver

Address	Land Use	Noise Catchment Area	Construction Noise Management Level, dBA	Predicted Noise Level, dBA	Predicted Noise Level Above Noise Management Level, dB	Noise Category
1/56 COLLINS ST, TURVEY PARK NSW 2650	RES	NCA11	42	57	15	Clearly Audible Above Sleep Dist
9 HILL ST, TURVEY PARK NSW 2650	RES	NCA11	42	57	15	Clearly Audible Above Sleep Dist
15 HILL ST, TURVEY PARK NSW 2650	RES	NCA11	42	57	15	Clearly Audible Above Sleep Dist
43 MACLEAY ST, TURVEY PARK NSW 2650	RES	NCA11	42	57	15	Clearly Audible Above Sleep Dist
26 MACLEAY ST, TURVEY PARK NSW 2650	RES	NCA11	42	57	15	Clearly Audible Above Sleep Dist
6 BURWOOD ST, TURVEY PARK NSW 2650	RES	NCA11	42	57	15	Clearly Audible Above Sleep Dist
24 MACLEAY ST, TURVEY PARK NSW 2650	RES	NCA11	42	57	15	Clearly Audible Above Sleep Dist
5 BEAUTY POINT AV, TURVEY PARK NSW 2650	RES	NCA11	42	57	15	Clearly Audible Above Sleep Dist
6/36 COLLINS ST, TURVEY PARK NSW 2650	RES	NCA11	42	57	15	Clearly Audible Above Sleep Dist
158 EDWARD ST, WAGGA WAGGA NSW 2650	RES	NCA11	42	57	15	Clearly Audible Above Sleep Dist

Results by Receiver

Address	Land Use	Noise Catchment Area	Construction Noise Management Level, dBA	Predicted Noise Level, dBA	Predicted Noise Level Above Noise Management Level, dB	Noise Category
2 PETER ST, WAGGA WAGGA NSW 2650	RES	NCA11	42	57	15	Clearly Audible Above Sleep Dist
127 EDWARD ST, WAGGA WAGGA NSW 2650	OHO	NCA11	45	60	15	Clearly Audible
4 PETER ST, WAGGA WAGGA NSW 2650	RES	NCA11	42	57	15	Clearly Audible Above Sleep Dist
20 PETER ST, WAGGA WAGGA NSW 2650	RES	NCA11	42	57	15	Clearly Audible Above Sleep Dist
18 BEAUTY POINT AV, TURVEY PARK NSW 2650	RES	NCA11	42	56	14	Clearly Audible Above Sleep Dist
2/11 COLEMAN ST, TURVEY PARK NSW 2650	RES	NCA11	42	56	14	Clearly Audible Above Sleep Dist
1/11 COLEMAN ST, TURVEY PARK NSW 2650	RES	NCA11	42	56	14	Clearly Audible Above Sleep Dist
13 RICHARD ST, TURVEY PARK NSW 2650	RES	NCA11	42	56	14	Clearly Audible Above Sleep Dist
63 COLLINS ST, TURVEY PARK NSW 2650	RES	NCA11	42	56	14	Clearly Audible Above Sleep Dist
57 FLINDERS ST, TURVEY PARK NSW 2650	RES	NCA11	42	56	14	Clearly Audible Above Sleep Dist

Results by Receiver

Address	Land Use	Noise Catchment Area	Construction Noise Management Level, dBA	Predicted Noise Level, dBA	Predicted Noise Level Above Noise Management Level, dB	Noise Category
61 COLLINS ST, TURVEY PARK NSW 2650	RES	NCA11	42	56	14	Clearly Audible Above Sleep Dist
56 FLINDERS ST, TURVEY PARK NSW 2650	RES	NCA11	42	56	14	Clearly Audible Above Sleep Dist
10 HILL ST, TURVEY PARK NSW 2650	RES	NCA11	42	56	14	Clearly Audible Above Sleep Dist
54 FLINDERS ST, TURVEY PARK NSW 2650	RES	NCA11	42	56	14	Clearly Audible Above Sleep Dist
26 HILL ST, TURVEY PARK NSW 2650	RES	NCA11	42	56	14	Clearly Audible Above Sleep Dist
8 BEAUTY POINT AV, TURVEY PARK NSW 2650	RES	NCA11	42	56	14	Clearly Audible Above Sleep Dist
3 HILL ST, TURVEY PARK NSW 2650	RES	NCA11	42	56	14	Clearly Audible Above Sleep Dist
1 HILL ST, TURVEY PARK NSW 2650	RES	NCA11	42	56	14	Clearly Audible Above Sleep Dist
47 MACLEAY ST, TURVEY PARK NSW 2650	RES	NCA11	42	56	14	Clearly Audible Above Sleep Dist
5 HILL ST, TURVEY PARK NSW 2650	RES	NCA11	42	56	14	Clearly Audible Above Sleep Dist

Results by Receiver

Address	Land Use	Noise Catchment Area	Construction Noise Management Level, dBA	Predicted Noise Level, dBA	Predicted Noise Level Above Noise Management Level, dB	Noise Category
30 MACLEAY ST, TURVEY PARK NSW 2650	RES	NCA11	42	56	14	Clearly Audible Above Sleep Dist
6 BEAUTY POINT AV, TURVEY PARK NSW 2650	RES	NCA11	42	56	14	Clearly Audible Above Sleep Dist
13 HILL ST, TURVEY PARK NSW 2650	RES	NCA11	42	56	14	Clearly Audible Above Sleep Dist
28 MACLEAY ST, TURVEY PARK NSW 2650	RES	NCA11	42	56	14	Clearly Audible Above Sleep Dist
4 BURWOOD ST, TURVEY PARK NSW 2650	RES	NCA11	42	56	14	Clearly Audible Above Sleep Dist
6 PETER ST, WAGGA WAGGA NSW 2650	RES	NCA11	42	56	14	Clearly Audible Above Sleep Dist
8 PETER ST, WAGGA WAGGA NSW 2650	RES	NCA11	42	56	14	Clearly Audible Above Sleep Dist
10 PETER ST, WAGGA WAGGA NSW 2650	RES	NCA11	42	56	14	Clearly Audible Above Sleep Dist
24 BEAUTY POINT AV, TURVEY PARK NSW 2650	RES	NCA11	42	55	13	Clearly Audible Above Sleep Dist
22 BEAUTY POINT AV, TURVEY PARK NSW 2650	RES	NCA11	42	55	13	Clearly Audible Above Sleep Dist

Results by Receiver

Address	Land Use	Noise Catchment Area	Construction Noise Management Level, dBA	Predicted Noise Level, dBA	Predicted Noise Level Above Noise Management Level, dB	Noise Category
13 COLEMAN ST, TURVEY PARK NSW 2650	RES	NCA11	42	55	13	Clearly Audible Above Sleep Dist
16 BEAUTY POINT AV, TURVEY PARK NSW 2650	RES	NCA11	42	55	13	Clearly Audible Above Sleep Dist
61 FLINDERS ST, TURVEY PARK NSW 2650	RES	NCA11	42	55	13	Clearly Audible Above Sleep Dist
60A FLINDERS ST, TURVEY PARK NSW 2650	RES	NCA11	42	55	13	Clearly Audible Above Sleep Dist
2 HILL ST, TURVEY PARK NSW 2650	RES	NCA11	42	55	13	Clearly Audible Above Sleep Dist
51-53 MACLEAY ST, TURVEY PARK NSW 2650	RES	NCA11	42	55	13	Clearly Audible Above Sleep Dist
10 BEAUTY POINT AV, TURVEY PARK NSW 2650	RES	NCA11	42	55	13	Clearly Audible Above Sleep Dist
49 MACLEAY ST, TURVEY PARK NSW 2650	RES	NCA11	42	55	13	Clearly Audible Above Sleep Dist
28 HILL ST, TURVEY PARK NSW 2650	RES	NCA11	42	55	13	Clearly Audible Above Sleep Dist
32 MACLEAY ST, TURVEY PARK NSW 2650	RES	NCA11	42	55	13	Clearly Audible Above Sleep Dist

Results by Receiver

Address	Land Use	Noise Catchment Area	Construction Noise Management Level, dBA	Predicted Noise Level, dBA	Predicted Noise Level Above Noise Management Level, dB	Noise Category
3/36 COLLINS ST, TURVEY PARK NSW 2650	RES	NCA11	42	55	13	Clearly Audible Above Sleep Dist
7 EDMONDSON ST, TURVEY PARK NSW 2650	RES	NCA11	42	55	13	Clearly Audible Above Sleep Dist
12 PETER ST, WAGGA WAGGA NSW 2650	RES	NCA11	42	55	13	Clearly Audible Above Sleep Dist
14 PETER ST, WAGGA WAGGA NSW 2650	RES	NCA11	42	55	13	Clearly Audible Above Sleep Dist
1 COLEMAN ST, TURVEY PARK NSW 2650	RES	NCA11	42	54	12	Clearly Audible Above Sleep Dist
5 COLEMAN ST, TURVEY PARK NSW 2650	RES	NCA11	42	54	12	Clearly Audible Above Sleep Dist
19 COLEMAN ST, TURVEY PARK NSW 2650	RES	NCA11	42	54	12	Clearly Audible Above Sleep Dist
14 YOUNG ST, TURVEY PARK NSW 2650	RES	NCA11	42	54	12	Clearly Audible Above Sleep Dist
22 RICHARD ST, TURVEY PARK NSW 2650	RES	NCA11	42	54	12	Clearly Audible Above Sleep Dist
23 BEAUTY POINT AV, TURVEY PARK NSW 2650	RES	NCA11	42	54	12	Clearly Audible Above Sleep Dist

Results by Receiver

Address	Land Use	Noise Catchment Area	Construction Noise Management Level, dBA	Predicted Noise Level, dBA	Predicted Noise Level Above Noise Management Level, dB	Noise Category
12 BEAUTY POINT AV, TURVEY PARK NSW 2650	RES	NCA11	42	54	12	Clearly Audible Above Sleep Dist
14 HILL ST, TURVEY PARK NSW 2650	RES	NCA11	42	54	12	Clearly Audible Above Sleep Dist
29 COLEMAN ST, TURVEY PARK NSW 2650	RES	NCA11	42	54	12	Clearly Audible Above Sleep Dist
16 HILL ST, TURVEY PARK NSW 2650	RES	NCA11	42	54	12	Clearly Audible Above Sleep Dist
34 MACLEAY ST, TURVEY PARK NSW 2650	RES	NCA11	42	54	12	Clearly Audible Above Sleep Dist
27 EDMONDSON ST, TURVEY PARK NSW 2650	RES	NCA11	42	54	12	Clearly Audible Above Sleep Dist
52 COLLINS ST, TURVEY PARK NSW 2650	RES	NCA11	42	54	12	Clearly Audible Above Sleep Dist
188 EDWARD ST, WAGGA WAGGA NSW 2650	RES	NCA11	42	54	12	Clearly Audible Above Sleep Dist
157 EDWARD ST, WAGGA WAGGA NSW 2650	RES	NCA11	42	54	12	Clearly Audible Above Sleep Dist
WOMBOY 5/165 EDWARD ST, WAGGA WAGGA NSW 2650	RES	NCA11	42	54	12	Clearly Audible Above Sleep Dist

Results by Receiver

Address	Land Use	Noise Catchment Area	Construction Noise Management Level, dBA	Predicted Noise Level, dBA	Predicted Noise Level Above Noise Management Level, dB	Noise Category
26 PETER ST, WAGGA WAGGA NSW 2650	RES	NCA11	42	54	12	Clearly Audible Above Sleep Dist
28 PETER ST, WAGGA WAGGA NSW 2650	RES	NCA11	42	54	12	Clearly Audible Above Sleep Dist
4 COLEMAN ST, TURVEY PARK NSW 2650	RES	NCA11	42	53	11	Clearly Audible Above Sleep Dist
9 COLEMAN ST, TURVEY PARK NSW 2650	RES	NCA11	42	53	11	Clearly Audible Above Sleep Dist
4 HILL ST, TURVEY PARK NSW 2650	RES	NCA11	42	53	11	Clearly Audible Above Sleep Dist
18 HILL ST, TURVEY PARK NSW 2650	RES	NCA11	42	53	11	Clearly Audible Above Sleep Dist
45 MACLEAY ST, TURVEY PARK NSW 2650	RES	NCA11	42	53	11	Clearly Audible Above Sleep Dist
5/36 COLLINS ST, TURVEY PARK NSW 2650	RES	NCA11	42	53	11	Clearly Audible Above Sleep Dist
160 EDWARD ST, WAGGA WAGGA NSW 2650	RES	NCA11	42	53	11	Clearly Audible Above Sleep Dist
24 PETER ST, WAGGA WAGGA NSW 2650	RES	NCA11	42	53	11	Clearly Audible Above Sleep Dist

Results by Receiver

Address	Land Use	Noise Catchment Area	Construction Noise Management Level, dBA	Predicted Noise Level, dBA	Predicted Noise Level Above Noise Management Level, dB	Noise Category
32 PETER ST, WAGGA WAGGA NSW 2650	RES	NCA11	42	53	11	Clearly Audible Above Sleep Dist
20 BEAUTY POINT AV, TURVEY PARK NSW 2650	RES	NCA11	42	52	10	Clearly Audible
7 COLEMAN ST, TURVEY PARK NSW 2650	RES	NCA11	42	52	10	Clearly Audible
2/19A COLEMAN ST, TURVEY PARK NSW 2650	RES	NCA11	42	52	10	Clearly Audible
25 BEAUTY POINT AV, TURVEY PARK NSW 2650	RES	NCA11	42	52	10	Clearly Audible
12 HILL ST, TURVEY PARK NSW 2650	RES	NCA11	42	52	10	Clearly Audible
23 COLEMAN ST, TURVEY PARK NSW 2650	RES	NCA11	42	52	10	Clearly Audible
24 HILL ST, TURVEY PARK NSW 2650	RES	NCA11	42	52	10	Clearly Audible
19 BEAUTY POINT AV, TURVEY PARK NSW 2650	RES	NCA11	42	52	10	Clearly Audible
25 EDMONDSON ST, TURVEY PARK NSW 2650	RES	NCA11	42	52	10	Clearly Audible
23 EDMONDSON ST, TURVEY PARK NSW 2650	RES	NCA11	42	52	10	Clearly Audible
21 EDMONDSON ST, TURVEY PARK NSW 2650	RES	NCA11	42	52	10	Clearly Audible
19 EDMONDSON ST, TURVEY PARK NSW 2650	RES	NCA11	42	52	10	Clearly Audible

Results by Receiver

Address	Land Use	Noise Catchment Area	Construction Noise Management Level, dBA	Predicted Noise Level, dBA	Predicted Noise Level Above Noise Management Level, dB	Noise Category
17 EDMONDSON ST, TURVEY PARK NSW 2650	RES	NCA11	42	52	10	Clearly Audible
153 EDWARD ST, WAGGA WAGGA NSW 2650	RES	NCA11	42	52	10	Clearly Audible
22 PETER ST, WAGGA WAGGA NSW 2650	RES	NCA11	42	52	10	Clearly Audible
40 PETER ST, WAGGA WAGGA NSW 2650	RES	NCA11	42	52	10	Clearly Audible
7/7 BLAKE ST, WAGGA WAGGA NSW 2650	RES	NCA11	42	52	10	Clearly Audible
42 PETER ST, WAGGA WAGGA NSW 2650	RES	NCA11	42	52	10	Clearly Audible
3 COLEMAN ST, TURVEY PARK NSW 2650	RES	NCA11	42	51	9	Clearly Audible
48 COLEMAN ST, TURVEY PARK NSW 2650	RES	NCA11	42	51	9	Clearly Audible
44 COLEMAN ST, TURVEY PARK NSW 2650	RES	NCA11	42	51	9	Clearly Audible
21 COLEMAN ST, TURVEY PARK NSW 2650	RES	NCA11	42	51	9	Clearly Audible
21 BEAUTY POINT AV, TURVEY PARK NSW 2650	RES	NCA11	42	51	9	Clearly Audible
13 EDMONDSON ST, TURVEY PARK NSW 2650	RES	NCA11	42	51	9	Clearly Audible
6/36 COLLINS ST, TURVEY PARK NSW 2650	RES	NCA11	42	51	9	Clearly Audible
9 EDMONDSON ST, TURVEY PARK NSW 2650	RES	NCA11	42	51	9	Clearly Audible

Results by Receiver

Address	Land Use	Noise Catchment Area	Construction Noise Management Level, dBA	Predicted Noise Level, dBA	Predicted Noise Level Above Noise Management Level, dB	Noise Category
4 KILDARE ST, TURVEY PARK NSW 2650	RES	NCA11	42	51	9	Clearly Audible
104 EDWARD ST, WAGGA WAGGA NSW 2650	OHO	NCA11	45	54	9	Clearly Audible
8 BEST ST, WAGGA WAGGA NSW 2650	RES	NCA11	42	51	9	Clearly Audible
7 FOX ST, WAGGA WAGGA NSW 2650	RES	NCA11	42	51	9	Clearly Audible
9/7 BLAKE ST, WAGGA WAGGA NSW 2650	RES	NCA11	42	51	9	Clearly Audible
46 PETER ST, WAGGA WAGGA NSW 2650	RES	NCA11	42	51	9	Clearly Audible
50 PETER ST, WAGGA WAGGA NSW 2650	RES	NCA11	42	51	9	Clearly Audible
2/56 COLLINS ST, TURVEY PARK NSW 2650	RES	NCA11	42	51	9	Clearly Audible
35 BEAUTY POINT AV, TURVEY PARK NSW 2650	RES	NCA11	42	50	8	Clearly Audible
42 COLEMAN ST, TURVEY PARK NSW 2650	RES	NCA11	42	50	8	Clearly Audible
16 RAILWAY ST, TURVEY PARK NSW 2650	RES	NCA11	42	50	8	Clearly Audible
20 RAILWAY ST, TURVEY PARK NSW 2650	RES	NCA11	42	50	8	Clearly Audible
15 EDMONDSON ST, TURVEY PARK NSW 2650	RES	NCA11	42	50	8	Clearly Audible
11 EDMONDSON ST, TURVEY PARK NSW 2650	RES	NCA11	42	50	8	Clearly Audible

Results by Receiver

Address	Land Use	Noise Catchment Area	Construction Noise Management Level, dBA	Predicted Noise Level, dBA	Predicted Noise Level Above Noise Management Level, dB	Noise Category
22 BROOKONG AV, WAGGA WAGGA NSW 2650	RES	NCA11	42	50	8	Clearly Audible
188 EDWARD ST, WAGGA WAGGA NSW 2650	RES	NCA11	42	50	8	Clearly Audible
170 EDWARD ST, WAGGA WAGGA NSW 2650	RES	NCA11	42	50	8	Clearly Audible
131A EDWARD ST, WAGGA WAGGA NSW 2650	RES	NCA11	42	50	8	Clearly Audible
133 EDWARD ST, WAGGA WAGGA NSW 2650	RES	NCA11	42	50	8	Clearly Audible
161 EDWARD ST, WAGGA WAGGA NSW 2650	RES	NCA11	42	50	8	Clearly Audible
14 BEST ST, WAGGA WAGGA NSW 2650	RES	NCA11	42	50	8	Clearly Audible
27 FOX ST, WAGGA WAGGA NSW 2650	RES	NCA11	42	50	8	Clearly Audible
8 PETER ST, WAGGA WAGGA NSW 2650	RES	NCA11	42	50	8	Clearly Audible
56 MACLEAY ST, TURVEY PARK NSW 2650	RES	NCA11	42	49	7	Clearly Audible
15 COLEMAN ST, TURVEY PARK NSW 2650	RES	NCA11	42	49	7	Clearly Audible
46 COLEMAN ST, TURVEY PARK NSW 2650	RES	NCA11	42	49	7	Clearly Audible
20 RICHARD ST, TURVEY PARK NSW 2650	RES	NCA11	42	49	7	Clearly Audible
50 COLEMAN ST, TURVEY PARK NSW 2650	RES	NCA11	42	49	7	Clearly Audible

Results by Receiver

Address	Land Use	Noise Catchment Area	Construction Noise Management Level, dBA	Predicted Noise Level, dBA	Predicted Noise Level Above Noise Management Level, dB	Noise Category
17 BEAUTY POINT AV, TURVEY PARK NSW 2650	RES	NCA11	42	49	7	Clearly Audible
2 LAKE ALBERT RD, EAST WAGGA WAGGA NSW 2650	OHO	NCA11	45	52	7	Clearly Audible
2 KILDARE ST, TURVEY PARK NSW 2650	RES	NCA11	42	49	7	Clearly Audible
1 FOX ST, WAGGA WAGGA NSW 2650	RES	NCA11	42	49	7	Clearly Audible
162 EDWARD ST, WAGGA WAGGA NSW 2650	RES	NCA11	42	49	7	Clearly Audible
164 EDWARD ST, WAGGA WAGGA NSW 2650	RES	NCA11	42	49	7	Clearly Audible
163 EDWARD ST, WAGGA WAGGA NSW 2650	RES	NCA11	42	49	7	Clearly Audible
1/173 EDWARD ST, WAGGA WAGGA NSW 2650	RES	NCA11	42	49	7	Clearly Audible
175 EDWARD ST, WAGGA WAGGA NSW 2650	RES	NCA11	42	49	7	Clearly Audible
11A BEST ST, WAGGA WAGGA NSW 2650	RES	NCA11	42	49	7	Clearly Audible
2/4-6 THORNE ST, WAGGA WAGGA NSW 2650	RES	NCA11	42	49	7	Clearly Audible
12 FOX ST, WAGGA WAGGA NSW 2650	RES	NCA11	42	49	7	Clearly Audible
18 BEST ST, WAGGA WAGGA NSW 2650	RES	NCA11	42	49	7	Clearly Audible

Results by Receiver

Address	Land Use	Noise Catchment Area	Construction Noise Management Level, dBA	Predicted Noise Level, dBA	Predicted Noise Level Above Noise Management Level, dB	Noise Category
13 FOX ST, WAGGA WAGGA NSW 2650	RES	NCA11	42	49	7	Clearly Audible
21 BEST ST, WAGGA WAGGA NSW 2650	RES	NCA11	42	49	7	Clearly Audible
37 PETER ST, WAGGA WAGGA NSW 2650	RES	NCA11	42	49	7	Clearly Audible
29 MORGAN ST, WAGGA WAGGA NSW 2650	RES	NCA11	42	49	7	Clearly Audible
25 MORGAN ST, WAGGA WAGGA NSW 2650	RES	NCA11	42	49	7	Clearly Audible
24-26 BROOKONG AV, WAGGA WAGGA NSW 2650	RES	NCA11	42	49	7	Clearly Audible
62 MACLEAY ST, TURVEY PARK NSW 2650	RES	NCA11	42	48	6	Clearly Audible
31 BEAUTY POINT AV, TURVEY PARK NSW 2650	RES	NCA11	42	48	6	Clearly Audible
29 BEAUTY POINT AV, TURVEY PARK NSW 2650	RES	NCA11	42	48	6	Clearly Audible
17 COLEMAN ST, TURVEY PARK NSW 2650	RES	NCA11	42	48	6	Clearly Audible
48 COLEMAN ST, TURVEY PARK NSW 2650	RES	NCA11	42	48	6	Clearly Audible
31 EDMONDSON ST, TURVEY PARK NSW 2650	RES	NCA11	42	48	6	Clearly Audible
11 BEAUTY POINT AV, TURVEY PARK NSW 2650	RES	NCA11	42	48	6	Clearly Audible

Results by Receiver

Address	Land Use	Noise Catchment Area	Construction Noise Management Level, dBA	Predicted Noise Level, dBA	Predicted Noise Level Above Noise Management Level, dB	Noise Category
168 EDWARD ST, WAGGA WAGGA NSW 2650	RES	NCA11	42	48	6	Clearly Audible
131A EDWARD ST, WAGGA WAGGA NSW 2650	RES	NCA11	42	48	6	Clearly Audible
177 EDWARD ST, WAGGA WAGGA NSW 2650	RES	NCA11	42	48	6	Clearly Audible
179 EDWARD ST, WAGGA WAGGA NSW 2650	RES	NCA11	42	48	6	Clearly Audible
181 EDWARD ST, WAGGA WAGGA NSW 2650	RES	NCA11	42	48	6	Clearly Audible
13 BEST ST, WAGGA WAGGA NSW 2650	RES	NCA11	42	48	6	Clearly Audible
10 FOX ST, WAGGA WAGGA NSW 2650	RES	NCA11	42	48	6	Clearly Audible
16 BEST ST, WAGGA WAGGA NSW 2650	RES	NCA11	42	48	6	Clearly Audible
19 BEST ST, WAGGA WAGGA NSW 2650	RES	NCA11	42	48	6	Clearly Audible
20 BEST ST, WAGGA WAGGA NSW 2650	RES	NCA11	42	48	6	Clearly Audible
24 BEST ST, WAGGA WAGGA NSW 2650	RES	NCA11	42	48	6	Clearly Audible
30 PETER ST, WAGGA WAGGA NSW 2650	RES	NCA11	42	48	6	Clearly Audible
36 PETER ST, WAGGA WAGGA NSW 2650	RES	NCA11	42	48	6	Clearly Audible
21 MORGAN ST, WAGGA WAGGA NSW 2650	RES	NCA11	42	48	6	Clearly Audible

Results by Receiver

Address	Land Use	Noise Catchment Area	Construction Noise Management Level, dBA	Predicted Noise Level, dBA	Predicted Noise Level Above Noise Management Level, dB	Noise Category
25-27 MORGAN ST, WAGGA WAGGA NSW 2650	RES	NCA11	42	48	6	Clearly Audible
44 BEST ST, WAGGA WAGGA NSW 2650	RES	NCA11	42	48	6	Clearly Audible
WILLANS HILL SCHOOL 131 LORD BADEN POWELL DR, TURVEY PARK NSW 2650	RES	NCA11	42	47	5	Noticeable
101 MACLEAY ST, TURVEY PARK NSW 2650	RES	NCA11	42	47	5	Noticeable
68 MACLEAY ST, TURVEY PARK NSW 2650	RES	NCA11	42	47	5	Noticeable
2 GRANDVIEW AV, TURVEY PARK NSW 2650	RES	NCA11	42	47	5	Noticeable
27 BEAUTY POINT AV, TURVEY PARK NSW 2650	RES	NCA11	42	47	5	Noticeable
52 COLEMAN ST, TURVEY PARK NSW 2650	RES	NCA11	42	47	5	Noticeable
54 COLEMAN ST, TURVEY PARK NSW 2650	RES	NCA11	42	47	5	Noticeable
33 EDMONDSON ST, TURVEY PARK NSW 2650	RES	NCA11	42	47	5	Noticeable
36 BROOKONG AV, WAGGA WAGGA NSW 2650	RES	NCA11	42	47	5	Noticeable
18 BROOKONG AV, WAGGA WAGGA NSW 2650	RES	NCA11	42	47	5	Noticeable
7 LANGDON AV, WAGGA WAGGA NSW 2650	RES	NCA11	42	47	5	Noticeable

Results by Receiver

Address	Land Use	Noise Catchment Area	Construction Noise Management Level, dBA	Predicted Noise Level, dBA	Predicted Noise Level Above Noise Management Level, dB	Noise Category
3/12 SALMON ST, WAGGA WAGGA NSW 2650	RES	NCA11	42	47	5	Noticeable
2 SALMON ST, WAGGA WAGGA NSW 2650	RES	NCA11	42	47	5	Noticeable
196 EDWARD ST, WAGGA WAGGA NSW 2650	RES	NCA11	42	47	5	Noticeable
3 LANGDON AV, WAGGA WAGGA NSW 2650	RES	NCA11	42	47	5	Noticeable
222 EDWARD ST, WAGGA WAGGA NSW 2650	RES	NCA11	42	47	5	Noticeable
4/4-6 THORNE ST, WAGGA WAGGA NSW 2650	RES	NCA11	42	47	5	Noticeable
4-6 THORNE ST, WAGGA WAGGA NSW 2650	RES	NCA11	42	47	5	Noticeable
14 FOX ST, WAGGA WAGGA NSW 2650	RES	NCA11	42	47	5	Noticeable
23 BEST ST, WAGGA WAGGA NSW 2650	RES	NCA11	42	47	5	Noticeable
26 BEST ST, WAGGA WAGGA NSW 2650	RES	NCA11	42	47	5	Noticeable
17 MORGAN ST, WAGGA WAGGA NSW 2650	RES	NCA11	42	47	5	Noticeable
39 PETER ST, WAGGA WAGGA NSW 2650	RES	NCA11	42	47	5	Noticeable
69 TARCUTTA ST, WAGGA WAGGA NSW 2650	RES	NCA11	42	47	5	Noticeable
71 TARCUTTA ST, WAGGA WAGGA NSW 2650	RES	NCA11	42	47	5	Noticeable

Results by Receiver

Address	Land Use	Noise Catchment Area	Construction Noise Management Level, dBA	Predicted Noise Level, dBA	Predicted Noise Level Above Noise Management Level, dB	Noise Category
42 BEST ST, WAGGA WAGGA NSW 2650	RES	NCA11	42	47	5	Noticeable
73 MORGAN ST, WAGGA WAGGA NSW 2650	OHO	NCA11	45	50	5	Noticeable
1 TARCUTTA ST, WAGGA WAGGA NSW 2650	RES	NCA11	42	47	5	Noticeable
64 MACLEAY ST, TURVEY PARK NSW 2650	RES	NCA11	42	46	4	Noticeable
26-28 GRANDVIEW AV, TURVEY PARK NSW 2650	RES	NCA11	42	46	4	Noticeable
2 JARICK ST, TURVEY PARK NSW 2650	RES	NCA11	42	46	4	Noticeable
10 JARICK ST, TURVEY PARK NSW 2650	RES	NCA11	42	46	4	Noticeable
22 GARLAND ST, TURVEY PARK NSW 2650	RES	NCA11	42	46	4	Noticeable
21 GARLAND ST, TURVEY PARK NSW 2650	RES	NCA11	42	46	4	Noticeable
3/20 RAILWAY ST, TURVEY PARK NSW 2650	RES	NCA11	42	46	4	Noticeable
1 KILDARE ST, TURVEY PARK NSW 2650	RES	NCA11	42	46	4	Noticeable
44 BROOKONG AV, WAGGA WAGGA NSW 2650	RES	NCA11	42	46	4	Noticeable
42 BROOKONG AV, WAGGA WAGGA NSW 2650	RES	NCA11	42	46	4	Noticeable

Results by Receiver

Address	Land Use	Noise Catchment Area	Construction Noise Management Level, dBA	Predicted Noise Level, dBA	Predicted Noise Level Above Noise Management Level, dB	Noise Category
40 BROOKONG AV, WAGGA WAGGA NSW 2650	RES	NCA11	42	46	4	Noticeable
32 BROOKONG AV, WAGGA WAGGA NSW 2650	RES	NCA11	42	46	4	Noticeable
23 BROOKONG AV, WAGGA WAGGA NSW 2650	RES	NCA11	42	46	4	Noticeable
13 BROOKONG AV, WAGGA WAGGA NSW 2650	RES	NCA11	42	46	4	Noticeable
3 FOX ST, WAGGA WAGGA NSW 2650	RES	NCA11	42	46	4	Noticeable
5 FOX ST, WAGGA WAGGA NSW 2650	RES	NCA11	42	46	4	Noticeable
7 BROOKONG AV, WAGGA WAGGA NSW 2650	RES	NCA11	42	46	4	Noticeable
4/7 LANGDON AV, WAGGA WAGGA NSW 2650	RES	NCA11	42	46	4	Noticeable
8/5 LANGDON AV, WAGGA WAGGA NSW 2650	RES	NCA11	42	46	4	Noticeable
166 EDWARD ST, WAGGA WAGGA NSW 2650	RES	NCA11	42	46	4	Noticeable
3/5 LANGDON AV, WAGGA WAGGA NSW 2650	RES	NCA11	42	46	4	Noticeable
202 EDWARD ST, WAGGA WAGGA NSW 2650	RES	NCA11	42	46	4	Noticeable
214 EDWARD ST, WAGGA WAGGA NSW 2650	RES	NCA11	42	46	4	Noticeable

Results by Receiver

Address	Land Use	Noise Catchment Area	Construction Noise Management Level, dBA	Predicted Noise Level, dBA	Predicted Noise Level Above Noise Management Level, dB	Noise Category
9 BEST ST, WAGGA WAGGA NSW 2650	RES	NCA11	42	46	4	Noticeable
173 EDWARD ST, WAGGA WAGGA NSW 2650	RES	NCA11	42	46	4	Noticeable
189 EDWARD ST, WAGGA WAGGA NSW 2650	RES	NCA11	42	46	4	Noticeable
12 BEST ST, WAGGA WAGGA NSW 2650	RES	NCA11	42	46	4	Noticeable
4/4-6 THORNE ST, WAGGA WAGGA NSW 2650	RES	NCA11	42	46	4	Noticeable
9 FOX ST, WAGGA WAGGA NSW 2650	RES	NCA11	42	46	4	Noticeable
12 FOX ST, WAGGA WAGGA NSW 2650	RES	NCA11	42	46	4	Noticeable
225 EDWARD ST, WAGGA WAGGA NSW 2650	RES	NCA11	42	46	4	Noticeable
28 BEST ST, WAGGA WAGGA NSW 2650	RES	NCA11	42	46	4	Noticeable
28 FOX ST, WAGGA WAGGA NSW 2650	RES	NCA11	42	46	4	Noticeable
30 BEST ST, WAGGA WAGGA NSW 2650	RES	NCA11	42	46	4	Noticeable
34 PETER ST, WAGGA WAGGA NSW 2650	RES	NCA11	42	46	4	Noticeable
30 FOX ST, WAGGA WAGGA NSW 2650	RES	NCA11	42	46	4	Noticeable
32 BEST ST, WAGGA WAGGA NSW 2650	RES	NCA11	42	46	4	Noticeable

Results by Receiver

Address	Land Use	Noise Catchment Area	Construction Noise Management Level, dBA	Predicted Noise Level, dBA	Predicted Noise Level Above Noise Management Level, dB	Noise Category
12/40 FITZHARDINGE ST, WAGGA WAGGA NSW 2650	RES	NCA11	42	46	4	Noticeable
34 BEST ST, WAGGA WAGGA NSW 2650	RES	NCA11	42	46	4	Noticeable
65 TARCUTTA ST, WAGGA WAGGA NSW 2650	RES	NCA11	42	46	4	Noticeable
36 BEST ST, WAGGA WAGGA NSW 2650	RES	NCA11	42	46	4	Noticeable
67 TARCUTTA ST, WAGGA WAGGA NSW 2650	RES	NCA11	42	46	4	Noticeable
4/52 PETER ST, WAGGA WAGGA NSW 2650	OHO	NCA11	45	49	4	Noticeable
113 MORGAN ST, WAGGA WAGGA NSW 2650	RES	NCA11	42	46	4	Noticeable
88 FORSYTH ST, WAGGA WAGGA NSW 2650	RES	NCA11	42	46	4	Noticeable
244-248 EDWARD ST, WAGGA WAGGA NSW 2650	RES	NCA11	42	46	4	Noticeable
33 BEAUTY POINT AV, TURVEY PARK NSW 2650	RES	NCA11	42	46	4	Noticeable
103 MACLEAY ST, TURVEY PARK NSW 2650	RES	NCA11	42	45	3	Noticeable
99 MACLEAY ST, TURVEY PARK NSW 2650	RES	NCA11	42	45	3	Noticeable
60 MACLEAY ST, TURVEY PARK NSW 2650	RES	NCA11	42	45	3	Noticeable

Results by Receiver

Address	Land Use	Noise Catchment Area	Construction Noise Management Level, dBA	Predicted Noise Level, dBA	Predicted Noise Level Above Noise Management Level, dB	Noise Category
58 MACLEAY ST, TURVEY PARK NSW 2650	RES	NCA11	42	45	3	Noticeable
26-28 GRANDVIEW AV, TURVEY PARK NSW 2650	RES	NCA11	42	45	3	Noticeable
4 JARICK ST, TURVEY PARK NSW 2650	RES	NCA11	42	45	3	Noticeable
56 COLEMAN ST, TURVEY PARK NSW 2650	RES	NCA11	42	45	3	Noticeable
58 COLEMAN ST, TURVEY PARK NSW 2650	RES	NCA11	42	45	3	Noticeable
60 COLEMAN ST, TURVEY PARK NSW 2650	RES	NCA11	42	45	3	Noticeable
29 EDMONDSON ST, TURVEY PARK NSW 2650	RES	NCA11	42	45	3	Noticeable
1 KILDARE ST, TURVEY PARK NSW 2650	RES	NCA11	42	45	3	Noticeable
1 NORMAN ST, TURVEY PARK NSW 2650	RES	NCA11	42	45	3	Noticeable
34 BROOKONG AV, WAGGA WAGGA NSW 2650	RES	NCA11	42	45	3	Noticeable
30 BROOKONG AV, WAGGA WAGGA NSW 2650	RES	NCA11	42	45	3	Noticeable
28 BROOKONG AV, WAGGA WAGGA NSW 2650	RES	NCA11	42	45	3	Noticeable
24 BROOKONG AV, WAGGA WAGGA NSW 2650	RES	NCA11	42	45	3	Noticeable

Results by Receiver

Address	Land Use	Noise Catchment Area	Construction Noise Management Level, dBA	Predicted Noise Level, dBA	Predicted Noise Level Above Noise Management Level, dB	Noise Category
25 BROOKONG AV, WAGGA WAGGA NSW 2650	RES	NCA11	42	45	3	Noticeable
11 BROOKONG AV, WAGGA WAGGA NSW 2650	RES	NCA11	42	45	3	Noticeable
8 BROOKONG AV, WAGGA WAGGA NSW 2650	RES	NCA11	42	45	3	Noticeable
212 EDWARD ST, WAGGA WAGGA NSW 2650	RES	NCA11	42	45	3	Noticeable
226 EDWARD ST, WAGGA WAGGA NSW 2650	RES	NCA11	42	45	3	Noticeable
2/35 HIGGINS AV, WAGGA WAGGA NSW 2650	RES	NCA11	42	45	3	Noticeable
4/11 FOX ST, WAGGA WAGGA NSW 2650	RES	NCA11	42	45	3	Noticeable
17 BEST ST, WAGGA WAGGA NSW 2650	RES	NCA11	42	45	3	Noticeable
1/53-57 TARCUTTA ST, WAGGA WAGGA NSW 2650	RES	NCA11	42	45	3	Noticeable
2/53-57 TARCUTTA ST, WAGGA WAGGA NSW 2650	RES	NCA11	42	45	3	Noticeable
3/53-57 TARCUTTA ST, WAGGA WAGGA NSW 2650	RES	NCA11	42	45	3	Noticeable
4/53-57 TARCUTTA ST, WAGGA WAGGA NSW 2650	RES	NCA11	42	45	3	Noticeable

Results by Receiver

Address	Land Use	Noise Catchment Area	Construction Noise Management Level, dBA	Predicted Noise Level, dBA	Predicted Noise Level Above Noise Management Level, dB	Noise Category
5/53-57 TARCUTTA ST, WAGGA WAGGA NSW 2650	RES	NCA11	42	45	3	Noticeable
6/53-57 TARCUTTA ST, WAGGA WAGGA NSW 2650	RES	NCA11	42	45	3	Noticeable
7/53-57 TARCUTTA ST, WAGGA WAGGA NSW 2650	RES	NCA11	42	45	3	Noticeable
20 THORNE ST, WAGGA WAGGA NSW 2650	RES	NCA11	42	45	3	Noticeable
32 FOX ST, WAGGA WAGGA NSW 2650	RES	NCA11	42	45	3	Noticeable
34 FOX ST, WAGGA WAGGA NSW 2650	RES	NCA11	42	45	3	Noticeable
36 FOX ST, WAGGA WAGGA NSW 2650	RES	NCA11	42	45	3	Noticeable
40 BEST ST, WAGGA WAGGA NSW 2650	RES	NCA11	42	45	3	Noticeable
38A FOX ST, WAGGA WAGGA NSW 2650	RES	NCA11	42	45	3	Noticeable
38B FOX ST, WAGGA WAGGA NSW 2650	RES	NCA11	42	45	3	Noticeable
42 BEST ST, WAGGA WAGGA NSW 2650	RES	NCA11	42	45	3	Noticeable
40 FOX ST, WAGGA WAGGA NSW 2650	RES	NCA11	42	45	3	Noticeable
44 BEST ST, WAGGA WAGGA NSW 2650	RES	NCA11	42	45	3	Noticeable

Results by Receiver

Address	Land Use	Noise Catchment Area	Construction Noise Management Level, dBA	Predicted Noise Level, dBA	Predicted Noise Level Above Noise Management Level, dB	Noise Category
46 BEST ST, WAGGA WAGGA NSW 2650	RES	NCA11	42	45	3	Noticeable
73 MORGAN ST, WAGGA WAGGA NSW 2650	OHO	NCA11	45	48	3	Noticeable
1/48 BEST ST, WAGGA WAGGA NSW 2650	RES	NCA11	42	45	3	Noticeable
79 TARCUTTA ST, WAGGA WAGGA NSW 2650	RES	NCA11	42	45	3	Noticeable
50 BEST ST, WAGGA WAGGA NSW 2650	RES	NCA11	42	45	3	Noticeable
80 TARCUTTA ST, WAGGA WAGGA NSW 2650	RES	NCA11	42	45	3	Noticeable
11 FORSYTH ST, WAGGA WAGGA NSW 2650	RES	NCA11	42	45	3	Noticeable
1/13 FORSYTH ST, WAGGA WAGGA NSW 2650	RES	NCA11	42	45	3	Noticeable
3/110 TARCUTTA ST, WAGGA WAGGA NSW 2650	RES	NCA11	42	45	3	Noticeable
51 BERRY ST, WAGGA WAGGA NSW 2650	RES	NCA11	42	45	3	Noticeable
1 MORGAN ST, WAGGA WAGGA NSW 2650	OHO	NCA11	45	48	3	Noticeable
76 TARCUTTA ST, WAGGA WAGGA NSW 2650	RES	NCA11	42	45	3	Noticeable
3 GRANDVIEW AV, TURVEY PARK NSW 2650	RES	NCA11	42	44	2	Noticeable

Results by Receiver

Address	Land Use	Noise Catchment Area	Construction Noise Management Level, dBA	Predicted Noise Level, dBA	Predicted Noise Level Above Noise Management Level, dB	Noise Category
1A GRANDVIEW AV, TURVEY PARK NSW 2650	RES	NCA11	42	44	2	Noticeable
15 GRANDVIEW AV, TURVEY PARK NSW 2650	RES	NCA11	42	44	2	Noticeable
20 GRANDVIEW AV, TURVEY PARK NSW 2650	RES	NCA11	42	44	2	Noticeable
18 GRANDVIEW AV, TURVEY PARK NSW 2650	RES	NCA11	42	44	2	Noticeable
22 GRANDVIEW AV, TURVEY PARK NSW 2650	RES	NCA11	42	44	2	Noticeable
30 GRANDVIEW AV, TURVEY PARK NSW 2650	RES	NCA11	42	44	2	Noticeable
6 JARICK ST, TURVEY PARK NSW 2650	RES	NCA11	42	44	2	Noticeable
1 KILDARE ST, TURVEY PARK NSW 2650	RES	NCA11	42	44	2	Noticeable
1 KILDARE ST, TURVEY PARK NSW 2650	RES	NCA11	42	44	2	Noticeable
1 KILDARE ST, TURVEY PARK NSW 2650	RES	NCA11	42	44	2	Noticeable
8 KILDARE ST, TURVEY PARK NSW 2650	RES	NCA11	42	44	2	Noticeable
5 NORMAN ST, TURVEY PARK NSW 2650	RES	NCA11	42	44	2	Noticeable
60 BROOKONG AV, WAGGA WAGGA NSW 2650	RES	NCA11	42	44	2	Noticeable

Results by Receiver

Address	Land Use	Noise Catchment Area	Construction Noise Management Level, dBA	Predicted Noise Level, dBA	Predicted Noise Level Above Noise Management Level, dB	Noise Category
56 BROOKONG AV, WAGGA WAGGA NSW 2650	RES	NCA11	42	44	2	Noticeable
4 MURRAY ST, WAGGA WAGGA NSW 2650	RES	NCA11	42	44	2	Noticeable
35 BROOKONG AV, WAGGA WAGGA NSW 2650	RES	NCA11	42	44	2	Noticeable
27 BROOKONG AV, WAGGA WAGGA NSW 2650	RES	NCA11	42	44	2	Noticeable
8 MURRAY ST, WAGGA WAGGA NSW 2650	RES	NCA11	42	44	2	Noticeable
9 MURRAY ST, WAGGA WAGGA NSW 2650	RES	NCA11	42	44	2	Noticeable
21 BROOKONG AV, WAGGA WAGGA NSW 2650	RES	NCA11	42	44	2	Noticeable
10 MURRAY ST, WAGGA WAGGA NSW 2650	RES	NCA11	42	44	2	Noticeable
12 MURRAY ST, WAGGA WAGGA NSW 2650	RES	NCA11	42	44	2	Noticeable
9 BROOKONG AV, WAGGA WAGGA NSW 2650	RES	NCA11	42	44	2	Noticeable
12 BROOKONG AV, WAGGA WAGGA NSW 2650	RES	NCA11	42	44	2	Noticeable
16 MURRAY ST, WAGGA WAGGA NSW 2650	RES	NCA11	42	44	2	Noticeable
6 SALMON ST, WAGGA WAGGA NSW 2650	RES	NCA11	42	44	2	Noticeable
4 SALMON ST, WAGGA WAGGA NSW 2650	RES	NCA11	42	44	2	Noticeable

Results by Receiver

Address	Land Use	Noise Catchment Area	Construction Noise Management Level, dBA	Predicted Noise Level, dBA	Predicted Noise Level Above Noise Management Level, dB	Noise Category
2A SALMON ST, WAGGA WAGGA NSW 2650	RES	NCA11	42	44	2	Noticeable
19 MURRAY ST, WAGGA WAGGA NSW 2650	RES	NCA11	42	44	2	Noticeable
21 MURRAY ST, WAGGA WAGGA NSW 2650	RES	NCA11	42	44	2	Noticeable
198 EDWARD ST, WAGGA WAGGA NSW 2650	RES	NCA11	42	44	2	Noticeable
206 EDWARD ST, WAGGA WAGGA NSW 2650	RES	NCA11	42	44	2	Noticeable
23 MURRAY ST, WAGGA WAGGA NSW 2650	RES	NCA11	42	44	2	Noticeable
22 FITZHARDINGE ST, WAGGA WAGGA NSW 2650	RES	NCA11	42	44	2	Noticeable
236 EDWARD ST, WAGGA WAGGA NSW 2650	RES	NCA11	42	44	2	Noticeable
2/35 HIGGINS AV, WAGGA WAGGA NSW 2650	RES	NCA11	42	44	2	Noticeable
33 HIGGINS AV, WAGGA WAGGA NSW 2650	RES	NCA11	42	44	2	Noticeable
31 HIGGINS AV, WAGGA WAGGA NSW 2650	RES	NCA11	42	44	2	Noticeable
209A EDWARD ST, WAGGA WAGGA NSW 2650	RES	NCA11	42	44	2	Noticeable
29 HIGGINS AV, WAGGA WAGGA NSW 2650	RES	NCA11	42	44	2	Noticeable

Results by Receiver

Address	Land Use	Noise Catchment Area	Construction Noise Management Level, dBA	Predicted Noise Level, dBA	Predicted Noise Level Above Noise Management Level, dB	Noise Category
2/11 FOX ST, WAGGA WAGGA NSW 2650	RES	NCA11	42	44	2	Noticeable
215-217 EDWARD ST, WAGGA WAGGA NSW 2650	RES	NCA11	42	44	2	Noticeable
215A EDWARD ST, WAGGA WAGGA NSW 2650	RES	NCA11	42	44	2	Noticeable
219 EDWARD ST, WAGGA WAGGA NSW 2650	RES	NCA11	42	44	2	Noticeable
223 EDWARD ST, WAGGA WAGGA NSW 2650	RES	NCA11	42	44	2	Noticeable
221 EDWARD ST, WAGGA WAGGA NSW 2650	RES	NCA11	42	44	2	Noticeable
16 FOX ST, WAGGA WAGGA NSW 2650	RES	NCA11	42	44	2	Noticeable
21 HIGGINS AV, WAGGA WAGGA NSW 2650	RES	NCA11	42	44	2	Noticeable
16 THORNE ST, WAGGA WAGGA NSW 2650	RES	NCA11	42	44	2	Noticeable
4/241-243 EDWARD ST, WAGGA WAGGA NSW 2650	RES	NCA11	42	44	2	Noticeable
24 THORNE ST, WAGGA WAGGA NSW 2650	RES	NCA11	42	44	2	Noticeable
70 MORGAN ST, WAGGA WAGGA NSW 2650	OHO	NCA11	45	47	2	Noticeable
32 THORNE ST, WAGGA WAGGA NSW 2650	RES	NCA11	42	44	2	Noticeable

Results by Receiver

Address	Land Use	Noise Catchment Area	Construction Noise Management Level, dBA	Predicted Noise Level, dBA	Predicted Noise Level Above Noise Management Level, dB	Noise Category
42 FOX ST, WAGGA WAGGA NSW 2650	RES	NCA11	42	44	2	Noticeable
2/39 FOX ST, WAGGA WAGGA NSW 2650	RES	NCA11	42	44	2	Noticeable
1 MORGAN ST, WAGGA WAGGA NSW 2650	OHO	NCA11	45	47	2	Noticeable
2/8 BENTLEY PL, WAGGA WAGGA NSW 2650	RES	NCA11	42	44	2	Noticeable
56 PETER ST, WAGGA WAGGA NSW 2650	RES	NCA11	42	44	2	Noticeable
54 BEST ST, WAGGA WAGGA NSW 2650	RES	NCA11	42	44	2	Noticeable
54 BEST ST, WAGGA WAGGA NSW 2650	RES	NCA11	42	44	2	Noticeable
82 TARCUTTA ST, WAGGA WAGGA NSW 2650	OHO	NCA11	45	47	2	Noticeable
56 FOX ST, WAGGA WAGGA NSW 2650	RES	NCA11	42	44	2	Noticeable
57 BEST ST, WAGGA WAGGA NSW 2650	RES	NCA11	42	44	2	Noticeable
7/5 BENTLEY PL, WAGGA WAGGA NSW 2650	RES	NCA11	42	44	2	Noticeable
66 FOX ST, WAGGA WAGGA NSW 2650	RES	NCA11	42	44	2	Noticeable
68 BEST ST, WAGGA WAGGA NSW 2650	RES	NCA11	42	44	2	Noticeable
72 PETER ST, WAGGA WAGGA NSW 2650	RES	NCA11	42	44	2	Noticeable

Results by Receiver

Address	Land Use	Noise Catchment Area	Construction Noise Management Level, dBA	Predicted Noise Level, dBA	Predicted Noise Level Above Noise Management Level, dB	Noise Category
UNIT 1 74 PETER ST, WAGGA WAGGA NSW 2650	RES	NCA11	42	44	2	Noticeable
76 PETER ST, WAGGA WAGGA NSW 2650	RES	NCA11	42	44	2	Noticeable
4/110 TARCUTTA ST, WAGGA WAGGA NSW 2650	RES	NCA11	42	44	2	Noticeable
58 BEST ST, WAGGA WAGGA NSW 2650	RES	NCA11	42	44	2	Noticeable
8 EURDEIN LANE, WAGGA WAGGA NSW 2650	RES	NCA11	42	44	2	Noticeable
2 EURDEIN LANE, WAGGA WAGGA NSW 2650	RES	NCA11	42	44	2	Noticeable
83 TARCUTTA ST, WAGGA WAGGA NSW 2650	RES	NCA11	42	44	2	Noticeable
3/14 DAY ST, WAGGA WAGGA NSW 2650	RES	NCA11	42	44	2	Noticeable
105 MACLEAY ST, TURVEY PARK NSW 2650	RES	NCA11	42	43	1	Noticeable
9 SUNSHINE AV, TURVEY PARK NSW 2650	RES	NCA11	42	43	1	Noticeable
1 GRANDVIEW AV, TURVEY PARK NSW 2650	RES	NCA11	42	43	1	Noticeable
5 GRANDVIEW AV, TURVEY PARK NSW 2650	RES	NCA11	42	43	1	Noticeable
9 GRANDVIEW AV, TURVEY PARK NSW 2650	RES	NCA11	42	43	1	Noticeable

Results by Receiver

Address	Land Use	Noise Catchment Area	Construction Noise Management Level, dBA	Predicted Noise Level, dBA	Predicted Noise Level Above Noise Management Level, dB	Noise Category
25 GRANDVIEW AV, TURVEY PARK NSW 2650	RES	NCA11	42	43	1	Noticeable
27 GRANDVIEW AV, TURVEY PARK NSW 2650	RES	NCA11	42	43	1	Noticeable
4 GRANDVIEW AV, TURVEY PARK NSW 2650	RES	NCA11	42	43	1	Noticeable
6 GRANDVIEW AV, TURVEY PARK NSW 2650	RES	NCA11	42	43	1	Noticeable
24 GRANDVIEW AV, TURVEY PARK NSW 2650	RES	NCA11	42	43	1	Noticeable
26 GARLAND ST, TURVEY PARK NSW 2650	RES	NCA11	42	43	1	Noticeable
24 GARLAND ST, TURVEY PARK NSW 2650	RES	NCA11	42	43	1	Noticeable
19 GARLAND ST, TURVEY PARK NSW 2650	RES	NCA11	42	43	1	Noticeable
17 GARLAND ST, TURVEY PARK NSW 2650	RES	NCA11	42	43	1	Noticeable
23 GARLAND ST, TURVEY PARK NSW 2650	RES	NCA11	42	43	1	Noticeable
4 NORMAN ST, TURVEY PARK NSW 2650	RES	NCA11	42	43	1	Noticeable
6 KILDARE ST, TURVEY PARK NSW 2650	RES	NCA11	42	43	1	Noticeable
54 BROOKONG AV, WAGGA WAGGA NSW 2650	RES	NCA11	42	43	1	Noticeable

Results by Receiver

Address	Land Use	Noise Catchment Area	Construction Noise Management Level, dBA	Predicted Noise Level, dBA	Predicted Noise Level Above Noise Management Level, dB	Noise Category
50 BROOKONG AV, WAGGA WAGGA NSW 2650	RES	NCA11	42	43	1	Noticeable
2 MURRAY ST, WAGGA WAGGA NSW 2650	RES	NCA11	42	43	1	Noticeable
37 BROOKONG AV, WAGGA WAGGA NSW 2650	RES	NCA11	42	43	1	Noticeable
33 BROOKONG AV, WAGGA WAGGA NSW 2650	RES	NCA11	42	43	1	Noticeable
31 BROOKONG AV, WAGGA WAGGA NSW 2650	RES	NCA11	42	43	1	Noticeable
29 BROOKONG AV, WAGGA WAGGA NSW 2650	RES	NCA11	42	43	1	Noticeable
6 MURRAY ST, WAGGA WAGGA NSW 2650	RES	NCA11	42	43	1	Noticeable
19 BROOKONG AV, WAGGA WAGGA NSW 2650	RES	NCA11	42	43	1	Noticeable
7 YATHONG ST, WAGGA WAGGA NSW 2650	RES	NCA11	42	43	1	Noticeable
17 BROOKONG AV, WAGGA WAGGA NSW 2650	RES	NCA11	42	43	1	Noticeable
15 BROOKONG AV, WAGGA WAGGA NSW 2650	RES	NCA11	42	43	1	Noticeable
16 BROOKONG AV, WAGGA WAGGA NSW 2650	RES	NCA11	42	43	1	Noticeable
13 MURRAY ST, WAGGA WAGGA NSW 2650	RES	NCA11	42	43	1	Noticeable

Results by Receiver

Address	Land Use	Noise Catchment Area	Construction Noise Management Level, dBA	Predicted Noise Level, dBA	Predicted Noise Level Above Noise Management Level, dB	Noise Category
14 BROOKONG AV, WAGGA WAGGA NSW 2650	RES	NCA11	42	43	1	Noticeable
14 MURRAY ST, WAGGA WAGGA NSW 2650	RES	NCA11	42	43	1	Noticeable
3 YABTREE ST, WAGGA WAGGA NSW 2650	RES	NCA11	42	43	1	Noticeable
5 YABTREE ST, WAGGA WAGGA NSW 2650	RES	NCA11	42	43	1	Noticeable
7 YABTREE ST, WAGGA WAGGA NSW 2650	RES	NCA11	42	43	1	Noticeable
3/6 LANGDON AV, WAGGA WAGGA NSW 2650	RES	NCA11	42	43	1	Noticeable
210 EDWARD ST, WAGGA WAGGA NSW 2650	RES	NCA11	42	43	1	Noticeable
14 FITZHARDINGE ST, WAGGA WAGGA NSW 2650	RES	NCA11	42	43	1	Noticeable
218 EDWARD ST, WAGGA WAGGA NSW 2650	RES	NCA11	42	43	1	Noticeable
224 EDWARD ST, WAGGA WAGGA NSW 2650	RES	NCA11	42	43	1	Noticeable
191 EDWARD ST, WAGGA WAGGA NSW 2650	RES	NCA11	42	43	1	Noticeable
8 THORNE ST, WAGGA WAGGA NSW 2650	RES	NCA11	42	43	1	Noticeable
4/11 FOX ST, WAGGA WAGGA NSW 2650	RES	NCA11	42	43	1	Noticeable

Results by Receiver

Address	Land Use	Noise Catchment Area	Construction Noise Management Level, dBA	Predicted Noise Level, dBA	Predicted Noise Level Above Noise Management Level, dB	Noise Category
27 HIGGINS AV, WAGGA WAGGA NSW 2650	RES	NCA11	42	43	1	Noticeable
25 HIGGINS AV, WAGGA WAGGA NSW 2650	RES	NCA11	42	43	1	Noticeable
13 THORNE ST, WAGGA WAGGA NSW 2650	RES	NCA11	42	43	1	Noticeable
23 HIGGINS AV, WAGGA WAGGA NSW 2650	RES	NCA11	42	43	1	Noticeable
7 JENNIFER PL, WAGGA WAGGA NSW 2650	RES	NCA11	42	43	1	Noticeable
239 EDWARD ST, WAGGA WAGGA NSW 2650	RES	NCA11	42	43	1	Noticeable
15 FOX ST, WAGGA WAGGA NSW 2650	RES	NCA11	42	43	1	Noticeable
20 FOX ST, WAGGA WAGGA NSW 2650	RES	NCA11	42	43	1	Noticeable
245 EDWARD ST, WAGGA WAGGA NSW 2650	RES	NCA11	42	43	1	Noticeable
18 THORNE ST, WAGGA WAGGA NSW 2650	RES	NCA11	42	43	1	Noticeable
63 TARCUTTA ST, WAGGA WAGGA NSW 2650	OHO	NCA11	45	46	1	Noticeable
4/241-243 EDWARD ST, WAGGA WAGGA NSW 2650	RES	NCA11	42	43	1	Noticeable
6/263 EDWARD ST, WAGGA WAGGA NSW 2650	RES	NCA11	42	43	1	Noticeable

Results by Receiver

Address	Land Use	Noise Catchment Area	Construction Noise Management Level, dBA	Predicted Noise Level, dBA	Predicted Noise Level Above Noise Management Level, dB	Noise Category
38 MURRAY ST, WAGGA WAGGA NSW 2650	RES	NCA11	42	43	1	Noticeable
25 FOX ST, WAGGA WAGGA NSW 2650	RES	NCA11	42	43	1	Noticeable
33 BEST ST, WAGGA WAGGA NSW 2650	RES	NCA11	42	43	1	Noticeable
30 THORNE ST, WAGGA WAGGA NSW 2650	RES	NCA11	42	43	1	Noticeable
48 MURRAY ST, WAGGA WAGGA NSW 2650	RES	NCA11	42	43	1	Noticeable
34 THORNE ST, WAGGA WAGGA NSW 2650	RES	NCA11	42	43	1	Noticeable
2/10 DAY ST, WAGGA WAGGA NSW 2650	RES	NCA11	42	43	1	Noticeable
73 TARCUTTA ST, WAGGA WAGGA NSW 2650	RES	NCA11	42	43	1	Noticeable
36 THORNE ST, WAGGA WAGGA NSW 2650	RES	NCA11	42	43	1	Noticeable
38 THORNE ST, WAGGA WAGGA NSW 2650	RES	NCA11	42	43	1	Noticeable
44 FOX ST, WAGGA WAGGA NSW 2650	RES	NCA11	42	43	1	Noticeable
77 TARCUTTA ST, WAGGA WAGGA NSW 2650	RES	NCA11	42	43	1	Noticeable
10 DAY ST, WAGGA WAGGA NSW 2650	RES	NCA11	42	43	1	Noticeable
79 TARCUTTA ST, WAGGA WAGGA NSW 2650	RES	NCA11	42	43	1	Noticeable

Results by Receiver

Address	Land Use	Noise Catchment Area	Construction Noise Management Level, dBA	Predicted Noise Level, dBA	Predicted Noise Level Above Noise Management Level, dB	Noise Category
42 THORNE ST, WAGGA WAGGA NSW 2650	RES	NCA11	42	43	1	Noticeable
48 FOX ST, WAGGA WAGGA NSW 2650	RES	NCA11	42	43	1	Noticeable
SERENITY 6/18 DAY ST, WAGGA WAGGA NSW 2650	RES	NCA11	42	43	1	Noticeable
50 FOX ST, WAGGA WAGGA NSW 2650	RES	NCA11	42	43	1	Noticeable
3/85 TARCUTTA ST, WAGGA WAGGA NSW 2650	RES	NCA11	42	43	1	Noticeable
49 BEST ST, WAGGA WAGGA NSW 2650	RES	NCA11	42	43	1	Noticeable
51 BEST ST, WAGGA WAGGA NSW 2650	RES	NCA11	42	43	1	Noticeable
121 MORGAN ST, WAGGA WAGGA NSW 2650	RES	NCA11	42	43	1	Noticeable
58 PETER ST, WAGGA WAGGA NSW 2650	RES	NCA11	42	43	1	Noticeable
119 MORGAN ST, WAGGA WAGGA NSW 2650	RES	NCA11	42	43	1	Noticeable
52 FOX ST, WAGGA WAGGA NSW 2650	RES	NCA11	42	43	1	Noticeable
123 MORGAN ST, WAGGA WAGGA NSW 2650	RES	NCA11	42	43	1	Noticeable
133 MORGAN ST, WAGGA WAGGA NSW 2650	RES	NCA11	42	43	1	Noticeable

Results by Receiver

Address	Land Use	Noise Catchment Area	Construction Noise Management Level, dBA	Predicted Noise Level, dBA	Predicted Noise Level Above Noise Management Level, dB	Noise Category
62 PETER ST, WAGGA WAGGA NSW 2650	RES	NCA11	42	43	1	Noticeable
60 BEST ST, WAGGA WAGGA NSW 2650	RES	NCA11	42	43	1	Noticeable
64 PETER ST, WAGGA WAGGA NSW 2650	RES	NCA11	42	43	1	Noticeable
62 BEST ST, WAGGA WAGGA NSW 2650	RES	NCA11	42	43	1	Noticeable
3/53 FOX ST, WAGGA WAGGA NSW 2650	RES	NCA11	42	43	1	Noticeable
66 PETER ST, WAGGA WAGGA NSW 2650	RES	NCA11	42	43	1	Noticeable
60 FOX ST, WAGGA WAGGA NSW 2650	RES	NCA11	42	43	1	Noticeable
7/5 BENTLEY PL, WAGGA WAGGA NSW 2650	RES	NCA11	42	43	1	Noticeable
68 PETER ST, WAGGA WAGGA NSW 2650	RES	NCA11	42	43	1	Noticeable
64 BEST ST, WAGGA WAGGA NSW 2650	RES	NCA11	42	43	1	Noticeable
70 PETER ST, WAGGA WAGGA NSW 2650	RES	NCA11	42	43	1	Noticeable
63 BEST ST, WAGGA WAGGA NSW 2650	RES	NCA11	42	43	1	Noticeable
66 BEST ST, WAGGA WAGGA NSW 2650	RES	NCA11	42	43	1	Noticeable
57 FOX ST, WAGGA WAGGA NSW 2650	RES	NCA11	42	43	1	Noticeable

Results by Receiver

Address	Land Use	Noise Catchment Area	Construction Noise Management Level, dBA	Predicted Noise Level, dBA	Predicted Noise Level Above Noise Management Level, dB	Noise Category
58 THORNE ST, WAGGA WAGGA NSW 2650	RES	NCA11	42	43	1	Noticeable
70A PETER ST, WAGGA WAGGA NSW 2650	RES	NCA11	42	43	1	Noticeable
8 SMALL ST, WAGGA WAGGA NSW 2650	RES	NCA11	42	43	1	Noticeable
70 BEST ST, WAGGA WAGGA NSW 2650	RES	NCA11	42	43	1	Noticeable
2/110 TARCUTTA ST, WAGGA WAGGA NSW 2650	RES	NCA11	42	43	1	Noticeable
80 BEST ST, WAGGA WAGGA NSW 2650	RES	NCA11	42	43	1	Noticeable
3/1 SMALL ST, WAGGA WAGGA NSW 2650	RES	NCA11	42	43	1	Noticeable
101 FORSYTH ST, WAGGA WAGGA NSW 2650	RES	NCA11	42	43	1	Noticeable
60 PETER ST, WAGGA WAGGA NSW 2650	RES	NCA11	42	43	1	Noticeable
2 DAY ST, WAGGA WAGGA NSW 2650	OHO	NCA11	45	46	1	Noticeable

Recommended Mitigation Measures

This assessment has been conducted with regard to the relevant CNVIS and CNVMP. To manage noise and vibration impacts, project specific mitigation measures may be considered such as reviewing construction staging methodology to identify opportunities to schedule intensive works during less sensitive time periods and by providing a clear process for community engagement and complaints. Likewise, the requirements and actionable items within the overarching CNVIS and CNVMP should be considered and adopted where appropriate. Following the consideration of project specific noise mitigation measures, additional noise mitigation measures to be explored are described in the Inland Rail NSW Construction Noise and Vibration Framework (CNVF) and summarised below.

Airborne Noise - Additional Mitigation Measures Matrix				
Time Period	**Exceedance of NML**	**Perception**	**Duration**	**Communication Category/Management Measure**
OOHW Daytime Period Sunday 7am - 6pm (including public holidays)	<5	Noticeable	Any	CO1
	5 - 15	Clearly audible	Any	CO1
	16 - 25	Moderately intrusive	Any	CO1, CO2
	>25	Highly intrusive	Any	CO1, CO2
OOHW Evening Period Monday - Sunday 6pm - 10pm (including public holidays)	<5	Noticeable	Any	CO1
	5 - 15	Clearly audible	Any	CO1
	16 - 25	Moderately intrusive	Any	CO1, CO2
	>25	Highly intrusive	Any	CO1, CO2
			>2 consecutive rest periods	CO1, CO2, RO
OOHW Night Period Monday - Sunday 10pm - 7am (including public holidays)	<5	Noticeable	Any	CO1
	5 - 15	Clearly audible	Any	CO1
	16 - 25	Moderately intrusive	Any	CO1, CO2
			>2 consecutive sleep periods	CO1, CO2, RO, AO
	>25	Highly intrusive	Any	CO1, CO2, RO
			>2 consecutive sleep periods	CO1, CO2, RO, AO, AltA

Vibration - Additional Mitigation Measures Matrix			
Time Period	**Duration**	**Exceedance of 'preferred' value**	**Exceedance of 'maximum' value**
OOHW Daytime Period Sunday 8am-6pm	Any	CO1, CO2	CO1, CO2, RO
OOHW Evening Period Mon-Sun 6pm-10pm	Any	CO1, CO2	CO1, CO2, RO
OOHW Night Period Mon-Sat 10pm-7am Sun 10pm-8am	Any	CO1, CO2, RO	CO1, CO2, RO, AltA

Additional Mitigation Measures	
Measure	**Abbreviation**
Communication (Category 1)[1]	CO1
Communication (Category 2)[2]	CO2
Respite Offer[3]	RO
Alternative Accommodation	AltA
Agreement with Owners	AO

Note 1: CO1: Communication to provide information on the OOHW via methods such as letter box drop, email, newsletter, media advertisements and/ or website prior to the works commencing.

Note 2: CO2: Communication should be personalised (e.g. door knock, meeting, telephone call). Contact with these residents should commence early to enable feedback to be considered by the proposal.

Note 3: RO are not applicable to non-residential receivers. RO may comprise of pre-purchased movie tickets, dinner vouchers or similar. RO can also be provided by limiting high noise generating works and allowing at least a one-hour respite period between blocks of work. Where possible, the timing of this respite should be discussed with the impacted community.

Receiver Types			
Code	**Description**	**Code**	**Description**
RES	Residential	OED	Other Educational
COM	Commercial	OHO	Other Hotel
IND	Industrial	OLI	Other Library
OOA	Other Outdoor Active Recreation	OME	Other Medical
OOP	Other Outdoor Passive Recreation	OPW	Other Place of Worship
OCC	Other Child Care	OPB	Other Public Building

APPENDIX C

SLR Predict (W.008A) – Noise

Construction Noise and Vibration Impact Statement (CNVIS)

This report presents the outcomes of detailed noise/vibration modelling relating to specific construction activities proposed on site in accordance with the methodology outlined in the *Construction Noise and Vibration Management Plan* (CNVMP) and overarching *Construction Noise and Vibration Impact Statement* (CNVIS).
Prior to detailed noise/vibration modelling being undertaken, work activities are reviewed and considered in relation to industry best practice, consistent with the requirements of the CNVMP. Consideration is first given to eliminating the noise/vibration emissions so far as reasonably practicable. Where elimination is not practicable, efforts are been made to reduce the risk as far as practical by implementing noise and vibration management measures as outlined in the overarching CNVIS and CNVMP.
Examples of these measures include selecting the quietest equipment and processes to complete the works, considering staging and periods of respite to minimise prolonged periods of noise and vibration exposure, and maximising distances between construction activities and sensitive receivers.

Consultation with Affected Receivers
In accordance with CoA E78, the CNVIS must include specific mitigation measures identified through consultation with affected sensitive land user(s) and the mitigation measures must be implemented for the duration of the Work. Details of this consultation are provided in the overarching CNVIS for each enhancement site.

Predicted Noise Levels
The assessment presents the highest predicted level at each receiver building, considering predictions at each floor and façade from all potential work areas. The assessment is generally considered conservative as the calculations assume several items of construction equipment are in use at the same time within each work area. The assessment uses 'realistic worst-case' scenarios to determine the impacts from the noisiest 15-minute period that is likely to occur for each work scenario.

Assessment Details

Author Name	
Author Email	noiseassessments@martinus.com.au
Author Organisation	Martinus Rail
Project Name	A2I - Albury to Illabo
Assessment Name	Wagga/Edmondson ADD1 - W.008A
Assessment Number	418
Stage	A2I Construction
Permit Number	N/A
Start Date	2026-04-06
End Date	2026-04-06
Assessment Period	Day - out of hours

Equipment Details

Plant/Equipment	Equipment Sound Power Level (Unadjusted), dBA	Number of Units	Temporary Noise Barrier
1: W.008A (Height: Ground)	Total: 108		
Hand tools (electric) 100% operation	102	3	No
Light Vehicle (accelerating) 100% operation	95	3	No

Note 1: Equipment classed as 'annoying' in the *Interim Construction Noise Guideline (DECC, 2009)* include a 5 dB correction.
Note 2: Equipment sound power levels consider the mitigation measures outlined in the overarching CNVIS to provide mitigated results.

Assessment Results

	Residential	Non-Residential
Highly Intrusive	0 property	0 property
Moderately Intrusive	0 property	0 property
Clearly Audible	9 properties	0 property
Noticeable	5 properties	0 property

Legend

Project Boundary
Work Areas
Barriers

Results by Receiver

Address	Land Use	Noise Catchment Area	Construction Noise Management Level, dBA	Predicted Noise Level, dBA	Predicted Noise Level Above Noise Management Level, dB	Noise Category
90 RAILWAY ST, TURVEY PARK NSW 2650	RES	NCA11	53	63	10	Clearly Audible
94 RAILWAY ST, TURVEY PARK NSW 2650	RES	NCA11	53	63	10	Clearly Audible
88 RAILWAY ST, TURVEY PARK NSW 2650	RES	NCA11	53	62	9	Clearly Audible
92 RAILWAY ST, TURVEY PARK NSW 2650	RES	NCA11	53	62	9	Clearly Audible
96 RAILWAY ST, TURVEY PARK NSW 2650	RES	NCA11	53	62	9	Clearly Audible
14 STATION PL, WAGGA WAGGA NSW 2650	RES	NCA11	53	61	8	Clearly Audible
86 RAILWAY ST, TURVEY PARK NSW 2650	RES	NCA11	53	60	7	Clearly Audible
82 RAILWAY ST, TURVEY PARK NSW 2650	RES	NCA11	53	59	6	Clearly Audible
84 RAILWAY ST, TURVEY PARK NSW 2650	RES	NCA11	53	59	6	Clearly Audible
1 ERIN ST, TURVEY PARK NSW 2650	RES	NCA11	53	58	5	Noticeable

Results by Receiver

Address	Land Use	Noise Catchment Area	Construction Noise Management Level, dBA	Predicted Noise Level, dBA	Predicted Noise Level Above Noise Management Level, dB	Noise Category
80 RAILWAY ST, TURVEY PARK NSW 2650	RES	NCA11	53	57	4	Noticeable
2 MACLEAY ST, TURVEY PARK NSW 2650	RES	NCA11	53	55	2	Noticeable
4 MACLEAY ST, TURVEY PARK NSW 2650	RES	NCA11	53	54	1	Noticeable
3/21 COLLINS ST, TURVEY PARK NSW 2650	RES	NCA11	53	54	1	Noticeable

Recommended Mitigation Measures

This assessment has been conducted with regard to the relevant CNVIS and CNVMP. To manage noise and vibration impacts, project specific mitigation measures may be considered such as reviewing construction staging methodology to identify opportunities to schedule intensive works during less sensitive time periods and by providing a clear process for community engagement and complaints. Likewise, the requirements and actionable items within the overarching CNVIS and CNVMP should be considered and adopted where appropriate. Following the consideration of project specific noise mitigation measures, additional noise mitigation measures to be explored are described in the Inland Rail NSW Construction Noise and Vibration Framework (CNVF) and summarised below.

Airborne Noise - Additional Mitigation Measures Matrix				
Time Period	**Exceedance of NML**	**Perception**	**Duration**	**Communication Category/Management Measure**
OOHW Daytime Period Sunday 7am - 6pm (including public holidays)	<5	Noticeable	Any	CO1
	5 - 15	Clearly audible	Any	CO1
	16 - 25	Moderately intrusive	Any	CO1, CO2
	>25	Highly intrusive	Any	CO1, CO2
OOHW Evening Period Monday - Sunday 6pm - 10pm (including public holidays)	<5	Noticeable	Any	CO1
	5 - 15	Clearly audible	Any	CO1
	16 - 25	Moderately intrusive	Any	CO1, CO2
	>25	Highly intrusive	Any	CO1, CO2
			>2 consecutive rest periods	CO1, CO2, RO
OOHW Night Period Monday - Sunday 10pm - 7am (including public holidays)	<5	Noticeable	Any	CO1
	5 - 15	Clearly audible	Any	CO1
	16 - 25	Moderately intrusive	Any	CO1, CO2
			>2 consecutive sleep periods	CO1, CO2, RO, AO
	>25	Highly intrusive	Any	CO1, CO2, RO
			>2 consecutive sleep periods	CO1, CO2, RO, AO, AltA

Vibration - Additional Mitigation Measures Matrix			
Time Period	**Duration**	**Exceedance of 'preferred' value**	**Exceedance of 'maximum' value**
OOHW Daytime Period Sunday 8am-6pm	Any	CO1, CO2	CO1, CO2, RO
OOHW Evening Period Mon-Sun 6pm-10pm	Any	CO1, CO2	CO1, CO2, RO
OOHW Night Period Mon-Sat 10pm-7am Sun 10pm-8am	Any	CO1, CO2, RO	CO1, CO2, RO, AltA

Additional Mitigation Measures	
Measure	**Abbreviation**
Communication (Category 1)[1]	CO1
Communication (Category 2)[2]	CO2
Respite Offer[3]	RO
Alternative Accommodation	AltA
Agreement with Owners	AO

Note 1: CO1: Communication to provide information on the OOHW via methods such as letter box drop, email, newsletter, media advertisements and/ or website prior to the works commencing.

Note 2: CO2: Communication should be personalised (e.g. door knock, meeting, telephone call). Contact with these residents should commence early to enable feedback to be considered by the proposal.

Note 3: RO are not applicable to non-residential receivers. RO may comprise of pre-purchased movie tickets, dinner vouchers or similar. RO can also be provided by limiting high noise generating works and allowing at least a one-hour respite period between blocks of work. Where possible, the timing of this respite should be discussed with the impacted community.

Receiver Types			
Code	**Description**	**Code**	**Description**
RES	Residential	OED	Other Educational
COM	Commercial	OHO	Other Hotel
IND	Industrial	OLI	Other Library
OOA	Other Outdoor Active Recreation	OME	Other Medical
OOP	Other Outdoor Passive Recreation	OPW	Other Place of Worship
OCC	Other Child Care	OPB	Other Public Building

This document is uncontrolled
when printed.

MARTINUS RAIL
INLAND

PEARSON STREET BRIDGE AND CASSIDY PARADE FOOTBRIDGE – CONSTRUCTION NOISE AND VIBRATION IMPACT STATEMENT ADDENDUM 3

A2I | Albury to Illabo

CONTRACT NUMBER: 0052

PROJECT DOCUMENT NUMBER:

6-0052-210-EEC-W0-AS-0002_ADD3

Docusign Envelope ID: AB963CC4-4F97-43B9-B595-83A1DBBF1A9E

Document Control

DOCUMENT TITLE:	Pearson Street Bridge and Cassidy Parade Footbridge – Construction Noise and Vibration Impact Statement Addendum 3			
DOCUMENT OWNER:	Chris Standing – Environment, Approvals and Sustainability Manager			
PREPARED BY:	Constance Georgiou	TITLE:	Environmental Approvals Advisor	
SIGNATURE:	Signed by: Constance Georgiou 79401889159A42C...		DATE:	22/01/2026
REVIEWED BY:	Steven Dando	TITLE:	Environmental Approvals Advisor	
SIGNATURE:	Signed by: Steven Dando 1A164E16009D443...		DATE:	22/01/2026

Approved by

NAME	TITLE	SIGNATURE	DATE
Chris Standing	Environment, Approvals and Sustainability Manager	DocuSigned by: B00B9622192149F...	22/01/2026

Revision History

REVISION	REVISION DATE	AMENDMENT	DATE TO CLIENT
0	22/01/2026	For information	22/01/2026

Disclaimer: This document has been prepared by Martinus. Use of this document shall be subject to the terms of the relevant contract with Martinus. The electronic file of this current revision is the controlled copy. This file is stored on Martinus' server located at Head Office, Unit 1, 23-27 Waratah St, Kirrawee, NSW.

This document is the property of and contains proprietary information owned by Martinus. No permission is granted to publish, reproduce, transmit or disclose to another party, any information contained in this document, in whole or in part, without prior written permission from the issuing authority.

For the purpose of this document, Martinus refers to the Martinus Group of companies.

This document is uncontrolled when printed.

TABLE OF CONTENTS

GLOSSARY **4**

1 INTRODUCTION **5**
1.1 Purpose of this Addendum 5

2 NOISE ASSESSMENT **6**
2.1 Pearson Street – CSR works (W.020A) 6

3 VIBRATION ASSESSMENT **8**
3.1 Pearson Street – CSR works (W.020A) 8

4 CONCLUSION **9**
4.1 Mitigation and management measures 9
4.2 Additional mitigation measures 9

APPENDICES **12**

APPENDIX A **13**
SLR Predict (W.020A) – Noise 13

LIST OF TABLES

Table 1: Definitions 4
Table 2: Work scenario description 6
Table 3: Exceedance comparisons for W.020A 7

LIST OF FIGURES

Figure 1: Work area for W.020A (CNVIS Addendum) 5
Figure 2: Additional mitigation measures matrix – noise 10
Figure 3: Additional mitigation measures matrix – vibration 11
Figure 4: Additional mitigation measures matrix – notes 11

GLOSSARY

Specific terms and acronyms used throughout this plan are listed and described in Table 1 below.

TABLE 1: DEFINITIONS

TERM	DEFINITION
A2I	Albury to Illabo section of the Inland Rail project
CA	Consistency Assessment
CNVIS	Construction Noise and Vibration Impact Statement
CNVIS Addendum	This document
km	Kilometres
m	Metres
NML	Noise Management Level
OOH	Out-of-hours
Project	Albury to Illabo project approved under section 5.19 of the EP&A Act on 8 October 2024, as modified on 13 August 2025
Pearson Street	Pearson Street bridge enhancement site
Pearson Street Bridge and Cassidy Parade Footbridge CNVIS; the endorsed CNVIS	Pearson Street Bridge and Cassidy Parade Footbridge Construction Noise and Vibration Impact Statement (Doc No. 6-0052-210-EEC-W0-AS-0002_0)
RBL	Rating Background Level
SLR Predict	A2I noise and vibration management tool
T	Tonnes
W.020	Work Scenario 20 – Signalling works
W.020A	Work Scenario 20A – CSR installation/relocation works

1 INTRODUCTION

1.1 Purpose of this Addendum

This Construction Noise and Vibration Impact Statement Addendum (CNVIS Addendum) has been prepared to identify and assess the additional work scenario required to support and enable the wider scope of activities associated with the Pearson Street bridge enhancement site (Pearson) works. This CNVIS Addendum will form part of the endorsed Pearson Street Bridge and Cassidy Parade Footbridge CNVIS (Doc No: 6-0052-210-EEC-W0-AS-0002_0) (endorsed CNVIS).

This CNVIS Addendum should be reviewed in conjunction with the endorsed CNVIS, including adopted rating background levels (RBLs), noise management levels (NMLs) and assessment criteria in accordance with the Infrastructure Approval (SSI-10055).

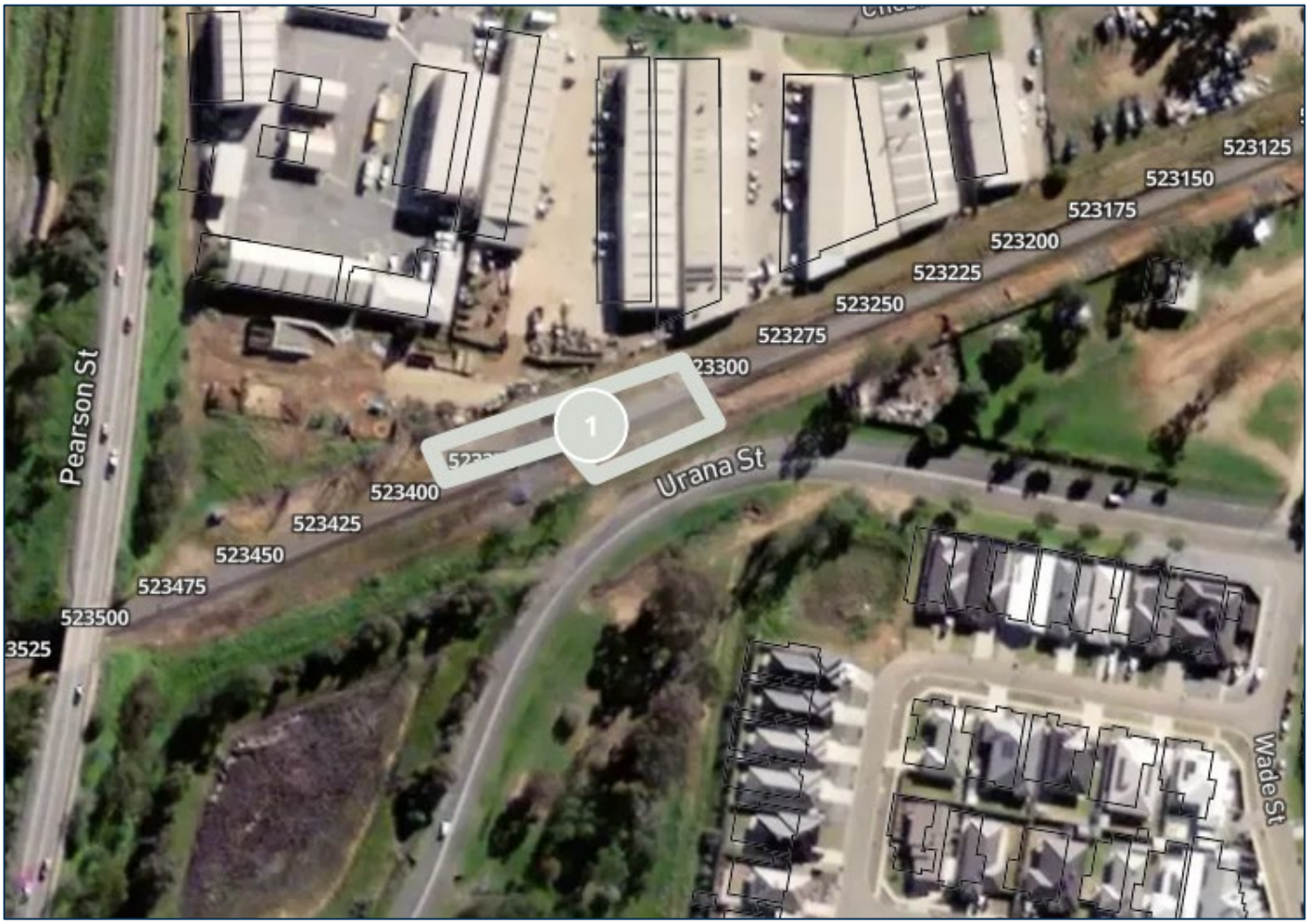

FIGURE 1: WORK AREA FOR W.020A (CNVIS ADDENDUM)

2 NOISE ASSESSMENT

The potential construction noise levels from the proposed works have been predicted using SLR Predict, the A2I project-specific noise and vibration tool. This CNVIS Addendum assesses the work scenario identified in Table 2.

TABLE 2: WORK SCENARIO DESCRIPTION

ID	Scenario	Description	Total Lw
Cassidy Parade Footbridge			
W.020A	▪ Signalling works	▪ CSR installation/relocation works	▪ 115

2.1 Pearson Street – CSR works (W.020A)

2.1.1 Scope

The new scenario forms part of the wider scope of works associated at Pearson Street. These works involve CSR installation and relocation works and will enable the wider scope of works associated with Pearson Street. The work area for these works has been identified in the Wagga Wagga Stage B Consistency Assessment (CA) (Doc No: 6-0052-210-EAP-W0-AS-0001_0.1).

This CNVIS Addendum has assessed the required work area using SLR Predict, the A2I noise and vibration management tool, with the following noted:

Plant and equipment

- 1x Vacuum truck
- 1x Elevated work platform (EWP)
- 2x Plate compactor
- 1x Excavator (5T)
- 1x Excavator (8T)
- 1x Tipper truck
- 1x Skid steer
- 1x Concrete agitator truck
- 1x Concrete pump truck

Construction hours

- Standard approved hours:
- 7am to 6pm Monday to Friday, inclusive
- 7am to 6pm Saturday
- Day Out-of-Hours (OOH):
- 8am to 6pm Sunday and Public Holidays
- Evening OOH:
- 6pm to 10pm Monday to Sunday (including Public Holidays)
- Night OOH:
- 10pm to 7am Monday to Saturday
- 10pm to 8am Sunday (including Public Holidays)

2.1.2 Assessment

The new work scenario has been assessed utilising SLR Predict. The plant and equipment list (as noted above) has been considered as a worst-case scenario within a 15-minute assessment period. The operating time (utilisation %) of each plant and equipment is representative to site working conditions.

2.1.3 Results

The SLR Predict results are presented in Appendix A, for night-time OOH, as the most affected period.

Table 3 provides a summary of the exceedances identified through various assessments. It compares the following:

- W.020 exceedances identified in the endorsed CNVIS (comparable due to scope and location)
- W.020A exceedances identified in the SLR Predict results for the work area in Figure 1

TABLE 3: EXCEEDANCE COMPARISONS FOR W.020A

ASSESSMENT RESULTS (DAYTIME OOH)	NUMBER OF RESIDENTIAL RECEIVERS WITH NML EXCEEDANCE	
	CNVIS – W.020	SLR Predict – W.020A (additional work scenario)
Total Lw (dBA)	119	115
Noticeable (1-5 dB)	702	65
Clearly Audible (6-15 dB)	302	39
Moderately Intrusive (16-25 dB)	58	22
Highly Intrusive (>25 dB)	22	0
Above Sleep Disturbance	249	27
Above Sleep Awakening	47	0

Table 3 shows a decrease in the intensity of impacts resulting from the additional work scenario (W.020A) as compared to the signalling work scenario in the endorsed CNVIS (W.020). There is an overall decrease of the number of receivers potentially experiencing noticeable (1-5 dB), clearly audible (6-15 dB), moderately intrusive (16-25 dB) and highly intrusive (>25 dB) impacts. This is most likely due to the difference of plant and equipment between the two work scenarios (W.020 and W.020A).

3 VIBRATION ASSESSMENT

3.1 Pearson Street – CSR works (W.020A)

There are no vibration intensive plant and equipment proposed as part of W.020A; therefore, no vibration impacts are expected.

4 CONCLUSION

4.1 Mitigation and management measures

As this assessment is an addendum to the endorsed CNVIS for Pearson Street Bridge and Cassidy Parade Footbridge, the same mitigation and management measures apply as noted in Section 8 of the endorsed CNVIS.

4.2 Additional mitigation measures

As noted in Figure 2 to Figure 4 below and under Appendix A, the SLR Predict noise results include a section on all applicable additional mitigation measures. These additional mitigation measures will be implemented where appropriate.

Airborne Noise - Additional Mitigation Measures Matrix				
Time Period	Exceedance of NML	Perception	Duration	Communication Category/Management Measure
OOHW Daytime PeriodSunday 7am - 6pm(including public holidays)	<5	Noticeable	Any	CO1
	5 - 15	Clearly audible	Any	CO1
	16 - 25	Moderately intrusive	Any	CO1, CO2
	>25	Highly intrusive	Any	CO1, CO2
OOHW Evening PeriodMonday - Sunday 6pm - 10pm(including public holidays)	<5	Noticeable	Any	CO1
	5 - 15	Clearly audible	Any	CO1
	16 - 25	Moderately intrusive	Any	CO1, CO2
	>25	Highly intrusive	Any	CO1, CO2
			>2 consecutive rest periods	CO1, CO2, RO
OOHW Night PeriodMonday - Sunday 10pm - 7am(including public holidays)	<5	Noticeable	Any	CO1
	5 - 15	Clearly audible	Any	CO1
	16 - 25	Moderately intrusive	Any	CO1, CO2
			>2 consecutive sleep periods	CO1, CO2, RO, AO
	>25	Highly intrusive	Any	CO1, CO2, RO
			>2 consecutive sleep periods	CO1, CO2, RO, AO, AltA

FIGURE 2: ADDITIONAL MITIGATION MEASURES MATRIX – NOISE

Vibration - Additional Mitigation Measures Matrix			
Time Period	Duration	Exceedance of 'preferred' value	Exceedance of 'maximum' value
OOHW Daytime Period Sunday 8am-6pm	Any	CO1, CO2	CO1, CO2, RO
OOHW Evening Period Mon-Sun 6pm-10pm	Any	CO1, CO2	CO1, CO2, RO
OOHW Night Period Mon-Sat 10pm-7am Sun 10pm-8am	Any	CO1, CO2, RO	CO1, CO2, RO, AltA

FIGURE 3: ADDITIONAL MITIGATION MEASURES MATRIX – VIBRATION

Additional Mitigation Measures	
Measure	**Abbreviation**
Communication (Category 1)[1]	CO1
Communication (Category 2)[2]	CO2
Respite Offer[3]	RO
Alternative Accommodation	AltA
Agreement with Owners	AO

Note 1: CO1: Communication to provide information on the OOHW via methods such as letter box drop, email, newsletter, media advertisements and/ or website prior to the works commencing.

Note 2: CO2: Communication should be personalised (e.g. door knock, meeting, telephone call). Contact with these residents should commence early to enable feedback to be considered by the proposal.

Note 3: RO are not applicable to non-residential receivers. RO may comprise of pre-purchased movie tickets, dinner vouchers or similar. RO can also be provided by limiting high noise generating works and allowing at least a one-hour respite period between blocks of work. Where possible, the timing of this respite should be discussed with the impacted community.

Receiver Types			
Code	**Description**	**Code**	**Description**
RES	Residential	OED	Other Educational
COM	Commercial	OHO	Other Hotel
IND	Industrial	OLI	Other Library
OOA	Other Outdoor Active Recreation	OME	Other Medical
OOP	Other Outdoor Passive Recreation	OPW	Other Place of Worship
OCC	Other Child Care	OPB	Other Public Building

FIGURE 4: ADDITIONAL MITIGATION MEASURES MATRIX – NOTES

APPENDICES

APPENDIX A

SLR Predict (W.020A) – Noise

Construction Noise and Vibration Impact Statement (CNVIS)

This report presents the outcomes of detailed noise/vibration modelling relating to specific construction activities proposed on site in accordance with the methodology outlined in the *Construction Noise and Vibration Management Plan* (CNVMP) and overarching *Construction Noise and Vibration Impact Statement* (CNVIS).

Prior to detailed noise/vibration modelling being undertaken, work activities are reviewed and considered in relation to industry best practice, consistent with the requirements of the CNVMP. Consideration is first given to eliminating the noise/vibration emissions so far as reasonably practicable. Where elimination is not practicable, efforts are been made to reduce the risk as far as practical by implementing noise and vibration management measures as outlined in the overarching CNVIS and CNVMP.

Examples of these measures include selecting the quietest equipment and processes to complete the works, considering staging and periods of respite to minimise prolonged periods of noise and vibration exposure, and maximising distances between construction activities and sensitive receivers.

Consultation with Affected Receivers

In accordance with CoA E78, the CNVIS must include specific mitigation measures identified through consultation with affected sensitive land user(s) and the mitigation measures must be implemented for the duration of the Work. Details of this consultation are provided in the overarching CNVIS for each enhancement site.

Assessment Details

Author Name	
Author Email	noiseassessments@martinus.com.au
Author Organisation	Martinus Rail
Project Name	A2I - Albury to Illabo
Assessment Name	Pearson/Cassidy Addendum 3 - W.020A
Assessment Number	363
Stage	A2I Construction
Permit Number	N/A
Start Date	2026-02-02
End Date	2026-02-02
Assessment Period	Night - out of hours

Equipment Details

Plant/Equipment	Equipment Sound Power Level (Unadjusted), dBA	Number of Units	Temporary Noise Barrier
1: Work Area 1 (Height: Ground)	Total: 115		
Truck - vacuum (NDD or non-destructive digger) 100% operation	109	1	No
Elevated Work Platform 25% operation	97	1	No
Compactor (plate) 100% operation	104	2	No
Excavator - Tracked (6T) 50% operation	95	1	No
Excavator - Tracked (10T) 50% operation	100	1	No
Truck - tipper small (5T) 25% operation	97	1	No
Loader - skidsteer (0.5T) 50% operation	107	1	No

Note 1: Equipment classed as 'annoying' in the *Interim Construction Noise Guideline (DECC, 2009)* include a 5 dB correction.
Note 2: Equipment sound power levels consider the mitigation measures outlined in the overarching CNVIS to provide mitigated results.

Equipment Details

Plant/Equipment	Equipment Sound Power Level (Unadjusted), dBA	Number of Units	Temporary Noise Barrier
Concrete agitator truck 75% operation	109	1	No
Concrete pump truck 100% operation	108	1	No

Note 1: Equipment classed as 'annoying' in the *Interim Construction Noise Guideline (DECC, 2009)* include a 5 dB correction.
Note 2: Equipment sound power levels consider the mitigation measures outlined in the overarching CNVIS to provide mitigated results.

Assessment Results

	Residential	Non-Residential
Highly Intrusive	0 property	0 property
Moderately Intrusive	22 properties	0 property
Clearly Audible	39 properties	0 property

Assessment Results

	Noticeable	65 properties	0 property
	Above Sleep Disturbance	27 properties	0 property
	Above Sleep Awake	0 property	0 property

Legend

	Project Boundary
	Work Areas
	Barriers

Results by Receiver

Address	Land Use	Noise Catchment Area	Construction Noise Management Level, dBA	Predicted Noise Level, dBA	Predicted Noise Level Above Noise Management Level, dB	Noise Category
8B PEACOCK DR, TURVEY PARK NSW 2650	RES	NCA10	43	67	24	Moderately Intrusive Above Sleep Dist
1/10 PEACOCK DR, TURVEY PARK NSW 2650	RES	NCA10	43	67	24	Moderately Intrusive Above Sleep Dist
8A PEACOCK DR, TURVEY PARK NSW 2650	RES	NCA10	43	65	22	Moderately Intrusive Above Sleep Dist
2/10 PEACOCK DR, TURVEY PARK NSW 2650	RES	NCA10	43	65	22	Moderately Intrusive Above Sleep Dist
6B PEACOCK DR, TURVEY PARK NSW 2650	RES	NCA10	43	64	21	Moderately Intrusive Above Sleep Dist
3/10 PEACOCK DR, TURVEY PARK NSW 2650	RES	NCA10	43	64	21	Moderately Intrusive Above Sleep Dist

Results by Receiver

Address	Land Use	Noise Catchment Area	Construction Noise Management Level, dBA	Predicted Noise Level, dBA	Predicted Noise Level Above Noise Management Level, dB	Noise Category
4/10 PEACOCK DR, TURVEY PARK NSW 2650	RES	NCA10	43	64	21	Moderately Intrusive Above Sleep Dist
6A PEACOCK DR, TURVEY PARK NSW 2650	RES	NCA10	43	63	20	Moderately Intrusive Above Sleep Dist
12 PEACOCK DR, TURVEY PARK NSW 2650	RES	NCA10	43	63	20	Moderately Intrusive Above Sleep Dist
14 PEACOCK DR, TURVEY PARK NSW 2650	RES	NCA10	43	63	20	Moderately Intrusive Above Sleep Dist
9 PEACOCK DR, TURVEY PARK NSW 2650	RES	NCA10	43	63	20	Moderately Intrusive Above Sleep Dist
4A PEACOCK DR, TURVEY PARK NSW 2650	RES	NCA10	43	62	19	Moderately Intrusive Above Sleep Dist
4B PEACOCK DR, TURVEY PARK NSW 2650	RES	NCA10	43	62	19	Moderately Intrusive Above Sleep Dist
12 GALLOP AV, TURVEY PARK NSW 2650	RES	NCA10	43	62	19	Moderately Intrusive Above Sleep Dist
7 PEACOCK DR, TURVEY PARK NSW 2650	RES	NCA10	43	62	19	Moderately Intrusive Above Sleep Dist
5 PEACOCK DR, TURVEY PARK NSW 2650	RES	NCA10	43	62	19	Moderately Intrusive Above Sleep Dist

Results by Receiver

Address	Land Use	Noise Catchment Area	Construction Noise Management Level, dBA	Predicted Noise Level, dBA	Predicted Noise Level Above Noise Management Level, dB	Noise Category
2 PEACOCK DR, TURVEY PARK NSW 2650	RES	NCA10	43	61	18	Moderately Intrusive Above Sleep Dist
16 PEACOCK DR, TURVEY PARK NSW 2650	RES	NCA10	43	61	18	Moderately Intrusive Above Sleep Dist
18 PEACOCK DR, TURVEY PARK NSW 2650	RES	NCA10	43	60	17	Moderately Intrusive Above Sleep Dist
20 PEACOCK DR, TURVEY PARK NSW 2650	RES	NCA10	43	59	16	Moderately Intrusive Above Sleep Dist
9 GALLOP AV, TURVEY PARK NSW 2650	RES	NCA10	43	59	16	Moderately Intrusive Above Sleep Dist
3 PEACOCK DR, TURVEY PARK NSW 2650	RES	NCA10	43	59	16	Moderately Intrusive Above Sleep Dist
22 PEACOCK DR, TURVEY PARK NSW 2650	RES	NCA10	43	58	15	Clearly Audible Above Sleep Dist
24 PEACOCK DR, TURVEY PARK NSW 2650	RES	NCA10	43	57	14	Clearly Audible Above Sleep Dist
10 GALLOP AV, TURVEY PARK NSW 2650	RES	NCA10	43	57	14	Clearly Audible Above Sleep Dist
4 WADE ST, TURVEY PARK NSW 2650	RES	NCA10	43	57	14	Clearly Audible Above Sleep Dist

Results by Receiver

Address	Land Use	Noise Catchment Area	Construction Noise Management Level, dBA	Predicted Noise Level, dBA	Predicted Noise Level Above Noise Management Level, dB	Noise Category
26 PEACOCK DR, TURVEY PARK NSW 2650	RES	NCA10	43	57	14	Clearly Audible Above Sleep Dist
1 WADE ST, TURVEY PARK NSW 2650	RES	NCA10	43	55	12	Clearly Audible
SHEPHERDS PARK SCHOOL 125-129 FERNLEIGH RD, TURVEY PARK NSW 2650	RES	NCA10	43	54	11	Clearly Audible
SHEPHERDS PARK SCHOOL 125-129 FERNLEIGH RD, TURVEY PARK NSW 2650	RES	NCA10	43	54	11	Clearly Audible
SHEPHERDS PARK SCHOOL 125-129 FERNLEIGH RD, TURVEY PARK NSW 2650	RES	NCA10	43	54	11	Clearly Audible
7 WADE ST, TURVEY PARK NSW 2650	RES	NCA10	43	54	11	Clearly Audible
SHEPHERDS PARK SCHOOL 125-129 FERNLEIGH RD, TURVEY PARK NSW 2650	RES	NCA10	43	53	10	Clearly Audible
20 WADE ST, TURVEY PARK NSW 2650	RES	NCA10	43	53	10	Clearly Audible
29 WADE ST, TURVEY PARK NSW 2650	RES	NCA10	43	53	10	Clearly Audible

Results by Receiver

Address	Land Use	Noise Catchment Area	Construction Noise Management Level, dBA	Predicted Noise Level, dBA	Predicted Noise Level Above Noise Management Level, dB	Noise Category
7 GALLOP AV, TURVEY PARK NSW 2650	RES	NCA10	43	53	10	Clearly Audible
SHEPHERDS PARK SCHOOL 125-129 FERNLEIGH RD, TURVEY PARK NSW 2650	RES	NCA10	43	53	10	Clearly Audible
2/112 URANA ST, TURVEY PARK NSW 2650	RES	NCA10	43	52	9	Clearly Audible
33 WADE ST, TURVEY PARK NSW 2650	RES	NCA10	43	52	9	Clearly Audible
5 GALLOP AV, TURVEY PARK NSW 2650	RES	NCA10	43	52	9	Clearly Audible
8 GALLOP AV, TURVEY PARK NSW 2650	RES	NCA10	43	52	9	Clearly Audible
20 HELY AV, TURVEY PARK NSW 2650	RES	NCA10	43	52	9	Clearly Audible
SHEPHERDS PARK SCHOOL 125-129 FERNLEIGH RD, TURVEY PARK NSW 2650	RES	NCA10	43	51	8	Clearly Audible
SHEPHERDS PARK SCHOOL 125-129 FERNLEIGH RD, TURVEY PARK NSW 2650	RES	NCA10	43	51	8	Clearly Audible
116 URANA ST, TURVEY PARK NSW 2650	RES	NCA10	43	51	8	Clearly Audible
31 WADE ST, TURVEY PARK NSW 2650	RES	NCA10	43	51	8	Clearly Audible

Results by Receiver

Address	Land Use	Noise Catchment Area	Construction Noise Management Level, dBA	Predicted Noise Level, dBA	Predicted Noise Level Above Noise Management Level, dB	Noise Category
17 LUSHER AV, TURVEY PARK NSW 2650	RES	NCA10	43	50	7	Clearly Audible
3 COLLEGE AV, TURVEY PARK NSW 2650	RES	NCA10	43	50	7	Clearly Audible
3 GALLOP AV, TURVEY PARK NSW 2650	RES	NCA10	43	50	7	Clearly Audible
16 WADE ST, TURVEY PARK NSW 2650	RES	NCA10	43	50	7	Clearly Audible
9 WADE ST, TURVEY PARK NSW 2650	RES	NCA10	43	50	7	Clearly Audible
6 GALLOP AV, TURVEY PARK NSW 2650	RES	NCA10	43	50	7	Clearly Audible
182 FERNLEIGH RD, MOUNT AUSTIN NSW 2650	RES	NCA10	43	49	6	Clearly Audible
SHEPHERDS PARK SCHOOL 125-129 FERNLEIGH RD, TURVEY PARK NSW 2650	RES	NCA10	43	49	6	Clearly Audible
104 URANA ST, TURVEY PARK NSW 2650	RES	NCA10	43	49	6	Clearly Audible
108 URANA ST, TURVEY PARK NSW 2650	RES	NCA10	43	49	6	Clearly Audible
110 URANA ST, TURVEY PARK NSW 2650	RES	NCA10	43	49	6	Clearly Audible
114 URANA ST, TURVEY PARK NSW 2650	RES	NCA10	43	49	6	Clearly Audible

Results by Receiver

Address	Land Use	Noise Catchment Area	Construction Noise Management Level, dBA	Predicted Noise Level, dBA	Predicted Noise Level Above Noise Management Level, dB	Noise Category
1 GALLOP AV, TURVEY PARK NSW 2650	RES	NCA10	43	49	6	Clearly Audible
6 COUCH CT, TURVEY PARK NSW 2650	RES	NCA10	43	49	6	Clearly Audible
27 WADE ST, TURVEY PARK NSW 2650	RES	NCA10	43	49	6	Clearly Audible
180 FERNLEIGH RD, MOUNT AUSTIN NSW 2650	RES	NCA10	43	48	5	Noticeable
23 COUCH CT, TURVEY PARK NSW 2650	RES	NCA10	43	48	5	Noticeable
19 WADE ST, TURVEY PARK NSW 2650	RES	NCA10	43	48	5	Noticeable
11 WADE ST, TURVEY PARK NSW 2650	RES	NCA10	43	48	5	Noticeable
6 WADE ST, TURVEY PARK NSW 2650	RES	NCA10	43	48	5	Noticeable
4 GALLOP AV, TURVEY PARK NSW 2650	RES	NCA10	43	48	5	Noticeable
176 FERNLEIGH RD, MOUNT AUSTIN NSW 2650	RES	NCA10	43	47	4	Noticeable
SHEPHERDS PARK SCHOOL 125-129 FERNLEIGH RD, TURVEY PARK NSW 2650	RES	NCA10	43	47	4	Noticeable
18 LUSHER AV, TURVEY PARK NSW 2650	RES	NCA10	43	47	4	Noticeable

Results by Receiver

Address	Land Use	Noise Catchment Area	Construction Noise Management Level, dBA	Predicted Noise Level, dBA	Predicted Noise Level Above Noise Management Level, dB	Noise Category
15 LUSHER AV, TURVEY PARK NSW 2650	RES	NCA10	43	47	4	Noticeable
13 LUSHER AV, TURVEY PARK NSW 2650	RES	NCA10	43	47	4	Noticeable
25 WADE ST, TURVEY PARK NSW 2650	RES	NCA10	43	47	4	Noticeable
2 COUCH CT, TURVEY PARK NSW 2650	RES	NCA10	43	47	4	Noticeable
4 COUCH CT, TURVEY PARK NSW 2650	RES	NCA10	43	47	4	Noticeable
15 WADE ST, TURVEY PARK NSW 2650	RES	NCA10	43	47	4	Noticeable
13 WADE ST, TURVEY PARK NSW 2650	RES	NCA10	43	47	4	Noticeable
12 WADE ST, TURVEY PARK NSW 2650	RES	NCA10	43	47	4	Noticeable
2 FINCH PL, MOUNT AUSTIN NSW 2650	RES	NCA10	43	46	3	Noticeable
4 FINCH PL, MOUNT AUSTIN NSW 2650	RES	NCA10	43	46	3	Noticeable
174 FERNLEIGH RD, MOUNT AUSTIN NSW 2650	RES	NCA10	43	46	3	Noticeable
178 FERNLEIGH RD, MOUNT AUSTIN NSW 2650	RES	NCA10	43	46	3	Noticeable
184 FERNLEIGH RD, MOUNT AUSTIN NSW 2650	RES	NCA10	43	46	3	Noticeable

Results by Receiver

Address	Land Use	Noise Catchment Area	Construction Noise Management Level, dBA	Predicted Noise Level, dBA	Predicted Noise Level Above Noise Management Level, dB	Noise Category
SHEPHERDS PARK SCHOOL 125-129 FERNLEIGH RD, TURVEY PARK NSW 2650	RES	NCA10	43	46	3	Noticeable
6 LUSHER AV, TURVEY PARK NSW 2650	RES	NCA10	43	46	3	Noticeable
14 WADE ST, TURVEY PARK NSW 2650	RES	NCA10	43	46	3	Noticeable
7 COUCH CT, TURVEY PARK NSW 2650	RES	NCA10	43	46	3	Noticeable
3 COUCH CT, TURVEY PARK NSW 2650	RES	NCA10	43	46	3	Noticeable
20 Hely Ave, Turvey Park NSW 2650	RES	NCA10	43	46	3	Noticeable
5 QUAIL ST, MOUNT AUSTIN NSW 2650	RES	NCA10	43	45	2	Noticeable
3 QUAIL ST, MOUNT AUSTIN NSW 2650	RES	NCA10	43	45	2	Noticeable
1 QUAIL ST, MOUNT AUSTIN NSW 2650	RES	NCA10	43	45	2	Noticeable
1 FINCH PL, MOUNT AUSTIN NSW 2650	RES	NCA10	43	45	2	Noticeable
5 FINCH PL, MOUNT AUSTIN NSW 2650	RES	NCA10	43	45	2	Noticeable
168 FERNLEIGH RD, MOUNT AUSTIN NSW 2650	RES	NCA10	43	45	2	Noticeable

Results by Receiver

Address	Land Use	Noise Catchment Area	Construction Noise Management Level, dBA	Predicted Noise Level, dBA	Predicted Noise Level Above Noise Management Level, dB	Noise Category
186 FERNLEIGH RD, MOUNT AUSTIN NSW 2650	RES	NCA10	43	45	2	Noticeable
11 HELY AV, TURVEY PARK NSW 2650	RES	NCA10	43	45	2	Noticeable
8 LUSHER AV, TURVEY PARK NSW 2650	RES	NCA10	43	45	2	Noticeable
94 URANA ST, TURVEY PARK NSW 2650	RES	NCA10	43	45	2	Noticeable
96 URANA ST, TURVEY PARK NSW 2650	RES	NCA10	43	45	2	Noticeable
106 URANA ST, TURVEY PARK NSW 2650	RES	NCA10	43	45	2	Noticeable
5 COUCH CT, TURVEY PARK NSW 2650	RES	NCA10	43	45	2	Noticeable
1 COUCH CT, TURVEY PARK NSW 2650	RES	NCA10	43	45	2	Noticeable
10 WADE ST, TURVEY PARK NSW 2650	RES	NCA10	43	45	2	Noticeable
7 WREN ST, MOUNT AUSTIN NSW 2650	RES	NCA10	43	44	1	Noticeable
11 QUAIL ST, MOUNT AUSTIN NSW 2650	RES	NCA10	43	44	1	Noticeable
10 FINCH PL, MOUNT AUSTIN NSW 2650	RES	NCA10	43	44	1	Noticeable
9 QUAIL ST, MOUNT AUSTIN NSW 2650	RES	NCA10	43	44	1	Noticeable

Results by Receiver

Address	Land Use	Noise Catchment Area	Construction Noise Management Level, dBA	Predicted Noise Level, dBA	Predicted Noise Level Above Noise Management Level, dB	Noise Category
7 QUAIL ST, MOUNT AUSTIN NSW 2650	RES	NCA10	43	44	1	Noticeable
14 FINCH PL, MOUNT AUSTIN NSW 2650	RES	NCA10	43	44	1	Noticeable
6 FINCH PL, MOUNT AUSTIN NSW 2650	RES	NCA10	43	44	1	Noticeable
3 FINCH PL, MOUNT AUSTIN NSW 2650	RES	NCA10	43	44	1	Noticeable
166A FERNLEIGH RD, MOUNT AUSTIN NSW 2650	RES	NCA10	43	44	1	Noticeable
170 FERNLEIGH RD, MOUNT AUSTIN NSW 2650	RES	NCA10	43	44	1	Noticeable
172 FERNLEIGH RD, MOUNT AUSTIN NSW 2650	RES	NCA10	43	44	1	Noticeable
4 CHARLEVILLE RD, TURVEY PARK NSW 2650	RES	NCA10	43	44	1	Noticeable
14 CHARLEVILLE RD, TURVEY PARK NSW 2650	RES	NCA10	43	44	1	Noticeable
23 CHARLEVILLE RD, TURVEY PARK NSW 2650	RES	NCA10	43	44	1	Noticeable
10 LUSHER AV, TURVEY PARK NSW 2650	RES	NCA10	43	44	1	Noticeable
9 COLLEGE AV, TURVEY PARK NSW 2650	RES	NCA10	43	44	1	Noticeable
7 COLLEGE AV, TURVEY PARK NSW 2650	RES	NCA10	43	44	1	Noticeable

Results by Receiver

Address	Land Use	Noise Catchment Area	Construction Noise Management Level, dBA	Predicted Noise Level, dBA	Predicted Noise Level Above Noise Management Level, dB	Noise Category
7 LUSHER AV, TURVEY PARK NSW 2650	RES	NCA10	43	44	1	Noticeable
11 LUSHER AV, TURVEY PARK NSW 2650	RES	NCA10	43	44	1	Noticeable
5 COLLEGE AV, TURVEY PARK NSW 2650	RES	NCA10	43	44	1	Noticeable
2 BULOLO ST, ASHMONT NSW 2650	RES	NCA10	43	44	1	Noticeable
21 WADE ST, TURVEY PARK NSW 2650	RES	NCA10	43	44	1	Noticeable

Recommended Mitigation Measures

This assessment has been conducted with regard to the relevant CNVIS and CNVMP. To manage noise and vibration impacts, project specific mitigation measures may be considered such as reviewing construction staging methodology to identify opportunities to schedule intensive works during less sensitive time periods and by providing a clear process for community engagement and complaints. Likewise, the requirements and actionable items within the overarching CNVIS and CNVMP should be considered and adopted where appropriate. Following the consideration of project specific noise mitigation measures, additional noise mitigation measures to be explored are described in the Inland Rail NSW Construction Noise and Vibration Framework (CNVF) and summarised below.

Airborne Noise - Additional Mitigation Measures Matrix				
Time Period	**Exceedance of NML**	**Perception**	**Duration**	**Communication Category/Management Measure**
OOHW Daytime Period Sunday 7am - 6pm (including public holidays)	<5	Noticeable	Any	CO1
	5 - 15	Clearly audible	Any	CO1
	16 - 25	Moderately intrusive	Any	CO1, CO2
	>25	Highly intrusive	Any	CO1, CO2
OOHW Evening Period Monday - Sunday 6pm - 10pm (including public holidays)	<5	Noticeable	Any	CO1
	5 - 15	Clearly audible	Any	CO1
	16 - 25	Moderately intrusive	Any	CO1, CO2
	>25	Highly intrusive	Any	CO1, CO2
			>2 consecutive rest periods	CO1, CO2, RO
OOHW Night Period Monday - Sunday 10pm - 7am (including public holidays)	<5	Noticeable	Any	CO1
	5 - 15	Clearly audible	Any	CO1
	16 - 25	Moderately intrusive	Any	CO1, CO2
			>2 consecutive sleep periods	CO1, CO2, RO, AO
	>25	Highly intrusive	Any	CO1, CO2, RO
			>2 consecutive sleep periods	CO1, CO2, RO, AO, AltA

Vibration - Additional Mitigation Measures Matrix			
Time Period	**Duration**	**Exceedance of 'preferred' value**	**Exceedance of 'maximum' value**
OOHW Daytime Period Sunday 8am-6pm	Any	CO1, CO2	CO1, CO2, RO
OOHW Evening Period Mon-Sun 6pm-10pm	Any	CO1, CO2	CO1, CO2, RO
OOHW Night Period Mon-Sat 10pm-7am Sun 10pm-8am	Any	CO1, CO2, RO	CO1, CO2, RO, AltA

Additional Mitigation Measures	
Measure	**Abbreviation**
Communication (Category 1)[1]	CO1
Communication (Category 2)[2]	CO2
Respite Offer[3]	RO
Alternative Accommodation	AltA
Agreement with Owners	AO

Note 1: CO1: Communication to provide information on the OOHW via methods such as letter box drop, email, newsletter, media advertisements and/ or website prior to the works commencing.

Note 2: CO2: Communication should be personalised (e.g. door knock, meeting, telephone call). Contact with these residents should commence early to enable feedback to be considered by the proposal.

Note 3: RO are not applicable to non-residential receivers. RO may comprise of pre-purchased movie tickets, dinner vouchers or similar. RO can also be provided by limiting high noise generating works and allowing at least a one-hour respite period between blocks of work. Where possible, the timing of this respite should be discussed with the impacted community.

Receiver Types			
Code	**Description**	**Code**	**Description**
RES	Residential	OED	Other Educational
COM	Commercial	OHO	Other Hotel
IND	Industrial	OLI	Other Library
OOA	Other Outdoor Active Recreation	OME	Other Medical
OOP	Other Outdoor Passive Recreation	OPW	Other Place of Worship
OCC	Other Child Care	OPB	Other Public Building

Docusign Envelope ID: 39374086-ECDA-49B7-B1D7-D6794FB664A9

This document is uncontrolled
when printed.

INLAND RAIL

PEARSON STREET BRIDGE AND CASSIDY PARADE FOOTBRIDGE – CONSTRUCTION NOISE AND VIBRATION IMPACT STATEMENT ADDENDUM 5

A2I I Albury to Illabo

CONTRACT NUMBER: 0052

PROJECT DOCUMENT NUMBER:
6-0052-210-EEC-W0-AS-0002_ADD5

Docusign Envelope ID: 39374086-ECDA-49B7-B1D7-D6794FB664A9

Document Control

DOCUMENT TITLE:	Pearson Street Bridge and Cassidy Parade Footbridge – Construction Noise and Vibration Impact Statement Addendum 5			
DOCUMENT OWNER:	Chris Standing – Environment, Approvals and Sustainability Manager (A2P)			
PREPARED BY:	Constance Georgiou	**TITLE:**	Environmental Approvals Advisor	
SIGNATURE:	Signed by: Constance Georgiou 7E4018B9159A42C...		**DATE:**	19/03/2026
REVIEWED BY:	Steven Dando	**TITLE:**	Environmental Approvals Advisor	
SIGNATURE:	Signed by: Steven Dando 1A164E16009D443...		**DATE:**	19/03/2026

Approved by

NAME	TITLE	SIGNATURE	DATE
Chris Standing	Environment, Approvals and Sustainability Manager (A2P)	DocuSigned by: B00B9622192149F...	19/03/2026

Revision History

REVISION	REVISION DATE	AMENDMENT	DATE TO CLIENT
0	19/03/2026	Issued for information	19/03/2026

Disclaimer: This document has been prepared by Martinus. Use of this document shall be subject to the terms of the relevant contract with Martinus. The electronic file of this current revision is the controlled copy. This file is stored on Martinus' server located at Head Office, Unit 1, 23-27 Waratah St, Kirrawee, NSW.

This document is the property of and contains proprietary information owned by Martinus. No permission is granted to publish, reproduce, transmit or disclose to another party, any information contained in this document, in whole or in part, without prior written permission from the issuing authority.

For the purpose of this document, Martinus refers to the Martinus Group of companies.

This document is uncontrolled when printed.

Docusign Envelope ID: 39374086-ECDA-49B7-B1D7-D6794FB664A9

TABLE OF CONTENTS

GLOSSARY **4**

1 INTRODUCTION **5**
1.1 Purpose of this Addendum 5

2 NOISE ASSESSMENT **6**
2.1 Cassidy Parade – crane operation (W.002A) 6

3 VIBRATION ASSESSMENT **8**
3.1 Cassidy Parade – crane operation (W.002A) 8

4 CONCLUSION **9**
4.1 Mitigation and management measures 9
4.2 Additional mitigation measures 9

APPENDICES **12**

APPENDIX A **13**
SLR Predict (W.002A) – Noise 13

LIST OF TABLES

Table 1: Definitions 4
Table 2: Work scenario description 6
Table 3: Exceedance comparisons for W.002A 7

LIST OF FIGURES

Figure 1: Work area for W.002A (CNVIS Addendum) 5
Figure 2: Additional mitigation measures matrix – noise 10
Figure 3: Additional mitigation measures matrix – vibration 11
Figure 4: Additional mitigation measures matrix – notes 11

Docusign Envelope ID: 39374086-ECDA-49B7-B1D7-D6794FB664A9

GLOSSARY

Specific terms and acronyms used throughout this plan are listed and described in Table 1 below.

TABLE 1: DEFINITIONS

TERM	DEFINITION
A2I	Albury to Illabo section of the Inland Rail project
Cassidy Parade	Cassidy Parade footbridge enhancement site
CNVIS	Construction Noise and Vibration Impact Statement
CNVIS Addendum	This document
km	Kilometres
m	Metres
NML	Noise Management Level
OOH	Out-of-hours
Project	Albury to Illabo project approved under section 5.19 of the EP&A Act on 8 October 2024, as modified on 13 August 2025
Pearson Street	Pearson Street bridge enhancement site
Pearson Street Bridge and Cassidy Parade Footbridge CNVIS; the endorsed CNVIS	Pearson Street Bridge and Cassidy Parade Footbridge Construction Noise and Vibration Impact Statement (Doc No. 6-0052-210-EEC-W0-AS-0002_0)
RBL	Rating Background Level
SLR Predict	A2I noise and vibration management tool
T	Tonnes
W.002A	Work Scenario 2A – Crane Operation

Docusign Envelope ID: 39374086-ECDA-49B7-B1D7-D6794FB664A9

1 INTRODUCTION

1.1 Purpose of this Addendum

This Construction Noise and Vibration Impact Statement Addendum (CNVIS Addendum) has been prepared to identify and assess the additional work scenario required to support and enable the wider scope of activities associated with the Cassidy Parade footbridge enhancement site (Cassidy Parade) works. This CNVIS Addendum will form part of the endorsed Pearson Street Bridge and Cassidy Parade Footbridge CNVIS (Doc No: 6-0052-210-EEC-W0-AS-0002_0) (endorsed CNVIS).

This CNVIS Addendum should be reviewed in conjunction with the endorsed CNVIS, including adopted rating background levels (RBLs), noise management levels (NMLs) and assessment criteria in accordance with the Infrastructure Approval (SSI-10055). The following figure identifies the work area assessed in this CNVIS Addendum.

FIGURE 1: WORK AREA FOR W.002A (CNVIS ADDENDUM)

Docusign Envelope ID: 39374086-ECDA-49B7-B1D7-D6794FB664A9

2 NOISE ASSESSMENT

The potential construction noise levels from the proposed works have been predicted using SLR Predict, the A2I project-specific noise and vibration tool. This CNVIS Addendum assesses the work scenario identified in Table 2.

TABLE 2: WORK SCENARIO DESCRIPTION

ID	Scenario	Description	Total Lw
Cassidy Parade			
W.002A	Compound operation	▪ Operation of crane	▪ 108

2.1 Cassidy Parade – crane operation (W.002A)

2.1.1 Scope

An additional work scenario (W.002A) is required to allow for access and operation of a crane that will enable the pedestrian bridge works associated at Cassidy Parade.

This CNVIS addendum has assessed the work area required which has been identified in the Wagga Precinct Consistency Assessment (CA) (Doc No: 6-0052-210-EAP-W0-AS-0001). The work area will be assessed using SLR Predict, A2I noise and vibration management tool, with the following noted:

Plant and equipment[1]

- 1x Crane (mobile)
- 2x Truck – medium rigid (20T)
- 3x Light vehicles

Construction hours

- Standard approved hours:
  - 7am to 6pm Monday to Friday, inclusive
  - 7am to 6pm Saturday
- Day Out-of-Hours (OOH):
  - 8am to 6pm Sunday and public holidays

2.1.2 Assessment

The additional work scenario has been assessed utilising SLR Predict. The plant and equipment list (as noted above) has been considered as a worst-case scenario within a 15-minute assessment period. The operating time (utilisation %) of each plant and equipment is representative to site working conditions.

2.1.3 Results

The SLR Predict results are presented in Appendix A, for daytime out of hours, as the most affected period.

Table 3 provides a summary of the exceedances identified through various assessment. It compares the following:

- W.002 exceedances identified in the endorsed CNVIS
- W.002A exceedances assessed in the SLR Predict results for the additional work area (shown in Figure 1)

Docusign Envelope ID: 39374086-ECDA-49B7-B1D7-D6794FB664A9

TABLE 3: EXCEEDANCE COMPARISONS FOR W.002A

ASSESSMENT RESULTS (DAYTIME OOH)	NUMBER OF RESIDENTIAL RECEIVERS WITH NML EXCEEDANCE	
	CNVIS – W.002	SLR Predict – W.002A (additional work scenario)
Total Lw (dBA)	113	108
Noticeable (1-5 dB)	41	12
Clearly Audible (6-15 dB)	41	8
Moderately Intrusive (16-25 dB)	12	0
Highly Intrusive (>25 dB)	2	0

Table 3 shows an overall decrease in the intensity of the impacts, with a decreased number of receivers experiencing noticeable (1-5 dB), clearly audible (6-15 dB), moderately intrusive (16-25 dB) and highly intrusive (> 25 dB) impacts.

The decrease is most likely due to the difference in plant and equipment and location compared to the endorsed CNVIS.

Docusign Envelope ID: 39374086-ECDA-49B7-B1D7-D6794FB664A9

3 VIBRATION ASSESSMENT

3.1 Cassidy Parade – crane operation (W.002A)

There will be no vibration-intensive plant and equipment utilised for W.002A; therefore, there are no expected vibration impacts, and a vibration assessment will not be required for W.002A.

Docusign Envelope ID: 39374086-ECDA-49B7-B1D7-D6794FB664A9

4 CONCLUSION

4.1 Mitigation and management measures

As this is an addendum to the endorsed CNVIS for Pearson Street Bridge and Cassidy Parade Footbridge, the same mitigation and management measures apply as noted in Section 8 of the endorsed CNVIS.

4.2 Additional mitigation measures

As noted in Figure 2 to Figure 4 below and under Appendix A, the SLR Predict noise and vibration results include a section on all applicable additional mitigation measures. These additional mitigation measures will be implemented where appropriate.

Docusign Envelope ID: 39374086-ECDA-49B7-B1D7-D6794FB664A9

Airborne Noise - Additional Mitigation Measures Matrix				
Time Period	Exceedance of NML	Perception	Duration	Communication Category/Management Measure
OOHW Daytime PeriodSunday 7am - 6pm(including public holidays)	<5	Noticeable	Any	CO1
	5 - 15	Clearly audible	Any	CO1
	16 - 25	Moderately intrusive	Any	CO1, CO2
	>25	Highly intrusive	Any	CO1, CO2
OOHW Evening PeriodMonday - Sunday 6pm - 10pm(including public holidays)	<5	Noticeable	Any	CO1
	5 - 15	Clearly audible	Any	CO1
	16 - 25	Moderately intrusive	Any	CO1, CO2
	>25	Highly intrusive	Any	CO1, CO2
			>2 consecutive rest periods	CO1, CO2, RO
OOHW Night PeriodMonday - Sunday 10pm - 7am(including public holidays)	<5	Noticeable	Any	CO1
	5 - 15	Clearly audible	Any	CO1
	16 - 25	Moderately intrusive	Any	CO1, CO2
			>2 consecutive sleep periods	CO1, CO2, RO, AO
	>25	Highly intrusive	Any	CO1, CO2, RO
			>2 consecutive sleep periods	CO1, CO2, RO, AO, AltA

FIGURE 2: ADDITIONAL MITIGATION MEASURES MATRIX – NOISE

Docusign Envelope ID: 39374086-ECDA-49B7-B1D7-D6794FB664A9

Vibration - Additional Mitigation Measures Matrix			
Time Period	Duration	Exceedance of 'preferred' value	Exceedance of 'maximum' value
OOHW Daytime Period Sunday 8am-6pm	Any	CO1, CO2	CO1, CO2, RO
OOHW Evening Period Mon-Sun 6pm-10pm	Any	CO1, CO2	CO1, CO2, RO
OOHW Night Period Mon-Sat 10pm-7am Sun 10pm-8am	Any	CO1, CO2, RO	CO1, CO2, RO, AltA

FIGURE 3: ADDITIONAL MITIGATION MEASURES MATRIX – VIBRATION

Additional Mitigation Measures	
Measure	**Abbreviation**
Communication (Category 1)[1]	CO1
Communication (Category 2)[2]	CO2
Respite Offer[3]	RO
Alternative Accommodation	AltA
Agreement with Owners	AO

Note 1: CO1: Communication to provide information on the OOHW via methods such as letter box drop, email, newsletter, media advertisements and/ or website prior to the works commencing.

Note 2: CO2: Communication should be personalised (e.g. door knock, meeting, telephone call). Contact with these residents should commence early to enable feedback to be considered by the proposal.

Note 3: RO are not applicable to non-residential receivers. RO may comprise of pre-purchased movie tickets, dinner vouchers or similar. RO can also be provided by limiting high noise generating works and allowing at least a one-hour respite period between blocks of work. Where possible, the timing of this respite should be discussed with the impacted community.

Receiver Types			
Code	**Description**	**Code**	**Description**
RES	Residential	OED	Other Educational
COM	Commercial	OHO	Other Hotel
IND	Industrial	OLI	Other Library
OOA	Other Outdoor Active Recreation	OME	Other Medical
OOP	Other Outdoor Passive Recreation	OPW	Other Place of Worship
OCC	Other Child Care	OPB	Other Public Building

FIGURE 4: ADDITIONAL MITIGATION MEASURES MATRIX – NOTES

Docusign Envelope ID: 39374086-ECDA-49B7-B1D7-D6794FB664A9

APPENDICES

Docusign Envelope ID: 39374086-ECDA-49B7-B1D7-D6794FB664A9

APPENDIX A

SLR Predict (W.002A) – Noise

Docusign Envelope ID: 39374086-ECDA-49B7-B1D7-D6794FB664A9

Construction Noise and Vibration Impact Statement (CNVIS)

This report presents the outcomes of detailed noise/vibration modelling relating to specific construction activities proposed on site in accordance with the methodology outlined in the *Construction Noise and Vibration Management Plan* (CNVMP) and overarching *Construction Noise and Vibration Impact Statement* (CNVIS).
Prior to detailed noise/vibration modelling being undertaken, work activities are reviewed and considered in relation to industry best practice, consistent with the requirements of the CNVMP. Consideration is first given to eliminating the noise/vibration emissions so far as reasonably practicable. Where elimination is not practicable, efforts are been made to reduce the risk as far as practical by implementing noise and vibration management measures as outlined in the overarching CNVIS and CNVMP.
Examples of these measures include selecting the quietest equipment and processes to complete the works, considering staging and periods of respite to minimise prolonged periods of noise and vibration exposure, and maximising distances between construction activities and sensitive receivers.

Consultation with Affected Receivers
In accordance with CoA E78, the CNVIS must include specific mitigation measures identified through consultation with affected sensitive land user(s) and the mitigation measures must be implemented for the duration of the Work. Details of this consultation are provided in the overarching CNVIS for each enhancement site.

Predicted Noise Levels
The assessment presents the highest predicted level at each receiver building, considering predictions at each floor and façade from all potential work areas. The assessment is generally considered conservative as the calculations assume several items of construction equipment are in use at the same time within each work area. The assessment uses ‘realistic worst-case’ scenarios to determine the impacts from the noisiest 15-minute period that is likely to occur for each work scenario.

Docusign Envelope ID: 39374086-ECDA-49B7-B1D7-D6794FB664A9

Assessment Details

Author Name	
Author Email	noiseassessments@martinus.com.au
Author Organisation	Martinus Rail
Project Name	A2I - Albury to Illabo
Assessment Name	Cassidy/Pearson CNVIS Addendum 5 - W.002A
Assessment Number	419
Stage	A2I Construction
Permit Number	N/A
Start Date	2026-04-06
End Date	2026-04-06
Assessment Period	Day - out of hours

Equipment Details

Plant/Equipment	Equipment Sound Power Level (Unadjusted), dBA	Number of Units	Temporary Noise Barrier
1: (Height: Ground)	Total: 108		
Crane (mobile) 100% operation	104	1	No
Truck - medium rigid (20T) 75% operation	103	2	No
Light Vehicle (accelerating) 25% operation	95	3	No

Note 1: Equipment classed as 'annoying' in the *Interim Construction Noise Guideline (DECC, 2009)* include a 5 dB correction.
Note 2: Equipment sound power levels consider the mitigation measures outlined in the overarching CNVIS to provide mitigated results.

Docusign Envelope ID: 39374086-ECDA-49B7-B1D7-D6794FB664A9

Assessment Results

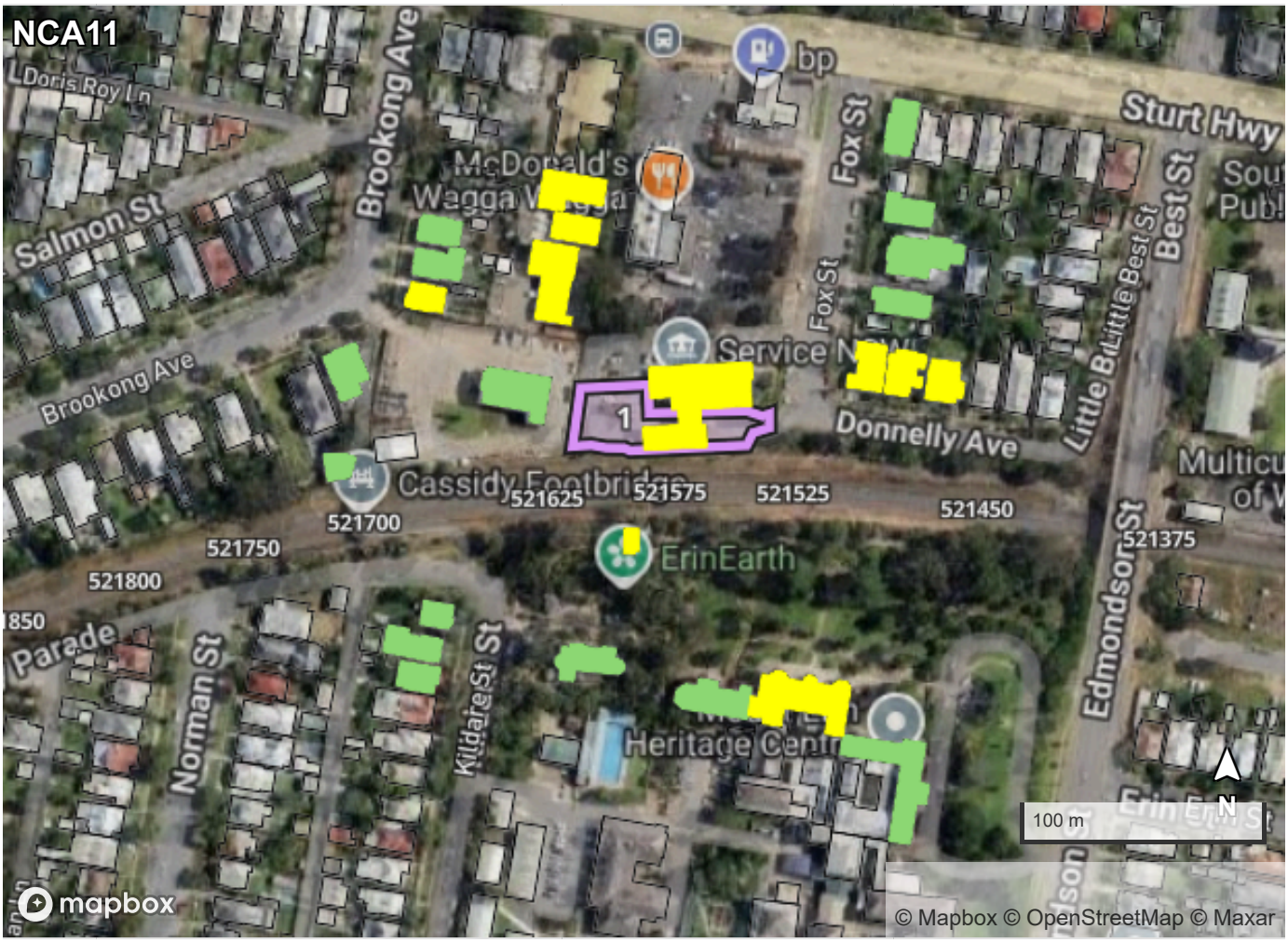

	Residential	Non-Residential
Highly Intrusive	0 property	0 property
Moderately Intrusive	0 property	0 property
Clearly Audible	8 properties	2 properties
Noticeable	12 properties	3 properties

Legend

Project Boundary
Work Areas
Barriers

Docusign Envelope ID: 39374086-ECDA-49B7-B1D7-D6794FB664A9

Results by Receiver

Address	Land Use	Noise Catchment Area	Construction Noise Management Level, dBA	Predicted Noise Level, dBA	Predicted Noise Level Above Noise Management Level, dB	Noise Category
188 EDWARD ST, WAGGA WAGGA NSW 2650	RES	NCA11	53	66	13	Clearly Audible
12 DONNELLY AV, WAGGA WAGGA NSW 2650	RES	NCA11	53	64	11	Clearly Audible
ERIN EARTH 1 KILDARE ST, TURVEY PARK NSW 2650	OED	NCA11	55	65	10	Clearly Audible
18 BROOKONG AV, WAGGA WAGGA NSW 2650	RES	NCA11	53	62	9	Clearly Audible
2 FOX ST, WAGGA WAGGA NSW 2650	COM	NCA11	70	78	8	Clearly Audible
10 DONNELLY AV, WAGGA WAGGA NSW 2650	RES	NCA11	53	61	8	Clearly Audible
1 KILDARE ST, TURVEY PARK NSW 2650	RES	NCA11	53	60	7	Clearly Audible
8 DONNELLY AV, WAGGA WAGGA NSW 2650	RES	NCA11	53	59	6	Clearly Audible
188 EDWARD ST, WAGGA WAGGA NSW 2650	RES	NCA11	53	59	6	Clearly Audible
188 EDWARD ST, WAGGA WAGGA NSW 2650	RES	NCA11	53	59	6	Clearly Audible

Docusign Envelope ID: 39374086-ECDA-49B7-B1D7-D6794FB664A9

Results by Receiver

Address	Land Use	Noise Catchment Area	Construction Noise Management Level, dBA	Predicted Noise Level, dBA	Predicted Noise Level Above Noise Management Level, dB	Noise Category
1 FOX ST, WAGGA WAGGA NSW 2650	RES	NCA11	53	58	5	Noticeable
16 BROOKONG AV, WAGGA WAGGA NSW 2650	RES	NCA11	53	58	5	Noticeable
ERIN EARTH 1 KILDARE ST, TURVEY PARK NSW 2650	OED	NCA11	55	59	4	Noticeable
2 KILDARE ST, TURVEY PARK NSW 2650	RES	NCA11	53	57	4	Noticeable
3 FOX ST, WAGGA WAGGA NSW 2650	RES	NCA11	53	57	4	Noticeable
4 KILDARE ST, TURVEY PARK NSW 2650	RES	NCA11	53	56	3	Noticeable
20 BROOKONG AV, WAGGA WAGGA NSW 2650	COM	NCA11	70	73	3	Noticeable
14 BROOKONG AV, WAGGA WAGGA NSW 2650	RES	NCA11	53	56	3	Noticeable
ERIN EARTH 1 KILDARE ST, TURVEY PARK NSW 2650	OPW	NCA11	55	58	3	Noticeable
1 KILDARE ST, TURVEY PARK NSW 2650	RES	NCA11	53	55	2	Noticeable
5 FOX ST, WAGGA WAGGA NSW 2650	RES	NCA11	53	55	2	Noticeable

Docusign Envelope ID: 39374086-ECDA-49B7-B1D7-D6794FB664A9

Results by Receiver

Address	Land Use	Noise Catchment Area	Construction Noise Management Level, dBA	Predicted Noise Level, dBA	Predicted Noise Level Above Noise Management Level, dB	Noise Category
24-26 BROOKONG AV, WAGGA WAGGA NSW 2650	RES	NCA11	53	55	2	Noticeable
6 KILDARE ST, TURVEY PARK NSW 2650	RES	NCA11	53	54	1	Noticeable
22 BROOKONG AV, WAGGA WAGGA NSW 2650	RES	NCA11	53	54	1	Noticeable
170 EDWARD ST, WAGGA WAGGA NSW 2650	RES	NCA11	53	54	1	Noticeable

Docusign Envelope ID: 39374086-ECDA-49B7-B1D7-D6794FB664A9

Recommended Mitigation Measures

This assessment has been conducted with regard to the relevant CNVIS and CNVMP. To manage noise and vibration impacts, project specific mitigation measures may be considered such as reviewing construction staging methodology to identify opportunities to schedule intensive works during less sensitive time periods and by providing a clear process for community engagement and complaints. Likewise, the requirements and actionable items within the overarching CNVIS and CNVMP should be considered and adopted where appropriate. Following the consideration of project specific noise mitigation measures, additional noise mitigation measures to be explored are described in the Inland Rail NSW Construction Noise and Vibration Framework (CNVF) and summarised below.

Airborne Noise - Additional Mitigation Measures Matrix

Time Period	Exceedance of NML	Perception	Duration	Communication Category/Management Measure
OOHW Daytime Period Sunday 7am - 6pm (including public holidays)	<5	Noticeable	Any	CO1
	5 - 15	Clearly audible	Any	CO1
	16 - 25	Moderately intrusive	Any	CO1, CO2
	>25	Highly intrusive	Any	CO1, CO2
OOHW Evening Period Monday - Sunday 6pm - 10pm (including public holidays)	<5	Noticeable	Any	CO1
	5 - 15	Clearly audible	Any	CO1
	16 - 25	Moderately intrusive	Any	CO1, CO2
	>25	Highly intrusive	Any	CO1, CO2
			>2 consecutive rest periods	CO1, CO2, RO
OOHW Night Period Monday - Sunday 10pm - 7am (including public holidays)	<5	Noticeable	Any	CO1
	5 - 15	Clearly audible	Any	CO1
	16 - 25	Moderately intrusive	Any	CO1, CO2
			>2 consecutive sleep periods	CO1, CO2, RO, AO
	>25	Highly intrusive	Any	CO1, CO2, RO
			>2 consecutive sleep periods	CO1, CO2, RO, AO, AltA

Docusign Envelope ID: 39374086-ECDA-49B7-B1D7-D6794FB664A9

Vibration - Additional Mitigation Measures Matrix			
Time Period	**Duration**	**Exceedance of 'preferred' value**	**Exceedance of 'maximum' value**
OOHW Daytime Period Sunday 8am-6pm	Any	CO1, CO2	CO1, CO2, RO
OOHW Evening Period Mon-Sun 6pm-10pm	Any	CO1, CO2	CO1, CO2, RO
OOHW Night Period Mon-Sat 10pm-7am Sun 10pm-8am	Any	CO1, CO2, RO	CO1, CO2, RO, AltA

Additional Mitigation Measures	
Measure	**Abbreviation**
Communication (Category 1)[1]	CO1
Communication (Category 2)[2]	CO2
Respite Offer[3]	RO
Alternative Accommodation	AltA
Agreement with Owners	AO

Note 1: CO1: Communication to provide information on the OOHW via methods such as letter box drop, email, newsletter, media advertisements and/ or website prior to the works commencing.

Note 2: CO2: Communication should be personalised (e.g. door knock, meeting, telephone call). Contact with these residents should commence early to enable feedback to be considered by the proposal.

Note 3: RO are not applicable to non-residential receivers. RO may comprise of pre-purchased movie tickets, dinner vouchers or similar. RO can also be provided by limiting high noise generating works and allowing at least a one-hour respite period between blocks of work. Where possible, the timing of this respite should be discussed with the impacted community.

Receiver Types			
Code	**Description**	**Code**	**Description**
RES	Residential	OED	Other Educational
COM	Commercial	OHO	Other Hotel
IND	Industrial	OLI	Other Library
OOA	Other Outdoor Active Recreation	OME	Other Medical
OOP	Other Outdoor Passive Recreation	OPW	Other Place of Worship
OCC	Other Child Care	OPB	Other Public Building

Appendix C Wagga Wagga Heritage Assessment (OzArk)

View east towards Wagga Wagga Railway Station from Mother's Bridge.

INLAND RAIL: ALBURY TO ILLABO (A2I) – HERITAGE ASSESSMENT REPORT

WAGGA WAGGA CIZ EXTENSION

WAGGA WAGGA LOCAL GOVERNMENT AREA

MARCH 2026

Report prepared by

OzArk Environment & Heritage

for Martinus, Inland Rail and ARTC.

OzArk
Environment & Heritage

145 Wingewarra St
(PO Box 2069)
Dubbo NSW 2830

Phone: (02) 6882 0118
Fax: (02) 6882 0630
enquiry@ozarkehm.com.au
www.ozarkehm.com.au

This page has intentionally been left blank.

DOCUMENT CONTROLS

Proponent	Inland Rail/Australian Rail Track Corporation (ARTC)
Client	Martinus
Document Description	A2I Wagga Wagga CIZ extension: Heritage Assessment Report
File Location	OzArk Job No.
Clients/Martinus/Reorganised folders/000 A2I jobs/Wagga Wagga CIZ extension CA_Arch_Jul 2025_JN4920\Report	4920

Document Status: V3.2 Final Document	Date: 9 March 2026
Draft V1: OzArk internal edits	V1.0 BD author 5/8/25 V1.1 JB review 7/8/25
Draft V2: OzArk and client edits	V2.0 BD finalises and sends to MR 8/8/25 V2.1 ITC updates with IRPL comments 1/9/25
Final V3: Final document	V3 finalised and shared with client 22/1/26 V3.1 OzArk revises with additional footprint 27/02/26 V3.2 OzArk revises with additional footprint 9/03/26
Prepared for	Prepared by
Constance Georgiou Environmental Approvals Advisor A2P Martinus Constance.georgiou@martinus.com.au	Dr. Bernadette Drabsch Senior Heritage Consultant OzArk Environment & Heritage 145 Wingewarra Street (PO Box 2069) Dubbo NSW 2830 P: 02 6882 0118 bernie@ozarkehm.com.au

COPYRIGHT

© OzArk Environment & Heritage 2026 and © Australian Rail Track Corporation 2026

All intellectual property and copyright reserved.

Apart from any fair dealing for private study, research, criticism, or review, as permitted under the Copyright Act, 1968, no part of this report may be reproduced, transmitted, stored in a retrieval system, or adapted in any form or by any means (electronic, mechanical, photocopying, recording, or otherwise) without written permission.

Enquiries should be addressed to OzArk Environment & Heritage.

Acknowledgement

OzArk acknowledge the traditional custodians of the area on which this assessment took place and pay respect to their beliefs, cultural heritage, and continuing connection with the land. We also acknowledge and pay respect to the post-contact experiences of Aboriginal people with attachment to the area and to the Elders, past and present, as the next generation of role models and vessels for memories, traditions, culture and hopes of local Aboriginal people.

1 INTRODUCTION

OzArk Environment & Heritage (OzArk) has been engaged by Inland Rail Pty Ltd (IR, the client), on behalf of Australian Rail Track Corporation (ARTC, the proponent) to complete a Heritage Assessment Report (the report) following a proposal to extend the Construction Impact Zone (CIZ) at Wagga Wagga (the proposal), as part of the Albury to Illabo (A2I) IR Project (the Project).

There are four discrete locations, that shall be referred to collectively as the Construction Impact Zone (CIZ) extension of the Wagga Wagga precinct (**Figure 1-1**). The CIZ extension is within the City of Wagga Wagga Local Government Area (LGA). The four discrete locations are individually referred to as:

- Pearson Street CIZ extension area
- Cassidy footbridge CIZ extension area
- Wagga Wagga Station CIZ extension area
- Eastern Yard CIZ extension area.

OzArk has prepared this report with reference to the *Due Diligence Code of Practice for the Protection of Aboriginal Objects in NSW* (Due Diligence Code), Heritage Council's *Investigating Heritage Significance, A guide to identifying and examining heritage items in NSW* and the *Historical Archaeology Code of Practice* to assess whether Aboriginal objects or items of historic significance may be harmed by the proposed CIZ extension.

1.1 BACKGROUND

The A2I section of the project is Critical State Significant Infrastructure (CSSI) and was approved on 8th October 2024 (Infrastructure Approval). The approval covered all works proposed within the CIZ. As a result of the need to provide sufficient space for effective construction in the Wagga Wagga precinct, a CIZ extension has been proposed, the potential heritage impacts of which are addressed in this report. This additional assessment informs a Consistency Assessment for the CIZ extension.

Background information relating to the Wagga Wagga precinct has been comprehensively presented within previous reports associated with the A2I project and will not be repeated within this document.

Figure 1-1: Proposed CIZ extension of the Wagga Wagga precinct broken into four separate assessment areas.

1.2 PROPOSED WORKS

The extension of the CIZ is to enable Martinus Rail and associated contractors to undertake certain works beyond the existing approved CIZ. The proposed works are detailed below:

- Traffic and pedestrian management
- Access for crane operations
- Parking and laydown
- Temporary material laydown and stockpiling
- Site compounds
- Widening of CIZ to allow for movement to complete approved construction works
- Signalling activities to enable wider scope associated with the Wagga Wagga Precinct.

2 ABORIGINAL HERITAGE

2.1 AHIMS SEARCH

On 6 August 2025, a basic search of the Aboriginal Heritage Information Management System (AHIMS) was undertaken over the CIZ extension zones (GDA, Zone: 55, Eastings: 530847 - 534348, Northings: 6112644 - 6113744) (**Appendix 1**). The search reported that four Aboriginal heritage sites are located in the Wagga Wagga Botanic Gardens approximately 1 km south of the Eastern Yard CIZ Extension. These sites will not be impacted by the proposal.

There are no Aboriginal heritage sites within the four CIZ Extensions or in close proximity.

There are no other sources of information to indicate that Aboriginal objects are likely within the collective CIZ extension proposed for Wagga Wagga. Previous assessment by GML (2022b) did not identify any Aboriginal sites or areas of subsurface potential relating to Aboriginal cultural heritage within the Wagga Wagga CIZ extension zones.

2.2 LANDFORM

The CIZ extension is located within the developed centre of Wagga Wagga, which is largely situated within an undulating plain landform. The area is dominated by the Becks Land soil landscape but is highly disturbed and unlikely to support the preservation of archaeological deposits.

While there are multiple sites recorded around Wagga Wagga, the entire CIZ extension area is within the existing disturbed rail corridor and urban areas (**Table 2-1**).

The closest named watercourse is the Murrumbidgee River, located 775 m north east of the Eastern Yard CIZ extension zone at its closest point.

Table 2-1: Views of disturbed landforms within the CIZ extension zones.

	
1. View southwest from Cassidy Bridge looking along the rail corridor towards the CIZ extension zone.	2. View east from the Station platform looking towards the museum and central garden area within the Station CIZ extension zone.

2.3 CONCLUSION – ABORIGINAL HERITAGE

Assessment for Aboriginal heritage via the Due Diligence Code has determined that the proposed CIZ extension is unlikely to harm Aboriginal objects or landscape features with archaeological sensitivity (see **Table 2-2**).

A desktop assessment has determined that due to the significant land use disturbance, there is a low likelihood of intact, subsurface archaeological deposits. As documented in **Table 2-2**, no further archaeological investigation is required.

The works may proceed with caution and in the unlikely event that Aboriginal objects are encountered, refer to the Cultural Heritage Unexpected Find Procedure in Appendix B of the *Inland Rail A2P Albury to Illabo Construction Cultural Heritage Management Plan (CCHMP).*

Table 2-2: Due Diligence Code of Practice application

Step	Reasoning	Answer
Step 1 Will the activity disturb the ground surface or any culturally modified trees?	The proposed activities will not impact any culturally modified trees but may involve limited ground surface disturbance. The proposal is not an exempt activity or a low impact activity.	Yes
If the answer to Step 1 is 'yes', proceed to Step 2		
Step 2a Are there any relevant records of Aboriginal heritage on AHIMS to indicate presence of Aboriginal objects?	AHIMS indicated that there are no Aboriginal sites within the CIZ extension boundaries.	No
Step 2b Are there other sources of information to indicate presence of Aboriginal objects?	There are no other sources of information to indicate that Aboriginal objects are likely within the CIZ extension boundaries	No
Step 2c Will the activity impact landforms with archaeological sensitivity as defined by the Due Diligence Code?	Landforms with identified archaeological sensitivity are not present in CIZ extension boundaries	No
If the answer to any stage of Step 2 is 'yes', proceed to Step 3		
Step 3 Can harm to Aboriginal objects listed on AHIMS or identified by other sources of information and/or can the carrying out of the activity at the relevant landscape features be avoided?	The proposal will avoid harm to known Aboriginal sites, and landforms with identified archaeological sensitivity are not present.	Yes
If the answer to Step 3 is 'no', a visual inspection is required. Proceed to Step 4.		
Step 4 Does the visual inspection confirm that there are Aboriginal objects or that they are likely?	Visual inspection not required as there are no Aboriginal sites or landforms with identified archaeological sensitivity present within the highly disturbed landforms of the rail corridor and urban areas.	No
Conclusion		
Proceed with caution		

3 POTENTIAL IMPACTS TO HERITAGE ITEMS

A study by GML Heritage (2022a) assessed both direct impacts to historic heritage items within the approved CIZ boundary and indirect impacts to listed historic heritage items located adjacent to and within 200 m of the approved CIZ boundary.

The proposed CIZ extension involves the boundary moving closer to several heritage-listed items, as well as changing its interaction with the State Heritage Register (SHR) curtilage of Wagga Wagga Railway Station and Yard Group, therefore further assessment is required. The assessment below documents these interactions in line with the *Guidelines for preparing a statement of heritage impact* (DPE 2023a) and *Heritage Council's Historical Archaeology Code of Practice*.

Impacts to heritage items within 200 m of the CIZ extension could be associated with vibration, accidental impact, viewsheds and vistas.

3.1.1 Vibration

The proposed construction works, including compaction, earthworks and piling, can generate vibration, which may cause cosmetic and structural damage to heritage structures. Materials used in historic buildings, such as brickwork and stone, can be vulnerable to vibrations due to an inability to deform without rupturing: however, heritage buildings should not be assumed as being structurally unsound.

Heritage items located in proximity to the proposal could be vulnerable to the effects of vibration from the proposed works, if not properly managed. A conservative assessment threshold (being three millimetres per second (mm/s) has been applied for vibration, to identify potential risks of indirect impacts to heritage items for cosmetic damage. This translates to a safe working distance of around 15 m for vibratory piling and 20 m for vibratory compaction. Recommended safe working distances, derived room the *Construction Noise and Vibration Guideline – Public Transport Infrastructure* (CNVG-PTI) (TfNSW, 2023), are presented in the CCHMP. The vibration risks and impacts will be confirmed via implementation of the Construction Noise and Vibration Monitoring Program (CNVMP), including the development of Construction Nose and Vibration Impact Statements in accordance with Condition of Approval (CoA) E78. The minimum working distances will vary depending on the plant item, building types and foundations and local geotechnical conditions.

Ongoing operational impacts are largely restricted to impacts caused by the vibration of passing trains. These are predicted to be negligible, as items located in proximity to the railway corridor are already subject to continuous vibration as a result of the railway track (GML 2022a: 11-23). Where there is risk of impact to identified heritage items during works, these would be considered according to the nature of the works and managed through mitigation measures. These include the selection of equipment and construction methods, pre-construction condition surveys and monitoring of these structures, where risk remains.

Vibration monitoring will be carried out when vibration intensive tasks are occurring within the minimum working distances to heritage structures. In accordance with CoA E81, if vibration monitoring equipment is required to be installed at heritage-listed structures, advice from a heritage specialist will be sought on methods and locations for installing equipment.

Where the monitoring identifies exceedances in the relevant criteria, or where impacts are identified, additional mitigation measures will be identified and implemented to appropriately manage impacts. These include modifying plant specifications and/or work methodology and delineating additional exclusion areas around structures to restrict high-vibration activities occurring too close to sensitive structures (A2I CCHMP 2025: 73).

The exclusion zones for retained heritage items or structures will be marked on the environmental control maps, site plans and avoided.

3.1.2 Accidental impact

There is potential for accidental damage to heritage items in proximity to construction activities. Movement of heavy machinery and intrusive works near heritage structures presents a low risk of inadvertent damage to heritage structures adjacent to the proposal.

Prior to the commencement of construction, retained heritage items will be inspected by suitably qualified person to demarcate the exclusion measures (such as fencing). Items vulnerable to damage would be temporarily relocated or alternative measures implemented to avoid impact. Exclusion measures would be inspected regularly during construction to ensure protection of these heritage items (EIS 11-28, NAH10).

3.1.3 Viewsheds and vistas

During construction, views of construction activities would be temporary and short-term. This would not have a material impact on heritage items that have views to the proposal site. Viewsheds from heritage items are unlikely to be impacted by the proposal.

3.2 IMPACT TO HERITAGE ITEMS IN RELATION TO PEARSON STREET CIZ EXTENSION AREA

The proposed Pearson Street CIZ extension area interacts with two heritage listed items, the Wagga Wagga Showground, Kyeamba Smith Hall and grandstand (Wagga Wagga LEP 2010 #I246) and the former Charles Sturt University South Campus (Wagga Wagga LEP 2010 #I245) (**Figure 3-2**).

Potential impacts to these items will be assessed below.

Figure 3-1: Heritage items in proximity to Pearson Street CIZ extension area.

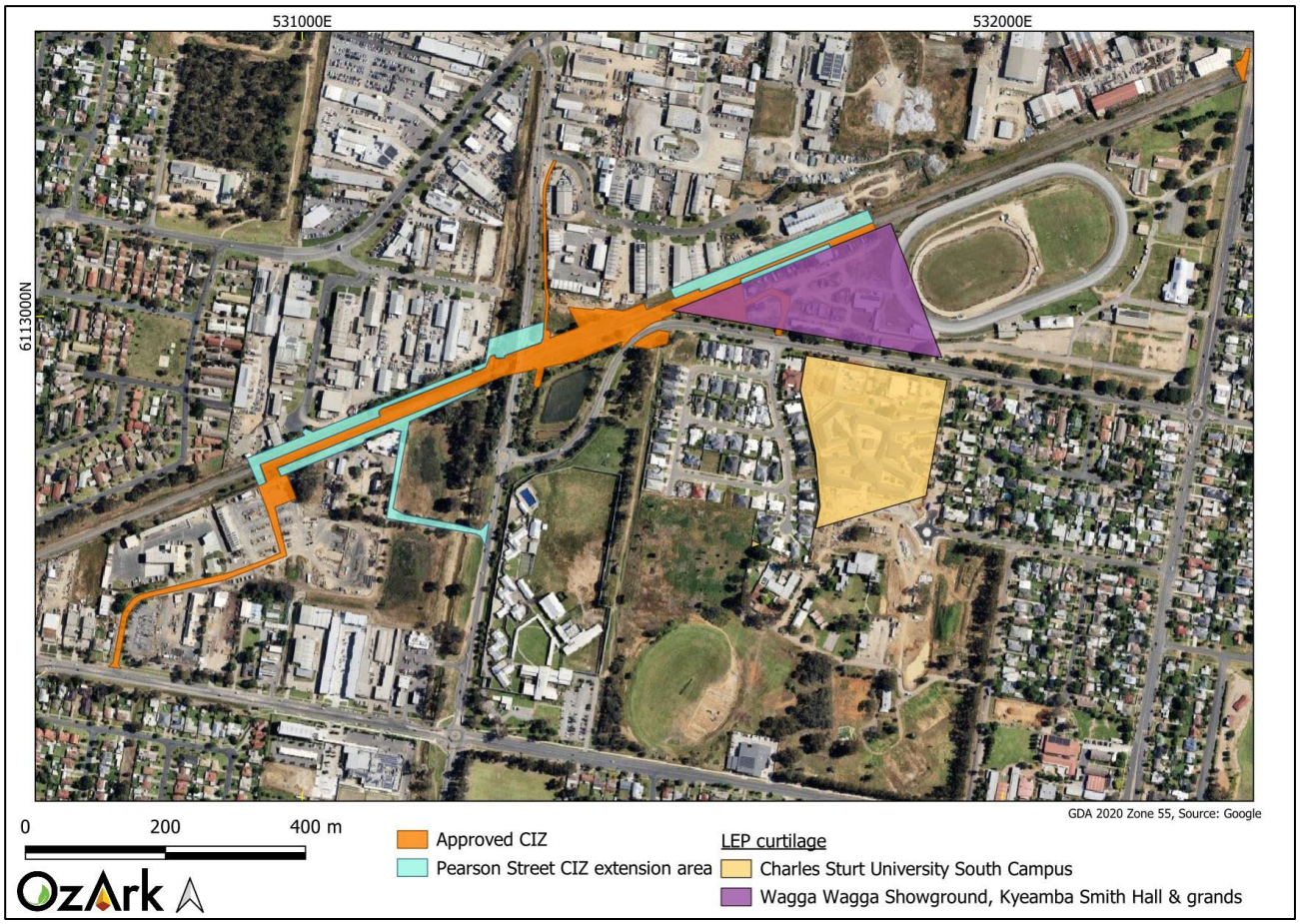

3.2.1 Wagga Wagga Showground, 'Kyeamba Smith' Hall and grandstand (LEP #I246)

The Wagga Wagga Showground complex includes a number of early and mid-twentieth century buildings. The 'Neil Skeers' Grandstand is an ornate Federation-style brick structure with decorative cast iron balustrade, timber bench seats, and a timber and corrugated iron sheet, clad roof. The roof is an asymmetrical shape, with a curved hip on its eastern aspect and open gable on the western aspect. The structure may have been altered in the past, removing a portion of the Grandstand. A brick and iron shed adjoins the Grandstand on its eastern side. The 'Kyeamba Smith' Hall is a brick building with a corrugated iron sheet clad roof. It is of a similar style to the Grandstand, suggesting they are likely to be contemporary structures. Several other contemporary buildings are located within the curtilage of the Wagga Wagga Showground.

Potential impacts to Wagga Wagga Showground complex

The proposed works extend along the north western boundary of the Wagga Wagga showground complex where the curtilage abuts the rail corridor. It is proposed that this zone will be used as a temporary stockpile area with materials generated during possession.

It is assessed that impact to the heritage values of the Wagga Wagga Showground complex in relation to the Pearson Street CIZ extension will be negligible.

3.2.2 Former Charles Sturt University South Campus (LEP #I245)

A SoHI prepared for the Subdivision and rezoning at the former Charles Sturt University (CSU) south Campus (former) provides the following Statement of Significance:

The site of the CSU Wagga Wagga South Campus is of local heritage significance. The campus is of historical significance for its role as a RAAF Hospital during World War II, and later when it served as the former Wagga Wagga South Teacher's College. The site holds associations with both the contribution of the region to the WWII war effort and to education… The buildings of the former Wagga Wagga South Teachers College and the former RAAF Hospital buildings are representative of the adaptive reuse of buildings that took place during the mid twentieth century. The buildings have aesthetic value for their design and siting in the campus landscape. The site of the CSU Wagga Wagga South Campus holds social significance for former students, staff and teachers, and in addition the RAAF Hospital buildings are socially significant for the Wagga Wagga community. The site has rarity value for being the first complete 'residential co-educational tertiary institution on a single campus in Australia'.

Potential impacts to the former CSU South Campus

The proposed works extend along the rail corridor approximately 195 m north of the former CSU South Campus. It is proposed that this zone will be used as a temporary stockpile area with materials generated during possession.

It is assessed that impact to the heritage values of the former CSU South Campus in relation to the CIZ extension will be negligible.

3.3 IMPACT TO HERITAGE ITEMS IN RELATION TO CASSIDY FOOTBRIDGE CIZ EXTENSION AREA

The proposed Cassidy Footbridge CIZ extension area interacts with three listed heritage items, the Wagga Wagga Conservation Area; the Mt Erin Convent, chapel, high school & grounds (Wagga Wagga LEP 2010 #I260; and the Wagga Wagga Railway Station and Yard Group (Wagga Wagga LEP I98, SHR #01279, s170 ID 4280250 (ARTC and TfNSW) (**Figure 3-2**).

Potential impacts to these items will be assessed below.

Figure 3-2: Heritage items in proximity to Cassidy Footbridge CIZ extension area.

3.3.1 Wagga Wagga Conservation Area

The Wagga Wagga Development Control Plan (DCP) notes that the Wagga Wagga Conservation Area incorporates the area of the town's early settlement. The heritage conservation area includes Fitzmaurice Street commercial precinct and the residential precincts to the west and south. The conservation area has cohesive streetscape qualities. Characteristic elements that contribute to the conservation area's thematic significance and character area:

- Buildings from the Victorian, Federation, Edwardian and Interwar periods
- Single storey dwellings, mainly detached dwellings
- Pitched roofs and similar roof styles
- Common use of local red brick with corrugated iron roofing
- Common fencing styles and materials
- Garages and outbuildings located to the rear of dwellings
- Street trees and private garden plantings unify the streetscape, especially the Peter Street palm trees, Gurwood Street plane trees.

Potential impacts to the Wagga Wagga Conservation Area

It is understood that the proposed works outlined in **Section 1.3** will involve the construction of a temporary pedestrian walkway from Cassidy Parade over the rail corridor and along an existing drain between two dwellings on Brookong Avenue during the construction period of the permanent Cassidy footbridge. Additionally, the area currently occupied by Telstra adjacent to the existing footbridge will be utilised as an ancillary facility for LV and plant parking, crib, office sheds and toilets.

It is assessed that impact to the heritage values of the Wagga Wagga Conservation Area in relation to the CIZ extension will be negligible due to the temporary nature of the proposed activities.

3.3.2 Mount Erin Convent, Chapel, high school and grounds (LEP #I260)

The Mount Erin complex comprises of a number of buildings, many of which date to the late nineteenth century. The curtilage also includes extensive mature plantings, which screen much of the site from external views. The historic site is where five Presentation Sisters from Ireland established the Mount Erin Convent and School in 1876.

Potential impacts to the Mount Erin complex

It is understood that the proposed works outlined in **Section 1.2** will involve the construction of a temporary pedestrian walkway from Cassidy Parade to Brookong Avenue bringing the CIZ extension within 32 m of the Mount Erin complex boundary on Kildare Street. As the proposed works for this area primarily involve pedestrian and traffic management it is consider that the impact to the Mount Erin Complex in relation to the CIZ extension will be negligible.

3.4 IMPACT TO HERITAGE ITEMS IN RELATION TO STATION CIZ EXTENSION AREA

The proposed Station CIZ extension area interacts with three heritage listed items, the Wagga Wagga Railway Station and Yard (SHR #01279, LEP #I98 ; ARTC and TfNSW s170 #4280250); the former Stationmaster's Residence (LEP #I99); and the Wagga Wagga Conservation Area (LEP) (**Figure 3-1**). Potential impacts to the Wagga Wagga Conservation Area have been presented in **Section 3.3.1** and as the Station CIZ extension presents no further impacts to this listing it will not be discussed again in this section.

Potential impacts to the Wagga Wagga Railway Station and former Stationmaster's residence will be assessed below.

Figure 3-3: Heritage items in proximity to Station CIZ extension area.

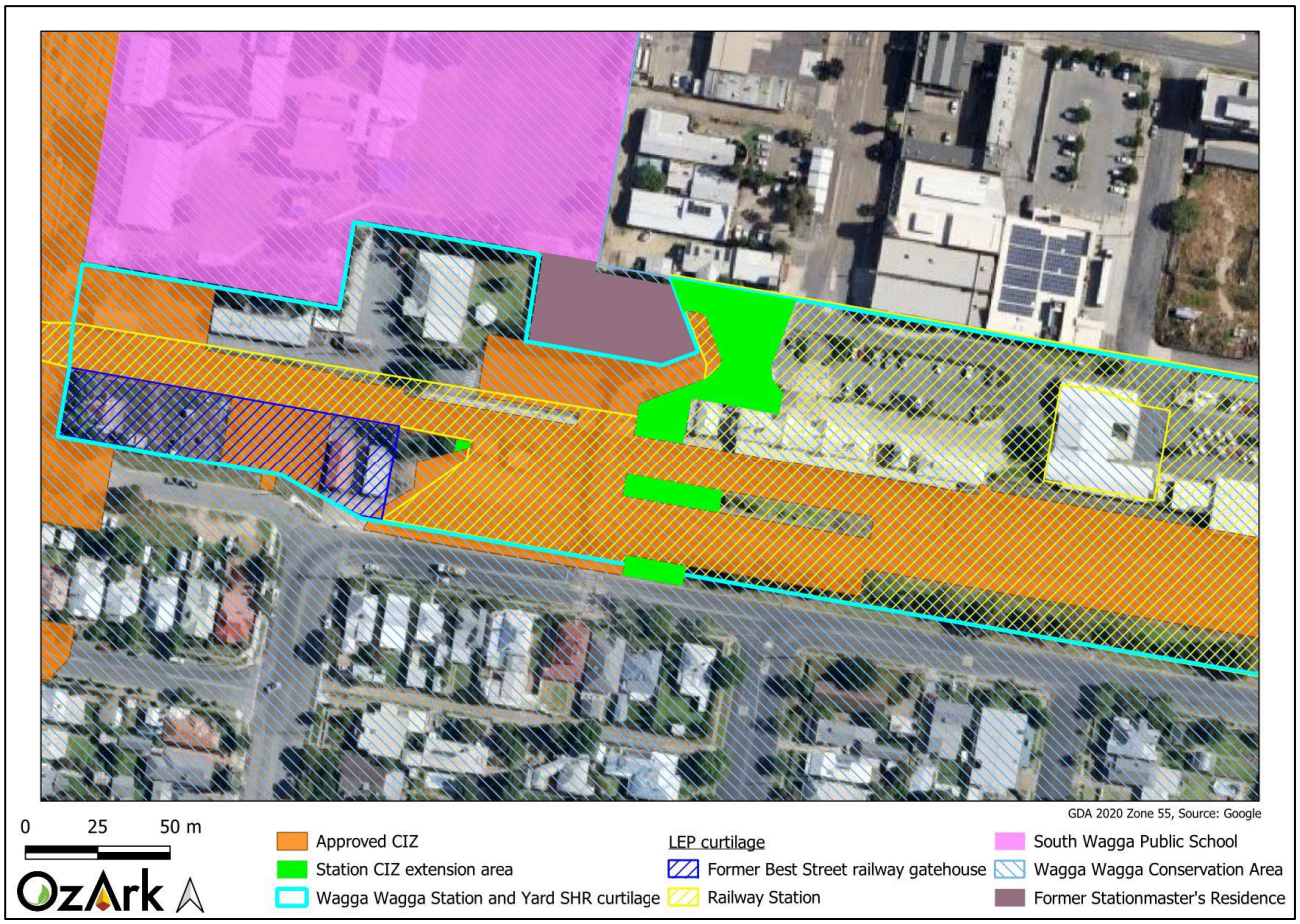

3.4.1 Wagga Wagga Railway Station and Yard Group (SHR # 01279, LEP # I98)

The Wagga Wagga Railway Station is a substantial and ornate structure built in the Victorian Free Classical style. It comprises a highly symmetrical, single-storey building. Immediately west of the station building is the Wagga Wagga Railway Museum. The museum is a single-storey brick building with a corrugated iron sheet clad roof. The existing Mother's footbridge (soon to be replaced) connects the station car park to the opposite side of the railway corridor. Between the lines, mid-corridor the rail workers who currently staff the museum have established a small garden which they tend (pers. comm during community consultation, see A2I Heritage Interpretation Plan (HIP) Section 6.4.2).

Potential impacts to the Wagga Wagga Railway Station and Yard Group

It is understood that the proposed extension adjacent to the museum and station buildings, as outlined in **Section 1.2**, is designed to enable improvements to the existing car park and facilitate the construction of the new pedestrian bridge. The proposed extension within the rail corridor intersects with the workers' gardens and may be used as a crane pad.

The exclusion zones for retained heritage items, structures and significant gardens will be marked on the environmental control maps, site plans and avoided. While views to and from the Wagga

Wagga Railway Station buildings will be impacted during construction, this impact will be temporary and will not be detrimental to the long-term heritage values of the item.

Once the temporary works within the CIZ extension have been completed, Wagga Wagga Railway Station and Yard will revert to its existing condition and use, and the stations' enduring heritage significance will be retained.

During construction, vibration intensive works would occur within safe working distances. This has assumed a more stringent criterion (3 mm/s). Mitigation measures have been identified to manage these risks. This includes the selection of equipment and construction methods, pre-construction condition surveys and monitoring of the structures, where risk remains.

It is assessed that impact to the Wagga Wagga Railway Station in relation to the CIZ extension will be negligible.

3.4.2 Former Stationmaster's residence (LEP # I99)

The former Stationmaster's residence is not within the state heritage curtilage but is listed on the Wagga Wagga LEP and described in the state heritage listing. The listing notes that the Stationmaster's residence is significant for demonstrating the once widespread custom of providing accommodation for railway staff. Combined with the station building and landscaped forecourt the item forms a cohesive group of 19th century railway items. The former stationmaster's residence is located just north-west of the station building and is a two-storey structure, with a symmetrical front façade, hipped corrugated iron roof, and a two-storey cast iron verandah. The structure sits within mature manicured gardens.

Potential impacts to the former Stationmaster's residence

It is understood that the proposed extension adjacent to former Stationmaster's residence, as outlined in **Section 1.2**, is designed to enable improvements to the existing car park and facilitate the construction of the new pedestrian bridge.

The exclusion zones for retained heritage items, structures and significant gardens will be marked on the environmental control maps, site plans and avoided. While views to and from the former Stationmaster's residence and gardens will be impacted during construction, this impact will be temporary and will not be detrimental to the long-term heritage values of the item.

During construction, vibration intensive works would occur within safe working distances. This has assumed a more stringent criterion (3 mm/s). Mitigation measures have been identified to manage these risks. This includes the selection of equipment and construction methods, pre-construction condition surveys and monitoring of the structures, where risk remains.

It is assessed that impact to the former Stationmaster's residence in relation to the CIZ extension will be negligible.

3.5 IMPACT TO HERITAGE ITEMS IN RELATION TO EASTERN YARD CIZ EXTENSION AREA

The proposed Eastern Yard CIZ extension area interacts with six heritage listed items, the Wagga Wagga Railway Station and Yard (SHR #01279, LEP #I98 ; ARTC and TfNSW s170 #4280250); the Wagga Wagga Conservation Area (LEP); the former Murrumbidgee Milling Company Flour Mill (LEP #I100), the Robertson Oval gates and ticket boxes (LEP #I265); Residence on Beauty Point Avenue (LEP #I253) and Residence on Beauty Point Avenue (LEP #I252) (**Figure 3-1**).

Potential impacts to the Wagga Wagga Conservation Area have been presented in **Section 3.3.1** and as the Eastern Yard CIZ extension presents no further impacts to this listing it will not be discussed again in this section.

Potential impacts to these items will be assessed below.

Figure 3-4: Heritage items in proximity to Eastern Yard CIZ extension area.

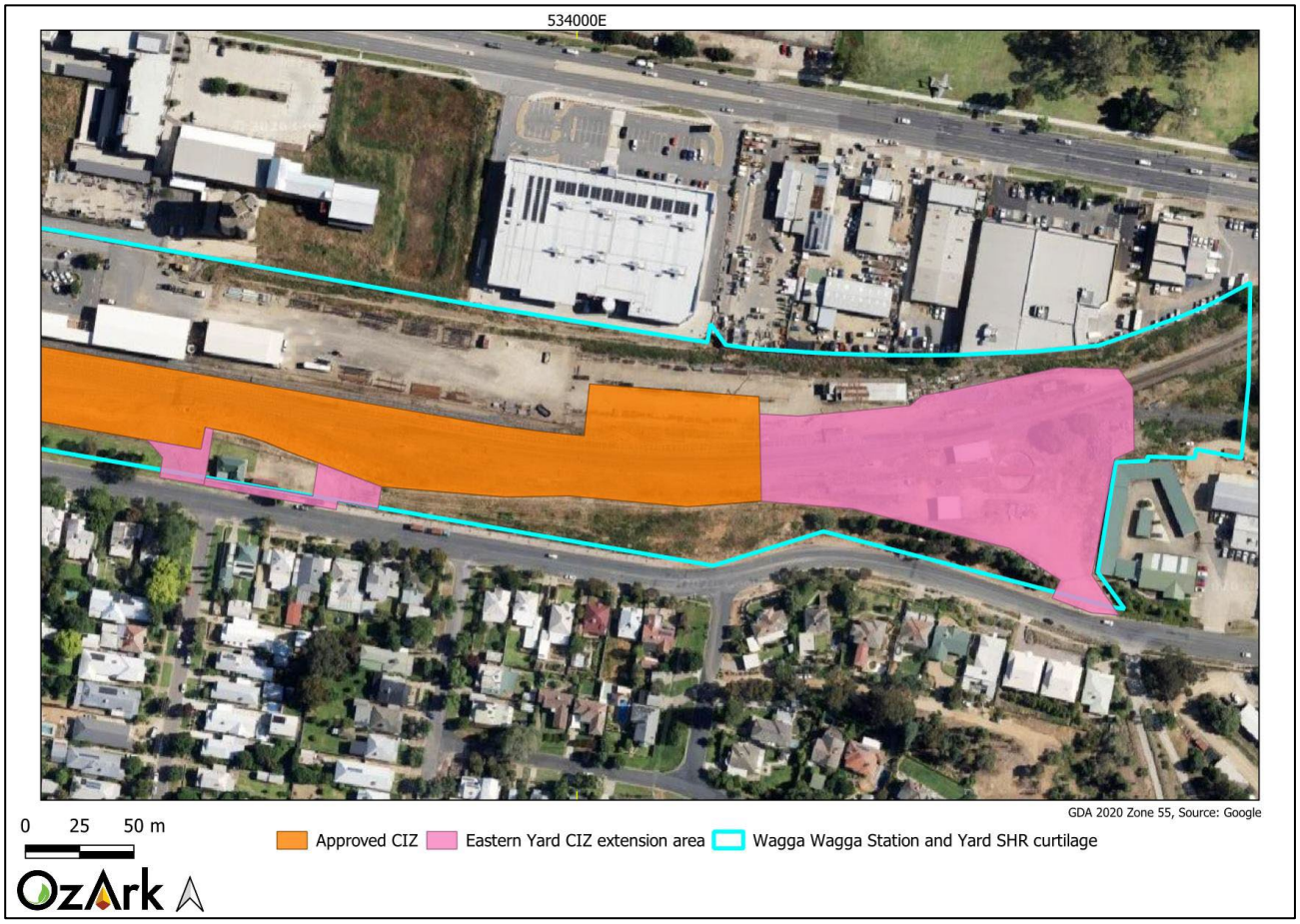

3.5.1 Wagga Wagga Railway Station and Yard Group (SHR # 01279, LEP # I98)

The Wagga Wagga Railway Station Yard, like other railway yards, contains a variety of infrastructure and equipment essential for train operations. While many of the moveable relics are now contained in the Wagga Wagga Rail Heritage Museum, larger heritage items, such as the turntable, which was

installed in 1891, remain *in situ*. No field survey was undertaken to determine the potential presence of unrecorded archaeological sites in this area.

Potential impacts to the Wagga Wagga Railway Station and Yard Group

It is understood that the proposed eastern yard extension, as outlined in **Section 1.2**, is designed to provide access and a small ancillary area, enabling the construction of a site compound, including parking, toilets, offices and a laydown area. The proposed extension within the rail corridor will be in close proximity to the heritage-listed 1891 turntable, which will be protected by an exclusion buffer zone. The proposed works will only be placed in areas where there is already a highly disturbed surface and potential heritage relics that may exist within this zone will be managed by the Unanticipated Finds Protocol, Appendix B of the CCHMP. On completion of the proposed works the area will be returned to its current state.

It is assessed that impact to the Wagga Wagga Railway Station and Yard Group in relation to the Eastern Yard CIZ extension is negligible.

3.5.2 Former Murrumbidgee Milling Company Flour Mill (LEP #I100)

The red brick Murrumbidgee Millin Company Flour Mill was formed in august 1889 for the purpose of erecting a roller plant at Wagga Wagga on the main line between Sydney and Melbourne. It became the second largest milling company in NSW outside of Sydney. The mill was arranged in two buildings, one block containing the engine, wheat cleaning and flour milling machinery, and the second block was used entirely for the storage of wheat. It ceased operations in the early 1980s, and the grounds were taken over by Goodman Fielder in 1987. Goodman Fielder operated the mill for another ten years before it closed its doors in 2000. The site has been earmarked for future development.

Potential impacts to the former Murrumbidgee Milling Company Flour Mill

It is understood that the proposed eastern yard extension, as outlined in **Section 1.2**, is designed to provide access and a small ancillary area, enabling the construction of a site compound, including parking, toilets, offices and a laydown area.

It is assessed that impact to the Murrumbidgee Milling Company Flour Mill in relation to the Eastern Yard CIZ extension is negligible.

3.5.3 Robertson Oval gates and ticket boxes (LEP #I265)

The Robertson Oval has been a significant sporting ground in Wagga Wagga for many years, serving as a place for recreation, entertainment, and community bonding. The 1930s Art Deco gates and ticket boxes are physical reminders of this history, representing a time when these facilities were central to the oval's operation and visitor experience. The item is listed as UHS49 on the Wagga Wagga Urban Heritage Study 2002. Described as 'simply detailed, rendered masonry gateposts and

a pair of masonry ticket boxes they are brought to life by the exuberance of the wrought iron vehicle and pedestrian gates at the entrance to Robertson Oval'.

Potential impacts to the Robertson Oval gates and ticket boxes

It is understood that the proposed eastern yard extension, as outlined in **Section 1.2**, is designed to provide access and a small ancillary area, enabling the construction of a site compound, including parking, toilets, offices and a laydown area.

It is assessed that impact to the Robertson Oval gates and ticket boxes in relation to the Eastern Yard CIZ extension will be negligible.

3.5.4 Beauty Point Avenue Residences (LEP #I252 and #I253)

The residence at 7 Beauty Point Avenue is listed on the Wagga Wagga LEP and is recorded in the Wagga Wagga Urban Heritage Study 2002 as UHS36. It features a style which appeared during the Inter-War era known as the Functionalist style, with its simple geometric shapes, large areas of glass and flat roofs concealed behind parapet walls. A face brick residence of contrasting brickwork and a hipped roof clad with terracotta tiles. Single storey at the road elevation, the building has a curved two storey section at the rear. The residence is significant as one of several 'modernist' residences which were constructed along Beauty Point Avenue during the post-war period.

The residence at 19 Beauty Point Avenue is one of the other 'modernist' residences of Beauty Point Avenue. It is a rendered brick residence with a terracotta tile clad hipped roof. The main feature of the house is a parapeted front projection which includes the front entrance. The arched porch features a semi-circular recessed panel infilled with face bricks laid diagonally. The residence retains a significant proportion of its original architectural detailing.

Potential impacts to the Beauty Point Avenue residences

It is understood that the proposed eastern yard extension, as outlined in **Section 1.2**, is designed to provide access and a small ancillary area, enabling the construction of a site compound, including parking, toilets, offices and a laydown area.

The residences are approximately 130 m from the Eastern Yard CIZ extension, and it is assessed that impact to the heritage listed residences will be negligible.

3.6 CONCLUSION – NON-ABORIGINAL HERITAGE

The proposed works within the four CIZ extension zones are primarily activities relating to traffic and pedestrian management; access; parking; temporary material laydown and stockpiling; site compounds; and widening of CIZ to allow for movement to complete approved construction works.

This assessment concludes that based on the temporary and low impact nature of the proposed works the heritage fabric and values of items within the LEP and SHR listings will not be impacted.

It can be concluded that the proposed CIZ extension in the Wagga Wagga precinct will have “no impacts on heritage items (including areas of archaeological potential) beyond the impacts approved under the terms of this approval”, as long as the measures outlined in Section 6 of the CCHMP and those listed below are implemented. This will ensure that proposed works will not directly or indirectly impact any identified or potential heritage items, particularly the former Stationmasters residence; the Wagga Wagga Railway Station building and museum; and heritage relics within the Eastern station yard.

4 MANAGEMENT MEASURES

To ensure that the activities within the proposed CIZ extension in the Wagga Wagga precinct do not inadvertently impact Aboriginal or non-Aboriginal heritage, the following recommendations should be adhered to:

1. None of the original fabric of the Wagga Wagga Railway Station, Rail Museum or former Stationmaster's residence is to be harmed in any way and demarcation (using barricading or flagging) of the CIZ extension footprint within or adjacent to listed heritage sites is required to ensure no inadvertent impacts beyond this, as per CCHMP management measure NAH2.
2. The monitoring and inspection requirements in Section 7.3 of the CCHMP and Section 8.4 of the *Construction Noise and Vibration Management Plan* should be followed to reduce the risk of harm to heritage structures and items.
3. The rail corridor gardens in front of the museum hold significance to the volunteers at the museum. Impact to these gardens should be as minimal as possible.
4. The heritage-listed 1891 turntable within the Eastern Yard extension should be protected by an exclusion buffer zone and demarcated with bunting.
5. The proposed works within the Eastern Yard extension should only be placed in areas where there is already a highly disturbed ground surface and must avoid any rail related relics visible on the surface of the yard. This area must be returned to its current state following the construction period.
6. Only the proposed activities (**Section 1.2**) outlined in this document have been assessed for their impacts to heritage within the CIZ extension. If additional activities are proposed, then further heritage impact assessment would be required.
7. If works encounter potential Aboriginal or Non-Aboriginal heritage items, the *Unexpected Heritage Finds and Human Remains Procedures,* Appendix B of the CCHMP should be followed.
8. If further extension of the CIZ is required that interacts with listed heritage places, then further assessment would be required to ensure that the provisions of CoA 15(c) can be met.
9. Other provisions as outlined in the CCHMP and *Construction Environmental Management Plan*, specifically regarding heritage inductions and awareness training for work crews, should be followed.

5 REFERENCES

Burra Charter — *The Burra Charter: The Australia ICOMOS Charter for Places of Cultural Significance*. International Council on Monuments and Sites. 2013

DPE 2023 — *Assessing heritage significance. Guidelines for assessing places and objects against the Heritage Council of NSW criteria*. Department of Planning and Environment. 2023.

Freeman 2002 — Freeman, P. 2002. *Wagga Wagga City Council Urban Heritage Study. Volume 3: Database of Places Recommended for Heritage Listing.*

GML 2022a — GML Heritage 2022. *Inland Rail – Albury to Illabo, Non-Aboriginal Heritage, Statement of Heritage Impac*t. Report prepared for ARTC.

GML 2022b — GML Heritage 2022. *Inland Rail – Albury to Illabo Aboriginal Cultural Heritage. Report prepared for ARTC.*

GML 2022c — GML Heritage 2022. Chapter 11 *Non-Aboriginal Heritage, Albury to Illabo Environmental Impact Statement.*

Heritage Council 2021 — *Investigating Heritage Significance. A guide to identifying and examining heritage items in NSW*. Heritage Council of NSW. 2021.

Noel Thomson 2021 — Noel Thomson Architecture. 2021. *Statement of Heritage Impact for the proposed subdivision and rezoning at the former CSU Sth Campus, Wagga Wagga.*

OzArk 2025 — OzArk Environment & Heritage. 2025. *A2I Heritage Interpretation Plan*

APPENDIX 1: AHIMS REPORT

AHIMS Web Services (AWS)
Search Result

Your Ref/PO Number : A2I Wagga Wagga

Client Service ID : 1030854

OzArk Environmental and Heritage Management - Dubbo

Date: 06 August 2025

PO Box 2069
Dubbo New South Wales 2830

Attention: Eleanore Martin

Email: eleanore@ozarkehm.com.au

Dear Sir or Madam:

AHIMS Web Service search for the following area at Datum :GDA, Zone : 55, Eastings : 530847.0 - 534348.0, Northings : 6112644.0 - 6113744.0 with a Buffer of 0 meters, conducted by Eleanore Martin on 06 August 2025.

The context area of your search is shown in the map below. Please note that the map does not accurately display the exact boundaries of the search as defined in the paragraph above. The map is to be used for general reference purposes only.

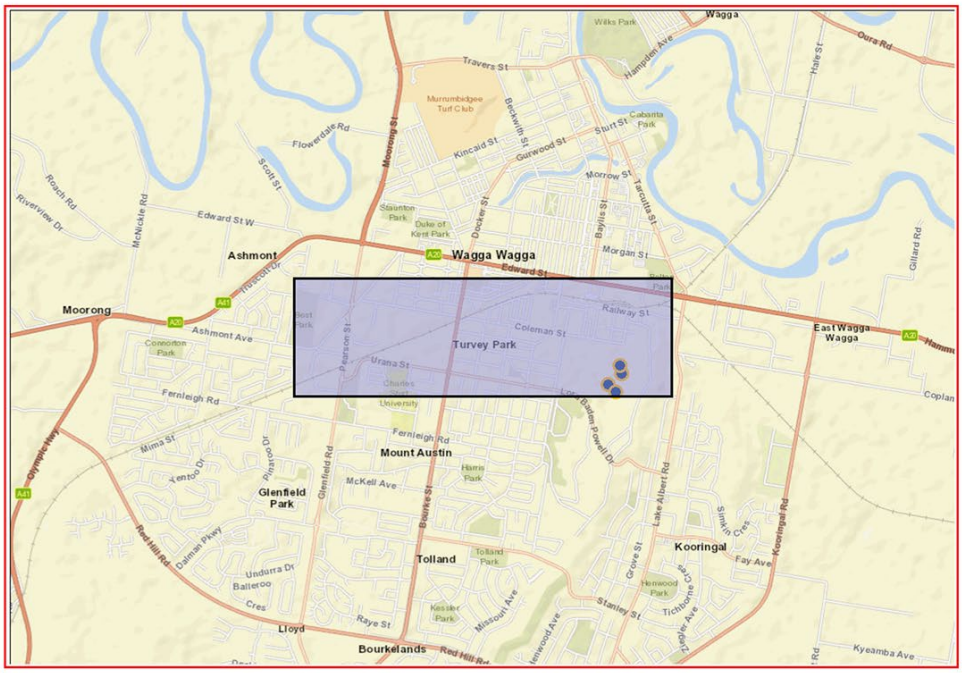

A search of Heritage NSW AHIMS Web Services (Aboriginal Heritage Information Management System) has shown that:

4	**Aboriginal sites are recorded in or near the above location.**
0	**Aboriginal places have been declared in or near the above location. ***

If your search shows Aboriginal sites or places what should you do?

- You must do an extensive search if AHIMS has shown that there are Aboriginal sites or places recorded in the search area.
- If you are checking AHIMS as a part of your due diligence, refer to the next steps of the Due Diligence Code of practice.
- You can get further information about Aboriginal places by looking at the gazettal notice that declared it. Aboriginal places gazetted after 2001 are available on the NSW Government Gazette (https://www.legislation.nsw.gov.au/gazette) website. Gazettal notices published prior to 2001 can be obtained from Heritage NSW upon request

Important information about your AHIMS search

- The information derived from the AHIMS search is only to be used for the purpose for which it was requested. It is not be made available to the public.
- AHIMS records information about Aboriginal sites that have been provided to Heritage NSW and Aboriginal places that have been declared by the Minister;
- Information recorded on AHIMS may vary in its accuracy and may not be up to date. Location details are recorded as grid references and it is important to note that there may be errors or omissions in these recordings,
- Some parts of New South Wales have not been investigated in detail and there may be fewer records of Aboriginal sites in those areas. These areas may contain Aboriginal sites which are not recorded on AHIMS.
- Aboriginal objects are protected under the National Parks and Wildlife Act 1974 even if they are not recorded as a site on AHIMS.
- This search can form part of your due diligence and remains valid for 12 months.

Level 6, 10 Valentine Ave, Parramatta 2150
Locked Bag 5020 Parramatta NSW 2124
Tel: (02) 9585 6345

ABN 34 945 244 274
Email: ahims@environment.nsw.gov.au
Web: www.heritage.nsw.gov.au

Appendix D Biodiversity Assessment Report Memo (Habitat)

Roisin Batch

Environmental Approvals Advisor

Martinus Rail Pty Ltd

22 January 2026

Dear Roisin,

Biodiversity Memorandum: Albury to Illabo Inland Rail (A2I) – Wagga Wagga Precinct.

This memo was developed for Martinus Rail Pty Ltd (Martinus) on behalf of Inland Rail Proprietary Limited to address potential ecological constraints associated with the proposed CIZ extension to the approved construction impact zone (CIZ) in the Wagga Wagga Precinct, NSW, 2650.

Incidentally, the subject site addressed in this memo was not assessed as part of the Inland Rail, Albury to Illabo Revised Technical Paper 8: Biodiversity Assessment Report (BDAR) (WSP, 2022). As a result, this memo is necessary to address requirements of the Environment Protection and Biodiversity Conservation Act 1999 (EPBC Act), NSW Biodiversity Conservation Act 2016 (BC Act), NSW Water Management Act 1994 (WM Act) and NSW Fisheries Management Act 1994 (FM Act) and NSW Biosecurity Act 2015 and relevant State Environmental Planning Policies (SEPPs).

Results of this assessment will determine if additional works are required to address ecological constraints and fulfil legislative requirement of the relevant Acts.

If you have any queries, feel free to contact me.

Kind regards,

Joel Little

Senior Ecologist

Document Control

Project Number	2025-47-07 Martinus A21		
Project Name	Wagga Wagga Precinct – Biodiversity Memo		
Project Address	Wagga Wagga Precinct NSW 2650		
Prepared for	Martinus Rail Pty Ltd		
Author	Joel Little		
Date Prepared	July 2025		
Review	Technical	QA	Approver
	Mikayla Green, Joel Little	Joel Little	Carl Tippler
Version	Draft V1	22 July 2025	
	Draft V2	7 September 2025	
	Final	22 January 2026	

This report should be cited as: 'HABITAT INNOVATION AND MANAGEMENT (2026). *Wagga Wagga Precinct – Biodiversity Memo* – Wagga Wagga Precinct NSW 2650. Prepared for Martinus Rail Pty Ltd.'

Disclaimer

This report has been prepared by HABITAT INNOVATION AND MANAGEMENT Pty Ltd for Martinus Rail Pty Ltd and may only be used for the purpose agreed between these parties, as described in this report. The opinions, conclusions and recommendations set out in this report are limited to those set out in the scope of works and agreed between these parties. HABITAT INNOVATION AND MANAGEMENT Pty Ltd accepts no responsibility or obligation for any third party that may use this information or for conclusions drawn from this report that are not provided in the scope of works or following changes occurring subsequent to the date that the report was prepared.

HABITAT INNOVATION AND MANAGEMENT PTY LTD
422 Yabtree Road, Borambola NSW, 2650
M: 0400 216 206
www.habitatinnovation.com.au

Contents

Document Control 2
Disclaimer 2
1. Scope of assessment 5
2. Locality and site context 5
3. Proposed activities 5
4. Relevant legislation 11
5. Method 13
5.1 Desktop review 13
Matters of National Environmental Significance 13
Plant Community Types 14
Threatened flora 14
Threatened fauna 14
Strahler stream order 14
Key Fish Habitat 14
5.2 Field assessment 16
Opportunistic flora and fauna survey 16
Plant Community Type validation 16
Waterway validation 16
Survey limitations 16
6. Results 17
6.1 Desktop assessment 17
Native vegetation and Threatened Ecological Communities 17
Threatened flora 19
Threatened fauna 20
Endangered Populations 22
Migratory Species 23
Waterway and Strahler stream order 23
Key Fish Habitat 23
Habitat connectivity 25
Karst, caves, crevices, cliffs, rocks or other geological features of significance 25
Areas of outstanding biodiversity 25
Topography and soils 25
6.2 Field assessment 25
Incidental fauna survey 25
PCT and vegetation surveys 26
Habitat features 32
Waterway validation and Key Fish Habitat 37

7. Impact Assessment 38
8. Recommendations 39
9. Conclusions 40
References 41

1. Scope of assessment

Habitat Innovation and Management has been contracted by Martinus to provide a Biodiversity Memo assessment for the proposed Wagga Wagga Precinct works area. The memo assessment will include a site characterisation, desktop review and flora and fauna survey. The potential constraints and impacts from the Wagga Wagga Precinct Extension to ecological communities listed as threatened under the Biodiversity Conservation Act 2016 (BC Act), Fisheries Management Act 1994 (FM Act) and Matters of National Environmental Significance and listed Areas of Outstanding Biodiversity Value under the Environment Protection and Biodiversity Conservation Act 1999 (EPBC Act) and the requirements of the Biosecurity Act 2015 (NSW), State Environmental Planning Policy (Biodiversity and Conservation) 2016 (SEPP) and will be identified and assessed.

2. Locality and site context

The area of the proposed extension (subject site) covers 3.71 hectares and is located in central Wagga, NSW 2650 within the existing railway corridor and extends into adjacent land and named as the Wagga Wagga Precinct, (Figure 1 and Figure 2). The subject site includes three separate locations in the Pearson Street, Wagga Wagga Yard and Cassidy Parade areas.

The subject site is characterised by the railway corridor, railway works area, existing stockpile areas, existing car parking and works areas, exotic and native garden beds, drainage lines, roadways and footpaths.

The study area is characterised by a mix of highly disturbed vegetation within the existing railway corridor, native and exotic plantings with mowed areas and one main drainage line. Vegetation includes lawns and pasture grasses, small and medium shrubs and small to large trees. The site borders various residential blocks and commercial buildings and roadways.

3. Proposed activities

The activities proposed for the subject site will provide improved and alternate access for the existing CIZ works. The works are not intended to but as the site was not delineated at the time of assessment, HIM's assessment is based on the potential complete removal of vegetative cover and fauna habitat. Offsite biodiversity impacts may include noise, dust and the potential for sediment tracking or sediment migration or pollution from onsite fuels and chemicals.

This assessment is limited to the activities listed.

Figure 1: Locality map showing the greater context of the proposed Intermodal Terminal extension.

Figure 2: Subject sites including Pearson Street (west), Wagga Wagga Yard (centre) and Cassidy Parade (east).

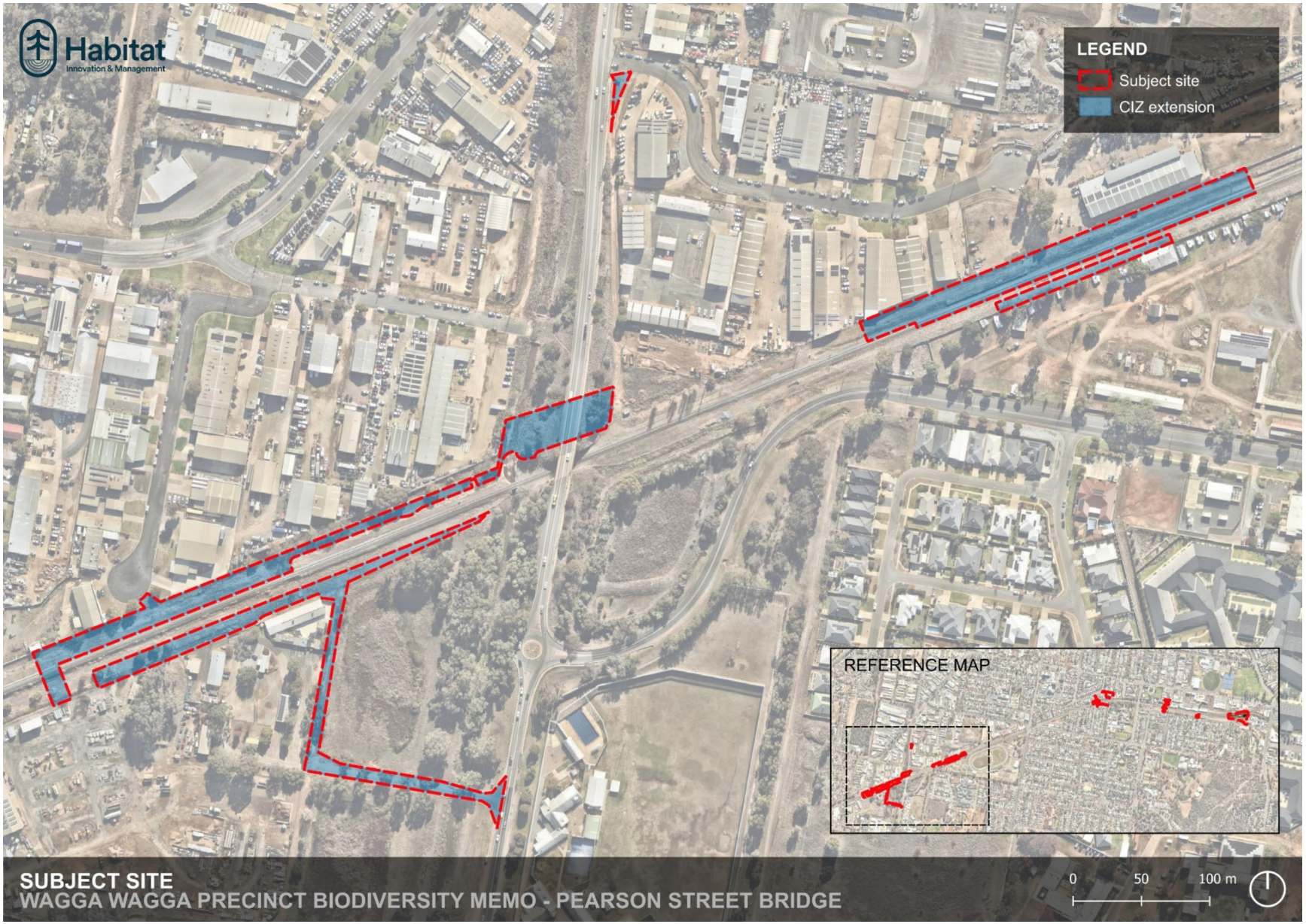

Figure 3: Pearson Street Subject Site in relation to the overall CIZ extension.

Figure 4: Cassidy Pde Subject Site in relation to the overall CIZ Extension.

Figure 5: Wagga Wagga Yard Subject Site in relation to the overall CIZ Extension.

4. Relevant legislation

Table 1 outlines how the project has been considered under relevant Commonwealth and State environmental legislation.

Table 1: Legislation relevant to subject site.

Legislation, policy and Guidelines	Description	Project Relevance
Environment Protection and Biodiversity Conservation Act 1999 (EPBC Act)	The EPBC Act protects Matters of National Environmental Significance (MNES), such as threatened species and ecological communities, migratory species (protected under international agreements), and National Heritage places (among others).	Threatened species (flora and fauna) listed under Commonwealth legislation in and adjacent to the subject site area are protected under the EPBC Act and potential harm must be assessed.
Biodiversity Conservation Act 2016 (BC Act)	Part 7 of the BC Act provides the environmental assessment requirements for activities being assessed under Part 5 of the EP&A Act. If a significant impact is likely, a Species Impact Statement is required. A Biodiversity Development Assessment Report may also be required if the proponent elects for this. Section 7.2(1)(a) and 7.3 describe the assessment requirements and thresholds for what is considered a significant impact.	Threatened species (flora and fauna) listed under NSW legislation in and adjacent to the subject site are protected under the BC Act and potential harm must be assessed.
Water Management Act 2000 (WM Act)	The objects of this Act are to provide for the sustainable and integrated management of the water sources of the State for the benefit of both present and future generations and, in particular— (a) to apply the principles of ecologically sustainable development, and (b) to protect, enhance and restore water sources, their associated ecosystems, ecological processes and biological diversity and their water quality, and (c) to recognise and foster the significant social and economic benefits to the State that result from the sustainable and efficient use of water, including— (i) benefits to the environment, and (ii) benefits to urban communities, agriculture, fisheries, industry and recreation, and (iii) benefits to culture and heritage, and (iv) benefits to the Aboriginal people in relation to their spiritual, social, customary and economic use of land and water, (d) to recognise the role of the community, as a partner with government, in resolving issues relating to the management of water sources, (e) to provide for the orderly, efficient and equitable sharing of water from water sources, (f) to integrate the management of water sources with the management of other aspects of the environment, including the land, its soil, its native vegetation and its native fauna,	No mapped waterways bisect the proposed extension area, although there is one modified waterway that run adjacent to the extension area and falls under the WM Act particularly Division 7 which outlines Environmental Protection. This will relate to the drainage line that bisects the Pearson Street site.

	(g) to encourage the sharing of responsibility for the sustainable and efficient use of water between the Government and water users, (h) to encourage best practice in the management and use of water.	
Fisheries Management Act 1994 (FM Act)	The FM Act aims 'to conserve, develop and share the fishery resources of the State for the benefit of present and future generations and, to: • Conserve fish stocks and key fish habitats • Conserve threatened species, populations and ecological communities of fish and marine vegetation • Promote ecologically sustainable development, including the conservation of biological diversity • Promote viable commercial fishing and aquaculture industries • Promote quality recreational fishing opportunities and appropriately share fisheries resources between the users of those resources and provide social and economic benefits for the wider community of New South Wales.	This Act relates to Key Fish Habitat and threat to aquatic species. There is no land mapped as Key Fish Habitat within the scope of the CIZ extension.
Biosecurity Act 2015	The objectives of the Act are: (1) The primary object of this Act is to provide a framework for the prevention, elimination and minimisation of biosecurity risks posed by biosecurity matter, dealing with biosecurity matter, carriers and potential carriers, and other activities that involve biosecurity matter, carriers or potential carriers. (2) The other objects of this Act are as follows— (a) to promote biosecurity as a shared responsibility between government, industry and communities, (b) to provide a framework for the timely and effective management of the following— (i) pests, diseases, contaminants and other biosecurity matter that are economically significant for primary production industries, (ii) threats to terrestrial and aquatic environments arising from pests, diseases, contaminants and other biosecurity matter, (iii) public health and safety risks arising from contaminants, non-indigenous animals, bees, weeds and other biosecurity matter known to contribute to human health problems, (iv) pests, diseases, contaminants and other biosecurity matter that may have an adverse effect on community activities and infrastructure, (c) to provide a framework for risk-based decision-making in relation to biosecurity, (d) to give effect to intergovernmental biosecurity agreements to which the State is a party, (e) to provide how biosecurity requirements in other jurisdictions can be met, to maintain market access for industry.	The Biosecurity Act 2015 (NSW) provides a framework for the prevention, elimination and minimisation of biosecurity risks posed by an activity as a matter of biosecurity. As defined in Part 3, section 23 of this Act, any non-conformance by an individual is defined as guilty of an offence. No priority weeds were identified within the Subject Land at the time of the survey: All priority weeds are to be appropriately managed in accordance with the *Biosecurity Act 2015*.

5. Method

To assess the potential extent and severity of impacts to flora and fauna associated with the Intermodal Terminal extension, a combination of desktop review and field-based surveys was undertaken. The following sections provide a detailed description of the methods and findings for each component of the assessment.

5.1 Desktop review

Desktop review was conducted prior to field surveys. The purpose of the desktop review is to map any Plant Community Types (PCTs), Threatened Species records, Critically Endangered Ecological Community (CEEC), Threatened Ecological Community (TEC), waterways, Strahler Stream Order and Key Fish Habitat (KFH).

The desktop review included analysis of:

- Environment Impact Statement – Chapter 16 Biodiversity, WSP 2023.
- Biodiversity Development Assessment Report - Technical Paper 08, WSP 2022.
- Construction Biodiversity Management Plan – Albury to Illabo (Stage B), Martinus Rail, 2025.
- Protected Matters Search Tool (2025) – Matters of National Environmental Significance, EPBC Act 1999.
- SEED spatial map (2025), NSW Government.
- NSW Hydrology, Hydrology (all types).
- SVTM NSW Extant PCT, Plant Community Types with labels.
- BioNet Atlas (2025), NSW Office of Environment and Heritage.
- BioNet Vegetation Classification (2025), NSW Office of Environment and Heritage.
- Fisheries Spatial Portal (2025), NSW Department of Primary Industries and Regional Development.
- SIX Maps (Spatial Information Exchange) spatial services (2025), NSW Government.

Matters of National Environmental Significance

Matters of National Environmental Significance listed under the Commonwealth *Environment Protection and Biodiversity Conservation Act* 1999 (EPBC Act) are identified from the Protected Matters Search Tool (PMST) report as well as the BioNet Atlas/Vegetation Classification database.

The PMST was designed to assist in searching for matters protected under the (EPBC Act) by generating an indicative list of protected matters that may occur in or near a selected area.

The PMST is a generalised search tool, compared to other search tools such as BioNet Atlas, as it incorporates likely habitat as well as species records in the broader area of the mapped location to generate the report. It does not confirm that species or plant communities exist within the search area but rather is a tool to inform further assessment and considerations.

Plant Community Types

A review of NSW SEED mapping State Vegetation Type Mapping (SVTM) extent was undertaken to identify any native PCT within the proposed rail development site. PCT diagnostic data and associated threatened ecological communities are then extracted from the BioNet Vegetation Classification Database.

Threatened flora

Review of the PMST report and BioNet Atlas Vegetation Classification was undertaken to identify any threatened flora species (under the BC Act or EPBC Act) which have previously been recorded within a 10 km radius of the subject site. This is consistent with the method in the BDAR (WSP 2022).

Threatened fauna

Review of the PMST report and BioNet Atlas was undertaken on 23 July 2025 to identify any threatened fauna species (under BC Act and EPBC Act) which have previously been recorded within a 10 km radius of the subject site. This is consistent with the method in the BDAR (WSP 2022).

Also assessed were records of endangered populations or international migratory species listed under the BC Act and EPBC Act which have been recorded within 10km of the subject site.

Strahler stream order

Strahler Stream Order is used to describe the hierarchy of streams from the top of a catchment to the bottom. A first order stream starts at the top of the catchment and has no other streams flowing into it. They are the smallest streams in the system.

When two streams with the same order join, the resulting stream has the next highest order e.g. where two first order streams join, they form a second order stream. Consequently, they are bigger in size due to the water from both streams combining into one. The Strahler system must be applied to streams shown in the *Water Management (General) Regulation* 2018 hydro line spatial data.

Key Fish Habitat

One of the objectives of *the Fisheries Management Act* 1994 (FM Act) is the conservation of 'Key Fish Habitat' (KFH). To support this objective, a policy-based definition of KFH has been developed to inform the preparation of mapping. KFH includes most permanent and semi-permanent freshwater habitats such as rivers, creeks, lakes, lagoons, billabongs, weir pools, and impoundments, generally delineated to the top of the bank.

Field validation of mapped KFH within the unnamed waterway was undertaken in accordance with the framework outlined in the Policy and Guidelines for Fish Habitat Conservation and Management (DPIE Fisheries, 2013). This process allowed for determination of KFH Type and Class based on observed habitat features and the potential presence of threatened species.

The assessment criteria for KFH Type and Class (DPIE Fisheries, 2013) are provided in Table 2 and Table 3. KFH mapping data was sourced from the Fisheries Spatial Data Portal (2024).

Table 2. Extract from Fisheries NSW Policy and Guidelines for Fish Habitat Conservation and Management (NSW Department of Primary Industries 2013) showing KFH type classification.

TYPE 1 - Highly sensitive key fish habitat:

- *Posidonia australis* (strapweed)
- *Zostera, Heterozostera, Halophila and Ruppia* species of seagrass beds >5m^2 in area
- Coastal saltmarsh >5m^2 in area
- Coral communities
- Coastal lakes and lagoons that have a natural opening and closing regime (i.e. are not permanently open or artificially opened or are subject to one off unauthorised openings)
- Marine park, an aquatic reserve or intertidal protected area
- SEPP 14 coastal wetlands, wetlands recognised under international agreements (e.g. Ramsar, JAMBA, CAMBA, ROKAMBA wetlands), wetlands listed in the Directory of Important Wetlands of Australia[2]
- Freshwater habitats that contain in-stream gravel beds, rocks greater than 500 mm in two dimensions, snags greater than 300 mm in diameter or 3 metres in length, or native aquatic plants
- Any known or expected protected or threatened species habitat or area of declared 'critical habitat' under the FM Act
- Mound springs

TYPE 2 – Moderately sensitive key fish habitat:

- *Zostera*, *Heterozostera, Halophila* and *Ruppia* species of seagrass beds <5m^2 in area
- Mangroves
- Coastal saltmarsh <5m^2 in area
- Marine macroalgae such as *Ecklonia* and *Sargassum* species
- Estuarine and marine rocky reefs
- Coastal lakes and lagoons that are permanently open or subject to artificial opening via agreed management arrangements (e.g. managed in line with an entrance management plan)
- Aquatic habitat within 100 m of a marine park, an aquatic reserve or intertidal protected area
- Stable intertidal sand/mud flats, coastal and estuarine sandy beaches with large populations of in-fauna
- Freshwater habitats and brackish wetlands, lakes and lagoons other than those defined in TYPE 1
- Weir pools and dams up to full supply level where the weir or dam is across a natural waterway

TYPE 3 – Minimally sensitive key fish habitat may include:

- Unstable or unvegetated sand or mud substrate, coastal and estuarine sandy beaches with minimal or no in-fauna
- Coastal and freshwater habitats not included in TYPES 1 or 2
- Ephemeral aquatic habitat not supporting native aquatic or wetland vegetation

Notes: For the purposes of these policy and guidelines the following are **not considered key fish habitat**[5]:

- First and second order streams on gaining streams (based on the Strahler method of stream ordering)
- Farm dams on first and second order streams or unmapped gullies
- Agricultural and urban drains
- Urban or other artificial ponds (e.g. evaporation basins, aquaculture ponds)
- Sections of stream that have been concrete-lined or piped (not including a waterway crossing)
- Canal estates

Table 3. Extract from Fisheries NSW Policy and Guidelines for Fish Habitat Conservation and Management (NSW Department of Primary Industries 2013) showing KFH class classification.

CLASS 1 Major key fish habitat	Marine or estuarine waterway or permanently flowing or flooded freshwater waterway (e.g. river or major creek), habitat of a threatened or protected fish species or 'critical habitat'.
CLASS 2 Moderate key fish habitat	Non-permanently flowing (intermittent) stream, creek or waterway (generally named) with clearly defined bed and banks with semi-permanent to permanent waters in pools or in connected wetland areas. Freshwater aquatic vegetation is present. TYPE 1 and 2 habitats present.
CLASS 3 Minimal key fish habitat	Named or unnamed waterway with intermittent flow and sporadic refuge, breeding or feeding areas for aquatic fauna (e.g. fish, yabbies). Semi-permanent pools form within the waterway or adjacent wetlands after a rain event. Otherwise, any minor waterway that interconnects with wetlands or other CLASS 1-3 fish habitats.
CLASS 4 Unlikely key fish habitat	Waterway (generally unnamed) with intermittent flow following rain events only, little or no defined drainage channel, little or no flow or free standing water or pools post rain events (e.g. dry gullies or shallow floodplain depressions with no aquatic flora present).

5.2 Field assessment

Field assessment was undertaken to validate the presence of flora, fauna and habitat constraints identified by the desktop review and provide accurate survey of vegetation condition and habitat suitability.

Diurnal field assessment was undertaken by Mikayla Green (Ecologist) on 21 July 2025 and included mapping of ecological constraints in the development extension zone, recording all fauna incidentally encountered and mapping of any significant habitat features. Weather during the survey was sunny with partial cloud cover.

Opportunistic flora and fauna survey

Flora and fauna surveys were conducted as a meander survey across the extent of the proposed CIZ extension area.

Plant Community Type validation

Any plant community types identified from the SVTM were validated on site during field surveys. This involved traversing the site on foot to map native vegetation of all levels of stratum, to confirm any PCT on site.

Waterway validation

Waterway validation was undertaken by visual assessment of the location of the mapped waterways and determining the presence of key geomorphic features including a defined channel and/or flow path, creek banks and floodplain.

Survey limitations

Survey limitations are mitigated as best as possible with any biodiversity assessment, but due to the nature of undertaking ecological assessments, not all limitations are able to be eliminated. Identified survey limitations have been included below:

- Time of year - Native vegetation species flower and fruit at varying times of the year. Often the flowers, fruit and buds are key features for identification. This was further compounded by winter and drought conditions during the survey period and the resulting lack of seed heads on grasses, and leaves and fruit on trees. As a result, accurate identification of flora can be more challenging.
- Only one diurnal survey was conducted. Often not all species are recorded in one fauna survey and repeat surveys would increase the likelihood of species detection.

6. Results

6.1 Desktop assessment

Native vegetation and Threatened Ecological Communities

A 22 July 2025 review of the Protected Matters Search Tool (PMST report) showed that three Threatened Ecological Communities (TECs) have potential to be in or near the subject site. A summary of these TECs is shown in Table 4.

Table 4: TECs recorded in the PMST report and their likelihood of occurring within the subject site.

Community ID	Community Name	Listing under EPBC Act	Likeliness to occur
43	White Box-Yellow Box-Blakely's Red Gum Grassy Woodland and Derived Native Grassland	Critically Endangered	Likely
86	Grey Box (*Eucalyptus microcarpa*) Grassy Woodlands and Derived Native Grasslands of South-eastern Australia	Endangered	Likely
98	Weeping Myall	Endangered	May

A review of State Vegetation Type Mapping (SVTM) showed no mapped PCTs within the subject site. The closest mapped PCTs are approximately 200 to 1000 metres from the subject site (Figure 6). Therefore, there are no associated Threatened Ecological Communities associated within the site and the land within the subject site is mapped as 'not classified' (Figure 6).

Three PCTs were mapped within proximity to the subject site on the SVTM accessed from SEED on 22 July 2025 and classified in the BioNet Vegetation Classification portal. These are:

- PCT 5 - River Red Gum herbaceous-grassy very tall open forest wetland on inner floodplains in the lower slopes sub-region of the NSW South Western Slopes Bioregion and the eastern Riverina Bioregion.
- PCT 277 - Blakely's Red Gum - Yellow Box grassy tall woodland of the NSW South Western Slopes Bioregion.
- PCT 346 - White Box - Blakely's Red Gum - White Cypress Pine shrubby woodland on metamorphic hills in the Wagga Wagga - Cootamundra region of the NSW South Western Slopes Bioregion.

PCT 277 is associated with BC Act and EPBC Act TECs as detailed in Table 7 below.

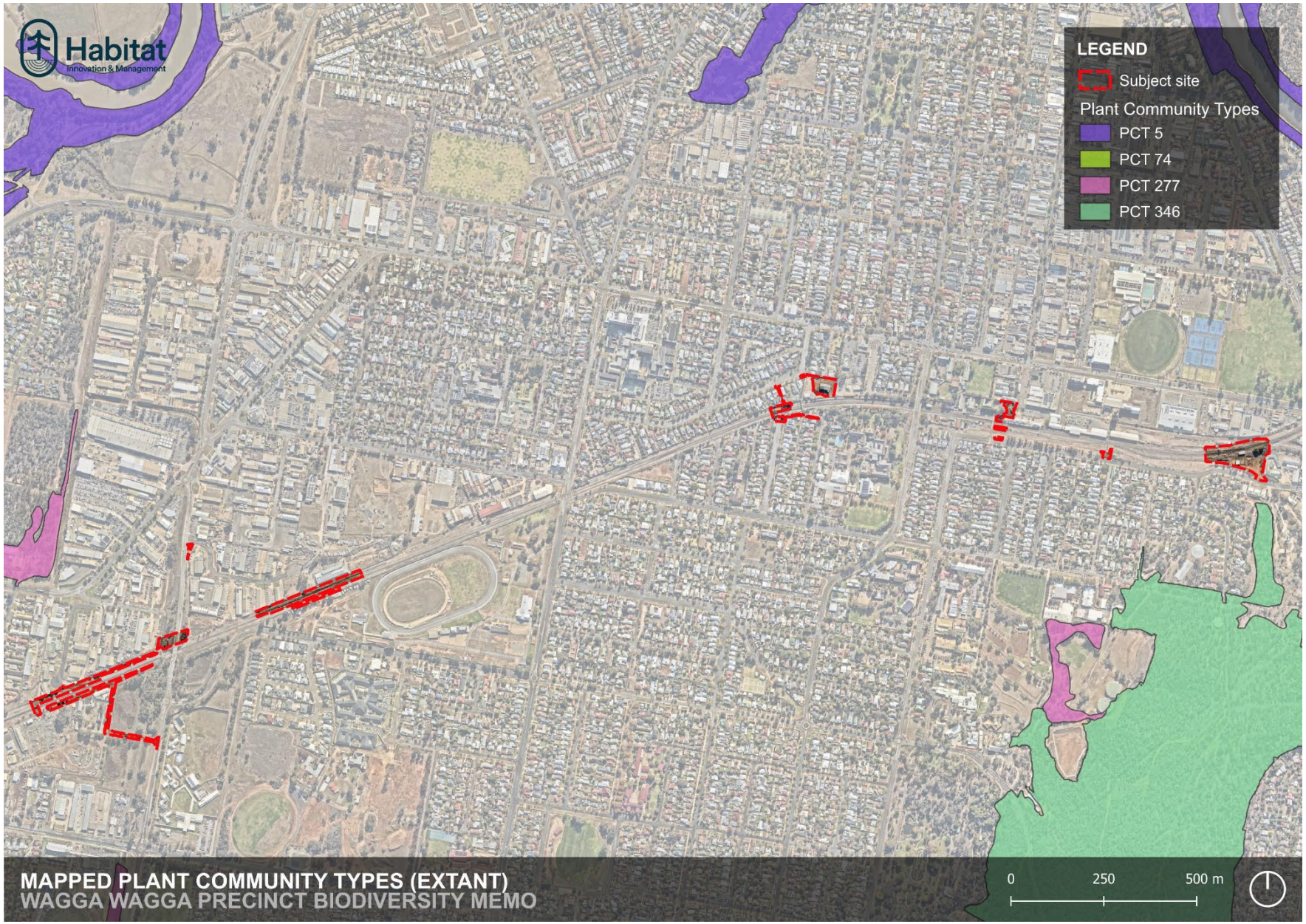

Figure 6: Extant Plant Community Type map.

Threatened flora

A 22 July 2025 review of the Protected Matters Search Tool (PMST) identified six threatened flora species as 'known', 'likely' or 'may' occur in or near the subject site.

Table 5: Threatened species identified in the PMST search.

Scientific Name	Common Name	Class	Expected presence	Listing under EPBC Act
Swainsona recta	Small Purple-pea, Mountain Swainson-pea, Small Purple Pea	Plant	May	Endangered
Lepidium monoplocoides	Winged Pepper-cress	Plant	May	Endangered
Prasophyllum petilum	Tarengo Leek Orchid	Plant	May	Endangered
Caladenia arenaria	Sand-hill Spider-orchid	Plant	May	Endangered
Swainsona murrayana	Slender Darling-pea, Slender Swainson, Murray Swainson-pea	Plant	May	Vulnerable
Caladenia concolor	Crimson Spider-orchid, Maroon Spider-orchid	Plant	May	Vulnerable

A 23 July 2025 search of the NSW BioNet Atlas database within a 10 km radius of the subject site showed that four threatened vegetation species have previously been recorded and uploaded to this database. All four species are listed under the BC Act in NSW and three are also listed under the EPBC Act (Table 6). Only a small number of each of these species have previously been recorded.

Table 6: Vegetation species recorded on BioNet Atlas within a 10 km radius of the subject site.

Scientific Name	Common Name	Listing under NSW BC Act	Listing under EPBC Act	Number of records
Brachyscome muelleroides	Claypan Daisy	Vulnerable	Vulnerable	1
Senecio garlandii	Woolly Ragwort	Vulnerable	Not Listed	2
Swainsona recta	Small Purple-pea	Endangered	Endangered	2
Eucalyptus nicholii	Narrow-leaved Black Peppermint	Vulnerable	Vulnerable	1

A 23 July 2025 search of the NSW BioNet Atlas database identified ten TECs that have been recorded within a 10 km radius of the subject site (Table 7). The only TEC identified in proximity is White Box – Yellow Box – Blakely's Red Gum Grassy Woodlands are endangered under the BC Act and EPBC Act and is associated with PCT 277.

No PCTs or TEC are mapped to occur within the subject site.

Table 7: Threatened Ecological Communities within 10km of the subject site.

Community Name	BC Act status	EPBC Act status	Likelihood of occurrence
Coolac-Tumut Serpentinite Shrubby Woodland in the NSW South Western Slopes and South Eastern Highlands Bioregions	Endangered		Known
Fuzzy Box Woodland on alluvial Soils of the South Western Slopes, Darling Riverine Plains and Brigalow Belt South Bioregions	Endangered		Known
Grey Box (Eucalyptus microcarpa) Grassy Woodlands and Derived Native Grasslands of South-eastern Australia		Endangered	Known
Inland Grey Box Woodland in the Riverina, NSW South Western Slopes, Cobar Peneplain, Nandewar and Brigalow Belt South Bioregions	Endangered		Known
Mallee and Mallee-Broombush dominated woodland and shrubland, lacking Triodia, in the NSW South Western Slopes Bioregion	Critically Endangered		Known
Myall Woodland in the Darling Riverine Plains, Brigalow Belt South, Cobar Peneplain, Murray-Darling Depression, Riverina and NSW South Western Slopes bioregions	Endangered		Known
Sandhill Pine Woodland in the Riverina, Murray-Darling Depression and NSW South Western Slopes bioregions	Endangered		Predicted
Weeping Myall Woodlands		Endangered	Known
White Box - Yellow Box - Blakely's Red Gum Grassy Woodland and Derived Native Grassland in the NSW North Coast, New England Tableland, Nandewar, Brigalow Belt South, Sydney Basin, South Eastern Highlands, NSW South Western Slopes, South East Corner and	Critically Endangered		Known
White Box-Yellow Box-Blakely's Red Gum Grassy Woodland and Derived Native Grassland		Critically Endangered	Known

Threatened fauna

A search on 22 July 2025 of the Protected Matters Search Tool (PMST) listed 30 threatened fauna species listed under the EPBC Act which were categorised as 'known', 'may' or are 'likely' to occur on or near the site (Table 8).

Table 8: EPBC Act Threatened fauna species per the PMST search.

Scientific Name	Common Name	Class	Simple Presence	EPBC Act Status
Anthochaera phrygia	Regent Honeyeater	Bird	May	Critically Endangered
Aphelocephala leucopsis	Southern Whiteface	Bird	Likely	Vulnerable
Botaurus poiciloptilus	Australasian Bittern	Bird	Known	Endangered
Calidris acuminata	Sharp-tailed Sandpiper	Bird	May	Vulnerable
Calidris ferruginea	Curlew Sandpiper	Bird	May	Critically Endangered
Calyptorhynchus lathami lathami	South-eastern Glossy Black-Cockatoo	Bird	May	Vulnerable
Climacteris picumnus victoriae	Brown Treecreeper (south-eastern)	Bird	Known	Vulnerable
Falco hypoleucos	Grey Falcon	Bird	Likely	Vulnerable
Gallinago hardwickii	Latham's Snipe, Japanese Snipe	Bird	May	Vulnerable
Grantiella picta	Painted Honeyeater	Bird	Likely	Vulnerable
Hirundapus caudacutus	White-throated Needletail	Bird	Likely	Vulnerable
Lathamus discolor	Swift Parrot	Bird	Likely	Critically Endangered
Leipoa ocellata	Malleefowl	Bird	May	Vulnerable

Lophochroa leadbeateri leadbeateri	Major Mitchell's Cockatoo (eastern), Eastern Major Mitchell's Cockatoo, Pink Cockatoo (eastern)	Bird	May	Endangered
Melanodryas cucullata cucullata	South-eastern Hooded Robin, Hooded Robin (south-eastern)	Bird	Likely	Endangered
Neophema chrysostoma	Blue-winged Parrot	Bird	Likely	Vulnerable
Pedionomus torquatus	Plains-wanderer	Bird	May	Critically Endangered
Polytelis swainsonii	Superb Parrot	Bird	Known	Vulnerable
Rostratula australis	Australian Painted Snipe	Bird	Likely	Endangered
Stagonopleura guttata	Diamond Firetail	Bird	Known	Vulnerable
Euastacus armatus	Murray Crayfish	Crustacean	May	Vulnerable
Bidyanus bidyanus	Silver Perch, Bidyan	Fish	Likely	Endangered
Galaxias rostratus	Flathead Galaxias, Beaked Minnow, Flat-headed Galaxias, Flat-headed Jollytail, Flat-headed Minnow	Fish	May	Critically Endangered
Macquaria australasica	Macquarie Perch	Fish	May	Endangered
Crinia sloanei	Sloane's Froglet	Frog	May	Endangered
Litoria raniformis	Southern Bell Frog, Growling Grass Frog, Green and Golden Frog, Warty Swamp Frog, Golden Bell Frog	Frog	May	Vulnerable
Nyctophilus corbeni	Corben's Long-eared Bat, South-eastern Long-eared Bat	Mammal	Likely	Vulnerable
Phascolarctos cinereus (combined populations of Qld, NSW and the ACT)	Koala (combined populations of Queensland, New South Wales and the Australian Capital Territory)	Mammal	Likely	Endangered
Pteropus poliocephalus	Grey-headed Flying-fox	Mammal	Likely	Vulnerable
Aprasia parapulchella	Pink-tailed Worm-lizard, Pink-tailed Legless Lizard	Reptile	Likely	Vulnerable

A 23 July 2025 search on the NSW BioNet Atlas database within a 10 km radius of the proposed rail development site showed that 42 threatened species listed under the NSW BC Act and Commonwealth EPBC Act have previously been recorded in the area (Table 9).

Table 9: BioNet Atlas Database threatened species recorded within a 10 km radius of the subject site.

Class	Scientific Name	Common Name	BC Act status	EPBC Act status	Records
Bird	*Anthochaera phrygia*	Regent Honeyeater	Endangered	Critically Endangered	1
Bird	*Aphelocephala leucopsis*	Southern Whiteface	Vulnerable	Vulnerable	1
Bird	*Artamus cyanopterus cyanopterus*	Dusky Woodswallow	Vulnerable	Not listed	7
Bird	*Burhinus grallarius*	Bush Stone-curlew	Endangered	Not listed	4
Bird	*Calidris ferruginea*	Curlew Sandpiper	Endangered	Critically Endangered	3
Bird	*Callocephalon fimbriatum*	Gang-gang Cockatoo	Endangered	Endangered	3
Bird	*Calyptorhynchus lathami lathami*	South-eastern Glossy Black-Cockatoo	Vulnerable	Vulnerable	4
Bird	*Circus assimilis*	Spotted Harrier	Vulnerable	Not listed	5

Bird	*Climacteris picumnus victoriae*	Brown Treecreeper (eastern subspecies)	Vulnerable	Vulnerable	23
Bird	*Daphoenositta chrysoptera*	Varied Sittella	Vulnerable	Not listed	2
Bird	*Epthianura albifrons*	White-fronted Chat	Vulnerable	Not listed	8
Bird	*Falco subniger*	Black Falcon	Vulnerable	Not listed	10
Bird	*Gallinago hardwickii*	Latham's Snipe	Vulnerable	Vulnerable	17
Bird	*Hieraaetus morphnoides*	Little Eagle	Vulnerable	Not listed	27
Bird	*Hirundapus caudacutus*	White-throated Needletail	Vulnerable	Vulnerable	2
Bird	*Lathamus discolor*	Swift Parrot	Endangered	Critically Endangered	18
Bird	*Lophochroa leadbeateri*	Pink Cockatoo	Vulnerable	Endangered	2
Bird	*Melanodryas cucullata cucullata*	South-eastern Hooded Robin	Endangered	Endangered	5
Bird	*Melithreptus gularis gularis*	Black-chinned Honeyeater (eastern subspecies)	Vulnerable	Not listed	3
Bird	*Neophema pulchella*	Turquoise Parrot	Vulnerable	Not listed	5
Bird	*Ninox connivens*	Barking Owl	Vulnerable	Not listed	5
Bird	*Pachycephala inornata*	Gilbert's Whistler	Vulnerable	Not listed	5
Bird	*Parvipsitta pusilla*	Little Lorikeet	Vulnerable	Not listed	4
Bird	*Petroica boodang*	Scarlet Robin	Vulnerable	Not listed	8
Bird	*Petroica phoenicea*	Flame Robin	Vulnerable	Not listed	11
Bird	*Polytelis swainsonii*	Superb Parrot	Vulnerable	Vulnerable	79
Bird	*Pomatostomus temporalis temporalis*	Grey-crowned Babbler (eastern subspecies)	Vulnerable	Not listed	7
Bird	*Pyrrholaemus sagittatus*	Speckled Warbler	Vulnerable	Not listed	1
Bird	*Stagonopleura guttata*	Diamond Firetail	Vulnerable	Vulnerable	10
Bird	*Stictonetta naevosa*	Freckled Duck	Vulnerable	Not listed	1
Bird	*Tringa nebularia*	Common Greenshank	Endangered	Endangered	4
Bird	*Tyto novaehollandiae*	Masked Owl	Vulnerable	Not listed	1
Mammal	*Dasyurus maculatus*	Spotted-tailed Quoll	Vulnerable	Endangered	1
Mammal	*Macrotis lagotis*	Bilby	Endangered	Vulnerable	1
Mammal	*Miniopterus orianae oceanensis*	Large Bent-winged Bat	Vulnerable	Not listed	1
Mammal	*Myotis macropus*	Southern Myotis	Vulnerable	Not listed	2
Mammal	*Petaurus norfolcensis*	Squirrel Glider	Vulnerable	Not listed	177
Mammal	*Petaurus norfolcensis*	Squirrel Glider in the Wagga Wagga Local Government Area	Endangered	Not listed	177
Mammal	*Phascolarctos cinereus*	Koala	Endangered	Endangered	5
Mammal	*Pteropus poliocephalus*	Grey-headed Flying-fox	Vulnerable	Vulnerable	109
Mammal	*Saccolaimus flaviventris*	Yellow-bellied Sheathtail-bat	Vulnerable	Not listed	1
Mammal	*Vespadelus baverstocki*	Inland Forest Bat	Vulnerable	Not listed	1

Endangered Populations

The BioNet Atlas identified one BC Act Endangered population for the Squirrel Glider (*Petaurus norfolcensis*) in the Wagga Wagga Local Government Area.

Migratory Species

Six migratory bird species were listed as having potential of visiting the subject site. These are shown in Table 10.

Table 10: Migratory species extracted from the BioNet database.

Class	Scientific Name	Common Name	BC Act status	EPBC Act status	Records
Bird	*Hirundapus caudacutus*	White-throated Needletail	Vulnerable	Vulnerable	2
Bird	*Calidris ferruginea*	Curlew Sandpiper	Endangered	Critically Endangered	3
Bird	*Gallinago hardwickii*	Latham's Snipe	Vulnerable	Vulnerable	17
Bird	*Tringa nebularia*	Common Greenshank	Endangered	Endangered	4
Bird	*Lathamus discolor*	Swift Parrot	Endangered	Critically Endangered	18
Bird	*^Anthochaera phrygia*	Regent Honeyeater	Endangered	Critically Endangered	1

Waterway and Strahler stream order

One waterway is mapped in proximity to the subject site at the Wagga Wagga Precinct CIZ extension area. This is a disconnected first order stream and an unnamed modified waterway that exists as a drainage line, intersecting the Pearson Street subject site (Figure 7).

Key Fish Habitat

A 23 July 2025 review of the SEED and Fisheries NSW mapping indicate that there is no mapped Key Fish Habitat across the subject site. The disconnected unnamed first order waterway exists as a heavily modified drainage line which extends north through the Pearson Street subject site. Though this has the potential to hold water, as it is permanently disconnected from higher order streams and key fish habitat, the potential for this drainage line to support fish is limited. It may still support other aquatic species such as frogs, reptiles and invertebrates and this has been included in this assessment.

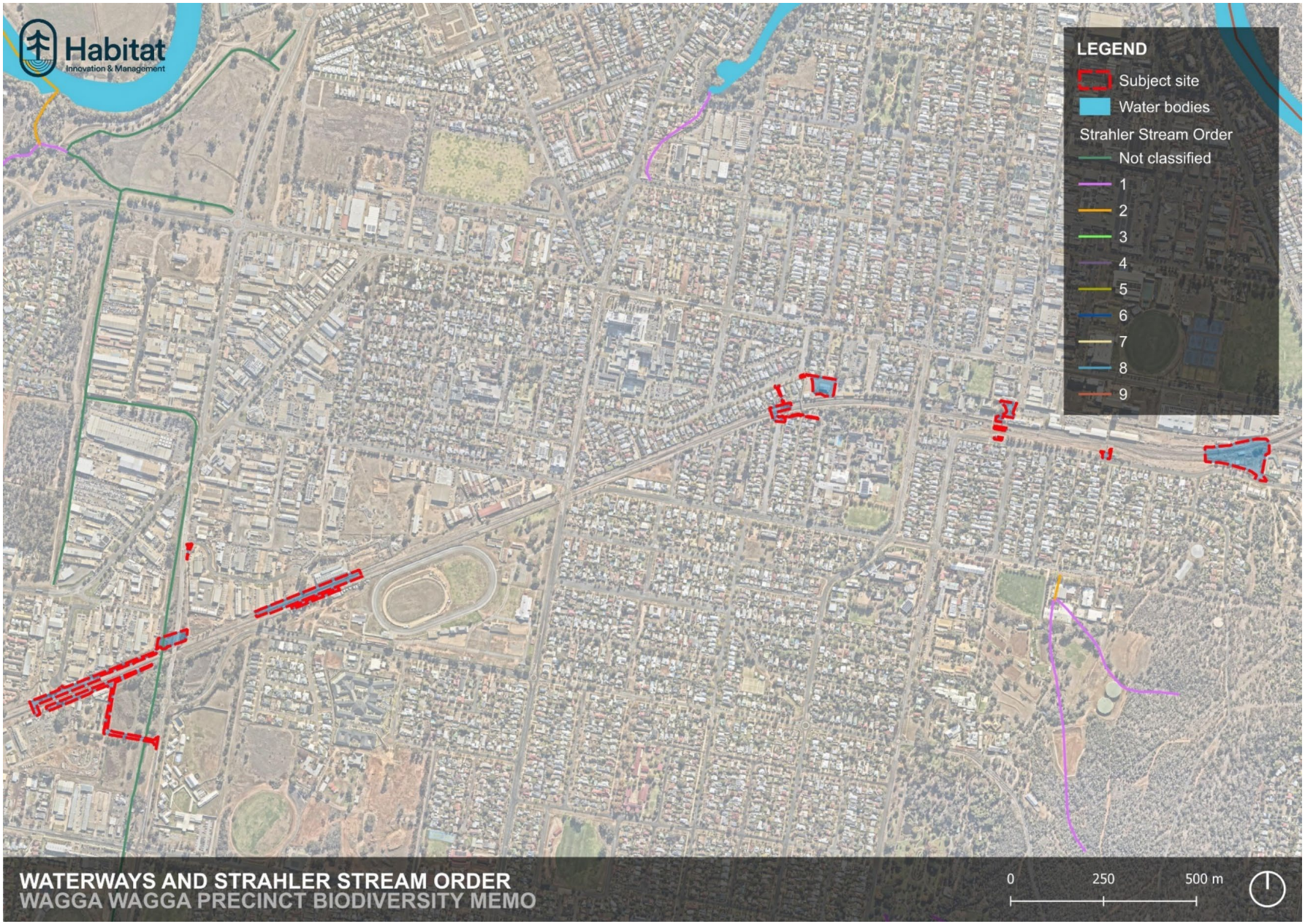

Figure 7: Mapped waterways and Strahler stream order across the Pearson Street subject site and in proximity to the CIZ extension area.

Habitat connectivity

The subject site is in central Wagga Wagga, borders major roads, residential and commercial properties. There is variable connectivity among the three subject sites of Pearson Street, Wagga Wagga Yard, and Cassidy Parade.

The Pearson St site does have some connectivity to the greater landscape through the waterway and drainage line which provides temporary and seasonal habitat for native frogs, reptiles and invertebrates. Some of the trees for potential trimming and removal are also generally connected to a small patch of planted native vegetation near the entry to the Glenfield Animal Shelter off Pearson St/Glenfield Rd.

The Wagga Wagga Yard site has limited connectivity due to the railway corridor already being highly disturbed and cleared. Existing shrubs and trees are mostly isolated, in planted rows or in contained garden beds. They may provide stepping stone habitat for larger bird species but other similar habitat exists outside this subject site.

The Cassidy Parade site has some connectivity to the Erin Earth sustainable living education centre which has an abundance of planted native vegetation.

Karst, caves, crevices, cliffs, rocks or other geological features of significance

The subject site does not contain any significant geological features such as karsts, caves, crevices, or cliffs. The land forming the subject site is also not mapped as contaminated land or there being a risk of acid sulfate soils (WSP, 2022).

Areas of outstanding biodiversity

A 23 July 2025 review of the register has indicated that there are no areas of outstanding biodiversity value registered as being located on or near the subject site.

Topography and soils

A 23 July 2025 review of the Australian Soil Classification Type mapping on SEED NSW showed that majority of the subject site is mapped as Chromosol soil, with some sections near Docker Street mapped as Kandosol soil. The eastern section of the subject site is mapped as Kurosol and Dermosol soils.

6.2 Field assessment

Incidental fauna survey

Fauna species were recorded opportunistically by Mikayla Green and Carl Tippler whilst the site was traversed on foot on 21 July 2025. The weather was clear and sunny at the time of surveys.

Twelve fauna species were recorded within the subject site, 11 all of which were birds and one frog species (Table 11, Table 12 & Table 13). Nine bird species are native and two are exotic. None are listed threatened species. The native frog species is not listed as a threatened species.

Table 11: Fauna species recorded within the Pearson St site area

Scientific Name	Common Name	Listing under BC Act	Listing under EPBC Act
Aves			
Corvus coronoides	Australian Raven	Not listed	Not listed
Eolophus roseicapilla	Galah	Not listed	Not listed
Gymnorhina tibicen	Australian Magpie	Not listed	Not listed
Lichenostomus penicillatus	White-plumed Honeyeater	Not listed	Not listed
Ocyphaps lophotes	Crested Pigeon	Not listed	Not listed
Psephotus haematonotus	Red-rumped Parrot	Not listed	Not listed
Rhipidura leucophrys	Willie Wagtail	Not listed	Not listed
Trichoglossus moluccanus	Rainbow Lorikeet	Not listed	Not listed
Amphibia			
Crinia parainsignifera	Eastern Sign-bearing Froglet	Not listed	Not listed

Table 12: Fauna species recorded within the Wagga Wagga Yard site area

Scientific Name	Common Name	Listing under BC Act	Listing under EPBC Act
Aves			
Columba livia	Rock Dove	Exotic	Exotic
Corvus coronoides	Australian Raven	Not listed	Not listed
Eolophus roseicapilla	Galah	Not listed	Not listed
Grallina cyanoleuca	Magpie-lark	Not listed	Not listed
Ocyphaps lophotes	Crested Pigeon	Not listed	Not listed
Passer domesticus	House Sparrow	Exotic	Exotic
Platycercus elegans	Crimson Rosella	Not listed	Not listed

Table 13: Fauna species recorded within the Cassidy Pde site area

Scientific Name	Common Name	Listing under BC Act	Listing under EPBC Act
Aves			
Anthochaera carunculata	Red Wattle Bird	Not listed	Not listed
Gymnorhina tibicen	Australian Magpie	Not listed	Not listed

PCT and vegetation surveys

The vegetation surveyed for the proposed CIZ extension area is located within the existing railway corridor and is highly disturbed due to historical development and clearing. There are no classified Plant Community Types (PCT) within the survey area and majority of the vegetation consists of highly disturbed ground cover species (Figure 8, Figure 9 & Figure 10). Note: Ecologists did not include some eastern sections of the Wagga Wagga Yard in the field surveys as this was not shown to be in the subject site during site inspections and Habitat did not have up to date shapefiles. This area has been assessed as Highly Disturbed Vegetation.

There are scattered large trees across all three site locations, although majority of these are not native. Wagga Wagga Yard has one large Callistemon species, Pearson St has approximately 10 large eucalypts for removal and several others on the boundary of the assessment area and Cassidy Pde has some Melaleuca sp. for removal and other natives for trimming on the boundary of the assessment area. A full vegetation species list for each of the site areas has been broken down below in Table 15, Table 14 and Table 15. As is indicated below, most vegetation species recorded during the field assessment are not native to Australia.

Table 14: Vegetation species recorded at the Pearson St site.

Scientific Name	Common Name	Native? (Y/N)
Acacia decora	Western Silver Wattle	Y
Acaena sp.	Acaena	Y
Acer sp.	Acer Tree	N
Avena sativa	Oats	N
Callistemon sp.	Bottlebrush	Y
Conyza bonariensis	Fleabane	N
Cupressus sp. (ornamental)	Ornamental Cupressus	N
Cynodon dactylon	Couch	Y
Cyperus eragostis	Club Rush	N
Eragrostis brownii	Brown's Lovegrass	N
Eragrostis curvula	African lovegrass	N
Eucalyptus leucoxylan	Eucalyptus (planted not local to Wagga Wagga)	Y
Eucalyptus melliodora	Yellow Box	Y
Eucalyptus sp.	Various planted eucalypts not native to Wagga Wagga LGA	Y
Leptospernum sp.	Tea Tree	Y
Lolium	Rye	N
Malva sylvestrus	Tall Mallow	N
Marrubium sp.	Horehound	N
Onopordum acanthium	Scotch thistle	N
Oxalis compressa	Winged Wood Sorrel	N
Panicum effusum	Hairy Panic	Y
Phalaris paradoxa	Phalaris	N
Plantago lanceolata	Plantain	N
Quercus	Oak Tree	N
Rosa sp.	Rose sp.	N
Rumex sp.	Dock	
Setaria pumila	Pigeon Grass	N
Stellaria media	Chickweed	N
Trifolium repens	Shaftal clover	N
Trifolium sp.	Unidentified clover	N
Typha orientalis	Bulrush	Y
Xanthium spinosum	Bathurst Burr	N

Table 15: Vegetation species recorded at the Wagga Wagga Yard site.

Scientific Name	Common Name	Native? (Y/N)
Acer sp.	Acer Tree	N
Avena sativa	Oats	N
Brachychiton populneus	Kurrajong	Y

Callistemon sp.	Bottlebrush	Y
Chloris gayana	Rhodes Grass	N
Chloris truncata	Windmill Grass	Y
Cupressus sp. (ornamental)	Ornamental Cupressus	N
Cyperus eragostis	Clubrush	N
Cynodon dactylon	Couch	Y
Eragrostis brownii	Brown's Lovegrass	Y
Erigeron bonariensis	Fleabane	N
Euonymus japonicus	Japanese Spindle Tree	N
Galium propinquum	Maori Bedstraw	Y
Iris sp.	Iris	N
Leptospermum sp.	Tea Tree	Y
Malva sp.	Mallow	N
Malva sylvestrus	Tall Mallow	N
Modolia caroliniana	Red-flowered Mallow	N
Onopordum sp.	Thistle	N
Panicum effusum	Hairy Panic	Y
Paspalum	Paspalum	N
Poa Annua	Annual Meadow Grass	N
Poa sieberiana	Grey Tussock	Y
Rosa sp.	Ornamental rose	N
Rumex sp.	Dock	Y
Setaria pumila	Pigeon Grass	N
Taraxacum sp.	Dandelion	N
Viburnum sp. (ornamental)	Viburnum	N

Table 16: Vegetation species recorded at the Cassidy Pde site

Scientific Name	Common Name	Native? (Y/N)
Anthochaera carunculata	Capeweed	N
Callistemon sp.	Bottlebrush sp.	Y
Cenchrus clandestinus	Kikuyu	N
Corymbia citriodora	Lemon Scented Gum	Y
Cupressus sp. (ornamental)	Ornamental Cupressus	N
Cynadon dactylon	Couch	Y
Cyperus eragostis	Club Rush	N
Eragrostis brownii	Brown's Lovegrass	N
Hedera sp.	Ivy	N
Ligustrum lucidum	Broad-leafed Privet	N
Malva sp.	Mallow	N
Melaleuca linariifolia	Narrow-leaved Paperbark	Y
Panicum effusum	Hairy Panic Grass	Y
Phoenix canariensis	Phoenix Palm	N
Poa Annua	Annual Meadow Grass	N
Prunus sp.	Plum (ornamental)	N
Quercus sp.	Oak Tree	N
Secale cereale	Rye	N
Stellaria media	Chickweed	N
Ulmus parvifolia	Chinese Elm	N

Figure 8: Field validated vegetation types in the proposed Pearson St CIZ extension area.

Figure 9: Field validated vegetation types in the proposed Wagga Wagga Yard CIZ extension area.

Figure 10: Field validated vegetation types in the proposed Cassidy Pde CIZ extension area*.

Habitat features

Various potential habitat features were recorded on site during the field surveys. These have been outlined below, and key habit feature locations have been mapped in Figure 11, Figure 12 & Figure 13 with examples provided in Figure 14, Figure 15 and Figure 16. Habitat features included two small bird nests, various wood/rock stockpiles, cracks/crevices in a large Eucalypt tree, culverts and creeks/drainage lines. Other potential habitat features include the variety of ornamental plantings and artificial habitat such as log piles and garden beds.

The habitat features assessed include:

- 3.3 ha = Miscellaneous Ecosystems – Highly Disturbed areas with no or limited Native Vegetation
- 0.39 ha = Miscellaneous Ecosystems – Ornamental Plantings

*In the eastern section of Wagga Wagga Yard that is Not Assessed (Figure 9), desktop analysis has determined that this area is considered as a Highly Disturbed area with no or limited Native Vegetation with a couple of large trees mapped as Ornamental Plantings. It is likely this area would contain log/sleeper piles, ballast stockpiles and at least two mature trees. Though it is unlikely to contain habitat or threatened flora or fauna that triggers additional assessment or offsets, these may provide habitat for fauna species and will need to be inspected as part of pre-clearing surveys.

Vegetation

Numerous shrubs and trees have the potential to provide foraging, shelter and nesting habitat for birds, small mammals and reptiles. This includes exotic and planted native species. One large Eucalyptus species was recorded as containing various cracks and crevices which may provide habitat for smaller species such as microbats and reptiles. This tree is located in the Pearson St section of the site.

Bird Nests

Two small bird nest was recorded at the top of a large mature Callistemon sp. to the south of the train line at the Wagga Wagga Yard site. The nests were not active at the time of surveys but should be monitored for activity prior to any disturbance works.

Wood and rock stockpiles

Piles of rocks and wood often serve as habitat for various reptile and amphibian species as the timber provides refuge and a source of invertebrate prey. Other species such as echidnas will use timber piles for refugia and ground foraging birds may use the structure as a perch or hunting resource.

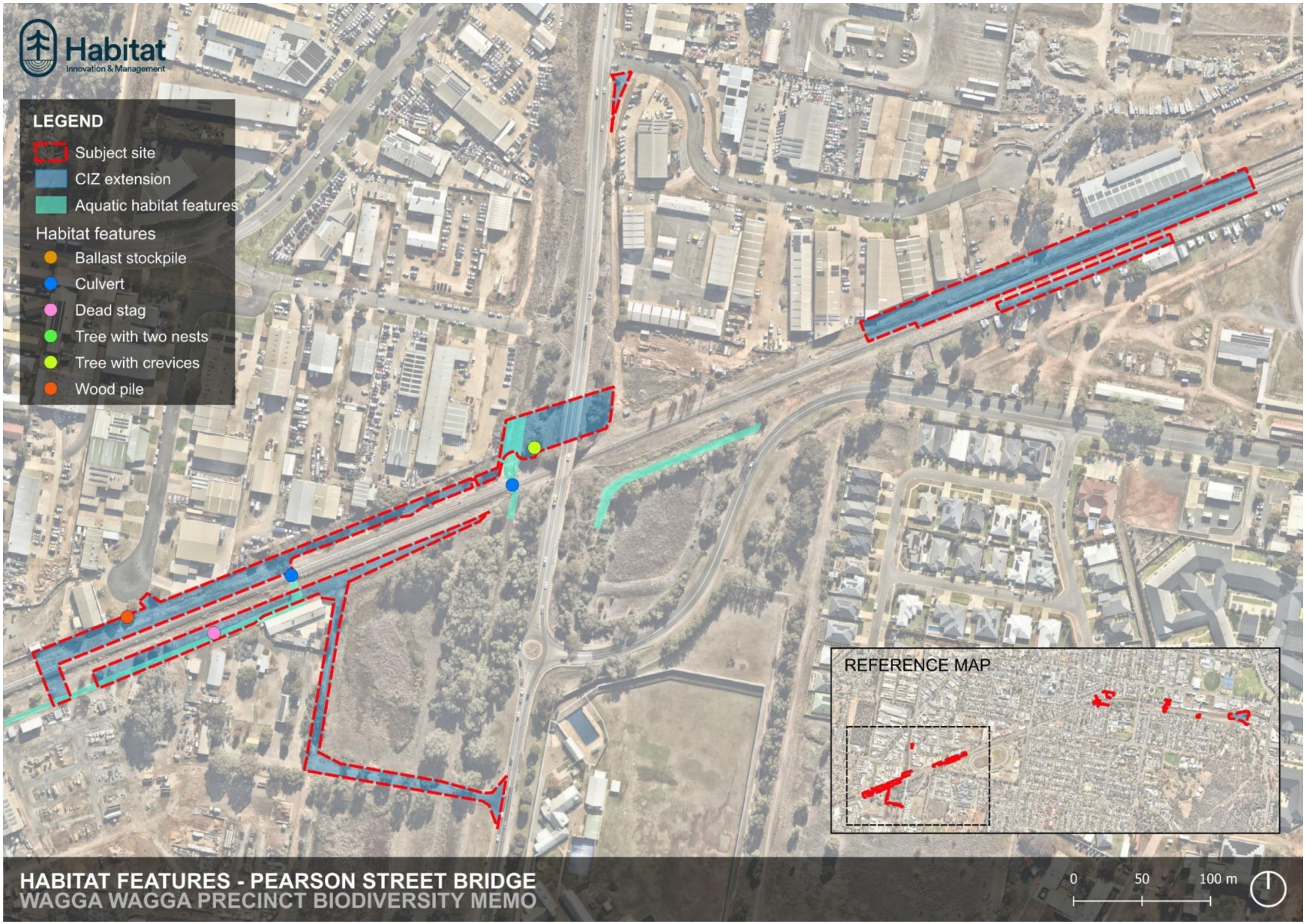

Figure 11: Pearson Street CIZ Extension Area Habitat Features.

Figure 12: Wagga Wagga Yard CIZ Extension Area Habitat Features.

Figure 13: Cassidy Parade CIZ Extension Area Habitat Features.

Figure 14: Pearson St features including bridge and drainage line, eucalypt with loose bark and thick shrub plantings.

Figure 15: Wagga Wagga Yard features including cracked wood on old garden bed, thick exotic shrub and tree with small bird nests.

Figure 16: Cassidy Parade features including ballast stockpile and two private matures trees overhanging the subject site

Table 17: Habitat feature locations

Habitat feature	Latitude	Longitude
Tree with 2 x small stick nests	-35.12069258	147.3678753
Culvert	-35.119923	147.365298
Culvert	-35.126689	147.34145
Ballast stockpile	-35.12021741	147.3614158
Culvert	-35.126088	147.343222
Wood pile	-35.12696812	147.3401343
Dead stag	-35.12707222	147.3408312
Tree with crevices	-35.125842	147.343398

Bridges or culverts

There is a small concrete railway bridge in the Pearson Street CIZ extension area. This has the potential to support Fairy Martin Nests and microbats, though none were observed on the day of the field assessment.

Creek and drainage lines

There are no mapped waterways within the three locations. However, depressions and drainage lines have the potential to provide habitat for fauna species in particular frogs, invertebrates and some reptile species. There is a drainage line in the Pearson Street CIZ extension area and one native (non-threatened) frog species Eastern Sign-bearing Froglet was observed in this works area.

Waterway validation and Key Fish Habitat

The disconnected unnamed first order waterway exists as a heavily modified drainage line which extends north through the Pearson Street subject site. This has the potential to and was holding water during the 21 July 2025 field assessment. As it is permanently disconnected from higher order streams and key fish habitat, the potential for this drainage line to support fish is limited. It may still support other aquatic species such as frogs, reptiles and invertebrates and this has been included in this assessment.

7. Impact Assessment

The footprint of the proposed intermodal extension will occupy a highly modified landscape that has existing rail and road infrastructure, drainage lines, mowed and maintained ornamental landscapes. The vegetation present is dominated by exotic and native ornamental plantings. No native Plant Community Types were identified. No threatened species or threatened ecological communities were identified in this assessment. One unnamed first order waterway exists as a drainage line.

Though the majority of the potential habitat identified was of temporary nature or low quality, native fauna may still use the planted and artificial features on occasion. Key habitat features have been mapped and are to be included in pre-clearance assessments, though other lower quality habitat features should also be surveyed if they are intended for removal or impact. This can be included as a pre-clearance mitigation activity.

Figure 11, Figure 12 & Figure 13 shows the location of habitat features that may be impacted by the Intermodal extension.

The proposed activity may require the removal or disturbance to:

- 3.3 ha = Miscellaneous Ecosystems – Highly Disturbed areas with no or limited Native Vegetation
- 0.39 ha = Miscellaneous Ecosystems – Ornamental Plantings

Results of this assessment found no threatened fauna species are expected to inhabit the site due to the low-quality foraging habitat this area provides and the presence of higher quality habitat further afield in the surrounding landscape.

In conclusion, the proposed extension of the CIZ works area is not likely to cause harm to threatened species, their habitat or disrupt their breeding cycles or disturb any Threatened Ecological Communities.

However, precautionary actions should be taken when removing any habitat features and the following recommendations have been made to ensure best practice pre-and post-clearance procedures are followed to minimise the potential harm to fauna that may be using these features as refuge.

8. Recommendations

To mitigate the potential impacts to biodiversity caused by the proposed CIZ extension the following mitigation measures and recommendations have been developed in line with the adopted Albury to Illabo A21 Stage B Construction Biodiversity Management Plan (CBMP 2025) The relevant sections of the CBMP are listed alongside the below recommendations:

- The disturbance zone for removal of vegetation and habitat features should be clearly marked for machinery drivers so that all native vegetation outside of the marked disturbance zone is protected (CBMP 6.1).
- Appropriate pre-and post-clearing procedures should be followed when removing or impacting potential habitat to minimise harm to fauna in the area (CBMP 6.1.1 – 6.1.5).
- Works that intersect the mapped waterway adjacent to Pearson Street are to be conducted in accordance with Controlled Activity Guidelines and an Erosion and Sediment Control Plan with works to be conducted when dry (CBMP 6.3).
- If any unexpected finds arise (such as threatened species, tree hollows, nests or burrows) that are likely to be impacted by the works, then works are to stop immediately and the site ecologist should be contacted immediately for advice on how to proceed (CBMP 6.1.7, 6.5, 6.6).
- A site-specific Erosion and Sediment Control Plan Construction Environment Management Plan (CEMP) should be developed and implemented to manage and minimise the impacts from site disturbance (CBMP Table 20, CB-26).
- To avoid the spread of weeds and pathogens during construction, the following mitigation measures are recommended (CBMP 6.4):
    - Exposed areas are to be kept to a minimum to reduce the establishment and spread of weeds, including from entering the drainage lines.
    - All exotic biomass cleared within the impact area should be removed from the study area and disposed of at an approved facility.
    - All equipment brought into the impact area is to be washed/cleaned so that it is free of soil, mud, debris or vegetation which may inadvertently introduce weeds and/or other pathogens into the impact area and study area.
    - Measures should be taken to prevent tracking of soils/sediments from work sites to roadways during work vehicle/machinery movement.

If all mitigation measures and recommendations are followed, it is not expected that the proposed development works will have any long-term significant impacts on the local flora and fauna.

9. Conclusions

This Biodiversity Memo has been developed for Martinus Rail in relation to the proposed CIZ extension at the Wagga Wagga Precinct.

The findings of this study conclude that no significant impacts to threatened species, populations or ecological communities are likely as a result of the proposed activity.

Although outside the assessed construction boundary for the Project, the biodiversity impacts are considered consistent with the initial assessment (WSP, 2024), and no further assessment or offsets (ecosystem or species) would be required.

The potential impacts on biodiversity identified for the proposed CIZ extension can be appropriately managed in accordance with the Conditions of Approval and through implementation of the updated management measures outlined in the Preferred Infrastructure Report Submissions Report for the Project.

References

Australian Government Department of Climate Change, Energy the Environment and Water (2025). *Protected Matters Search Tool*. https://pmst.environment.gov.au/#/map?lng=123.48632812500001&lat=-24.836595553891183&zoom=6&baseLayers=Imagery,ImageryLabels. Accessed 22 July 2025

Commonwealth of Australia. (2013). Matters of National Environmental Significance - Significant impact guidelines 1.1 Environment Protection and Biodiversity Conservation Act 1999. https://www.dcceew.gov.au/sites/default/files/documents/nes-guidelines_1.pdf.

Martinus (2025). *Albury to Illabo A21 Construction Biodiversity Management Plan – Stage B.* Martinus, Unit 1, 23-27 Waratah Street, Kirrawee, NSW.

NSW Department of Primary Industries and Regional Development (2025). Fisheries Spatial Data Portal. https://www.dpi.nsw.gov.au/fishing/fisheries-research/spatial-data-portal. Accessed 23 July 2025.

NSW Office of Environment and Heritage (2025). *Areas of Outstanding Biodiversity Value register.* https://www.environment.nsw.gov.au/topics/animals-and-plants/biodiversity/areas-of-outstanding-biodiversity-value/area-of-outstanding-biodiversity-value-register. Accessed 23 July 2025.

NSW Office of Environment and Heritage (2025) *BioNet Atlas. Fauna Classification* https://www.environment.nsw.gov.au/topics/animals-and-plants/biodiversity/nsw-bionet/about-bionet-atlas. Accessed 23 July 2025

NSW Office of Environment and Heritage (2025) *BioNet Vegetation Classification.* https://vegetation.bionet.nsw.gov.au/LoginPR.aspx?ReturnUrl=%2fsearch%2fpctsearch.aspx. Accessed 23 July 2025

SEED mapping (2025). *NSW SEED spatial mapping*. https://www.seed.nsw.gov.au/. Accessed 23 July 2025

WSP (2022). *Albury to Illabo (A2I) Project, Technical Paper 8 – Biodiversity Development Assessment Report).*

WSP (2023), *Environment Impact Assessment – Chapter 16 Biodiversity.*

Appendix E Unexpected Finds Procedure (Heritage and Human Remains)

ABORIGINAL AND NON-ABORIGINAL HERITAGE: UNEXPECTED FINDS PROCEDURE

An Aboriginal artefact is anything that is the result of past Aboriginal activity. This includes stone (artefacts, rock engravings etc.), plant (culturally scarred trees) and animal bone (if showing signs of modification; i.e. smoothing, use). Human bone (skeletal remains) may also be uncovered while onsite.

A historic artefact is anything that is the result of past activity not related to Aboriginal occupation. This includes pottery, wood, glass and metal objects as well as the built remains of structures, sometimes heavily ruined.

In the event of an unexpected heritage find, the following protocol will apply:

1. All ground-disturbance work in the vicinity of the find must cease immediately. The Site Supervisor is to be made aware of the object(s) and is to notify the MR Construction Manager and MR ESM. The MR ESM (or delegate) will notify the relevant Inland Rail (IR) representative.
2. The find will be temporarily fenced off as quickly as possible to ensure no damage/further damage to the object(s). Signage on the fencing is to state that the area is subject to environmental protection, that no ground disturbance is allowed, and should include relevant contact details for the MR ESM.
3. The MR ESM (or delegate) will contact a suitably qualified heritage specialist to assess the find. The heritage specialist will then determine the need for further investigation or management. The heritage specialists assessment may be undertaken using good quality images, with a scale and several angles, however, if photographic evidence does not allow for certainty, then a site visit from the suitably qualified heritage specialist will be required.
4. If the find is an Aboriginal object, the MR ESM (or delegate) and/or heritage specialist will contact the RAPs to attend the site to inspect the find and to determine, in consultation, the next steps for management. These measures will include registration of the object in the Aboriginal Heritage Information Management System within a reasonable time.
5. The MR ESM (or delegate) and/or heritage specialist will also contact Heritage NSW (phone 02 9873 8500) to confirm the next steps for management.
6. Ground disturbance work in the vicinity of the find can only continue under supervision of a suitably qualified heritage specialist, having regard to any advice from Heritage NSW and RAPs.

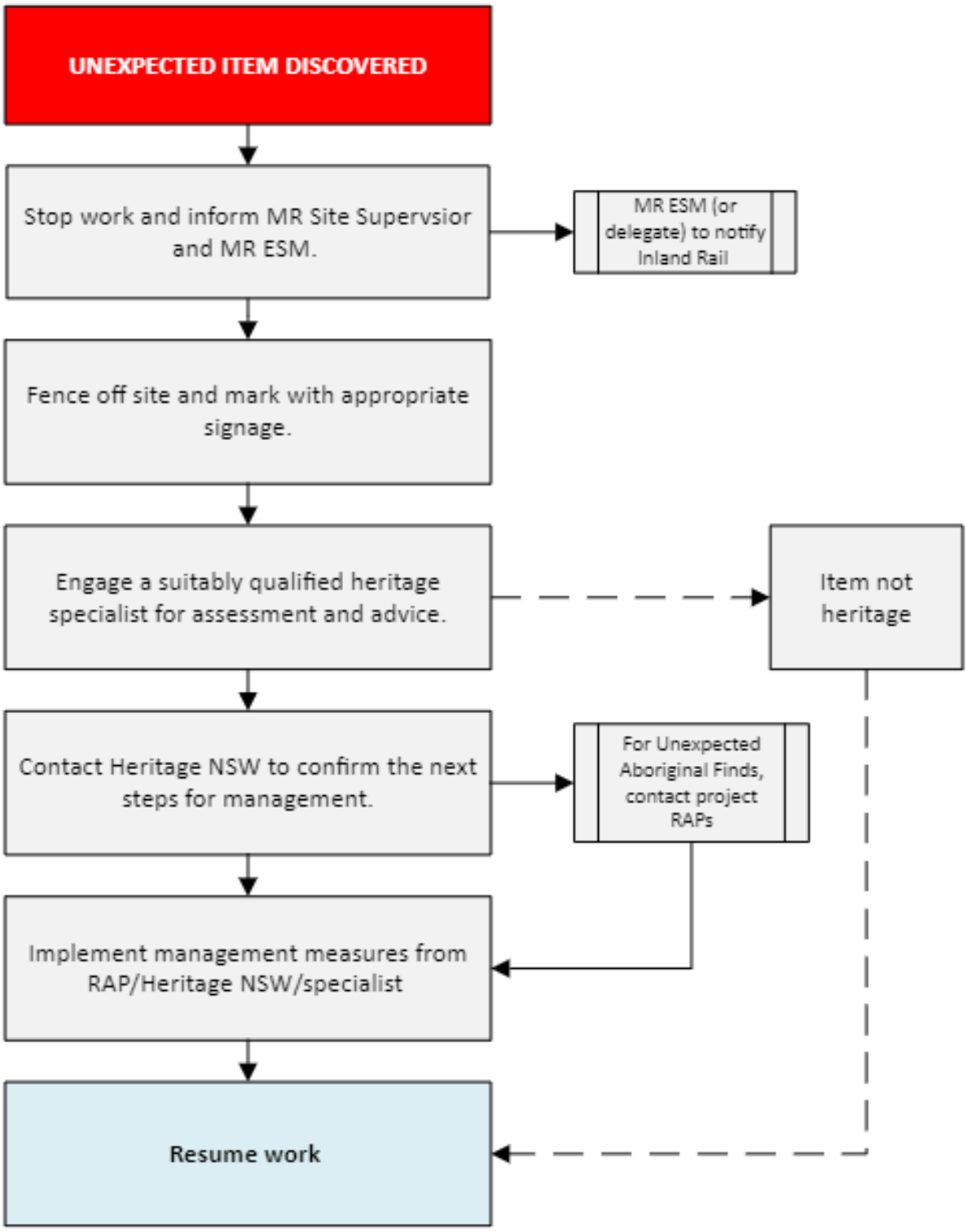

Flow Chart: Unexpected heritage finds

UNEXPECTED HUMAN REMAINS PROCEDURE

The procedure related to the discovery of suspected human skeletal material is based on Requirement 25 of the *Code of Practice for Archaeological Investigation of Aboriginal objects in NSW* (DECCW 2010b) and the *Skeletal Remains: Guidelines for the management of human skeletal remains under Heritage Act 1977* (NSW Heritage Office1998). A flow chart is supplied below.

If known, or suspected skeletal remains are encountered during the construction and/or operation of the project, the following procedure will be followed:

1. The area will be temporarily fenced immediately to ensure no damage/further damage to skeletal material. No skeletal material that remains in place should be disturbed from its location;
2. Works in the vicinity are to be stopped immediately;
3. The Site Supervisor is to be made aware of the skeletal material and is to notify the MR Environmental Manager and MR Construction Manager. Inland Rail Representatives are to be contacted at this stage;
4. Attempt to determine if the bones are animal or human. May require photos of the bones to be sent to the MR Heritage Consultant to determine if the remains are likely to be human or not;
5. If a qualified opinion concludes the bones are not human in origin and are unlikely to be part of an archaeological site works may recommence;
6. If no qualified opinion can be gained or the bones are suspected of being human, undertake the following:
    i) MR will contact Police, allowing Police to conduct an assessment to determine if the remains are part of a forensic case (less than 100 years old), or are archaeological (more than 100 years old);
    ii) If the remains are assessed as ‘archaeological’, there then needs to be an attempt to determine if they are Aboriginal or non-Aboriginal;
    iii) Inland Rail will contact the relevant stakeholders, including Heritage NSW (phone 02 9873 8500) and RAPs (if the remains are Aboriginal);
    iv) All further activities will be determined by Heritage NSW and the RAPs (if the remains are Aboriginal);
    v) No work may recommence in the area of the find until Heritage NSW provides the approval to do so.

Flow Chart: Suspected Human remains

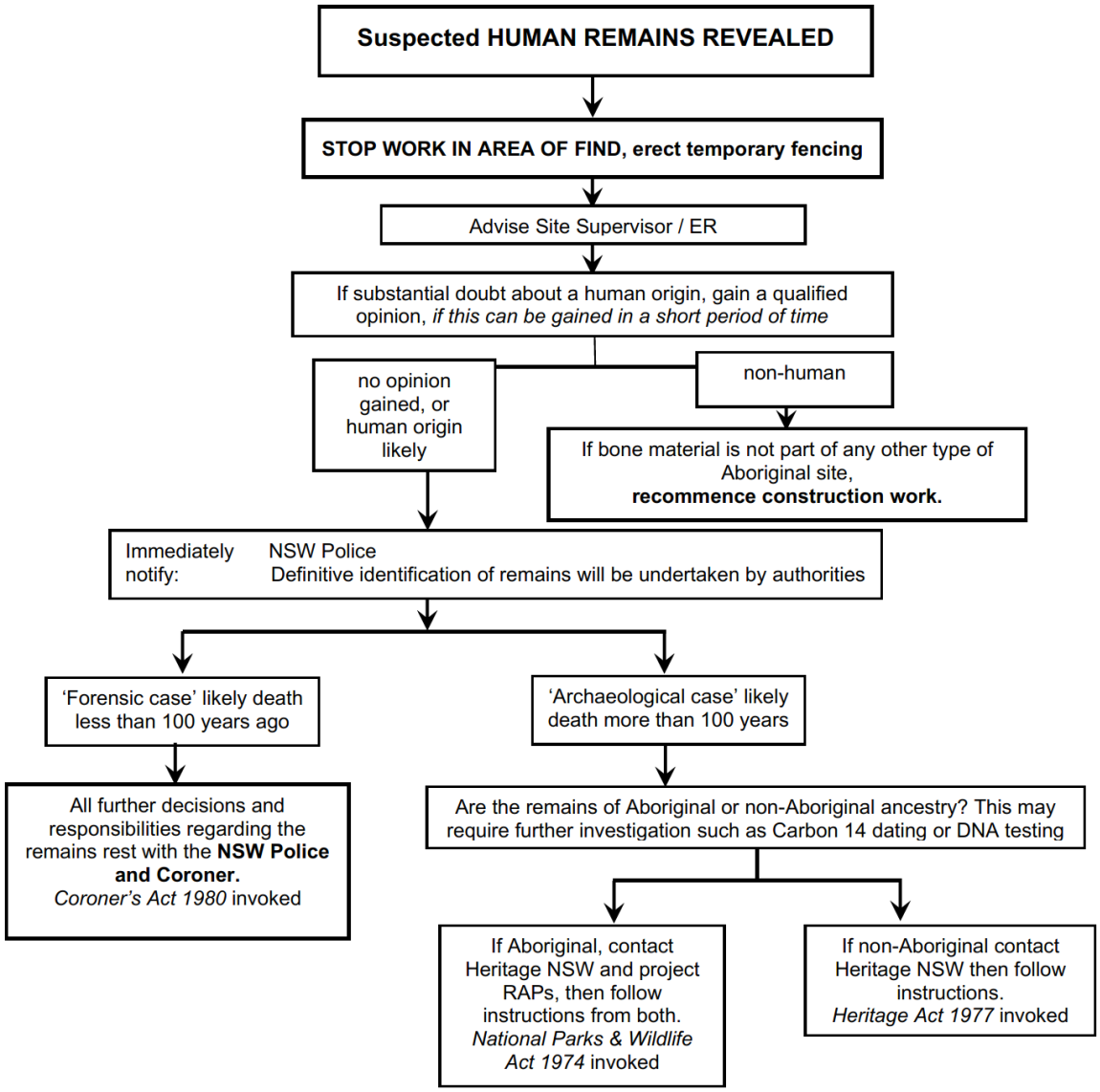

Appendix F Unexpected Finds Procedure (Flora and Fauna)

Discovery of unexpected threatened entity i.e.
(a) any additional impact to threatened species or ecological communities that were included in the assessment but have been found at a new location
(b) to any threatened entity that was not offset.

Stop all work which is likely to impact on the threatened entity.
The person who discovered the find is to notify all project personnel woking in the immediate vicinity of the find(s) so that any potential disturbance activity can be halted.

Notify Site Supervisor and Environmental Manager

All personnel

Notify and consult the project ecologist and install deliniation (for flora and/ or fauna habitat) Project ecologist to confirm if the threatened entity would be potentially impacted and confirm appropriateness of deliniation/ initial measures.

Is the species or community a listed threatened entity under State or Commonwealth legislation?

No

Yes

Has impact to the species or community in that location been assessed in the EAD and will the absolute clearing extent be within the restrictions posed by Condition E23?

Yes

The impact to the species or community was a assessed by the EAD and is permissible in that location (Any conditions of the Infrastructure Approval must also be considered). **The impact is therefore permissible**

Notify DPHI and BCS in writing on any additional mitigation measures to be implemented

No

The impact to the species or community was NOT addressed in the EAD , follow up investigation is required

Martinus Rail to consult with the Project Ecologist and ARTC when developing actions to assess and manage the find.

For EPBC Act species (and as required under the BC Act) conduct and assessment of significance and review controls to mitigate impacts. Where relevant consider additional controls to minimise impacts to the unexpected find

Consult with DPHI/BCS as relevant regarding propsed measures, impacts and follow up actions

Record find and follow up actions

Confirm with DPHI/BCS (as relevant) that proposed controls are adequate to proceed.

Records of the find to be submitted to BioNet.

Biodiversity assessment to be prepared and implemented (or alternatively the BDAR is to be updated with new impacts) and additional approval documents to be prepared as required.

Measures which can be implemented prior to impact are to be implemented.

Measures required to be implemented at a later date (i.e. any revision to the offsets) with be implemented following impacts

Records of the find to be submitted to BioNet

Martinus Rail Environment Manager or delegate authorises Unexpected Finds Hold Point Release

Recommence works with updated controls where necessary

Appendix G Unexpected Finds Procedure (Contamination)

UNEXPECTED FINDS PROCEDURE

MANAGEMENT AND RESPONSIBILITY

INDUCTION/ TOOLBOX TALKS
All personnel are to receive Project/ Site Inductions and on-going training via Toolbox Talks

All personnel

EVIDENCE OF CONTAMINATION OBSERVED

STOP ALL WORK IN THE AREA IMMEDIATELY AND

PREVENT FURTHER ACTIVITY IN THE AREA.

NOTIFY THE SITE SUPERVISOR AND SAFETY MANAGER , ENVIRONMENT MANAGER AND CORDON OFF AREA.

Site Supervisor
Project Manager
Lead Safety Manager
Environment Manager

- Do not touch or disturb the item/ material
- Delineate the find from the rest of the worksite
- Inform the Environment Manager regarding the potential contamination find. The following detail should be provided:
  - The location of the potential contamination
  - Visual appearance
  - Odour (if any)
  - Depth
  - Surrounding material and works being undertaken at the time of discovering the material
- WHS and EM to determine immediate actions to prevent WHS and ENV issues
- EM to notify IR of Unexpected Find

ASSESSMENT

Contamination Consultant to assess and classify the unexpected find in accordance with the NSW regulatory requirements, including sampling and laboratory analysis.

Contamination Consultant

MANAGEMENT STRATEGY

- Contamination Consultant to develop a provide a plan for managing and/or remediating the material. The strategy may involve a site auditor if required under the relevant CoAs.
- IR/ARTC to review and accept the proposed strategy

Environment Manager
Contamination Consultant
IR/ARTC

STRATEGY IMPLEMENTATION

- Implement the approved management and/or remediation as per the Contamination consultants direction
- IR/ARTC to review and accept the proposed strategy (if required)

Contamination Consultant
Site Supervisor
Environment Manager

Once the contamination find has been mitigated and clearance report received from the contamination consultant. EM is to notify Project Manager who is to approve re-commencement of works in the vicinity of the remediation site.
IR/ARTC will review clearance report and must provide approval/acceptance prior to recommencing works

Environment Manager
Project Manager
IR/ARTC

Recommence works

Asbestos

An unexpected find occurs when Asbestos Containing Material (ACM) not identified in the Asbestos Register is found on site. In the event of an unexpected find the below steps are to be followed:

1. The area is to be demarcated, works in the area to cease and workers notified
2. Notify the Site Supervisor first. Site Supervisor will then notify the Project Manager, Safety Manager and Environment Manager.
3. Notify IR/ARTC within five (5) business days after the discovery.
4. Control dust by with dust suppression
5. A certified occupational hygienist is to be engaged to provide recommendations to manage the area
6. Occupational hygienist arrange for testing of the suspected ACM and monitoring of the area (if required)
7. The area is to be made safe as per the certified

Contamination Consultant

Works undertaken in relation to Contamination to investigate, assess, remediate or validate remediation or land use suitability shall be undertaken by a suitably qualified person holding valid 'Site Contamination' certification under the Certified Environment Practitioners Scheme (CEnvP) - Environment Institute of Australia and New Zealand or Certified Professional Soil Scientist – Contaminated Site Assessment and Management under the Soil Science Australia Certification Scheme.

With relevant qualifications and experience in keeping with the National Environmental Protection (Assessment of Site Contamination) Measure 1999 Amendment 2013 (ASC NEPM 2013).

Procedure

1) Potential contaminated soil/material encountered during construction activities. STOP ALL WORK AND NOTIFY IMMEDITELY
2) Undertake a site/area contamination investigation. The Environment Manager (EM) is to assess the situation and if considered necessary, commission a suitably qualified contamination specialist to undertake a contamination investigation in the area of the find.
3) The consultation specialists in consultation with the EM will determine the appropriate management measures to be implemented. This may include leaving contamination undisturbed if it does not pose unacceptable risks to human health or the environment, capping of contamination, treatment or offsite disposal. If the material is to be disposed of offsite, ensure the waste facility is appropriately licensed. Contaminated material requiring off-site disposal is to be classified in accordance with the Waste Classification Guidelines – Part 1: Classification of Waste, NSW EPA 2014. Maintain records to demonstrate waste material was appropriately managed
4) If the material is determined to be Acid Sulfate Soil (ASS) or Potential Acid Sulfate Soil (PASS), an Acid Sulfate Soil Management Plan would be prepared and implemented in accordance with the Acid Sulfate Soil Manual (Acid Sulfate Soil Management Advisory Committee, August 1998).
5) Prior to any contamination investigation, management or remediation activities appropriate work method documentation encompassing safety and environmental risk management will be prepared for review and approval by the EM and IR
6) If required a Remedial Action Plan (RAP) will be prepared in accordance with legislative requirements
7) If material is to be treated and reused or left in situ ensure appropriate records are maintained and location of material (survey) is undertaken and provided to IR
8) Once the contamination find has been mitigated and clearance report received from the contamination consultant. This report is to be submitted to IR/ARTC for acceptance prior to recommencement of work
9) EM is to notify Project Manager who is to approve re-commencement of works in the vicinity of the remediation site.